Map Lot R02-001 Account 5765 Location 216 MAIN STREET Card 1 Of 1 8-31-2016

SEAVEY, MARY V.

216 MAIN ST

LISBON FALLS ME 04252
B3723P171

Property Data

Neighborhood **31 MAIN STREET**

Tree Growth Year 0

TG MGT PLAN DATE 0

BLDG PERMIT YEAR 0

Zone/Land Use **2 LIMITED RESIDENTIAL**

Secondary Zone **11 AND RP**

Topography **1 Level**

1.Level	4.Below St	7.Steep
2.Rolling	5.Low	8.
3.Above St	6.Wet	9.

Utilities **1 All Public**

1.Public	4.Dr Well	7.WELL & SEP
2.Water	5.Oth Prv Wa	8.HoldingTan
3.Sewer	6.Septic	9.P WTR/SEPT

Street **1 Public Paved**

1.PubPaved	4.PrivGrav	7.No Road
2.PrivPavd	5.R/W	8.No Legal
3.PubGravl	6.Long R/W	9.LandLkd

Interior Inspection 0

CHANGE YR 0

Sale Data

Sale Date

Price

Sale Type

1.Land	4.MOHOland	7.
2.L & B	5.MOHOw/o	8.
3.Building	6.	9.Distress

Financing

1.Convent	4.Seller	7.
2.FHA/VA	5.Private	8.
3.Assumed	6.Cash	9.Unknown

Validity

1.Valid	4.Split	7.Changes
2.Related	5.Partial	8.Other
3.Distress	6.Exempt	9.ABUTTER

Verified

1.Buyer	4.Agent	7.Family
2.Seller	5.Pub Rec	8.Other
3.Lender	6.MLS	9.

Assessment Record

Year	Land	Buildings	Exempt	Total
2009	24,100	41,560	7,280	58,380
2010	31,800	54,900	8,000	78,700
2011	31,800	54,900	8,300	78,400
2013	31,800	54,900	8,500	78,200
2015	31,800	54,900	8,700	78,000
2016	33,800	65,800	15,000	84,600

Land Data

Front Foot

11.Primary Lot
12.Additional I
13.Additional II
14.Additional III
15.Additional IV

Square Foot

16.Primary Lot
17.Additional I
18.Additional II
19.Additional III
20.Additional IV

Fract. Acre

21.HOMESITE
22.COMMERCIAL SIT
23.INDUSTRIAL SIT

Acres

27.REAR 1-5
28.REAR 6-10
29.REAR 11-20
30.REAR 21 +
34.Farmland SW
35.Farmland MW

Type	Effective Frontage	Effective Depth	Influence Factor	Influence Code
			%	
			%	
			%	
			%	
			%	
			%	
			%	
Square Feet				
			%	
			%	
			%	
			%	
			%	
			%	
			%	
Acreage/Sites				
21		1.00	95 %	3
			%	
			%	
			%	
			%	
			%	
			%	

Total Acreage 1.00

Influence Codes

1.VACANCY
2.Excess Frtg
3.Topography
4.Size/Shape
5.Access
6.Restriction
7.Access/Topo
8.ENV-OPEN SPACE
9.Fract Share

Acres

36.Farmland HW
37.T G Softwood
38.T G Mixed Woo
39.T G Hardwood
40.Gravel Pit
41.RP/Wetland/Was
42.Leased or MH S
43.Condo Site
44.SITE IMPROVEME
46.Waste
47.Common Land
48.PRIME COMM LOT
49.SECONDARY COMM
50.MARGINAL COMM
51.UTILITY ROW
52.TOWER SITE
53.PASTURE

Inspection Witnessed By:

X Date

No./Date	Description	Date Insp.

Notes:

LISBON

LISBON

Map Lot R02-001 | Account 5765 | Location 216 MAIN STREET | Card 1 Of 1 | 8-31-2016

Building Style	1 Conventional	
1.Conv.	5.Garrison	9.DW
2.Ranch	6.Contemp	10.BERM
3.R Ranch	7.Seasonal	11.COMM &
4.Cape	8.Primitiv	12.
Dwelling Units	1	
Other Units	0	
Stories	1 One Story	
1.1	4.1.5	7.3.5
2.2	5.1.75	8.
3.3	6.2.5	9.
Exterior Walls	8 AL/Vinyl	
1.Clapboar	5.T-111	9.Cem.Boar
2.WD.SH.	6.BR/Stone	10.Log
3.Compos.	7.Novelty	11.Other
4.ASB/ASP	8.AL/Vinyl	12.BLOCK
Roof Surface	1 Asphalt Shingles	
1.Asphalt	4.Composit	7.Metal RS
2.Slate	5.Wood	8.
3.Metal LC	6.Other	9.
SF Masonry Trim	0	
BUILDING USE	0	
OPEN-4-CUSTOM	0	
Year Built	1950	
Year Remodeled	0	
Foundation	2 Concrete Block	
1.Concrete	4.Wood	7.DirtFlr
2.C Block	5.Slab	8.
3.Br/Stone	6.Piers	9.
Basement	4 Full Basement	
1.1/4 Bmt	4.Full Bmt	7.
2.1/2 Bmt	5.Crawl	8.
3.3/4 Bmt	6.1stFlUnf	9.None
Bsmt Gar # Cars	0	
Wet Basement	3 Wet Basement	
1.Dry	4.Dirt/Dry	7.
2.Damp	5.Dirt/Dmp	8.
3.Wet	6.Dirt/Wet	9.

SF Bsmt Living	0	
Fin Bsmt Grade	0 0	
Electrical-Amps	0	
Heat Type	70%	5 Forced Warm Air
1.HWBB	5.FWA	9.No Heat
2.Radiator	6.GravWA	10.RIN/MON
3.RadFloor	7.Electric	11.
4.Steam	8.Fl/Wall	12.
Cool Type	100%	9 None
1.Central	4.W&C Air	7.
2.Evapor	5.	8.
3.H Pump	6.	9.None
Kitchen Style	2 Typical	
1.Good	4.Obsolete	7.
2.Typical	5.	8.
3.Old Type	6.	9.None
Bath(s) Style	2 Typical Bath(s)	
1.Good	4.Obsolete	7.
2.Typical	5.	8.
3.Old Type	6.	9.None
# Rooms	5	
# Bedrooms	2	
# Full Baths	1	
# Half Baths	0	
# Addn Fixtures	0	
# Fireplaces	0	

TRIO Software
A Division of Harris Computer Systems

Layout	1 Typical	
1.Typical	4.(-) BR	7.
2.Inadeq	5.(-) BRs	8.
3.Poor	6.	9.
Attic	9 None	
1.1/4 Fin	4.Full Fin	7.
2.1/2 Fin	5.Fl/Stair	8.
3.3/4 Fin	6.1/2Fl/St	9.None
Insulation	5 Partial	
1.Full	4.Minimal	7.
2.Heavy	5.Partial	8.
3.Capped	6.	9.None
Unfinished %	0%	
Grade & Factor	2 Fair 110%	
1.E Grade	4.B Grade	7.AA
2.D Grade	5.A Grade	8.AAAA Gra
3.C Grade	6.A+	9.Same
SQFT (Footprint)	520	
Condition	5 Above Average	
1.Poor	4.Avg	7.V G
2.Fair	5.Avg+	8.Exc
3.Avg-	6.Good	9.Same
Phys. % Good	0%	
Funct. % Good	100%	
Functional Code	9 None	
1.Incomp	4.Small Si	7.Layout
2.Overbuil	5.CDU	8.Other
3.Delap	6.Style	9.None
Econ. % Good	100%	
Economic Code	None	
0.None	3.No Power	9.None
1.Location	4.Generate	8.
2.Encroach	5.Misc	9.
Entrance Code	1 Interior Inspect	
1.Interior	4.Vacant	7.
2.Refusal	5.Estimate	8.
3.Informed	6.	9.
Information Code	1 Owner	
1.Owner	4.Agent	7.
2.Relative	5.Estimate	8.
3.Tenant	6.Other	9.

POLE BARN/KENNEL 20X24=480

GAR 12X24=288

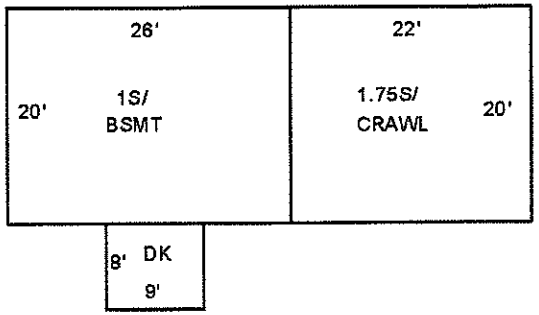

SLAB 20X20=400

Date Inspected 2-19-2013

Additions, Outbuildings & Improvements

Type	Year	Units	Grade	Cond	Phys.	Funct.	Sound Value
5 1 & 3/4 STORY FR	1984	440	0 0	0	0 %	0 %	
68 Wood Deck	1998	72	2 100	3	0 %	100 %	
103 SLAB	1996	400	2 100	3	0 %	100 %	
151 AV POLE	1998	480	2 100	2	0 %	100 %	
23 Frame Garage	1982	288	2 100	2	0 %	100 %	
					%	%	
					%	%	
					%	%	
					%	%	
					%	%	

1.ONE STORY FRAM
2.TWO STORY FRAM
3.THREE STORY FR
4.1 & 1/2 STORY
5.1 & 3/4 STORY
6.2 & 1/2 STORY
21.Open Frame Por
22.Encl Frame Por
23.Frame Garage
24.Frame Shed
25.Frame Bay Wind
26.1SFr Overhang
27.Unfin Basement
28.Unfinished Att
29.Finished Attic

Map Lot R02-002 Account 2552 Location 199 SUMMER STREET Card 1 Of 1 8-31-2016

GODDARD, MARK C.

PO BOX 148

LISBON ME 04250
B5002P179

Property Data

Neighborhood **31 MAIN STREET**

Tree Growth Year **0**

TG MGT PLAN DATE **0**

BLDG PERMIT YEAR **0**

Zone/Land Use **2 LIMITED RESIDENTIAL**

Secondary Zone

Topography **1 Level**

1.Level	4.Below St	7.Steep
2.Rolling	5.Low	8.
3.Above St	6.Wet	9.

Utilities **1 All Public**

1.Public	4.Dr Well	7.WELL & SEP
2.Water	5.Oth Prv Wa	8.HoldingTan
3.Sewer	6.Septic	9.P WTR/SEPT

Street **1 Public Paved**

1.PubPaved	4.PrivGrav	7.No Road
2.PrivPavd	5.R/W	8.No Legal
3.PubGravl	6.Long R/W	9.LandLkd

Interior Inspection **0**

CHANGE YR **0**

Sale Data

Sale Date

Price

Sale Type

1.Land	4.MOHOland	7.
2.L & B	5.MOHOw/o	8.
3.Building	6.	9.Distress

Financing

1.Convent	4.Seller	7.
2.FHA/VA	5.Private	8.
3.Assumed	6.Cash	9.Unknown

Validity

1.Valid	4.Split	7.Changes
2.Related	5.Partial	8.Other
3.Distress	6.Exempt	9.ABUTTER

Verified

1.Buyer	4.Agent	7.Family
2.Seller	5.Pub Rec	8.Other
3.Lender	6.MLS	9.

Assessment Record

Year	Land	Buildings	Exempt	Total
2009	27,600	115,500	0	143,100
2010	36,400	152,500	0	188,900
2011	36,400	152,500	0	188,900
2013	36,400	158,600	0	195,000
2015	36,400	158,600	8,700	186,300
2016	42,100	155,500	15,000	182,600

Land Data

Front Foot

11.Primary Lot
12.Additional I
13.Additional II
14.Additional III
15.Additional IV

Square Foot

16.Primary Lot
17.Additional I
18.Additional II
19.Additional III
20.Additional IV

Fract. Acre

21.HOMESITE
22.COMMERCIAL SIT
23.INDUSTRIAL SIT

Acres

27.REAR 1-5
28.REAR 6-10
29.REAR 11-20
30.REAR 21 +
34.Farmland SW
35.Farmland MW

Type	Effective Frontage	Effective Depth	Influence Factor	Influence Code
			%	
			%	
			%	
			%	
			%	
			%	
			%	
Square Feet				
			%	
			%	
			%	
			%	
			%	
			%	
			%	
Acreage/Sites				
21		4.00	100 %	0
27		1.50	100 %	0
			%	
			%	
			%	
			%	
			%	

Total Acreage 5.50

Influence Codes

1.VACANCY
2.Excess Frtg
3.Topography
4.Size/Shape
5.Access
6.Restriction
7.Access/Topo
8.ENV-OPEN SPACE
9.Fract Share

Acres

36.Farmland HW
37.T G Softwood
38.T G Mixed Woo
39.T G Hardwood
40.Gravel Pit
41.RP/Wetland/Was
42.Leased or MH S
43.Condo Site
44.SITE IMPROVEME
46.Waste
47.Common Land
48.PRIME COMM LOT
49.SECONDARY COMM
50.MARGINAL COMM
51.UTILITY ROW
52.TOWER SITE
53.PASTURE

Inspection Witnessed By:

X Date

No./Date	Description	Date Insp.

Notes:

LISBON

LISBON

Map Lot R02-002 | Account 2552 | Location 199 SUMMER STREET | Card 1 Of 1 | 8-31-2016

Building Style	1 Conventional		
1.Conv.	5.Garrison	9.DW	
2.Ranch	6.Contemp	10.BERM	
3.R Ranch	7.Seasonal	11.COMM &	
4.Cape	8.Primitiv	12.	
Dwelling Units	1		
Other Units	0		
Stories	5 One & 3/4 Story		
1.1	4.1.5	7.3.5	
2.2	5.1.75	8.	
3.3	6.2.5	9.	
Exterior Walls	8 AL/Vinyl		
1.Clapboar	5.T-111	9.Cem.Boar	
2.WD.SH.	6.BR/Stone	10.Log	
3.Compos.	7.Novelty	11.Other	
4.ASB/ASP	8.AL/Vinyl	12.BLOCK	
Roof Surface	1 Asphalt Shingles		
1.Asphalt	4.Composit	7.Metal RS	
2.Slate	5.Wood	8.	
3.Metal LC	6.Other	9.	
SF Masonry Trim	0		
BUILDING USE	0		
OPEN-4-CUSTOM	0		
Year Built	2005		
Year Remodeled	0		
Foundation	1 Concrete		
1.Concrete	4.Wood	7.DirtFlr	
2.C Block	5.Slab	8.	
3.Br/Stone	6.Piers	9.	
Basement	4 Full Basement		
1.1/4 Bmt	4.Full Bmt	7.	
2.1/2 Bmt	5.Crawl	8.	
3.3/4 Bmt	6.1stFlUnf	9.None	
Bsmt Gar # Cars	0		
Wet Basement	1 Dry Basement		
1.Dry	4.Dirt/Dry	7.	
2.Damp	5.Dirt/Dmp	8.	
3.Wet	6.Dirt/Wet	9.	

SF Bsmt Living	0		
Fin Bsmt Grade	0 0		
Electrical-Amps	1		
Heat Type	100%	1 Hot Water BB	
1.HWBB	5.FWA	9.No Heat	
2.Radiator	6.GravWA	10.RIN/MON	
3.RadFloor	7.Electric	11.	
4.Steam	8.Fl/Wall	12.	
Cool Type	0%	9 None	
1.Central	4.W&C Air	7.	
2.Evapor	5.	8.	
3.H Pump	6.	9.None	
Kitchen Style	2 Typical		
1.Good	4.Obsolete	7.	
2.Typical	5.	8.	
3.Old Type	6.	9.None	
Bath(s) Style	2 Typical Bath(s)		
1.Good	4.Obsolete	7.	
2.Typical	5.	8.	
3.Old Type	6.	9.None	
# Rooms	5		
# Bedrooms	3		
# Full Baths	2		
# Half Baths	0		
# Addn Fixtures	0		
# Fireplaces	0		

TRIO Software
A Division of Harris Computer Systems

Layout	1 Typical		
1.Typical	4.(-) BR	7.	
2.Inadeq	5.(-) BRs	8.	
3.Poor	6.	9.	
Attic	9 None		
1.1/4 Fin	4.Full Fin	7.	
2.1/2 Fin	5.Fl/Stair	8.	
3.3/4 Fin	6.1/2Fl/St	9.None	
Insulation	1 Full		
1.Full	4.Minimal	7.	
2.Heavy	5.Partial	8.	
3.Capped	6.	9.None	
Unfinished %	0%		
Grade & Factor	3 Average 110%		
1.E Grade	4.B Grade	7.AA	
2.D Grade	5.A Grade	8.AAAA Gra	
3.C Grade	6.A+	9.Same	
SQFT (Footprint)	1008		
Condition	4 Average		
1.Poor	4.Avg	7.V G	
2.Fair	5.Avg+	8.Exc	
3.Avg-	6.Good	9.Same	
Phys. % Good	0%		
Funct. % Good	100%		
Functional Code	9 None		
1.Incomp	4.Small Sl	7.Layout	
2.Overbuil	5.CDU	8.Other	
3.Delap	6.Style	9.None	
Econ. % Good	100%		
Economic Code	None		
0.None	3.No Power	9.None	
1.Location	4.Generate	8.	
2.Encroach	5.Misc	9.	
Entrance Code	1 Interior Inspect		
1.Interior	4.Vacant	7.	
2.Refusal	5.Estimate	8.	
3.Informed	6.	9.	
Information Code	1 Owner		
1.Owner	4.Agent	7.	
2.Relative	5.Estimate	8.	
3.Tenant	6.Other	9.	

SHED 24X12=288

AG POOL

DECK 7X38=266

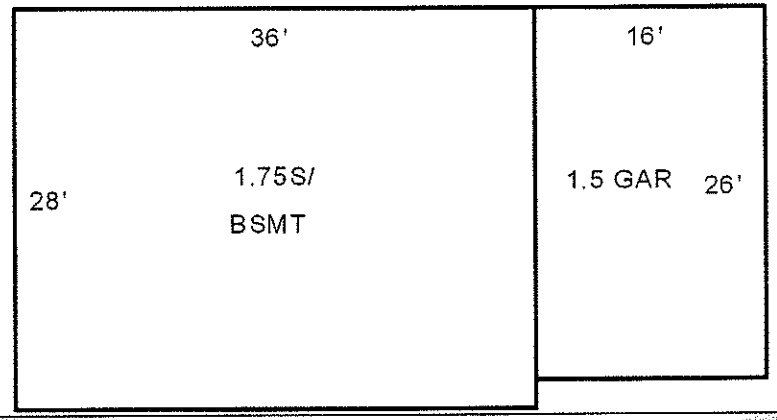

Date Inspected 11-28-2012

Additions, Outbuildings & Improvements

Type	Year	Units	Grade	Cond	Phys.	Funct.	Sound Value
77 1.50 ST	0	416	0 0	0	0 %	0 %	
68 Wood Deck	0	266	4 100	4	0 %	100 %	
24 Frame Shed	0	288	4 100	4	0 %	100 %	
					%	%	
					%	%	
					%	%	
					%	%	
					%	%	
					%	%	
					%	%	

1.ONE STORY FRAM
2.TWO STORY FRAM
3.THREE STORY FR
4.1 & 1/2 STORY
5.1 & 3/4 STORY
6.2 & 1/2 STORY
21.Open Frame Por
22.Encl Frame Por
23.Frame Garage
24.Frame Shed
25.Frame Bay Wind
26.1SFr Overhang
27.Unfin Basement
28.Unfinished Att
29.Finished Attic



Map Lot R02-002-A | Account 3226 | Location 213 MAIN STREET | Card 1 Of 1 | 8-31-2016

JENNINGS, GREGORY L. &
VALARIE J.
213 MAIN ST

LISBON FALLS ME 04252

Property Data

Neighborhood **31 MAIN STREET**

Tree Growth Year 0

TG MGT PLAN DATE 0

BLDG PERMIT YEAR 0

Zone/Land Use **2 LIMITED RESIDENTIAL**

Secondary Zone

Topography **1 Level**

1.Level	4.Below St	7.Steep
2.Rolling	5.Low	8.
3.Above St	6.Wet	9.

Utilities **1 All Public**

1.Public	4.Dr Well	7.WELL & SEP
2.Water	5.Oth Prv Wa	8.HoldingTan
3.Sewer	6.Septic	9.P WTR/SEPT

Street **1 Public Paved**

1.PubPaved	4.PrivGrav	7.No Road
2.PrivPavd	5.R/W	8.No Legal
3.PubGravl	6.Long R/W	9.LandLkd

Interior Inspection 0

CHANGE YR 0

Sale Data

Sale Date

Price

Sale Type

1.Land	4.MOHOland	7.
2.L & B	5.MOHOw/o	8.
3.Building	6.	9.Distress

Financing

1.Convent	4.Seller	7.
2.FHA/VA	5.Private	8.
3.Assumed	6.Cash	9.Unknown

Validity

1.Valid	4.Split	7.Changes
2.Related	5.Partial	8.Other
3.Distress	6.Exempt	9.ABUTTER

Verified

1.Buyer	4.Agent	7.Family
2.Seller	5.Pub Rec	8.Other
3.Lender	6.MLS	9.

Assessment Record

Year	Land	Buildings	Exempt	Total
2009	24,600	88,410	7,280	105,730
2010	32,500	116,700	8,000	141,200
2011	32,500	116,700	8,300	140,900
2013	32,500	116,700	8,500	140,700
2015	32,500	116,700	8,700	140,500
2016	37,100	147,400	15,000	169,500

Land Data

Front Foot	Type	Effective Frontage	Effective Depth	Influence Factor	Influence Code
11.Primary Lot				%	
12.Additional I				%	
13.Additional II				%	
14.Additional III				%	
15.Additional IV				%	
				%	
				%	
Square Foot		**Square Feet**			
16.Primary Lot				%	
17.Additional I				%	
18.Additional II				%	
19.Additional III				%	
20.Additional IV				%	
				%	
				%	
Fract. Acre		**Acreage/Sites**			
21.HOMESITE	21	1.50		100 %	0
22.COMMERCIAL SIT				%	
23.INDUSTRIAL SIT				%	
Acres				%	
27.REAR 1-5				%	
28.REAR 6-10				%	
29.REAR 11-20				%	
30.REAR 21 +				%	
34.Farmland SW					
35.Farmland MW					

Total Acreage 1.50

Influence Codes

1.VACANCY
2.Excess Frtg
3.Topography
4.Size/Shape
5.Access
6.Restriction
7.Access/Topo
8.ENV-OPEN SPACE
9.Fract Share
Acres
36.Farmland HW
37.T G Softwood
38.T G Mixed Woo
39.T G Hardwood
40.Gravel Pit
41.RP/Wetland/Was
42.Leased or MH S
43.Condo Site
44.SITE IMPROVEME
46.Waste
47.Common Land
48.PRIME COMM LOT
49.SECONDARY COMM
50.MARGINAL COMM
51.UTILITY ROW
52.TOWER SITE
53.PASTURE

Inspection Witnessed By:

X Date

No./Date	Description	Date Insp.

Notes:

LISBON

LISBON

Map Lot R02-002-A | Account 3226 | Location 213 MAIN STREET | Card 1 Of 1 | 8-31-2016

Building Style **2 Ranch**		
1.Conv.	5.Garrison	9.DW
2.Ranch	6.Contemp	10.BERM
3.R Ranch	7.Seasonal	11.COMM &
4.Cape	8.Primitiv	12.
Dwelling Units **1**		
Other Units **0**		
Stories **1 One Story**		
1.1	4.1.5	7.3.5
2.2	5.1.75	8.
3.3	6.2.5	9.
Exterior Walls **8 AL/Vinyl**		
1.Clapboar	5.T-111	9.Cem.Boar
2.WD.SH.	6.BR/Stone	10.Log
3.Compos.	7.Novelty	11.Other
4.ASB/ASP	8.AL/Vinyl	12.BLOCK
Roof Surface **1 Asphalt Shingles**		
1.Asphalt	4.Composit	7.Metal RS
2.Slate	5.Wood	8.
3.Metal LC	6.Other	9.
SF Masonry Trim **150**		
BUILDING USE **0**		
OPEN-4-CUSTOM **0**		
Year Built **1970**		
Year Remodeled **0**		
Foundation **1 Concrete**		
1.Concrete	4.Wood	7.DirtFlr
2.C Block	5.Slab	8.
3.Br/Stone	6.Piers	9.
Basement **4 Full Basement**		
1.1/4 Bmt	4.Full Bmt	7.
2.1/2 Bmt	5.Crawl	8.
3.3/4 Bmt	6.1stFlUnf	9.None
Bsmt Gar # Cars **0**		
Wet Basement **1 Dry Basement**		
1.Dry	4.Dirt/Dry	7.
2.Damp	5.Dirt/Dmp	8.
3.Wet	6.Dirt/Wet	9.

SF Bsmt Living **600**		
Fin Bsmt Grade **3 100**		
Electrical-Amps **1**		
Heat Type **100%** **1 Hot Water BB**		
1.HWBB	5.FWA	9.No Heat
2.Radiator	6.GravWA	10.RIN/MON
3.RadFloor	7.Electric	11.
4.Steam	8.Fl/Wall	12.
Cool Type **0%** **9 None**		
1.Central	4.W&C Air	7.
2.Evapor	5.	8.
3.H Pump	6.	9.None
Kitchen Style **2 Typical**		
1.Good	4.Obsolete	7.
2.Typical	5.	8.
3.Old Type	6.	9.None
Bath(s) Style **2 Typical Bath(s)**		
1.Good	4.Obsolete	7.
2.Typical	5.	8.
3.Old Type	6.	9.None
# Rooms **6**		
# Bedrooms **3**		
# Full Baths **1**		
# Half Baths **1**		
# Addn Fixtures **0**		
# Fireplaces **1**		

TRIO Software
A Division of Harris Computer Systems

Layout **1 Typical**		
1.Typical	4.(-) BR	7.
2.Inadeq	5.(-) BRs	8.
3.Poor	6.	9.
Attic **9 None**		
1.1/4 Fin	4.Full Fin	7.
2.1/2 Fin	5.Fl/Stair	8.
3.3/4 Fin	6.1/2Fl/St	9.None
Insulation **1 Full**		
1.Full	4.Minimal	7.
2.Heavy	5.Partial	8.
3.Capped	6.	9.None
Unfinished % **0%**		
Grade & Factor **3 Average 110%**		
1.E Grade	4.B Grade	7.AA
2.D Grade	5.A Grade	8.AAAA Gra
3.C Grade	6.A+	9.Same
SQFT (Footprint) **1360**		
Condition **5 Above Average**		
1.Poor	4.Avg	7.V G
2.Fair	5.Avg+	8.Exc
3.Avg-	6.Good	9.Same
Phys. % Good **0%**		
Funct. % Good **100%**		
Functional Code **9 None**		
1.Incomp	4.Small Si	7.Layout
2.Overbuil	5.CDU	8.Other
3.Delap	6.Style	9.None
Econ. % Good **100%**		
Economic Code **None**		
0.None	3.No Power	9.None
1.Location	4.Generate	8.
2.Encroach	5.Misc	9.
Entrance Code **5 Estimated**		
1.Interior	4.Vacant	7.
2.Refusal	5.Estimate	8.
3.Informed	6.	9.
Information Code **5 Estimate**		
1.Owner	4.Agent	7.
2.Relative	5.Estimate	8.
3.Tenant	6.Other	9.

SHED 9x10=90

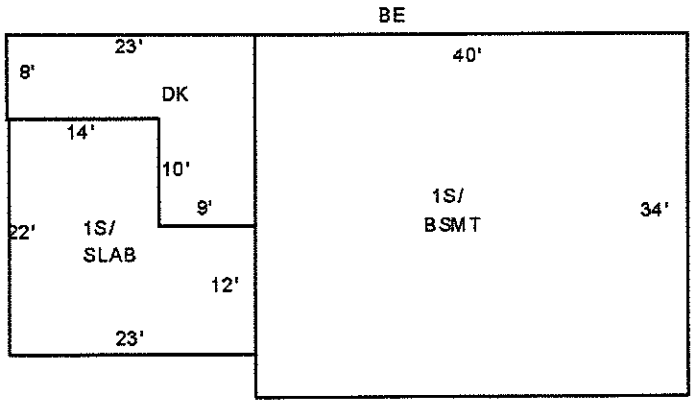

GAR 24X24=576

Date Inspected 11-28-2012

Additions, Outbuildings & Improvements

Type	Year	Units	Grade	Cond	Phys.	Funct.	Sound Value
68 Wood Deck	0	274	0 0	0	0 %	0 %	
1 ONE STORY	0	416	0 0	0	0 %	0 %	
24 Frame Shed	0	90	2 100	4	0 %	100 %	
23 Frame Garage	1988	576	3 100	4	0 %	100 %	
					%	%	
					%	%	
					%	%	
					%	%	
					%	%	
					%	%	

1.ONE STORY FRAM
2.TWO STORY FRAM
3.THREE STORY FR
4.1 & 1/2 STORY
5.1 & 3/4 STORY
6.2 & 1/2 STORY
21.Open Frame Por
22.Encl Frame Por
23.Frame Garage
24.Frame Shed
25.Frame Bay Wind
26.1SFr Overhang
27.Unfin Basement
28.Unfinished Att
29.Finished Attic



Map Lot R02-003 | Account 2424 | Location 217 MAIN STREET | Card 1 Of 1 | 8-31-2016

GARNEAU, DAVID M. &
BEVERLY J.
217 MAIN ST

LISBON FALLS ME 04252
B1406P337

Property Data

Neighborhood **31 MAIN STREET**

Tree Growth Year **0**

TG MGT PLAN DATE **0**

BLDG PERMIT YEAR **0**

Zone/Land Use **2 LIMITED RESIDENTIAL**

Secondary Zone

Topography **1 Level**

1.Level	4.Below St	7.Steep
2.Rolling	5.Low	8.
3.Above St	6.Wet	9.

Utilities **1 All Public**

1.Public	4.Dr Well	7.WELL & SEP
2.Water	5.Oth Prv Wa	8.HoldingTan
3.Sewer	6.Septic	9.P WTR/SEPT

Street **1 Public Paved**

1.PubPaved	4.PrivGrav	7.No Road
2.PrivPavd	5.R/W	8.No Legal
3.PubGravl	6.Long R/W	9.LandLkd

Interior Inspection **0**

CHANGE YR **0**

Sale Data

Sale Date

Price

Sale Type

1.Land	4.MOHOland	7.
2.L & B	5.MOHOw/o	8.
3.Building	6.	9.Distress

Financing

1.Convent	4.Seller	7.
2.FHA/VA	5.Private	8.
3.Assumed	6.Cash	9.Unknown

Validity

1.Valid	4.Split	7.Changes
2.Related	5.Partial	8.Other
3.Distress	6.Exempt	9.ABUTTER

Verified

1.Buyer	4.Agent	7.Family
2.Seller	5.Pub Rec	8.Other
3.Lender	6.MLS	9.

Assessment Record

Year	Land	Buildings	Exempt	Total
2009	24,410	108,910	7,280	126,040
2010	32,200	143,800	8,000	168,000
2011	32,200	143,800	8,300	167,700
2013	32,200	143,800	8,500	167,500
2015	32,200	143,800	8,700	167,300
2016	36,400	141,300	15,000	162,700

Land Data

Front Foot	Type	Effective Frontage	Effective Depth	Influence Factor	Influence Code
11.Primary Lot				%	
12.Additional I				%	
13.Additional II				%	
14.Additional III				%	
15.Additional IV				%	
				%	
				%	

Square Foot	Square Feet		
16.Primary Lot		%	
17.Additional I		%	
18.Additional II		%	
19.Additional III		%	
20.Additional IV		%	
		%	
		%	

Fract. Acre	Acreage/Sites		
21.HOMESITE	21 1.25	100 %	0
22.COMMERCIAL SIT		%	
23.INDUSTRIAL SIT		%	
Acres		%	
27.REAR 1-5		%	
28.REAR 6-10		%	
29.REAR 11-20		%	
30.REAR 21 +		%	
34.Farmland SW			
35.Farmland MW			

Total Acreage 1.25

Influence Codes

1.VACANCY
2.Excess Frtg
3.Topography
4.Size/Shape
5.Access
6.Restriction
7.Access/Topo
8.ENV-OPEN SPACE
9.Fract Share
Acres
36.Farmland HW
37.T G Softwood
38.T G Mixed Woo
39.T G Hardwood
40.Gravel Pit
41.RP/Wetland/Was
42.Leased or MH S
43.Condo Site
44.SITE IMPROVEME
46.Waste
47.Common Land
48.PRIME COMM LOT
49.SECONDARY COMM
50.MARGINAL COMM
51.UTILITY ROW
52.TOWER SITE
53.PASTURE

Inspection Witnessed By:

X Date

No./Date	Description	Date Insp.

Notes:

LISBON

LISBON

Map Lot R02-003 | Account 2424 | Location 217 MAIN STREET | Card 1 Of 1 | 8-31-2016

Building Style **2 Ranch**		
1.Conv.	5.Garrison	9.DW
2.Ranch	6.Contemp	10.BERM
3.R Ranch	7.Seasonal	11.COMM &
4.Cape	8.Primitiv	12.
Dwelling Units **1**		
Other Units **0**		
Stories **1 One Story**		
1.1	4.1.5	7.3.5
2.2	5.1.75	8.
3.3	6.2.5	9.
Exterior Walls **3 Composition**		
1.Clapboar	5.T-111	9.Cem.Boar
2.WD.SH.	6.BR/Stone	10.Log
3.Compos.	7.Novelty	11.Other
4.ASB/ASP	8.AL/Vinyl	12.BLOCK
Roof Surface **1 Asphalt Shingles**		
1.Asphalt	4.Composit	7.Metal RS
2.Slate	5.Wood	8.
3.Metal LC	6.Other	9.
SF Masonry Trim **163**		
BUILDING USE **0**		
OPEN-4-CUSTOM **0**		
Year Built **1955**		
Year Remodeled **0**		
Foundation **2 Concrete Block**		
1.Concrete	4.Wood	7.DirtFlr
2.C Block	5.Slab	8.
3.Br/Stone	6.Piers	9.
Basement **4 Full Basement**		
1.1/4 Bmt	4.Full Bmt	7.
2.1/2 Bmt	5.Crawl	8.
3.3/4 Bmt	6.1stFlUnf	9.None
Bsmt Gar # Cars **0**		
Wet Basement **2 Damp Basement**		
1.Dry	4.Dirt/Dry	7.
2.Damp	5.Dirt/Dmp	8.
3.Wet	6.Dirt/Wet	9.

SF Bsmt Living **0**		
Fin Bsmt Grade **0 0**		
Electrical-Amps **0**		
Heat Type **100% 5 Forced Warm Air**		
1.HWBB	5.FWA	9.No Heat
2.Radiator	6.GravWA	10.RIN/MON
3.RadFloor	7.Electric	11.
4.Steam	8.Fl/Wall	12.
Cool Type **0% 9 None**		
1.Central	4.W&C Air	7.
2.Evapor	5.	8.
3.H Pump	6.	9.None
Kitchen Style **2 Typical**		
1.Good	4.Obsolete	7.
2.Typical	5.	8.
3.Old Type	6.	9.None
Bath(s) Style **2 Typical Bath(s)**		
1.Good	4.Obsolete	7.
2.Typical	5.	8.
3.Old Type	6.	9.None
# Rooms **5**		
# Bedrooms **2**		
# Full Baths **2**		
# Half Baths **0**		
# Addn Fixtures **1**		
# Fireplaces **1**		

TRIO Software
A Division of Harris Computer Systems

Layout **1 Typical**		
1.Typical	4.(-) BR	7.
2.Inadeq	5.(-) BRs	8.
3.Poor	6.	9.
Attic **9 None**		
1.1/4 Fin	4.Full Fin	7.
2.1/2 Fin	5.Fl/Stair	8.
3.3/4 Fin	6.1/2Fl/St	9.None
Insulation **1 Full**		
1.Full	4.Minimal	7.
2.Heavy	5.Partial	8.
3.Capped	6.	9.None
Unfinished % **0%**		
Grade & Factor **3 Average 110%**		
1.E Grade	4.B Grade	7.AA
2.D Grade	5.A Grade	8.AAAA Gra
3.C Grade	6.A+	9.Same
SQFT (Footprint) **1048**		
Condition **5 Above Average**		
1.Poor	4.Avg	7.V G
2.Fair	5.Avg+	8.Exc
3.Avg-	6.Good	9.Same
Phys. % Good **0%**		
Funct. % Good **100%**		
Functional Code **9 None**		
1.Incomp	4.Small Si	7.Layout
2.Overbuil	5.CDU	8.Other
3.Delap	6.Style	9.None
Econ. % Good **100%**		
Economic Code **None**		
0.None	3.No Power	9.None
1.Location	4.Generate	8.
2.Encroach	5.Misc	9.
Entrance Code **1 Interior Inspect**		
1.Interior	4.Vacant	7.
2.Refusal	5.Estimate	8.
3.Informed	6.	9.
Information Code **1 Owner**		
1.Owner	4.Agent	7.
2.Relative	5.Estimate	8.
3.Tenant	6.Other	9.

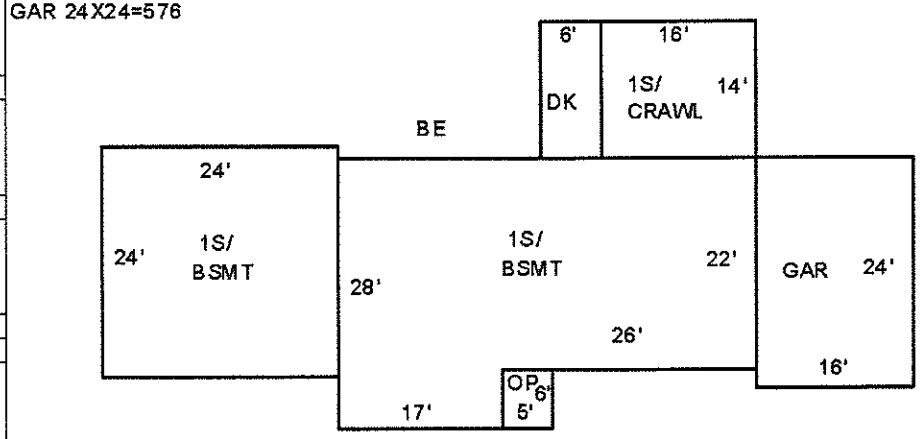

Date Inspected 11-29-2012

Additions, Outbuildings & Improvements

Type	Year	Units	Grade	Cond	Phys.	Funct.	Sound Value
21 Open Frame	0	30	0 0	0	0 %	0 %	
23 Frame Garage	0	384	0 0	0	0 %	0 %	
1 ONE STORY	2003	224	0 0	0	0 %	0 %	
68 Wood Deck	2003	84	0 0	0	0 %	0 %	
11 1	2006	576	0 0	0	0 %	0 %	
23 Frame Garage	1980	576	3 100	4	0 %	100 %	
24 Frame Shed	1998	96	2 100	4	0 %	100 %	
24 Frame Shed	0	312	3 100	4	0 %	100 %	
					%	%	
					%	%	

1.ONE STORY FRAM
2.TWO STORY FRAM
3.THREE STORY FR
4.1 & 1/2 STORY
5.1 & 3/4 STORY
6.2 & 1/2 STORY
21.Open Frame Por
22.Encl Frame Por
23.Frame Garage
24.Frame Shed
25.Frame Bay Wind
26.1SFr Overhang
27.Unfin Basement
28.Unfinished Att
29.Finished Attic



Map Lot R02-004 Account 6055 Location 218 MAIN STREET Card 1 Of 1 8-31-2016

COZENS, WILLIAM M. &
CATRINA F.
218 MAIN ST

LISBON FALLS ME 04252
B1764P72 B8695P149

Previous Owner
STERLING, PHYLLIS J.
218 MAIN ST

LISBON FALLS ME 04252
Sale Date: 6-17-2013

Inspection Witnessed By:

X Date

No./Date	Description	Date Insp.

Notes:

LISBON

Property Data

Neighborhood	31 MAIN STREET
Tree Growth Year	0
TG MGT PLAN DATE	0
BLDG PERMIT YEAR	0
Zone/Land Use	2 LIMITED RESIDENTIAL
Secondary Zone	11 AND RP
Topography	1 Level

1.Level	4.Below St	7.Steep
2.Rolling	5.Low	8.
3.Above St	6.Wet	9.

Utilities 1 All Public

1.Public	4.Dr Well	7.WELL & SEP
2.Water	5.Oth Prv Wa	8.HoldingTan
3.Sewer	6.Septic	9.P WTR/SEPT

Street 1 Public Paved

1.PubPaved	4.PrivGrav	7.No Road
2.PrivPavd	5.R/W	8.No Legal
3.PubGravl	6.Long R/W	9.LandLkd

Interior Inspection	0
CHANGE YR	0

Sale Data

Sale Date	6-17-2013
Price	147,000

Sale Type 2 Land & Buildings

1.Land	4.MOHOland	7.
2.L & B	5.MOHOw/o	8.
3.Building	6.	9.Distress

Financing 9 Unknown

1.Convent	4.Seller	7.
2.FHA/VA	5.Private	8.
3.Assumed	6.Cash	9.Unknown

Validity 1 Arms Length Sale

1.Valid	4.Split	7.Changes
2.Related	5.Partial	8.Other
3.Distress	6.Exempt	9.ABUTTER

Verified 5 Public Record

1.Buyer	4.Agent	7.Family
2.Seller	5.Pub Rec	8.Other
3.Lender	6.MLS	9.

Assessment Record

Year	Land	Buildings	Exempt	Total
2009	17,220	65,880	10,640	72,460
2010	22,700	87,000	12,800	96,900
2011	22,700	87,000	13,280	96,420
2013	22,700	87,000	13,600	96,100
2015	22,700	87,000	0	109,700
2016	33,800	113,600	15,000	132,400

Land Data

Front Foot	Type	Effective Frontage	Effective Depth	Influence Factor	Influence Code
11.Primary Lot				%	
12.Additional I				%	
13.Additional II				%	
14.Additional III				%	
15.Additional IV				%	
				%	
				%	
Square Foot		**Square Feet**			
16.Primary Lot				%	
17.Additional I				%	
18.Additional II				%	
19.Additional III				%	
20.Additional IV				%	
				%	
				%	
Fract. Acre		**Acreage/Sites**			
21.HOMESITE	21	1.00		95 %	3
22.COMMERCIAL SIT				%	
23.INDUSTRIAL SIT				%	
Acres				%	
27.REAR 1-5				%	
28.REAR 6-10				%	
29.REAR 11-20				%	
30.REAR 21 +				%	
34.Farmland SW					
35.Farmland MW					

Total Acreage 1.00

Influence Codes

1.VACANCY
2.Excess Frtg
3.Topography
4.Size/Shape
5.Access
6.Restriction
7.Access/Topo
8.ENV-OPEN SPACE
9.Fract Share
Acres
36.Farmland HW
37.T G Softwood
38.T G Mixed Woo
39.T G Hardwood
40.Gravel Pit
41.RP/Wetland/Was
42.Leased or MH S
43.Condo Site
44.SITE IMPROVEME
46.Waste
47.Common Land
48.PRIME COMM LOT
49.SECONDARY COMM
50.MARGINAL COMM
51.UTILITY ROW
52.TOWER SITE
53.PASTURE

LISBON

Map Lot R02-004 | Account 6055 | Location 218 MAIN STREET | Card 1 Of 1 | 8-31-2016

Building Style	**1 Conventional**	
1.Conv.	5.Garrison	9.DW
2.Ranch	6.Contemp	10.BERM
3.R Ranch	7.Seasonal	11.COMM &
4.Cape	8.Primitiv	12.
Dwelling Units	**1**	
Other Units	**0**	
Stories	**4 One & 1/2 Story**	
1.1	4.1.5	7.3.5
2.2	5.1.75	8.
3.3	6.2.5	9.
Exterior Walls	**8 AL/Vinyl**	
1.Clapboar	5.T-111	9.Cem.Boar
2.WD.SH.	6.BR/Stone	10.Log
3.Compos.	7.Novelty	11.Other
4.ASB/ASP	8.AL/Vinyl	12.BLOCK
Roof Surface	**1 Asphalt Shingles**	
1.Asphalt	4.Composit	7.Metal RS
2.Slate	5.Wood	8.
3.Metal LC	6.Other	9.
SF Masonry Trim	**0**	
BUILDING USE	**0**	
OPEN-4-CUSTOM	**0**	
Year Built	**1950**	
Year Remodeled	**0**	
Foundation	**1 Concrete**	
1.Concrete	4.Wood	7.DirtFlr
2.C Block	5.Slab	8.
3.Br/Stone	6.Piers	9.
Basement	**4 Full Basement**	
1.1/4 Bmt	4.Full Bmt	7.
2.1/2 Bmt	5.Crawl	8.
3.3/4 Bmt	6.1stFlUnf	9.None
Bsmt Gar # Cars	**0**	
Wet Basement	**2 Damp Basement**	
1.Dry	4.Dirt/Dry	7.
2.Damp	5.Dirt/Dmp	8.
3.Wet	6.Dirt/Wet	9.

SF Bsmt Living	**0**	
Fin Bsmt Grade	**0 0**	
Electrical-Amps	**0**	
Heat Type	**100%**	**5 Forced Warm Air**
1.HWBB	5.FWA	9.No Heat
2.Radiator	6.GravWA	10.RIN/MON
3.RadFloor	7.Electric	11.
4.Steam	8.Fl/Wall	12.
Cool Type	**0%**	**9 None**
1.Central	4.W&C Air	7.
2.Evapor	5.	8.
3.H Pump	6.	9.None
Kitchen Style	**2 Typical**	
1.Good	4.Obsolete	7.
2.Typical	5.	8.
3.Old Type	6.	9.None
Bath(s) Style	**2 Typical Bath(s)**	
1.Good	4.Obsolete	7.
2.Typical	5.	8.
3.Old Type	6.	9.None
# Rooms	**6**	
# Bedrooms	**3**	
# Full Baths	**1**	
# Half Baths	**0**	
# Addn Fixtures	**0**	
# Fireplaces	**0**	

TRIO Software
A Division of Harris Computer Systems

Layout	**1 Typical**	
1.Typical	4.(-) BR	7.
2.Inadeq	5.(-) BRs	8.
3.Poor	6.	9.
Attic	**9 None**	
1.1/4 Fin	4.Full Fin	7.
2.1/2 Fin	5.Fl/Stair	8.
3.3/4 Fin	6.1/2Fl/St	9.None
Insulation	**1 Full**	
1.Full	4.Minimal	7.
2.Heavy	5.Partial	8.
3.Capped	6.	9.None
Unfinished %	**0%**	
Grade & Factor	**3 Average 90%**	
1.E Grade	4.B Grade	7.AA
2.D Grade	5.A Grade	8.AAAA Gra
3.C Grade	6.A+	9.Same
SQFT (Footprint)	**1064**	
Condition	**5 Above Average**	
1.Poor	4.Avg	7.V G
2.Fair	5.Avg+	8.Exc
3.Avg-	6.Good	9.Same
Phys. % Good	**0%**	
Funct. % Good	**100%**	
Functional Code	**9 None**	
1.Incomp	4.Small Si	7.Layout
2.Overbuil	5.CDU	8.Other
3.Delap	6.Style	9.None
Econ. % Good	**100%**	
Economic Code	**None**	
0.None	3.No Power	9.None
1.Location	4.Generate	8.
2.Encroach	5.Misc	9.
Entrance Code	**1 Interior Inspect**	
1.Interior	4.Vacant	7.
2.Refusal	5.Estimate	8.
3.Informed	6.	9.
Information Code	**1 Owner**	
1.Owner	4.Agent	7.
2.Relative	5.Estimate	8.
3.Tenant	6.Other	9.

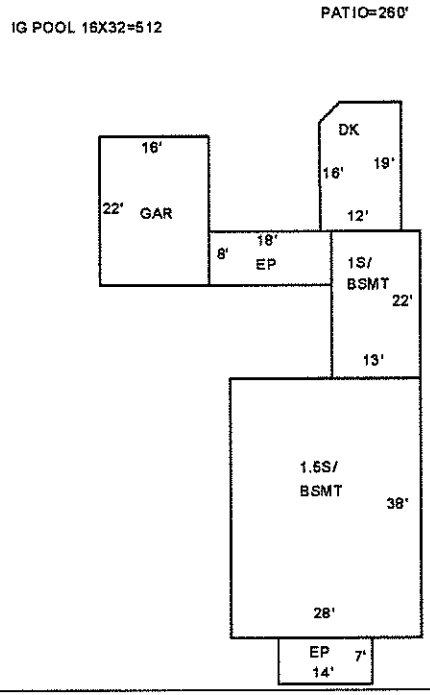

Date Inspected 11-29-2012

Additions, Outbuildings & Improvements

Type	Year	Units	Grade	Cond	Phys.	Funct.	Sound Value
22 Encl Frame Porch	0	98	0 0	0	0 %	0 %	
11 1	0	286	0 0	0	0 %	0 %	
22 Encl Frame Porch	0	144	0 0	0	0 %	0 %	
23 Frame Garage	0	352	0 0	0	0 %	0 %	
68 Wood Deck	2004	224	3 100	4	0 %	100 %	
63 Swimming Pool	0	1	3 100	4	99 %	100 %	
62 Patio	1988	260	2 100	3	0 %	100 %	
					%	%	
					%	%	
					%	%	

1.ONE STORY FRAM
2.TWO STORY FRAM
3.THREE STORY FR
4.1 & 1/2 STORY
5.1 & 3/4 STORY
6.2 & 1/2 STORY
21.Open Frame Por
22.Encl Frame Por
23.Frame Garage
24.Frame Shed
25.Frame Bay Wind
26.1SFr Overhang
27.Unfin Basement
28.Unfinished Att
29.Finished Attic

Map Lot R02-005 | Account 4859 | Location 220 MAIN STREET | Card 1 Of 1 | 8-31-2016

ORR, DARRELL T.

220 MAIN ST

LISBON FALLS ME 04252
B3476P146

Property Data

Neighborhood **31 MAIN STREET**

Tree Growth Year **0**

TG MGT PLAN DATE **0**

BLDG PERMIT YEAR **0**

Zone/Land Use **2 LIMITED RESIDENTIAL**

Secondary Zone **11 AND RP**

Topography **1 Level**

1.Level	4.Below St	7.Steep
2.Rolling	5.Low	8.
3.Above St	6.Wet	9.

Utilities **1 All Public**

1.Public	4.Dr Well	7.WELL & SEP
2.Water	5.Oth Prv Wa	8.HoldingTan
3.Sewer	6.Septic	9.P WTR/SEPT

Street **1 Public Paved**

1.PubPaved	4.PrivGrav	7.No Road
2.PrivPavd	5.R/W	8.No Legal
3.PubGravl	6.Long R/W	9.LandLkd

Interior Inspection **0**

CHANGE YR **0**

Sale Data

Sale Date

Price

Sale Type

1.Land	4.MOHOland	7.
2.L & B	5.MOHOw/o	8.
3.Building	6.	9.Distress

Financing

1.Convent	4.Seller	7.
2.FHA/VA	5.Private	8.
3.Assumed	6.Cash	9.Unknown

Validity

1.Valid	4.Split	7.Changes
2.Related	5.Partial	8.Other
3.Distress	6.Exempt	9.ABUTTER

Verified

1.Buyer	4.Agent	7.Family
2.Seller	5.Pub Rec	8.Other
3.Lender	6.MLS	9.

Assessment Record

Year	Land	Buildings	Exempt	Total
2009	10,140	23,230	7,280	26,090
2010	13,400	30,700	8,000	36,100
2011	13,400	30,700	8,300	35,800
2013	13,400	30,700	8,500	35,600
2015	13,400	30,700	8,700	35,400
2016	28,800	40,500	15,000	54,300

Land Data

Front Foot	Type	Effective Frontage	Effective Depth	Influence Factor	Influence Code
11.Primary Lot				%	
12.Additional I				%	
13.Additional II				%	
14.Additional III				%	
15.Additional IV				%	
				%	
				%	
Square Foot		**Square Feet**			
16.Primary Lot				%	
17.Additional I				%	
18.Additional II				%	
19.Additional III				%	
20.Additional IV				%	
				%	
				%	
				%	
Fract. Acre		**Acreage/Sites**			
21.HOMESITE	21	0.34		90 %	3
22.COMMERCIAL SIT				%	
23.INDUSTRIAL SIT				%	
Acres				%	
27.REAR 1-5				%	
28.REAR 6-10				%	
29.REAR 11-20				%	
30.REAR 21 +				%	
34.Farmland SW				%	
35.Farmland MW				%	

Total Acreage 0.34

Influence Codes

1.VACANCY
2.Excess Frtg
3.Topography
4.Size/Shape
5.Access
6.Restriction
7.Access/Topo
8.ENV-OPEN SPACE
9.Fract Share
Acres
36.Farmland HW
37.T G Softwood
38.T G Mixed Woo
39.T G Hardwood
40.Gravel Pit
41.RP/Wetland/Was
42.Leased or MH S
43.Condo Site
44.SITE IMPROVEME
46.Waste
47.Common Land
48.PRIME COMM LOT
49.SECONDARY COMM
50.MARGINAL COMM
51.UTILITY ROW
52.TOWER SITE
53.PASTURE

Inspection Witnessed By:

X Date

No./Date	Description	Date Insp.

Notes:
0050*0300
1969 NEW MOON 12X46
422848

LISBON

LISBON

Map Lot R02-005 | Account 4859 | Location 220 MAIN STREET | Card 1 Of 1 | 8-31-2016

Building Style		
1.Conv.	5.Garrison	9.DW
2.Ranch	6.Contemp	10.BERM
3.R Ranch	7.Seasonal	11.COMM &
4.Cape	8.Primitiv	12.

Dwelling Units

Other Units

Stories		
1.1	4.1.5	7.3.5
2.2	5.1.75	8.
3.3	6.2.5	9.

Exterior Walls		
1.Clapboar	5.T-111	9.Cem.Boar
2.WD.SH.	6.BR/Stone	10.Log
3.Compos.	7.Novelty	11.Other
4.ASB/ASP	8.AL/Vinyl	12.BLOCK

Roof Surface		
1.Asphalt	4.Composit	7.Metal RS
2.Slate	5.Wood	8.
3.Metal LC	6.Other	9.

SF Masonry Trim

BUILDING USE

OPEN-4-CUSTOM

Year Built

Year Remodeled

Foundation		
1.Concrete	4.Wood	7.DirtFir
2.C Block	5.Slab	8.
3.Br/Stone	6.Piers	9.

Basement		
1.1/4 Bmt	4.Full Bmt	7.
2.1/2 Bmt	5.Crawl	8.
3.3/4 Bmt	6.1stFlUnf	9.None

Bsmt Gar # Cars

Wet Basement		
1.Dry	4.Dirt/Dry	7.
2.Damp	5.Dirt/Dmp	8.
3.Wet	6.Dirt/Wet	9.

SF Bsmt Living

Fin Bsmt Grade

Electrical-Amps

Heat Type 100%		
1.HWBB	5.FWA	9.No Heat
2.Radiator	6.GravWA	10.RIN/MON
3.RadFloor	7.Electric	11.
4.Steam	8.Fl/Wall	12.

Cool Type 0%		
1.Central	4.W&C Air	7.
2.Evapor	5.	8.
3.H Pump	6.	9.None

Kitchen Style		
1.Good	4.Obsolete	7.
2.Typical	5.	8.
3.Old Type	6.	9.None

Bath(s) Style		
1.Good	4.Obsolete	7.
2.Typical	5.	8.
3.Old Type	6.	9.None

Rooms

Bedrooms

Full Baths

Half Baths

Addn Fixtures

Fireplaces

TRIO Software
A Division of Harris Computer Systems

Layout		
1.Typical	4.(-) BR	7.
2.Inadeq	5.(-) BRs	8.
3.Poor	6.	9.

Attic		
1.1/4 Fin	4.Full Fin	7.
2.1/2 Fin	5.Fl/Stair	8.
3.3/4 Fin	6.1/2Fl/St	9.None

Insulation		
1.Full	4.Minimal	7.
2.Heavy	5.Partial	8.
3.Capped	6.	9.None

Unfinished %

Grade & Factor		
1.E Grade	4.B Grade	7.AA
2.D Grade	5.A Grade	8.AAAA Gra
3.C Grade	6.A+	9.Same

SQFT (Footprint)

Condition		
1.Poor	4.Avg	7.V G
2.Fair	5.Avg+	8.Exc
3.Avg-	6.Good	9.Same

Phys. % Good

Funct. % Good

Functional Code		
1.Incomp	4.Small Si	7.Layout
2.Overbuil	5.CDU	8.Other
3.Delap	6.Style	9.None

Econ. % Good

Economic Code		
0.None	3.No Power	9.None
1.Location	4.Generate	8.
2.Encroach	5.Misc	9.

Entrance Code 5 Estimated		
1.Interior	4.Vacant	7.
2.Refusal	5.Estimate	8.
3.Informed	6.	9.

Information Code 5 Estimate		
1.Owner	4.Agent	7.
2.Relative	5.Estimate	8.
3.Tenant	6.Other	9.

GAR 28X32=896

SHED 8X8=64

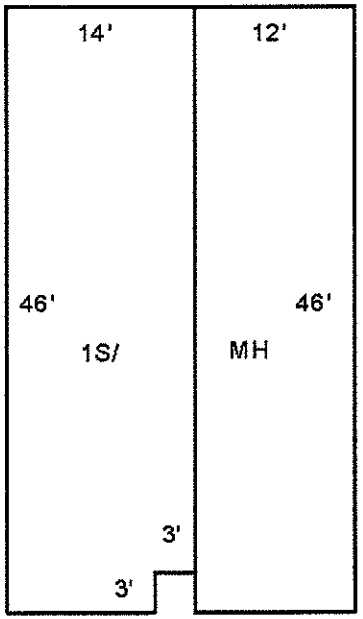



Date Inspected 11-29-2012

Additions, Outbuildings & Improvements

Type	Year	Units	Grade	Cond	Phys.	Funct.	Sound Value
997 12 Mobile	1969	12x46	3 100	5	0 %	100 %	
1 ONE STORY	1997	635	2 100	0	0 %	100 %	
23 Frame Garage	2001	896	3 100	4	0 %	100 %	
24 Frame Shed	1996	64	2 100	3	0 %	100 %	
					%	%	
					%	%	
					%	%	
					%	%	
					%	%	
					%	%	

1.ONE STORY FRAM
2.TWO STORY FRAM
3.THREE STORY FR
4.1 & 1/2 STORY
5.1 & 3/4 STORY
6.2 & 1/2 STORY
21.Open Frame Por
22.Encl Frame Por
23.Frame Garage
24.Frame Shed
25.Frame Bay Wind
26.1SFr Overhang
27.Unfin Basement
28.Unfinished Att
29.Finished Attic

Map Lot R02-006 Account 2797 Location 222 MAIN STREET Card 1 Of 1 8-31-2016

HAM, RUFUS E. &
NANCY L.
222 MAIN ST

LISBON FALLS ME 04252
B1073P614

Property Data

Neighborhood **31 MAIN STREET**

Tree Growth Year **0**

TG MGT PLAN DATE **0**

BLDG PERMIT YEAR **0**

Zone/Land Use **2 LIMITED RESIDENTIAL**

Secondary Zone **11 AND RP**

Topography **1 Level**

1.Level	4.Below St	7.Steep
2.Rolling	5.Low	8.
3.Above St	6.Wet	9.

Utilities **1 All Public**

1.Public	4.Dr Well	7.WELL & SEP
2.Water	5.Oth Prv Wa	8.HoldingTan
3.Sewer	6.Septic	9.P WTR/SEPT

Street **1 Public Paved**

1.PubPaved	4.PrivGrav	7.No Road
2.PrivPavd	5.R/W	8.No Legal
3.PubGravl	6.Long R/W	9.LandLkd

Interior Inspection **0**

CHANGE YR **0**

Sale Data

Sale Date

Price

Sale Type

1.Land	4.MOHOland	7.
2.L & B	5.MOHOw/o	8.
3.Building	6.	9.Distress

Financing

1.Convent	4.Seller	7.
2.FHA/VA	5.Private	8.
3.Assumed	6.Cash	9.Unknown

Validity

1.Valid	4.Split	7.Changes
2.Related	5.Partial	8.Other
3.Distress	6.Exempt	9.ABUTTER

Verified

1.Buyer	4.Agent	7.Family
2.Seller	5.Pub Rec	8.Other
3.Lender	6.MLS	9.

Assessment Record

Year	Land	Buildings	Exempt	Total
2009	20,220	41,720	7,280	54,660
2010	26,700	55,100	8,000	73,800
2011	26,700	55,100	8,300	73,500
2013	26,700	55,100	13,600	68,200
2015	26,700	55,100	13,920	67,880
2016	52,000	77,000	0	129,000

Land Data

Front Foot	Type	Effective Frontage	Effective Depth	Influence Factor	Influence Code
11.Primary Lot				%	
12.Additional I				%	
13.Additional II				%	
14.Additional III				%	
15.Additional IV				%	
				%	
				%	
Square Foot		**Square Feet**			
16.Primary Lot				%	
17.Additional I				%	
18.Additional II				%	
19.Additional III				%	
20.Additional IV				%	
				%	
				%	
Fract. Acre		**Acreage/Sites**			
21.HOMESITE	21	1.00		90 %	3
22.COMMERCIAL SIT	42	1.00		100 %	0
23.INDUSTRIAL SIT				%	
Acres				%	
27.REAR 1-5				%	
28.REAR 6-10				%	
29.REAR 11-20				%	
30.REAR 21 +				%	
34.Farmland SW					
35.Farmland MW					

Total Acreage 1.00

Influence Codes

1.VACANCY
2.Excess Frtg
3.Topography
4.Size/Shape
5.Access
6.Restriction
7.Access/Topo
8.ENV-OPEN SPACE
9.Fract Share
Acres
36.Farmland HW
37.T G Softwood
38.T G Mixed Woo
39.T G Hardwood
40.Gravel Pit
41.RP/Wetland/Was
42.Leased or MH S
43.Condo Site
44.SITE IMPROVEME
46.Waste
47.Common Land
48.PRIME COMM LOT
49.SECONDARY COMM
50.MARGINAL COMM
51.UTILITY ROW
52.TOWER SITE
53.PASTURE

Inspection Witnessed By:

X Date

No./Date	Description	Date Insp.

Notes:

LISBON

LISBON

Map Lot R02-006 | Account 2797 | Location 222 MAIN STREET | Card 1 Of 1 | 8-31-2016

Building Style	**1 Conventional**	
1.Conv.	5.Garrison	9.DW
2.Ranch	6.Contemp	10.BERM
3.R Ranch	7.Seasonal	11.COMM &
4.Cape	8.Primitiv	12.
Dwelling Units	**1**	
Other Units	**0**	
Stories	**4 One & 1/2 Story**	
1.1	4.1.5	7.3.5
2.2	5.1.75	8.
3.3	6.2.5	9.
Exterior Walls	**8 AL/Vinyl**	
1.Clapboar	5.T-111	9.Cem.Boar
2.WD.SH.	6.BR/Stone	10.Log
3.Compos.	7.Novelty	11.Other
4.ASB/ASP	8.AL/Vinyl	12.BLOCK
Roof Surface	**1 Asphalt Shingles**	
1.Asphalt	4.Composit	7.Metal RS
2.Slate	5.Wood	8.
3.Metal LC	6.Other	9.
SF Masonry Trim	**0**	
BUILDING USE	**0**	
OPEN-4-CUSTOM	**0**	
Year Built	**1890**	
Year Remodeled	**0**	
Foundation	**3 Brick &/or Stone**	
1.Concrete	4.Wood	7.DirtFlr
2.C Block	5.Slab	8.
3.Br/Stone	6.Piers	9.
Basement	**5 Crawl Space**	
1.1/4 Bmt	4.Full Bmt	7.
2.1/2 Bmt	5.Crawl	8.
3.3/4 Bmt	6.1stFlUnf	9.None
Bsmt Gar # Cars	**0**	
Wet Basement	**2 Damp Basement**	
1.Dry	4.Dirt/Dry	7.
2.Damp	5.Dirt/Dmp	8.
3.Wet	6.Dirt/Wet	9.

SF Bsmt Living	**0**	
Fin Bsmt Grade	**0 0**	
Electrical-Amps	**3**	
Heat Type	**100%**	**8 Floor/Wall Unit**
1.HWBB	5.FWA	9.No Heat
2.Radiator	6.GravWA	10.RIN/MON
3.RadFloor	7.Electric	11.
4.Steam	8.Fl/Wall	12.
Cool Type	**0%**	**9 None**
1.Central	4.W&C Air	7.
2.Evapor	5.	8.
3.H Pump	6.	9.None
Kitchen Style	**2 Typical**	
1.Good	4.Obsolete	7.
2.Typical	5.	8.
3.Old Type	6.	9.None
Bath(s) Style	**2 Typical Bath(s)**	
1.Good	4.Obsolete	7.
2.Typical	5.	8.
3.Old Type	6.	9.None
# Rooms	**7**	
# Bedrooms	**3**	
# Full Baths	**1**	
# Half Baths	**0**	
# Addn Fixtures	**0**	
# Fireplaces	**0**	

TRIO Software
A Division of Harris Computer Systems

Layout	**1 Typical**	
1.Typical	4.(-) BR	7.
2.Inadeq	5.(-) BRs	8.
3.Poor	6.	9.
Attic	**9 None**	
1.1/4 Fin	4.Full Fin	7.
2.1/2 Fin	5.Fl/Stair	8.
3.3/4 Fin	6.1/2Fl/St	9.None
Insulation	**1 Full**	
1.Full	4.Minimal	7.
2.Heavy	5.Partial	8.
3.Capped	6.	9.None
Unfinished %	**0%**	
Grade & Factor	**3 Average 100%**	
1.E Grade	4.B Grade	7.AA
2.D Grade	5.A Grade	8.AAAA Gra
3.C Grade	6.A+	9.Same
SQFT (Footprint)	**416**	
Condition	**4 Average**	
1.Poor	4.Avg	7.V G
2.Fair	5.Avg+	8.Exc
3.Avg-	6.Good	9.Same
Phys. % Good	**0%**	
Funct. % Good	**90%**	
Functional Code	**6 Style**	
1.Incomp	4.Small Si	7.Layout
2.Overbuil	5.CDU	8.Other
3.Delap	6.Style	9.None
Econ. % Good	**100%**	
Economic Code	**None**	
0.None	3.No Power	9.None
1.Location	4.Generate	8.
2.Encroach	5.Misc	9.
Entrance Code	**1 Interior Inspect**	
1.Interior	4.Vacant	7.
2.Refusal	5.Estimate	8.
3.Informed	6.	9.
Information Code	**1 Owner**	
1.Owner	4.Agent	7.
2.Relative	5.Estimate	8.
3.Tenant	6.Other	9.



Date Inspected 11-29-2012

Additions, Outbuildings & Improvements

Type	Year	Units	Grade	Cond	Phys.	Funct.	Sound Value
1 ONE STORY	0	416	0 0	0	0 %	0 %	
1 ONE STORY	0	312	0 0	0	0 %	0 %	
21 Open Frame	0	425	0 0	0	0 %	0 %	
24 Frame Shed	2011	128	2 100	4	0 %	100 %	
77 1.50 ST	1977	624	2 100	3	0 %	100 %	
28 Unfinished Attic	0	416	0 0	0	0 %	0 %	
					%	%	
					%	%	
					%	%	
					%	%	

1.ONE STORY FRAM
2.TWO STORY FRAM
3.THREE STORY FR
4.1 & 1/2 STORY
5.1 & 3/4 STORY
6.2 & 1/2 STORY
21.Open Frame Por
22.Encl Frame Por
23.Frame Garage
24.Frame Shed
25.Frame Bay Wind
26.1SFr Overhang
27.Unfin Basement
28.Unfinished Att
29.Finished Attic

Map Lot R02-006-X | Account 2799 | Location 222 MAIN STREET | Card 1 Of 1 | 8-31-2016

HAM, NANCY L.

222 MAIN ST

LISBON FALLS ME 04252

Property Data

Neighborhood **31 MAIN STREET**

Tree Growth Year **0**

TG MGT PLAN DATE **0**

BLDG PERMIT YEAR **0**

Zone/Land Use **2 LIMITED RESIDENTIAL**

Secondary Zone

Topography **1 Level**

1.Level	4.Below St	7.Steep
2.Rolling	5.Low	8.
3.Above St	6.Wet	9.

Utilities **1 All Public**

1.Public	4.Dr Well	7.WELL & SEP
2.Water	5.Oth Prv Wa	8.HoldingTan
3.Sewer	6.Septic	9.P WTR/SEPT

Street **1 Public Paved**

1.PubPaved	4.PrivGrav	7.No Road
2.PrivPavd	5.R/W	8.No Legal
3.PubGravl	6.Long R/W	9.LandLkd

Interior Inspection **0**

CHANGE YR **0**

Sale Data

Sale Date

Price

Sale Type

1.Land	4.MOHOland	7.
2.L & B	5.MOHOw/o	8.
3.Building	6.	9.Distress

Financing

1.Convent	4.Seller	7.
2.FHA/VA	5.Private	8.
3.Assumed	6.Cash	9.Unknown

Validity

1.Valid	4.Split	7.Changes
2.Related	5.Partial	8.Other
3.Distress	6.Exempt	9.ABUTTER

Verified

1.Buyer	4.Agent	7.Family
2.Seller	5.Pub Rec	8.Other
3.Lender	6.MLS	9.

Assessment Record

Year	Land	Buildings	Exempt	Total
2009	0	13,080	0	13,080
2010	0	13,080	0	13,080
2011	0	13,080	0	13,080
2013	0	8,440	0	8,440
2015	0	8,440	0	8,440
2016	0	8,700	0	8,700

Land Data

Front Foot	Type	Effective Frontage	Effective Depth	Influence Factor	Influence Code
11.Primary Lot				%	
12.Additional I				%	
13.Additional II				%	
14.Additional III				%	
15.Additional IV				%	
				%	
				%	
Square Foot		**Square Feet**			
16.Primary Lot				%	
17.Additional I				%	
18.Additional II				%	
19.Additional III				%	
20.Additional IV				%	
				%	
				%	
Fract. Acre		**Acreage/Sites**			
21.HOMESITE				%	
22.COMMERCIAL SIT				%	
23.INDUSTRIAL SIT				%	
Acres				%	
27.REAR 1-5				%	
28.REAR 6-10				%	
29.REAR 11-20				%	
30.REAR 21 +				%	
34.Farmland SW					
35.Farmland MW					

Total Acreage 0.00

Influence Codes

1.VACANCY
2.Excess Frtg
3.Topography
4.Size/Shape
5.Access
6.Restriction
7.Access/Topo
8.ENV-OPEN SPACE
9.Fract Share
Acres
36.Farmland HW
37.T G Softwood
38.T G Mixed Woo
39.T G Hardwood
40.Gravel Pit
41.RP/Wetland/Was
42.Leased or MH S
43.Condo Site
44.SITE IMPROVEME
46.Waste
47.Common Land
48.PRIME COMM LOT
49.SECONDARY COMM
50.MARGINAL COMM
51.UTILITY ROW
52.TOWER SITE
53.PASTURE

Inspection Witnessed By:

X Date

No./Date	Description	Date Insp.

Notes:

1973 OLYMPIAN 14X60
4-1917

LISBON

LISBON

Map Lot R02-006-X | Account 2799 | Location 222 MAIN STREET | Card 1 Of 1 | 8-31-2016

Building Style		
1.Conv.	5.Garrison	9.DW
2.Ranch	6.Contemp	10.BERM
3.R Ranch	7.Seasonal	11.COMM &
4.Cape	8.Primitiv	12.

Dwelling Units
Other Units

Stories		
1.1	4.1.5	7.3.5
2.2	5.1.75	8.
3.3	6.2.5	9.

Exterior Walls		
1.Clapboar	5.T-111	9.Cem.Boar
2.WD.SH.	6.BR/Stone	10.Log
3.Compos.	7.Novelty	11.Other
4.ASB/ASP	8.AL/Vinyl	12.BLOCK

Roof Surface		
1.Asphalt	4.Composit	7.Metal RS
2.Slate	5.Wood	8.
3.Metal LC	6.Other	9.

SF Masonry Trim
BUILDING USE
OPEN-4-CUSTOM
Year Built
Year Remodeled

Foundation		
1.Concrete	4.Wood	7.DirtFlr
2.C Block	5.Slab	8.
3.Br/Stone	6.Piers	9.

Basement		
1.1/4 Bmt	4.Full Bmt	7.
2.1/2 Bmt	5.Crawl	8.
3.3/4 Bmt	6.1stFlUnf	9.None

Bsmt Gar # Cars

Wet Basement		
1.Dry	4.Dirt/Dry	7.
2.Damp	5.Dirt/Dmp	8.
3.Wet	6.Dirt/Wet	9.

SF Bsmt Living
Fin Bsmt Grade
Electrical-Amps

Heat Type 100%		
1.HWBB	5.FWA	9.No Heat
2.Radiator	6.GravWA	10.RIN/MON
3.RadFloor	7.Electric	11.
4.Steam	8.Fl/Wall	12.

Cool Type 0%		
1.Central	4.W&C Air	7.
2.Evapor	5.	8.
3.H Pump	6.	9.None

Kitchen Style		
1.Good	4.Obsolete	7.
2.Typical	5.	8.
3.Old Type	6.	9.None

Bath(s) Style		
1.Good	4.Obsolete	7.
2.Typical	5.	8.
3.Old Type	6.	9.None

Rooms
Bedrooms
Full Baths
Half Baths
Addn Fixtures
Fireplaces

TRIO Software
A Division of Harris Computer Systems

Layout		
1.Typical	4.(-) BR	7.
2.Inadeq	5.(-) BRs	8.
3.Poor	6.	9.

Attic		
1.1/4 Fin	4.Full Fin	7.
2.1/2 Fin	5.Fl/Stair	8.
3.3/4 Fin	6.1/2Fl/St	9.None

Insulation		
1.Full	4.Minimal	7.
2.Heavy	5.Partial	8.
3.Capped	6.	9.None

Unfinished %

Grade & Factor		
1.E Grade	4.B Grade	7.AA
2.D Grade	5.A Grade	8.AAAA Gra
3.C Grade	6.A+	9.Same

SQFT (Footprint)

Condition		
1.Poor	4.Avg	7.V G
2.Fair	5.Avg+	8.Exc
3.Avg-	6.Good	9.Same

Phys. % Good
Funct. % Good

Functional Code		
1.Incomp	4.Small Si	7.Layout
2.Overbuil	5.CDU	8.Other
3.Delap	6.Style	9.None

Econ. % Good

Economic Code		
0.None	3.No Power	9.None
1.Location	4.Generate	8.
2.Encroach	5.Misc	9.

Entrance Code 1 Interior Inspect		
1.Interior	4.Vacant	7.
2.Refusal	5.Estimate	8.
3.Informed	6.	9.

Information Code 1 Owner		
1.Owner	4.Agent	7.
2.Relative	5.Estimate	8.
3.Tenant	6.Other	9.

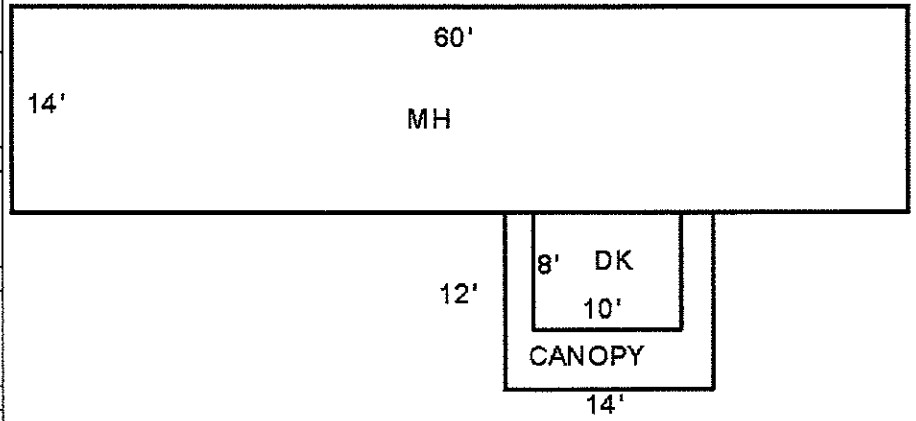



Date Inspected 11-29-2012

Additions, Outbuildings & Improvements

Type	Year	Units	Grade	Cond	Phys.	Funct.	Sound Value
998 14 Mobile	1972	14x60	2 100	3	0 %	100 %	
68 Wood Deck	0	80	0 0	0	0 %	0 %	
61 Canopy	0	168	0 0	0	0 %	0 %	
					%	%	
					%	%	
					%	%	
					%	%	
					%	%	
					%	%	
					%	%	

1.ONE STORY FRAM
2.TWO STORY FRAM
3.THREE STORY FR
4.1 & 1/2 STORY
5.1 & 3/4 STORY
6.2 & 1/2 STORY
21.Open Frame Por
22.Encl Frame Por
23.Frame Garage
24.Frame Shed
25.Frame Bay Wind
26.1SFr Overhang
27.Unfin Basement
28.Unfinished Att
29.Finished Attic

Map Lot R02-007 Account 4243 Location 219 MAIN STREET Card 1 Of 1 8-31-2016

VARNEY, KERRY D.

219 MAIN ST

LISBON FALLS ME 04252
B5132P220 B9256P211

Previous Owner
MARTIN, JAMEY L.
219 MAIN ST

LISBON FALLS ME 04252
Sale Date: 11-09-2015

Inspection Witnessed By:

X Date

No./Date	Description	Date Insp.

Notes:

LISBON

Property Data

Neighborhood **31 MAIN STREET**

Tree Growth Year **0**

TG MGT PLAN DATE **0**

BLDG PERMIT YEAR **0**

Zone/Land Use **2 LIMITED RESIDENTIAL**

Secondary Zone **11 AND RP**

Topography **1 Level**

1.Level	4.Below St	7.Steep
2.Rolling	5.Low	8.
3.Above St	6.Wet	9.

Utilities **1 All Public**

1.Public	4.Dr Well	7.WELL & SEP
2.Water	5.Oth Prv Wa	8.HoldingTan
3.Sewer	6.Septic	9.P WTR/SEPT

Street **1 Public Paved**

1.PubPaved	4.PrivGrav	7.No Road
2.PrivPavd	5.R/W	8.No Legal
3.PubGravl	6.Long R/W	9.LandLkd

Interior Inspection **0**

CHANGE YR **0**

Sale Data

Sale Date **11-09-2015**

Price **246,000**

Sale Type **2 Land & Buildings**

1.Land	4.MOHOland	7.
2.L & B	5.MOHOw/o	8.
3.Building	6.	9.Distress

Financing **9 Unknown**

1.Convent	4.Seller	7.
2.FHA/VA	5.Private	8.
3.Assumed	6.Cash	9.Unknown

Validity **1 Arms Length Sale**

1.Valid	4.Split	7.Changes
2.Related	5.Partial	8.Other
3.Distress	6.Exempt	9.ABUTTER

Verified **1 Buyer**

1.Buyer	4.Agent	7.Family
2.Seller	5.Pub Rec	8.Other
3.Lender	6.MLS	9.

Assessment Record

Year	Land	Buildings	Exempt	Total
2009	25,200	99,140	0	124,340
2010	33,300	130,900	0	164,200
2011	33,300	130,900	8,300	155,900
2013	33,300	130,900	8,500	155,700
2015	33,300	130,900	8,700	155,500
2016	41,600	182,200	0	223,800

Land Data

Front Foot	Type	Effective Frontage	Effective Depth	Influence Factor	Influence Code
11.Primary Lot				%	
12.Additional I				%	
13.Additional II				%	
14.Additional III				%	
15.Additional IV				%	
				%	
				%	

Square Foot	Square Feet	Influence Factor	Influence Code
16.Primary Lot		%	
17.Additional I		%	
18.Additional II		%	
19.Additional III		%	
20.Additional IV		%	
		%	
		%	

Fract. Acre	Acreage/Sites		Influence Factor	Influence Code
21.HOMESITE	21	4.00	100 %	0
22.COMMERCIAL SIT	27	1.00	90 %	3
23.INDUSTRIAL SIT			%	
Acres			%	
27.REAR 1-5			%	
28.REAR 6-10			%	
29.REAR 11-20			%	
30.REAR 21 +			%	
34.Farmland SW				
35.Farmland MW				

Total Acreage 5.00

Influence Codes

1.VACANCY
2.Excess Frtg
3.Topography
4.Size/Shape
5.Access
6.Restriction
7.Access/Topo
8.ENV-OPEN SPACE
9.Fract Share
Acres
36.Farmland HW
37.T G Softwood
38.T G Mixed Woo
39.T G Hardwood
40.Gravel Pit
41.RP/Wetland/Was
42.Leased or MH S
43.Condo Site
44.SITE IMPROVEME
46.Waste
47.Common Land
48.PRIME COMM LOT
49.SECONDARY COMM
50.MARGINAL COMM
51.UTILITY ROW
52.TOWER SITE
53.PASTURE

LISBON

Map Lot R02-007 | Account 4243 | Location 219 MAIN STREET | Card 1 Of 1 | 8-31-2016

Building Style **2 Ranch**		
1.Conv.	5.Garrison	9.DW
2.Ranch	6.Contemp	10.BERM
3.R Ranch	7.Seasonal	11.COMM &
4.Cape	8.Primitiv	12.
Dwelling Units **1**		
Other Units **0**		
Stories **1 One Story**		
1.1	4.1.5	7.3.5
2.2	5.1.75	8.
3.3	6.2.5	9.
Exterior Walls **8 AL/Vinyl**		
1.Clapboar	5.T-111	9.Cem.Boar
2.WD.SH.	6.BR/Stone	10.Log
3.Compos.	7.Novelty	11.Other
4.ASB/ASP	8.AL/Vinyl	12.BLOCK
Roof Surface **1 Asphalt Shingles**		
1.Asphalt	4.Composit	7.Metal RS
2.Slate	5.Wood	8.
3.Metal LC	6.Other	9.
SF Masonry Trim **0**		
BUILDING USE **0**		
OPEN-4-CUSTOM **0**		
Year Built **1985**		
Year Remodeled **0**		
Foundation **1 Concrete**		
1.Concrete	4.Wood	7.DirtFlr
2.C Block	5.Slab	8.
3.Br/Stone	6.Piers	9.
Basement **4 Full Basement**		
1.1/4 Bmt	4.Full Bmt	7.
2.1/2 Bmt	5.Crawl	8.
3.3/4 Bmt	6.1stFlUnf	9.None
Bsmt Gar # Cars **0**		
Wet Basement **1 Dry Basement**		
1.Dry	4.Dirt/Dry	7.
2.Damp	5.Dirt/Dmp	8.
3.Wet	6.Dirt/Wet	9.

SF Bsmt Living **720**		
Fin Bsmt Grade **3 100**		
Electrical-Amps **0**		
Heat Type **100%** **1 Hot Water BB**		
1.HWBB	5.FWA	9.No Heat
2.Radiator	6.GravWA	10.RIN/MON
3.RadFloor	7.Electric	11.
4.Steam	8.Fl/Wall	12.
Cool Type **0%** **9 None**		
1.Central	4.W&C Air	7.
2.Evapor	5.	8.
3.H Pump	6.	9.None
Kitchen Style **2 Typical**		
1.Good	4.Obsolete	7.
2.Typical	5.	8.
3.Old Type	6.	9.None
Bath(s) Style **2 Typical Bath(s)**		
1.Good	4.Obsolete	7.
2.Typical	5.	8.
3.Old Type	6.	9.None
# Rooms **7**		
# Bedrooms **4**		
# Full Baths **2**		
# Half Baths **0**		
# Addn Fixtures **0**		
# Fireplaces **1**		

Layout **1 Typical**		
1.Typical	4.(-) BR	7.
2.Inadeq	5.(-) BRs	8.
3.Poor	6.	9.
Attic **9 None**		
1.1/4 Fin	4.Full Fin	7.
2.1/2 Fin	5.Fl/Stair	8.
3.3/4 Fin	6.1/2Fl/St	9.None
Insulation **1 Full**		
1.Full	4.Minimal	7.
2.Heavy	5.Partial	8.
3.Capped	6.	9.None
Unfinished % **0%**		
Grade & Factor **3 Average 110%**		
1.E Grade	4.B Grade	7.AA
2.D Grade	5.A Grade	8.AAAA Gra
3.C Grade	6.A+	9.Same
SQFT (Footprint) **980**		
Condition **4 Average**		
1.Poor	4.Avg	7.V G
2.Fair	5.Avg+	8.Exc
3.Avg-	6.Good	9.Same
Phys. % Good **0%**		
Funct. % Good **100%**		
Functional Code **9 None**		
1.Incomp	4.Small Sl	7.Layout
2.Overbuil	5.CDU	8.Other
3.Delap	6.Style	9.None
Econ. % Good **100%**		
Economic Code **None**		
0.None	3.No Power	9.None
1.Location	4.Generate	8.
2.Encroach	5.Misc	9.
Entrance Code **5 Estimated**		
1.Interior	4.Vacant	7.
2.Refusal	5.Estimate	8.
3.Informed	6.	9.
Information Code **5 Estimate**		
1.Owner	4.Agent	7.
2.Relative	5.Estimate	8.
3.Tenant	6.Other	9.

TRIO Software
A Division of Harris Computer Systems

Date Inspected 11-29-2012

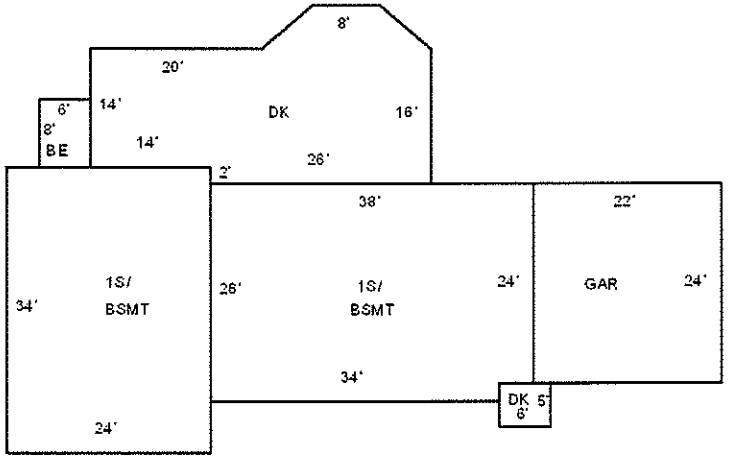



Additions, Outbuildings & Improvements

Type	Year	Units	Grade	Cond	Phys.	Funct.	Sound Value
11 1	2004	816	0 0	0	0 %	0 %	
68 Wood Deck	0	30	0 0	0	0 %	0 %	
23 Frame Garage	0	528	0 0	0	0 %	0 %	
68 Wood Deck	0	682	0 0	0	0 %	0 %	
90 BSMT ENTRY.....	0	48	0 0	0	0 %	0 %	
23 Frame Garage	2006	1080	3 100	4	0 %	100 %	
					%	%	
					%	%	
					%	%	
					%	%	

1.ONE STORY FRAM
2.TWO STORY FRAM
3.THREE STORY FR
4.1 & 1/2 STORY
5.1 & 3/4 STORY
6.2 & 1/2 STORY
21.Open Frame Por
22.Encl Frame Por
23.Frame Garage
24.Frame Shed
25.Frame Bay Wind
26.1SFr Overhang
27.Unfin Basement
28.Unfinished Att
29.Finished Attic

Map Lot R02-008 Account 5869 Location MAIN STREET Card 1 Of 1 8-31-2016

SMITH, ERNA H.

279 MAIN ST

LISBON FALLS ME 04252
B6332P64

Property Data

Neighborhood **31 MAIN STREET**

Tree Growth Year **0**

TG MGT PLAN DATE **0**

BLDG PERMIT YEAR **0**

Zone/Land Use **6 RURAL OPEN SPACE 1**

Secondary Zone **11 AND RP**

Topography **1 Level**

1.Level	4.Below St	7.Steep
2.Rolling	5.Low	8.
3.Above St	6.Wet	9.

Utilities

1.Public	4.Dr Well	7.WELL & SEP
2.Water	5.Oth Prv Wa	8.HoldingTan
3.Sewer	6.Septic	9.P WTR/SEPT

Street **1 Public Paved**

1.PubPaved	4.PrivGrav	7.No Road
2.PrivPavd	5.R/W	8.No Legal
3.PubGravl	6.Long R/W	9.LandLkd

Interior Inspection **0**

CHANGE YR **0**

Sale Data

Sale Date

Price

Sale Type

1.Land	4.MOHOland	7.
2.L & B	5.MOHOw/o	8.
3.Building	6.	9.Distress

Financing

1.Convent	4.Seller	7.
2.FHA/VA	5.Private	8.
3.Assumed	6.Cash	9.Unknown

Validity

1.Valid	4.Split	7.Changes
2.Related	5.Partial	8.Other
3.Distress	6.Exempt	9.ABUTTER

Verified

1.Buyer	4.Agent	7.Family
2.Seller	5.Pub Rec	8.Other
3.Lender	6.MLS	9.

Assessment Record

Year	Land	Buildings	Exempt	Total
2009	8,425	0	0	8,425
2010	7,900	0	0	7,900
2011	7,900	0	0	7,900
2013	7,100	0	0	7,100
2015	6,800	0	0	6,800
2016	9,000	0	0	9,000

Land Data

Front Foot	Type	Effective Frontage	Effective Depth	Influence Factor	Influence Code
11.Primary Lot				%	
12.Additional I				%	
13.Additional II				%	
14.Additional III				%	
15.Additional IV				%	
				%	
				%	

Square Foot	Square Feet	Influence Factor	Influence Code
16.Primary Lot		%	
17.Additional I		%	
18.Additional II		%	
19.Additional III		%	
20.Additional IV		%	
		%	
		%	

Fract. Acre	Acreage/Sites		Influence Factor	Influence Code
21.HOMESITE	41	8.00	100 %	0
22.COMMERCIAL SIT	37	17.00	100 %	0
23.INDUSTRIAL SIT			%	
Acres			%	
27.REAR 1-5			%	
28.REAR 6-10			%	
29.REAR 11-20			%	
30.REAR 21 +			%	
34.Farmland SW				
35.Farmland MW				

Total Acreage 25.00

Influence Codes

1.VACANCY
2.Excess Frtg
3.Topography
4.Size/Shape
5.Access
6.Restriction
7.Access/Topo
8.ENV-OPEN SPACE
9.Fract Share
Acres
36.Farmland HW
37.T G Softwood
38.T G Mixed Woo
39.T G Hardwood
40.Gravel Pit
41.RP/Wetland/Was
42.Leased or MH S
43.Condo Site
44.SITE IMPROVEME
46.Waste
47.Common Land
48.PRIME COMM LOT
49.SECONDARY COMM
50.MARGINAL COMM
51.UTILITY ROW
52.TOWER SITE
53.PASTURE

Inspection Witnessed By:

X Date

No./Date	Description	Date Insp.

Notes:

LISBON

LISBON

Map Lot R02-008 | Account 5869 | Location MAIN STREET | Card 1 Of 1 | 8-31-2016

Building Style		
1.Conv.	5.Garrison	9.DW
2.Ranch	6.Contemp	10.BERM
3.R Ranch	7.Seasonal	11.COMM &
4.Cape	8.Primitiv	12.

Dwelling Units

Other Units

Stories		
1.1	4.1.5	7.3.5
2.2	5.1.75	8.
3.3	6.2.5	9.

Exterior Walls		
1.Clapboar	5.T-111	9.Cem.Boar
2.WD.SH.	6.BR/Stone	10.Log
3.Compos.	7.Novelty	11.Other
4.ASB/ASP	8.AL/Vinyl	12.BLOCK

Roof Surface		
1.Asphalt	4.Composit	7.Metal RS
2.Slate	5.Wood	8.
3.Metal LC	6.Other	9.

SF Masonry Trim

BUILDING USE

OPEN-4-CUSTOM

Year Built

Year Remodeled

Foundation		
1.Concrete	4.Wood	7.DirtFlr
2.C Block	5.Slab	8.
3.Br/Stone	6.Piers	9.

Basement		
1.1/4 Bmt	4.Full Bmt	7.
2.1/2 Bmt	5.Crawl	8.
3.3/4 Bmt	6.1stFlUnf	9.None

Bsmt Gar # Cars

Wet Basement		
1.Dry	4.Dirt/Dry	7.
2.Damp	5.Dirt/Dmp	8.
3.Wet	6.Dirt/Wet	9.

SF Bsmt Living

Fin Bsmt Grade

Electrical-Amps

Heat Type 100%		
1.HWBB	5.FWA	9.No Heat
2.Radiator	6.GravWA	10.RIN/MON
3.RadFloor	7.Electric	11.
4.Steam	8.Fl/Wall	12.

Cool Type 0%		
1.Central	4.W&C Air	7.
2.Evapor	5.	8.
3.H Pump	6.	9.None

Kitchen Style		
1.Good	4.Obsolete	7.
2.Typical	5.	8.
3.Old Type	6.	9.None

Bath(s) Style		
1.Good	4.Obsolete	7.
2.Typical	5.	8.
3.Old Type	6.	9.None

Rooms

Bedrooms

Full Baths

Half Baths

Addn Fixtures

Fireplaces

TRIO Software
A Division of Harris Computer Systems

Layout		
1.Typical	4.(-) BR	7.
2.Inadeq	5.(-) BRs	8.
3.Poor	6.	9.

Attic		
1.1/4 Fin	4.Full Fin	7.
2.1/2 Fin	5.Fl/Stair	8.
3.3/4 Fin	6.1/2Fl/St	9.None

Insulation		
1.Full	4.Minimal	7.
2.Heavy	5.Partial	8.
3.Capped	6.	9.None

Unfinished %

Grade & Factor		
1.E Grade	4.B Grade	7.AA
2.D Grade	5.A Grade	8.AAAA Gra
3.C Grade	6.A+	9.Same

SQFT (Footprint)

Condition		
1.Poor	4.Avg	7.V G
2.Fair	5.Avg+	8.Exc
3.Avg-	6.Good	9.Same

Phys. % Good

Funct. % Good

Functional Code		
1.Incomp	4.Small Si	7.Layout
2.Overbuil	5.CDU	8.Other
3.Delap	6.Style	9.None

Econ. % Good

Economic Code		
0.None	3.No Power	9.None
1.Location	4.Generate	8.
2.Encroach	5.Misc	9.

Entrance Code 0		
1.Interior	4.Vacant	7.
2.Refusal	5.Estimate	8.
3.Informed	6.	9.

Information Code 0		
1.Owner	4.Agent	7.
2.Relative	5.Estimate	8.
3.Tenant	6.Other	9.

Date Inspected

Additions, Outbuildings & Improvements

Type	Year	Units	Grade	Cond	Phys.	Funct.	Sound Value
11 1	2004	816	0 0	0	0 %	0 %	
68 Wood Deck	0	30	0 0	0	0 %	0 %	
23 Frame Garage	0	528	0 0	0	0 %	0 %	
68 Wood Deck	0	682	0 0	0	0 %	0 %	
90 BSMT ENTRY.....	0	48	0 0	0	0 %	0 %	
23 Frame Garage	2006	1080	3 100	4	0 %	100 %	
					%	%	
					%	%	
					%	%	
					%	%	

1.ONE STORY FRAM
2.TWO STORY FRAM
3.THREE STORY FR
4.1 & 1/2 STORY
5.1 & 3/4 STORY
6.2 & 1/2 STORY
21.Open Frame Por
22.Encl Frame Por
23.Frame Garage
24.Frame Shed
25.Frame Bay Wind
26.1SFr Overhang
27.Unfin Basement
28.Unfinished Att
29.Finished Attic

Map Lot R02-009 Account 3760 Location 139 GOULD ROAD Card 1 Of 1 8-31-2016

LEET, T. LILLIAN

139 GOULD RD

LISBON FALLS ME 04252
B1300P100

Property Data

Neighborhood **31 MAIN STREET**

Tree Growth Year **0**

TG MGT PLAN DATE **0**

BLDG PERMIT YEAR **0**

Zone/Land Use **6 RURAL OPEN SPACE 1**

Secondary Zone

Topography **1 Level**

1.Level	4.Below St	7.Steep
2.Rolling	5.Low	8.
3.Above St	6.Wet	9.

Utilities **4 Drilled Well** **6 Septic System**

1.Public	4.Dr Well	7.WELL & SEP
2.Water	5.Oth Prv Wa	8.HoldingTan
3.Sewer	6.Septic	9.P WTR/SEPT

Street **1 Public Paved**

1.PubPaved	4.PrivGrav	7.No Road
2.PrivPavd	5.R/W	8.No Legal
3.PubGravl	6.Long R/W	9.LandLkd

Interior Inspection **0**

CHANGE YR **0**

Sale Data

Sale Date

Price

Sale Type

1.Land	4.MOHOland	7.
2.L & B	5.MOHOw/o	8.
3.Building	6.	9.Distress

Financing

1.Convent	4.Seller	7.
2.FHA/VA	5.Private	8.
3.Assumed	6.Cash	9.Unknown

Validity

1.Valid	4.Split	7.Changes
2.Related	5.Partial	8.Other
3.Distress	6.Exempt	9.ABUTTER

Verified

1.Buyer	4.Agent	7.Family
2.Seller	5.Pub Rec	8.Other
3.Lender	6.MLS	9.

Assessment Record

Year	Land	Buildings	Exempt	Total
2009	17,700	43,110	10,640	50,170
2010	23,400	55,200	12,800	65,800
2011	23,400	55,200	13,280	65,320
2013	23,400	55,200	13,600	65,000
2015	23,400	55,200	13,920	64,680
2016	34,000	103,100	21,000	116,100

Land Data

Front Foot	Type	Effective Frontage	Effective Depth	Influence Factor	Influence Code
11.Primary Lot				%	
12.Additional I				%	
13.Additional II				%	
14.Additional III				%	
15.Additional IV				%	
				%	
				%	

Square Foot	Square Feet		
16.Primary Lot		%	
17.Additional I		%	
18.Additional II		%	
19.Additional III		%	
20.Additional IV		%	
		%	
		%	

Fract. Acre	Acreage/Sites			
21.HOMESITE	21	1.00	100 %	0
22.COMMERCIAL SIT	44	1.00	100 %	0
23.INDUSTRIAL SIT			%	
Acres			%	
27.REAR 1-5			%	
28.REAR 6-10			%	
29.REAR 11-20			%	
30.REAR 21 +			%	
34.Farmland SW			%	
35.Farmland MW			%	

Total Acreage 1.00

Influence Codes

1.VACANCY
2.Excess Frtg
3.Topography
4.Size/Shape
5.Access
6.Restriction
7.Access/Topo
8.ENV-OPEN SPACE
9.Fract Share
Acres
36.Farmland HW
37.T G Softwood
38.T G Mixed Woo
39.T G Hardwood
40.Gravel Pit
41.RP/Wetland/Was
42.Leased or MH S
43.Condo Site
44.SITE IMPROVEME
46.Waste
47.Common Land
48.PRIME COMM LOT
49.SECONDARY COMM
50.MARGINAL COMM
51.UTILITY ROW
52.TOWER SITE
53.PASTURE

Inspection Witnessed By:

X Date

No./Date	Description	Date Insp.

Notes:

LISBON

LISBON

Map Lot R02-009 | Account 3760 | Location 139 GOULD ROAD | Card 1 Of 1 | 8-31-2016

Building Style	1 Conventional	
1.Conv.	5.Garrison	9.DW
2.Ranch	6.Contemp	10.BERM
3.R Ranch	7.Seasonal	11.COMM &
4.Cape	8.Primitiv	12.
Dwelling Units	1	
Other Units	0	
Stories	4 One & 1/2 Story	
1.1	4.1.5	7.3.5
2.2	5.1.75	8.
3.3	6.2.5	9.
Exterior Walls	8 AL/Vinyl	
1.Clapboar	5.T-111	9.Cem.Boar
2.WD.SH.	6.BR/Stone	10.Log
3.Compos.	7.Novelty	11.Other
4.ASB/ASP	8.AL/Vinyl	12.BLOCK
Roof Surface	1 Asphalt Shingles	
1.Asphalt	4.Composit	7.Metal RS
2.Slate	5.Wood	8.
3.Metal LC	6.Other	9.
SF Masonry Trim	0	
BUILDING USE	0	
OPEN-4-CUSTOM	0	
Year Built	1910	
Year Remodeled	0	
Foundation	3 Brick &/or Stone	
1.Concrete	4.Wood	7.DirtFlr
2.C Block	5.Slab	8.
3.Br/Stone	6.Piers	9.
Basement	4 Full Basement	
1.1/4 Bmt	4.Full Bmt	7.
2.1/2 Bmt	5.Crawl	8.
3.3/4 Bmt	6.1stFlUnf	9.None
Bsmt Gar # Cars	0	
Wet Basement	3 Wet Basement	
1.Dry	4.Dirt/Dry	7.
2.Damp	5.Dirt/Dmp	8.
3.Wet	6.Dirt/Wet	9.

SF Bsmt Living	0	
Fin Bsmt Grade	0 0	
Electrical-Amps	1	
Heat Type	100%	1 Hot Water BB
1.HWBB	5.FWA	9.No Heat
2.Radiator	6.GravWA	10.RIN/MON
3.RadFloor	7.Electric	11.
4.Steam	8.Fl/Wall	12.
Cool Type	0%	9 None
1.Central	4.W&C Air	7.
2.Evapor	5.	8.
3.H Pump	6.	9.None
Kitchen Style	2 Typical	
1.Good	4.Obsolete	7.
2.Typical	5.	8.
3.Old Type	6.	9.None
Bath(s) Style	2 Typical Bath(s)	
1.Good	4.Obsolete	7.
2.Typical	5.	8.
3.Old Type	6.	9.None
# Rooms	6	
# Bedrooms	3	
# Full Baths	1	
# Half Baths	1	
# Addn Fixtures	0	
# Fireplaces	0	

TRIO Software
A Division of Harris Computer Systems

Layout	1 Typical	
1.Typical	4.(-) BR	7.
2.Inadeq	5.(-) BRs	8.
3.Poor	6.	9.
Attic	9 None	
1.1/4 Fin	4.Full Fin	7.
2.1/2 Fin	5.Fl/Stair	8.
3.3/4 Fin	6.1/2Fl/St	9.None
Insulation	1 Full	
1.Full	4.Minimal	7.
2.Heavy	5.Partial	8.
3.Capped	6.	9.None
Unfinished %	0%	
Grade & Factor	3 Average 100%	
1.E Grade	4.B Grade	7.AA
2.D Grade	5.A Grade	8.AAAA Gra
3.C Grade	6.A+	9.Same
SQFT (Footprint)	780	
Condition	5 Above Average	
1.Poor	4.Avg	7.V G
2.Fair	5.Avg+	8.Exc
3.Avg-	6.Good	9.Same
Phys. % Good	0%	
Funct. % Good	100%	
Functional Code	9 None	
1.Incomp	4.Small Sl	7.Layout
2.Overbuil	5.CDU	8.Other
3.Delap	6.Style	9.None
Econ. % Good	100%	
Economic Code	None	
0.None	3.No Power	9.None
1.Location	4.Generate	8.
2.Encroach	5.Misc	9.
Entrance Code	5 Estimated	
1.Interior	4.Vacant	7.
2.Refusal	5.Estimate	8.
3.Informed	6.	9.
Information Code	5 Estimate	
1.Owner	4.Agent	7.
2.Relative	5.Estimate	8.
3.Tenant	6.Other	9.

MET SHED=SV

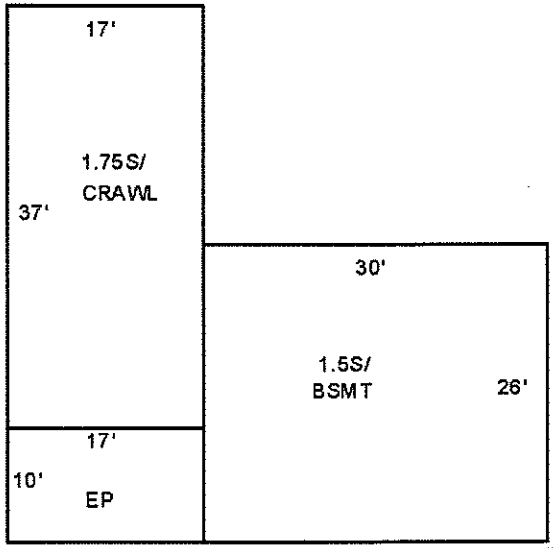

Date Inspected 12-03-2012

Additions, Outbuildings & Improvements

Type	Year	Units	Grade	Cond	Phys.	Funct.	Sound Value
22 Encl Frame Porch	0	170	0 0	0	0 %	0 %	
5 1 & 3/4 STORY FR	0	629	0 0	0	0 %	0 %	
24 Frame Shed	0				%	%	400
					%	%	
					%	%	
					%	%	
					%	%	
					%	%	
					%	%	
					%	%	

1.ONE STORY FRAM
2.TWO STORY FRAM
3.THREE STORY FR
4.1 & 1/2 STORY
5.1 & 3/4 STORY
6.2 & 1/2 STORY
21.Open Frame Por
22.Encl Frame Por
23.Frame Garage
24.Frame Shed
25.Frame Bay Wind
26.1SFr Overhang
27.Unfin Basement
28.Unfinished Att
29.Finished Attic



Map Lot R02-010 Account 5585 Location 229 MAIN STREET Card 1 Of 1 8-31-2016

ROY, TRACY J.

229 MAIN ST

LISBON FALLS ME 04252
B6236P205

Property Data

Neighborhood **31 MAIN STREET**

Tree Growth Year **0**

TG MGT PLAN DATE **0**

BLDG PERMIT YEAR **0**

Zone/Land Use **6 RURAL OPEN SPACE 1**

Secondary Zone **11 AND RP**

Topography **1 Level**

1.Level	4.Below St	7.Steep
2.Rolling	5.Low	8.
3.Above St	6.Wet	9.

Utilities **4 Drilled Well** **6 Septic System**

1.Public	4.Dr Well	7.WELL & SEP
2.Water	5.Oth Prv Wa	8.HoldingTan
3.Sewer	6.Septic	9.P WTR/SEPT

Street **1 Public Paved**

1.PubPaved	4.PrivGrav	7.No Road
2.PrivPavd	5.R/W	8.No Legal
3.PubGravl	6.Long R/W	9.LandLkd

Interior Inspection **0**

CHANGE YR **0**

Sale Data

Sale Date

Price

Sale Type

1.Land	4.MOHOland	7.
2.L & B	5.MOHOw/o	8.
3.Building	6.	9.Distress

Financing

1.Convent	4.Seller	7.
2.FHA/VA	5.Private	8.
3.Assumed	6.Cash	9.Unknown

Validity

1.Valid	4.Split	7.Changes
2.Related	5.Partial	8.Other
3.Distress	6.Exempt	9.ABUTTER

Verified

1.Buyer	4.Agent	7.Family
2.Seller	5.Pub Rec	8.Other
3.Lender	6.MLS	9.

Assessment Record

Year	Land	Buildings	Exempt	Total
2009	30,300	126,360	7,280	149,380
2010	40,000	166,800	8,000	198,800
2011	40,000	166,800	8,300	198,500
2013	40,000	166,800	8,500	198,300
2015	40,000	166,800	8,700	198,100
2016	44,300	167,300	15,000	196,600

Land Data

Front Foot	Type	Effective Frontage	Effective Depth	Influence Factor	Influence Code
11.Primary Lot				%	
12.Additional I				%	
13.Additional II				%	
14.Additional III				%	
15.Additional IV				%	
				%	
				%	
Square Foot		**Square Feet**			
16.Primary Lot				%	
17.Additional I				%	
18.Additional II				%	
19.Additional III				%	
20.Additional IV				%	
				%	
				%	
Fract. Acre		**Acreage/Sites**			
21.HOMESITE	21	4.00		100 %	0
22.COMMERCIAL SIT	27	4.40		75 %	3
23.INDUSTRIAL SIT	44	1.00		100 %	0
Acres				%	
27.REAR 1-5				%	
28.REAR 6-10				%	
29.REAR 11-20				%	
30.REAR 21 +				%	
34.Farmland SW					
35.Farmland MW					

Total Acreage 8.40

Influence Codes

1.VACANCY
2.Excess Frtg
3.Topography
4.Size/Shape
5.Access
6.Restriction
7.Access/Topo
8.ENV-OPEN SPACE
9.Fract Share
Acres
36.Farmland HW
37.T G Softwood
38.T G Mixed Woo
39.T G Hardwood
40.Gravel Pit
41.RP/Wetland/Was
42.Leased or MH S
43.Condo Site
44.SITE IMPROVEME
46.Waste
47.Common Land
48.PRIME COMM LOT
49.SECONDARY COMM
50.MARGINAL COMM
51.UTILITY ROW
52.TOWER SITE
53.PASTURE

Inspection Witnessed By:

X Date

No./Date	Description	Date Insp.

Notes:

LISBON

LISBON

Map Lot R02-010 | Account 5585 | Location 229 MAIN STREET | Card 1 Of 1 | 8-31-2016

Building Style **1 Conventional**		
1.Conv.	5.Garrison	9.DW
2.Ranch	6.Contemp	10.BERM
3.R Ranch	7.Seasonal	11.COMM &
4.Cape	8.Primitiv	12.
Dwelling Units **1**		
Other Units **0**		
Stories **2 Two Story**		
1.1	4.1.5	7.3.5
2.2	5.1.75	8.
3.3	6.2.5	9.
Exterior Walls **8 AL/Vinyl**		
1.Clapboar	5.T-111	9.Cem.Boar
2.WD.SH.	6.BR/Stone	10.Log
3.Compos.	7.Novelty	11.Other
4.ASB/ASP	8.AL/Vinyl	12.BLOCK
Roof Surface **1 Asphalt Shingles**		
1.Asphalt	4.Composit	7.Metal RS
2.Slate	5.Wood	8.
3.Metal LC	6.Other	9.
SF Masonry Trim **0**		
BUILDING USE **0**		
OPEN-4-CUSTOM **0**		
Year Built **1960**		
Year Remodeled **0**		
Foundation **1 Concrete**		
1.Concrete	4.Wood	7.DirtFlr
2.C Block	5.Slab	8.
3.Br/Stone	6.Piers	9.
Basement **4 Full Basement**		
1.1/4 Bmt	4.Full Bmt	7.
2.1/2 Bmt	5.Crawl	8.
3.3/4 Bmt	6.1stFlUnf	9.None
Bsmt Gar # Cars **0**		
Wet Basement **1 Dry Basement**		
1.Dry	4.Dirt/Dry	7.
2.Damp	5.Dirt/Dmp	8.
3.Wet	6.Dirt/Wet	9.

SF Bsmt Living **600**		
Fin Bsmt Grade **3 100**		
Electrical-Amps **1**		
Heat Type **100%** **1 Hot Water BB**		
1.HWBB	5.FWA	9.No Heat
2.Radiator	6.GravWA	10.RIN/MON
3.RadFloor	7.Electric	11.
4.Steam	8.Fl/Wall	12.
Cool Type **0%** **9 None**		
1.Central	4.W&C Air	7.
2.Evapor	5.	8.
3.H Pump	6.	9.None
Kitchen Style **2 Typical**		
1.Good	4.Obsolete	7.
2.Typical	5.	8.
3.Old Type	6.	9.None
Bath(s) Style **2 Typical Bath(s)**		
1.Good	4.Obsolete	7.
2.Typical	5.	8.
3.Old Type	6.	9.None
# Rooms **6**		
# Bedrooms **3**		
# Full Baths **2**		
# Half Baths **0**		
# Addn Fixtures **0**		
# Fireplaces **0**		

TRIO Software
A Division of Harris Computer Systems

Layout **1 Typical**		
1.Typical	4.(-) BR	7.
2.Inadeq	5.(-) BRs	8.
3.Poor	6.	9.
Attic **9 None**		
1.1/4 Fin	4.Full Fin	7.
2.1/2 Fin	5.Fl/Stair	8.
3.3/4 Fin	6.1/2Fl/St	9.None
Insulation **1 Full**		
1.Full	4.Minimal	7.
2.Heavy	5.Partial	8.
3.Capped	6.	9.None
Unfinished % **0%**		
Grade & Factor **4 Good 100%**		
1.E Grade	4.B Grade	7.AA
2.D Grade	5.A Grade	8.AAAA Gra
3.C Grade	6.A+	9.Same
SQFT (Footprint) **480**		
Condition **5 Above Average**		
1.Poor	4.Avg	7.V G
2.Fair	5.Avg+	8.Exc
3.Avg-	6.Good	9.Same
Phys. % Good **0%**		
Funct. % Good **100%**		
Functional Code **9 None**		
1.Incomp	4.Small Si	7.Layout
2.Overbuil	5.CDU	8.Other
3.Delap	6.Style	9.None
Econ. % Good **100%**		
Economic Code **None**		
0.None	3.No Power	9.None
1.Location	4.Generate	8.
2.Encroach	5.Misc	9.
Entrance Code **5 Estimated**		
1.Interior	4.Vacant	7.
2.Refusal	5.Estimate	8.
3.Informed	6.	9.
Information Code **5 Estimate**		
1.Owner	4.Agent	7.
2.Relative	5.Estimate	8.
3.Tenant	6.Other	9.

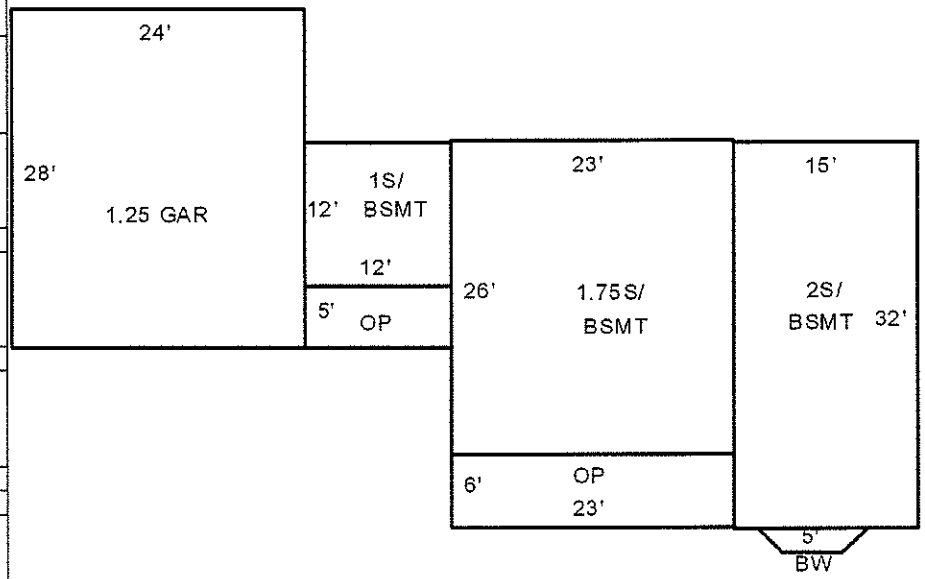

Date Inspected 12-03-2012

Additions, Outbuildings & Improvements

Type	Year	Units	Grade	Cond	Phys.	Funct.	Sound Value
21 Open Frame	0	138	0 0	0	0 %	0 %	
11 1	1990	144	0 0	0	0 %	0 %	
21 Open Frame	1990	60	0 0	0	0 %	0 %	
76 1.25 ST	1990	672	0 0	0	0 %	0 %	
25 Frame Bay	0	14	0 0	0	0 %	0 %	
15 1.75 Story/BSMT	0	598	0 0	0	0 %	0 %	
					%	%	
					%	%	
					%	%	
					%	%	

1.ONE STORY FRAM
2.TWO STORY FRAM
3.THREE STORY FR
4.1 & 1/2 STORY
5.1 & 3/4 STORY
6.2 & 1/2 STORY
21.Open Frame Por
22.Encl Frame Por
23.Frame Garage
24.Frame Shed
25.Frame Bay Wind
26.1SFr Overhang
27.Unfin Basement
28.Unfinished Att
29.Finished Attic

Map Lot R02-010-A | Account 3761 | Location 11 BURROUGH ROAD | Card 1 Of 1 | 8-31-2016

LEET, GARY D. &
MARY JANE
11 BURROUGH RD

LISBON FALLS ME 04252
B2316P124

Property Data

Neighborhood **32 GOULD - BURROURG**

Tree Growth Year **0**

TG MGT PLAN DATE **0**

BLDG PERMIT YEAR **0**

Zone/Land Use **6 RURAL OPEN SPACE 1**

Secondary Zone

Topography **1 Level**

1.Level	4.Below St	7.Steep
2.Rolling	5.Low	8.
3.Above St	6.Wet	9.

Utilities **4 Drilled Well** **6 Septic System**

1.Public	4.Dr Well	7.WELL & SEP
2.Water	5.Oth Prv Wa	8.HoldingTan
3.Sewer	6.Septic	9.P WTR/SEPT

Street **1 Public Paved**

1.PubPaved	4.PrivGrav	7.No Road
2.PrivPavd	5.R/W	8.No Legal
3.PubGravl	6.Long R/W	9.LandLkd

Interior Inspection **0**

CHANGE YR **0**

Sale Data

Sale Date

Price

Sale Type

1.Land	4.MOHOland	7.
2.L & B	5.MOHOw/o	8.
3.Building	6.	9.Distress

Financing

1.Convent	4.Seller	7.
2.FHA/VA	5.Private	8.
3.Assumed	6.Cash	9.Unknown

Validity

1.Valid	4.Split	7.Changes
2.Related	5.Partial	8.Other
3.Distress	6.Exempt	9.ABUTTER

Verified

1.Buyer	4.Agent	7.Family
2.Seller	5.Pub Rec	8.Other
3.Lender	6.MLS	9.

Assessment Record

Year	Land	Buildings	Exempt	Total
2009	28,000	75,150	10,080	93,070
2010	37,000	99,200	11,200	125,000
2011	37,000	99,200	11,620	124,580
2013	37,000	99,200	11,900	124,300
2015	37,000	99,200	12,180	124,020
2016	36,200	126,800	19,000	144,000

Land Data

	Type	Effective Frontage	Effective Depth	Influence Factor	Influence Code
Front Foot					
11.Primary Lot				%	
12.Additional I				%	
13.Additional II				%	
14.Additional III				%	
15.Additional IV				%	
				%	
				%	
Square Foot		**Square Feet**			
16.Primary Lot				%	
17.Additional I				%	
18.Additional II				%	
19.Additional III				%	
20.Additional IV				%	
				%	
				%	
Fract. Acre		**Acreage/Sites**			
21.HOMESITE	21	2.30		100 %	0
22.COMMERCIAL SIT	44	1.00		100 %	0
23.INDUSTRIAL SIT				%	
Acres				%	
27.REAR 1-5				%	
28.REAR 6-10				%	
29.REAR 11-20				%	
30.REAR 21 +				%	
34.Farmland SW					
35.Farmland MW					

Total Acreage 2.30

Influence Codes

1.VACANCY
2.Excess Frtg
3.Topography
4.Size/Shape
5.Access
6.Restriction
7.Access/Topo
8.ENV-OPEN SPACE
9.Fract Share
Acres
36.Farmland HW
37.T G Softwood
38.T G Mixed Woo
39.T G Hardwood
40.Gravel Pit
41.RP/Wetland/Was
42.Leased or MH S
43.Condo Site
44.SITE IMPROVEME
46.Waste
47.Common Land
48.PRIME COMM LOT
49.SECONDARY COMM
50.MARGINAL COMM
51.UTILITY ROW
52.TOWER SITE
53.PASTURE

Inspection Witnessed By:

X Date

No./Date	Description	Date Insp.

Notes:

LISBON

LISBON

Map Lot R02-010-A | Account 3761 | Location 11 BURROUGH ROAD | Card 1 Of 1 | 8-31-2016

Building Style	1 Conventional	
1.Conv.	5.Garrison	9.DW
2.Ranch	6.Contemp	10.BERM
3.R Ranch	7.Seasonal	11.COMM &
4.Cape	8.Primitiv	12.
Dwelling Units	1	
Other Units	0	
Stories	1 One Story	
1.1	4.1.5	7.3.5
2.2	5.1.75	8.
3.3	6.2.5	9.
Exterior Walls	8 AL/Vinyl	
1.Clapboar	5.T-111	9.Cem.Boar
2.WD.SH.	6.BR/Stone	10.Log
3.Compos.	7.Novelty	11.Other
4.ASB/ASP	8.AL/Vinyl	12.BLOCK
Roof Surface	1 Asphalt Shingles	
1.Asphalt	4.Composit	7.Metal RS
2.Slate	5.Wood	8.
3.Metal LC	6.Other	9.
SF Masonry Trim	0	
BUILDING USE	0	
OPEN-4-CUSTOM	0	
Year Built	1987	
Year Remodeled	0	
Foundation	1 Concrete	
1.Concrete	4.Wood	7.DirtFlr
2.C Block	5.Slab	8.
3.Br/Stone	6.Piers	9.
Basement	4 Full Basement	
1.1/4 Bmt	4.Full Bmt	7.
2.1/2 Bmt	5.Crawl	8.
3.3/4 Bmt	6.1stFlUnf	9.None
Bsmt Gar # Cars	0	
Wet Basement	1 Dry Basement	
1.Dry	4.Dirt/Dry	7.
2.Damp	5.Dirt/Dmp	8.
3.Wet	6.Dirt/Wet	9.

SF Bsmt Living	400	
Fin Bsmt Grade	2 90	
Electrical-Amps	2	
Heat Type	100%	1 Hot Water BB
1.HWBB	5.FWA	9.No Heat
2.Radiator	6.GravWA	10.RIN/MON
3.RadFloor	7.Electric	11.
4.Steam	8.Fl/Wall	12.
Cool Type	0%	9 None
1.Central	4.W&C Air	7.
2.Evapor	5.	8.
3.H Pump	6.	9.None
Kitchen Style	2 Typical	
1.Good	4.Obsolete	7.
2.Typical	5.	8.
3.Old Type	6.	9.None
Bath(s) Style	2 Typical Bath(s)	
1.Good	4.Obsolete	7.
2.Typical	5.	8.
3.Old Type	6.	9.None
# Rooms	6	
# Bedrooms	3	
# Full Baths	2	
# Half Baths	0	
# Addn Fixtures	0	
# Fireplaces	0	

TRIO Software
A Division of Harris Computer Systems

Layout	1 Typical	
1.Typical	4.(-) BR	7.
2.Inadeq	5.(-) BRs	8.
3.Poor	6.	9.
Attic	9 None	
1.1/4 Fin	4.Full Fin	7.
2.1/2 Fin	5.Fl/Stair	8.
3.3/4 Fin	6.1/2Fl/St	9.None
Insulation	1 Full	
1.Full	4.Minimal	7.
2.Heavy	5.Partial	8.
3.Capped	6.	9.None
Unfinished %	0%	
Grade & Factor	2 Fair 110%	
1.E Grade	4.B Grade	7.AA
2.D Grade	5.A Grade	8.AAAA Gra
3.C Grade	6.A+	9.Same
SQFT (Footprint)	1400	
Condition	5 Above Average	
1.Poor	4.Avg	7.V G
2.Fair	5.Avg+	8.Exc
3.Avg-	6.Good	9.Same
Phys. % Good	0%	
Funct. % Good	100%	
Functional Code	9 None	
1.Incomp	4.Small Sl	7.Layout
2.Overbuil	5.CDU	8.Other
3.Delap	6.Style	9.None
Econ. % Good	100%	
Economic Code	None	
0.None	3.No Power	9.None
1.Location	4.Generate	8.
2.Encroach	5.Misc	9.
Entrance Code	1 Interior Inspect	
1.Interior	4.Vacant	7.
2.Refusal	5.Estimate	8.
3.Informed	6.	9.
Information Code	1 Owner	
1.Owner	4.Agent	7.
2.Relative	5.Estimate	8.
3.Tenant	6.Other	9.

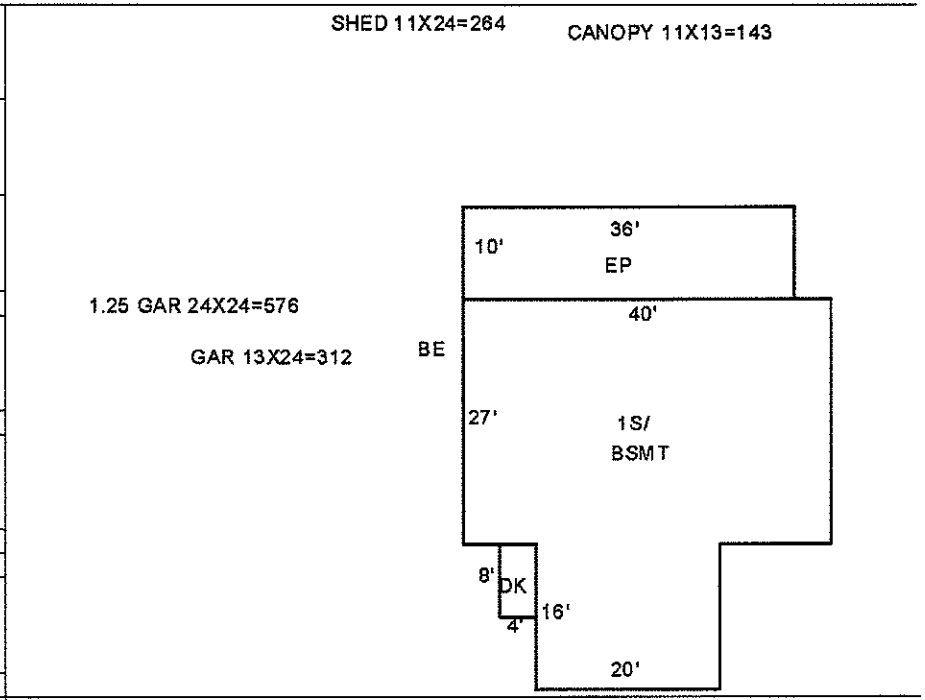

Date Inspected 12-03-2012

Additions, Outbuildings & Improvements

Type	Year	Units	Grade	Cond	Phys.	Funct.	Sound Value
68 Wood Deck	0	32	0 0	0	0 %	0 %	
22 Encl Frame Porch	0	360	0 0	0	0 %	0 %	
76 1.25 ST	1992	576	2 100	4	0 %	100 %	
23 Frame Garage	1992	312	2 100	4	0 %	100 %	
24 Frame Shed	0	264	2 100	4	0 %	100 %	
61 Canopy	0	143	2 100	4	0 %	100 %	
					%	%	
					%	%	
					%	%	
					%	%	

1.ONE STORY FRAM
2.TWO STORY FRAM
3.THREE STORY FR
4.1 & 1/2 STORY
5.1 & 3/4 STORY
6.2 & 1/2 STORY
21.Open Frame Por
22.Encl Frame Por
23.Frame Garage
24.Frame Shed
25.Frame Bay Wind
26.1SFr Overhang
27.Unfin Basement
28.Unfinished Att
29.Finished Attic

Map Lot R02-010-B | Account 3762 | Location MAIN STREET | Card 1 Of 1 | 8-31-2016

LEET, GARY D. &
MARY JANE
11 BURROUGH RD

LISBON FALLS ME 04252
B4650P70

Property Data

Neighborhood **32 GOULD - BURROURG**

Tree Growth Year **0**

TG MGT PLAN DATE **0**

BLDG PERMIT YEAR **0**

Zone/Land Use **6 RURAL OPEN SPACE 1**

Secondary Zone

Topography **1 Level**

1.Level	4.Below St	7.Steep
2.Rolling	5.Low	8.
3.Above St	6.Wet	9.

Utilities

1.Public	4.Dr Well	7.WELL & SEP
2.Water	5.Oth Prv Wa	8.HoldingTan
3.Sewer	6.Septic	9.P WTR/SEPT

Street **1 Public Paved**

1.PubPaved	4.PrivGrav	7.No Road
2.PrivPavd	5.R/W	8.No Legal
3.PubGravl	6.Long R/W	9.LandLkd

Interior Inspection **0**

CHANGE YR **0**

Sale Data

Sale Date

Price

Sale Type

1.Land	4.MOHOland	7.
2.L & B	5.MOHOw/o	8.
3.Building	6.	9.Distress

Financing

1.Convent	4.Seller	7.
2.FHA/VA	5.Private	8.
3.Assumed	6.Cash	9.Unknown

Validity

1.Valid	4.Split	7.Changes
2.Related	5.Partial	8.Other
3.Distress	6.Exempt	9.ABUTTER

Verified

1.Buyer	4.Agent	7.Family
2.Seller	5.Pub Rec	8.Other
3.Lender	6.MLS	9.

Assessment Record

Year	Land	Buildings	Exempt	Total
2009	15,700	0	0	15,700
2010	20,700	0	0	20,700
2011	20,700	0	0	20,700
2013	20,700	0	0	20,700
2015	20,700	0	0	20,700
2016	37,300	0	0	37,300

Land Data

Front Foot	Type	Effective Frontage	Effective Depth	Influence Factor	Influence Code
11.Primary Lot				%	
12.Additional I				%	
13.Additional II				%	
14.Additional III				%	
15.Additional IV				%	
				%	
				%	

Square Foot	Square Feet		
16.Primary Lot		%	
17.Additional I		%	
18.Additional II		%	
19.Additional III		%	
20.Additional IV		%	
		%	
		%	

Fract. Acre	Acreage/Sites			
21.HOMESITE	21	4.00	100 %	0
22.COMMERCIAL SIT	41	4.30	100 %	0
23.INDUSTRIAL SIT			%	
Acres			%	
27.REAR 1-5			%	
28.REAR 6-10			%	
29.REAR 11-20			%	
30.REAR 21 +			%	
34.Farmland SW				
35.Farmland MW				

Total Acreage 8.30

Influence Codes

1.VACANCY
2.Excess Frtg
3.Topography
4.Size/Shape
5.Access
6.Restriction
7.Access/Topo
8.ENV-OPEN SPACE
9.Fract Share
Acres
36.Farmland HW
37.T G Softwood
38.T G Mixed Woo
39.T G Hardwood
40.Gravel Pit
41.RP/Wetland/Was
42.Leased or MH S
43.Condo Site
44.SITE IMPROVEME
46.Waste
47.Common Land
48.PRIME COMM LOT
49.SECONDARY COMM
50.MARGINAL COMM
51.UTILITY ROW
52.TOWER SITE
53.PASTURE

Inspection Witnessed By:

X Date

No./Date	Description	Date Insp.

Notes:

LISBON

LISBON

Map Lot R02-010-B | Account 3762 | Location MAIN STREET | Card 1 Of 1 | 8-31-2016

Building Style		
1.Conv.	5.Garrison	9.DW
2.Ranch	6.Contemp	10.BERM
3.R Ranch	7.Seasonal	11.COMM &
4.Cape	8.Primitiv	12.

Dwelling Units
Other Units
Stories

1.1	4.1.5	7.3.5
2.2	5.1.75	8.
3.3	6.2.5	9.

Exterior Walls		
1.Clapboar	5.T-111	9.Cem.Boar
2.WD.SH.	6.BR/Stone	10.Log
3.Compos.	7.Novelty	11.Other
4.ASB/ASP	8.AL/Vinyl	12.BLOCK

Roof Surface		
1.Asphalt	4.Composit	7.Metal RS
2.Slate	5.Wood	8.
3.Metal LC	6.Other	9.

SF Masonry Trim
BUILDING USE
OPEN-4-CUSTOM
Year Built
Year Remodeled

Foundation		
1.Concrete	4.Wood	7.DirtFlr
2.C Block	5.Slab	8.
3.Br/Stone	6.Piers	9.

Basement		
1.1/4 Bmt	4.Full Bmt	7.
2.1/2 Bmt	5.Crawl	8.
3.3/4 Bmt	6.1stFlUnf	9.None

Bsmt Gar # Cars

Wet Basement		
1.Dry	4.Dirt/Dry	7.
2.Damp	5.Dirt/Dmp	8.
3.Wet	6.Dirt/Wet	9.

SF Bsmt Living
Fin Bsmt Grade
Electrical-Amps

Heat Type 100%		
1.HWBB	5.FWA	9.No Heat
2.Radiator	6.GravWA	10.RIN/MON
3.RadFloor	7.Electric	11.
4.Steam	8.Fl/Wall	12.

Cool Type 0%		
1.Central	4.W&C Air	7.
2.Evapor	5.	8.
3.H Pump	6.	9.None

Kitchen Style		
1.Good	4.Obsolete	7.
2.Typical	5.	8.
3.Old Type	6.	9.None

Bath(s) Style		
1.Good	4.Obsolete	7.
2.Typical	5.	8.
3.Old Type	6.	9.None

Rooms
Bedrooms
Full Baths
Half Baths
Addn Fixtures
Fireplaces

TRIO Software
A Division of Harris Computer Systems

Layout		
1.Typical	4.(-) BR	7.
2.Inadeq	5.(-) BRs	8.
3.Poor	6.	9.

Attic		
1.1/4 Fin	4.Full Fin	7.
2.1/2 Fin	5.Fl/Stair	8.
3.3/4 Fin	6.1/2Fl/St	9.None

Insulation		
1.Full	4.Minimal	7.
2.Heavy	5.Partial	8.
3.Capped	6.	9.None

Unfinished %

Grade & Factor		
1.E Grade	4.B Grade	7.AA
2.D Grade	5.A Grade	8.AAAA Gra
3.C Grade	6.A+	9.Same

SQFT (Footprint)

Condition		
1.Poor	4.Avg	7.V G
2.Fair	5.Avg+	8.Exc
3.Avg-	6.Good	9.Same

Phys. % Good
Funct. % Good

Functional Code		
1.Incomp	4.Small Si	7.Layout
2.Overbuil	5.CDU	8.Other
3.Delap	6.Style	9.None

Econ. % Good

Economic Code		
0.None	3.No Power	9.None
1.Location	4.Generate	8.
2.Encroach	5.Misc	9.

Entrance Code 0		
1.Interior	4.Vacant	7.
2.Refusal	5.Estimate	8.
3.Informed	6.	9.

Information Code 0		
1.Owner	4.Agent	7.
2.Relative	5.Estimate	8.
3.Tenant	6.Other	9.

Date Inspected

Additions, Outbuildings & Improvements

Type	Year	Units	Grade	Cond	Phys.	Funct.	Sound Value
					%	%	
					%	%	
					%	%	
					%	%	
					%	%	
					%	%	
					%	%	
					%	%	
					%	%	
					%	%	

1.ONE STORY FRAM
2.TWO STORY FRAM
3.THREE STORY FR
4.1 & 1/2 STORY
5.1 & 3/4 STORY
6.2 & 1/2 STORY
21.Open Frame Por
22.Encl Frame Por
23.Frame Garage
24.Frame Shed
25.Frame Bay Wind
26.1SFr Overhang
27.Unfin Basement
28.Unfinished Att
29.Finished Attic

Map Lot R02-011 | Account 2839 | Location 19 BURROUGH ROAD | Card 1 Of 2 | 8-31-2016

HARMON, WILMA JEAN &
RINGROSE, FRANCES P.
PO BOX 247

LISBON FALLS ME 04252
B2816P122

Property Data

Neighborhood **32 GOULD - BURROURG**

Tree Growth Year **0**

TG MGT PLAN DATE **0**

BLDG PERMIT YEAR **0**

Zone/Land Use **6 RURAL OPEN SPACE 1**

Secondary Zone **11 AND RP**

Topography **1 Level**

1.Level	4.Below St	7.Steep
2.Rolling	5.Low	8.
3.Above St	6.Wet	9.

Utilities **4 Drilled Well** **6 Septic System**

1.Public	4.Dr Well	7.WELL & SEP
2.Water	5.Oth Prv Wa	8.HoldingTan
3.Sewer	6.Septic	9.P WTR/SEPT

Street **1 Public Paved**

1.PubPaved	4.PrivGrav	7.No Road
2.PrivPavd	5.R/W	8.No Legal
3.PubGravl	6.Long R/W	9.LandLkd

Interior Inspection **0**

CHANGE YR **0**

Sale Data

Sale Date

Price

Sale Type

1.Land	4.MOHOland	7.
2.L & B	5.MOHOw/o	8.
3.Building	6.	9.Distress

Financing

1.Convent	4.Seller	7.
2.FHA/VA	5.Private	8.
3.Assumed	6.Cash	9.Unknown

Validity

1.Valid	4.Split	7.Changes
2.Related	5.Partial	8.Other
3.Distress	6.Exempt	9.ABUTTER

Verified

1.Buyer	4.Agent	7.Family
2.Seller	5.Pub Rec	8.Other
3.Lender	6.MLS	9.

Assessment Record

Year	Land	Buildings	Exempt	Total
2009	24,000	51,020	7,280	67,740
2010	31,700	67,300	8,000	91,000
2011	31,700	67,300	8,300	90,700
2013	31,700	67,300	8,500	90,500
2015	31,700	67,300	8,700	90,300
2016	34,100	41,300	15,000	60,400

Land Data

Front Foot	Type	Effective Frontage	Effective Depth	Influence Factor	Influence Code
11.Primary Lot				%	
12.Additional I				%	
13.Additional II				%	
14.Additional III				%	
15.Additional IV				%	
				%	
				%	

Square Foot	Square Feet		
16.Primary Lot		%	
17.Additional I		%	
18.Additional II		%	
19.Additional III		%	
20.Additional IV		%	
		%	
		%	

Fract. Acre	Acreage/Sites			
21.HOMESITE	21	3.00	90 %	3
22.COMMERCIAL SIT	44	1.00	100 %	0
23.INDUSTRIAL SIT			%	
Acres			%	
27.REAR 1-5			%	
28.REAR 6-10			%	
29.REAR 11-20			%	
30.REAR 21 +			%	
34.Farmland SW				
35.Farmland MW				

Total Acreage 3.00

Influence Codes

1.VACANCY
2.Excess Frtg
3.Topography
4.Size/Shape
5.Access
6.Restriction
7.Access/Topo
8.ENV-OPEN SPACE
9.Fract Share
Acres
36.Farmland HW
37.T G Softwood
38.T G Mixed Woo
39.T G Hardwood
40.Gravel Pit
41.RP/Wetland/Was
42.Leased or MH S
43.Condo Site
44.SITE IMPROVEME
46.Waste
47.Common Land
48.PRIME COMM LOT
49.SECONDARY COMM
50.MARGINAL COMM
51.UTILITY ROW
52.TOWER SITE
53.PASTURE

Inspection Witnessed By:

X Date

No./Date	Description	Date Insp.

Notes:

1993 ZIMMER 14X68
NCH1059

LISBON

LISBON

Map Lot R02-011 | Account 2839 | Location 19 BURROUGH ROAD | Card 1 Of 2 | 8-31-2016

Building Style		
1.Conv.	5.Garrison	9.DW
2.Ranch	6.Contemp	10.BERM
3.R Ranch	7.Seasonal	11.COMM &
4.Cape	8.Primitiv	12.

Dwelling Units
Other Units

Stories		
1.1	4.1.5	7.3.5
2.2	5.1.75	8.
3.3	6.2.5	9.

Exterior Walls		
1.Clapboar	5.T-111	9.Cem.Boar
2.WD.SH.	6.BR/Stone	10.Log
3.Compos.	7.Novelty	11.Other
4.ASB/ASP	8.AL/Vinyl	12.BLOCK

Roof Surface		
1.Asphalt	4.Composit	7.Metal RS
2.Slate	5.Wood	8.
3.Metal LC	6.Other	9.

SF Masonry Trim
BUILDING USE
OPEN-4-CUSTOM
Year Built
Year Remodeled

Foundation		
1.Concrete	4.Wood	7.DirtFlr
2.C Block	5.Slab	8.
3.Br/Stone	6.Piers	9.

Basement		
1.1/4 Bmt	4.Full Bmt	7.
2.1/2 Bmt	5.Crawl	8.
3.3/4 Bmt	6.1stFlUnf	9.None

Bsmt Gar # Cars

Wet Basement		
1.Dry	4.Dirt/Dry	7.
2.Damp	5.Dirt/Dmp	8.
3.Wet	6.Dirt/Wet	9.

SF Bsmt Living
Fin Bsmt Grade
Electrical-Amps

Heat Type 100%		
1.HWBB	5.FWA	9.No Heat
2.Radiator	6.GravWA	10.RIN/MON
3.RadFloor	7.Electric	11.
4.Steam	8.Fl/Wall	12.

Cool Type 0%		
1.Central	4.W&C Air	7.
2.Evapor	5.	8.
3.H Pump	6.	9.None

Kitchen Style		
1.Good	4.Obsolete	7.
2.Typical	5.	8.
3.Old Type	6.	9.None

Bath(s) Style		
1.Good	4.Obsolete	7.
2.Typical	5.	8.
3.Old Type	6.	9.None

Rooms
Bedrooms
Full Baths
Half Baths
Addn Fixtures
Fireplaces

TRIO Software
A Division of Harris Computer Systems

Layout		
1.Typical	4.(-) BR	7.
2.Inadeq	5.(-) BRs	8.
3.Poor	6.	9.

Attic		
1.1/4 Fin	4.Full Fin	7.
2.1/2 Fin	5.Fl/Stair	8.
3.3/4 Fin	6.1/2Fl/St	9.None

Insulation		
1.Full	4.Minimal	7.
2.Heavy	5.Partial	8.
3.Capped	6.	9.None

Unfinished %

Grade & Factor		
1.E Grade	4.B Grade	7.AA
2.D Grade	5.A Grade	8.AAAA Gra
3.C Grade	6.A+	9.Same

SQFT (Footprint)

Condition		
1.Poor	4.Avg	7.V G
2.Fair	5.Avg+	8.Exc
3.Avg-	6.Good	9.Same

Phys. % Good
Funct. % Good

Functional Code		
1.Incomp	4.Small Si	7.Layout
2.Overbuil	5.CDU	8.Other
3.Delap	6.Style	9.None

Econ. % Good

Economic Code		
0.None	3.No Power	9.None
1.Location	4.Generate	8.
2.Encroach	5.Misc	9.

Entrance Code 1 Interior Inspect		
1.Interior	4.Vacant	7.
2.Refusal	5.Estimate	8.
3.Informed	6.	9.

Information Code 1 Owner		
1.Owner	4.Agent	7.
2.Relative	5.Estimate	8.
3.Tenant	6.Other	9.

Date Inspected 12-03-2012

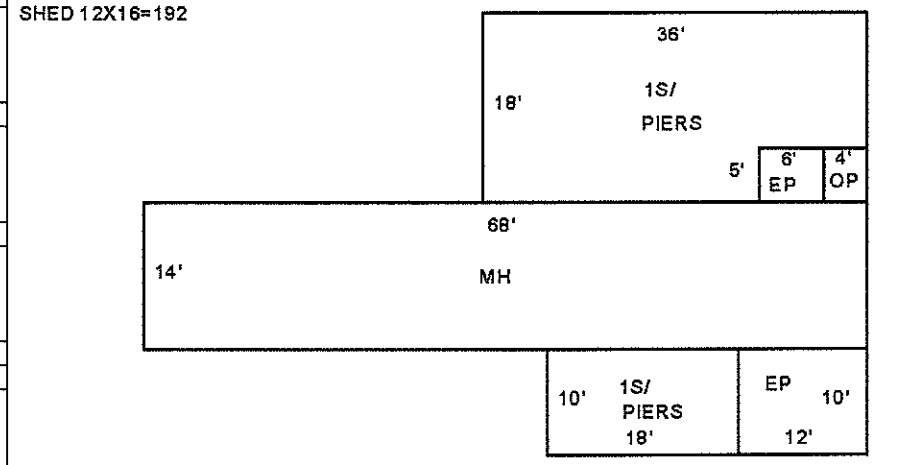



Additions, Outbuildings & Improvements

Type	Year	Units	Grade	Cond	Phys.	Funct.	Sound Value
998 14 Mobile	1991	14x68	4 100	6	0 %	100 %	
22 Encl Frame Porch	0	120	2 100	0	0 %	0 %	
1 ONE STORY	0	180	2 100	0	0 %	0 %	
21 Open Frame	0	20	2 100	0	0 %	0 %	
22 Encl Frame Porch	0	30	2 100	0	0 %	0 %	
1 ONE STORY	0	598	2 100	0	0 %	0 %	
24 Frame Shed	0	100	2 100	3	0 %	100 %	
24 Frame Shed	0	288	2 100	3	0 %	100 %	
24 Frame Shed	1991	192	2 100	4	0 %	100 %	
61 Canopy	0	160	2 100	2	0 %	100 %	

1.ONE STORY FRAM
2.TWO STORY FRAM
3.THREE STORY FR
4.1 & 1/2 STORY
5.1 & 3/4 STORY
6.2 & 1/2 STORY
21.Open Frame Por
22.Encl Frame Por
23.Frame Garage
24.Frame Shed
25.Frame Bay Wind
26.1SFr Overhang
27.Unfin Basement
28.Unfinished Att
29.Finished Attic

Map Lot R02-011 Account 2839 Location Card 2 Of 2 8-31-2016

HARMON, WILMA JEAN &
RINGROSE, FRANCES P.
PO BOX 247

LISBON FALLS ME 04252
B2816P122

Property Data

Neighborhood **32 GOULD - BURROURG**

Tree Growth Year **0**

TG MGT PLAN DATE **0**

BLDG PERMIT YEAR **0**

Zone/Land Use **6 RURAL OPEN SPACE 1**

Secondary Zone

Topography **1 Level**

1.Level	4.Below St	7.Steep
2.Rolling	5.Low	8.
3.Above St	6.Wet	9.

Utilities **4 Drilled Well** **6 Septic System**

1.Public	4.Dr Well	7.WELL & SEP
2.Water	5.Oth Prv Wa	8.HoldingTan
3.Sewer	6.Septic	9.P WTR/SEPT

Street **1 Public Paved**

1.PubPaved	4.PrivGrav	7.No Road
2.PrivPavd	5.R/W	8.No Legal
3.PubGravl	6.Long R/W	9.Landtkd

Interior Inspection **0**

CHANGE YR **0**

Sale Data

Sale Date

Price

Sale Type

1.Land	4.MOHOland	7.
2.L & B	5.MOHOw/o	8.
3.Building	6.	9.Distress

Financing

1.Convent	4.Seller	7.
2.FHA/VA	5.Private	8.
3.Assumed	6.Cash	9.Unknown

Validity

1.Valid	4.Split	7.Changes
2.Related	5.Partial	8.Other
3.Distress	6.Exempt	9.ABUTTER

Verified

1.Buyer	4.Agent	7.Family
2.Seller	5.Pub Rec	8.Other
3.Lender	6.MLS	9.

Assessment Record

Year	Land	Buildings	Exempt	Total
2016	0	800	0	800

Land Data

Front Foot	Type	Effective Frontage	Effective Depth	Influence Factor	Influence Code
11.Primary Lot				%	
12.Additional I				%	
13.Additional II				%	
14.Additional III				%	
15.Additional IV				%	
				%	
				%	
Square Foot		**Square Feet**			
16.Primary Lot				%	
17.Additional I				%	
18.Additional II				%	
19.Additional III				%	
20.Additional IV				%	
				%	
				%	
Fract. Acre		**Acreage/Sites**			
21.HOMESITE				%	
22.COMMERCIAL SIT				%	
23.INDUSTRIAL SIT				%	
Acres				%	
27.REAR 1-5				%	
28.REAR 6-10				%	
29.REAR 11-20				%	
30.REAR 21 +				%	
34.Farmland SW					
35.Farmland MW					

Total Acreage 0.00

Influence Codes

1.VACANCY
2.Excess Frtg
3.Topography
4.Size/Shape
5.Access
6.Restriction
7.Access/Topo
8.ENV-OPEN SPACE
9.Fract Share
Acres
36.Farmland HW
37.T G Softwood
38.T G Mixed Woo
39.T G Hardwood
40.Gravel Pit
41.RP/Wetland/Was
42.Leased or MH S
43.Condo Site
44.SITE IMPROVEME
46.Waste
47.Common Land
48.PRIME COMM LOT
49.SECONDARY COMM
50.MARGINAL COMM
51.UTILITY ROW
52.TOWER SITE
53.PASTURE

Inspection Witnessed By:

X Date

No./Date	Description	Date Insp.

Notes:

LISBON

LISBON

Map Lot R02-011 | Account 2839 | Location | Card 2 Of 2 | 8-31-2016

Building Style		
1.Conv.	5.Garrison	9.DW
2.Ranch	6.Contemp	10.BERM
3.R Ranch	7.Seasonal	11.COMM &
4.Cape	8.Primitiv	12.

Dwelling Units

Other Units

Stories		
1.1	4.1.5	7.3.5
2.2	5.1.75	8.
3.3	6.2.5	9.

Exterior Walls		
1.Clapboar	5.T-111	9.Cem.Boar
2.WD.SH.	6.BR/Stone	10.Log
3.Compos.	7.Novelty	11.Other
4.ASB/ASP	8.AL/Vinyl	12.BLOCK

Roof Surface		
1.Asphalt	4.Composit	7.Metal RS
2.Slate	5.Wood	8.
3.Metal LC	6.Other	9.

SF Masonry Trim

BUILDING USE

OPEN-4-CUSTOM

Year Built

Year Remodeled

Foundation		
1.Concrete	4.Wood	7.DirtFlr
2.C Block	5.Slab	8.
3.Br/Stone	6.Piers	9.

Basement		
1.1/4 Bmt	4.Full Bmt	7.
2.1/2 Bmt	5.Crawl	8.
3.3/4 Bmt	6.1stFlUnf	9.None

Bsmt Gar # Cars

Wet Basement		
1.Dry	4.Dirt/Dry	7.
2.Damp	5.Dirt/Dmp	8.
3.Wet	6.Dirt/Wet	9.

SF Bsmt Living

Fin Bsmt Grade

Electrical-Amps

Heat Type 100%		
1.HWBB	5.FWA	9.No Heat
2.Radiator	6.GravWA	10.RIN/MON
3.RadFloor	7.Electric	11.
4.Steam	8.Fl/Wall	12.

Cool Type 0%		
1.Central	4.W&C Air	7.
2.Evapor	5.	8.
3.H Pump	6.	9.None

Kitchen Style		
1.Good	4.Obsolete	7.
2.Typical	5.	8.
3.Old Type	6.	9.None

Bath(s) Style		
1.Good	4.Obsolete	7.
2.Typical	5.	8.
3.Old Type	6.	9.None

Rooms

Bedrooms

Full Baths

Half Baths

Addn Fixtures

Fireplaces

TRIO Software
A Division of Harris Computer Systems

Layout		
1.Typical	4.(-) BR	7.
2.Inadeq	5.(-) BRs	8.
3.Poor	6.	9.

Attic		
1.1/4 Fin	4.Full Fin	7.
2.1/2 Fin	5.Fl/Stair	8.
3.3/4 Fin	6.1/2Fl/St	9.None

Insulation		
1.Full	4.Minimal	7.
2.Heavy	5.Partial	8.
3.Capped	6.	9.None

Unfinished %

Grade & Factor		
1.E Grade	4.B Grade	7.AA
2.D Grade	5.A Grade	8.AAAA Gra
3.C Grade	6.A+	9.Same

SQFT (Footprint)

Condition		
1.Poor	4.Avg	7.V G
2.Fair	5.Avg+	8.Exc
3.Avg-	6.Good	9.Same

Phys. % Good

Funct. % Good

Functional Code		
1.Incomp	4.Small Sl	7.Layout
2.Overbuil	5.CDU	8.Other
3.Delap	6.Style	9.None

Econ. % Good

Economic Code		
0.None	3.No Power	9.None
1.Location	4.Generate	8.
2.Encroach	5.Misc	9.

Entrance Code 0		
1.Interior	4.Vacant	7.
2.Refusal	5.Estimate	8.
3.Informed	6.	9.

Information Code 0		
1.Owner	4.Agent	7.
2.Relative	5.Estimate	8.
3.Tenant	6.Other	9.

Date Inspected

Additions, Outbuildings & Improvements

Type	Year	Units	Grade	Cond	Phys.	Funct.	Sound Value
61 Canopy	0	144	1 100	2	0 %	100 %	
24 Frame Shed	0	128	2 100	3	0 %	100 %	
					%	%	
					%	%	
					%	%	
					%	%	
					%	%	
					%	%	
					%	%	
					%	%	

1.ONE STORY FRAM
2.TWO STORY FRAM
3.THREE STORY FR
4.1 & 1/2 STORY
5.1 & 3/4 STORY
6.2 & 1/2 STORY
21.Open Frame Por
22.Encl Frame Por
23.Frame Garage
24.Frame Shed
25.Frame Bay Wind
26.1SFr Overhang
27.Unfin Basement
28.Unfinished Att
29.Finished Attic

Map Lot R02-012 | Account 3756 | Location 29 BURROUGH ROAD | Card 1 Of 1 | 8-31-2016

LEEMAN, DANIEL L. &
MICHELLE
29 BURROUGH RD

LISBON FALLS ME 04252
B5278P274

Property Data

Neighborhood **32 GOULD - BURROURG**

Tree Growth Year **0**

TG MGT PLAN DATE **0**

BLDG PERMIT YEAR **0**

Zone/Land Use **6 RURAL OPEN SPACE 1**

Secondary Zone **11 AND RP**

Topography **1 Level**

1.Level	4.Below St	7.Steep
2.Rolling	5.Low	8.
3.Above St	6.Wet	9.

Utilities **4 Drilled Well** **6 Septic System**

1.Public	4.Dr Well	7.WELL & SEP
2.Water	5.Oth Prv Wa	8.HoldingTan
3.Sewer	6.Septic	9.P WTR/SEPT

Street **1 Public Paved**

1.PubPaved	4.PrivGrav	7.No Road
2.PrivPavd	5.R/W	8.No Legal
3.PubGravl	6.Long R/W	9.LandLkd

Interior Inspection **0**

CHANGE YR **0**

Sale Data

Sale Date

Price

Sale Type

1.Land	4.MOHOland	7.
2.L & B	5.MOHOw/o	8.
3.Building	6.	9.Distress

Financing

1.Convent	4.Seller	7.
2.FHA/VA	5.Private	8.
3.Assumed	6.Cash	9.Unknown

Validity

1.Valid	4.Split	7.Changes
2.Related	5.Partial	8.Other
3.Distress	6.Exempt	9.ABUTTER

Verified

1.Buyer	4.Agent	7.Family
2.Seller	5.Pub Rec	8.Other
3.Lender	6.MLS	9.

Assessment Record

Year	Land	Buildings	Exempt	Total
2009	17,220	69,300	7,280	79,240
2010	22,700	91,500	8,000	106,200
2011	22,700	91,500	8,300	105,900
2013	22,700	91,500	8,500	105,700
2015	22,700	91,500	8,700	105,500
2016	31,500	85,100	15,000	101,600

Land Data

Front Foot	Type	Effective Frontage	Effective Depth	Influence Factor	Influence Code
11.Primary Lot				%	
12.Additional I				%	
13.Additional II				%	
14.Additional III				%	
15.Additional IV				%	
				%	
				%	
Square Foot		**Square Feet**			
16.Primary Lot				%	
17.Additional I				%	
18.Additional II				%	
19.Additional III				%	
20.Additional IV				%	
				%	
				%	
Fract. Acre		**Acreage/Sites**			
21.HOMESITE	21	1.00		90 %	3
22.COMMERCIAL SIT	44	1.00		100 %	0
23.INDUSTRIAL SIT				%	
Acres				%	
27.REAR 1-5				%	
28.REAR 6-10				%	
29.REAR 11-20				%	
30.REAR 21 +				%	
34.Farmland SW					
35.Farmland MW					

Total Acreage 1.00

Influence Codes

1.VACANCY
2.Excess Frtg
3.Topography
4.Size/Shape
5.Access
6.Restriction
7.Access/Topo
8.ENV-OPEN SPACE
9.Fract Share
Acres
36.Farmland HW
37.T G Softwood
38.T G Mixed Woo
39.T G Hardwood
40.Gravel Pit
41.RP/Wetland/Was
42.Leased or MH S
43.Condo Site
44.SITE IMPROVEME
46.Waste
47.Common Land
48.PRIME COMM LOT
49.SECONDARY COMM
50.MARGINAL COMM
51.UTILITY ROW
52.TOWER SITE
53.PASTURE

Inspection Witnessed By:

X Date

No./Date	Description	Date Insp.

Notes:

LISBON

LISBON

Map Lot R02-012 | Account 3756 | Location 29 BURROUGH ROAD | Card 1 Of 1 | 8-31-2016

Building Style **2 Ranch**		
1.Conv.	5.Garrison	9.DW
2.Ranch	6.Contemp	10.BERM
3.R Ranch	7.Seasonal	11.COMM &
4.Cape	8.Primitiv	12.
Dwelling Units **1**		
Other Units **0**		
Stories **1 One Story**		
1.1	4.1.5	7.3.5
2.2	5.1.75	8.
3.3	6.2.5	9.
Exterior Walls **2 WoodShingle**		
1.Clapboar	5.T-111	9.Cem.Boar
2.WD.SH.	6.BR/Stone	10.Log
3.Compos.	7.Novelty	11.Other
4.ASB/ASP	8.AL/Vinyl	12.BLOCK
Roof Surface **1 Asphalt Shingles**		
1.Asphalt	4.Composit	7.Metal RS
2.Slate	5.Wood	8.
3.Metal LC	6.Other	9.
SF Masonry Trim **0**		
BUILDING USE **0**		
OPEN-4-CUSTOM **0**		
Year Built **1973**		
Year Remodeled **0**		
Foundation **1 Concrete**		
1.Concrete	4.Wood	7.DirtFlr
2.C Block	5.Slab	8.
3.Br/Stone	6.Piers	9.
Basement **4 Full Basement**		
1.1/4 Bmt	4.Full Bmt	7.
2.1/2 Bmt	5.Crawl	8.
3.3/4 Bmt	6.1stFlUnf	9.None
Bsmt Gar # Cars **0**		
Wet Basement **1 Dry Basement**		
1.Dry	4.Dirt/Dry	7.
2.Damp	5.Dirt/Dmp	8.
3.Wet	6.Dirt/Wet	9.

SF Bsmt Living **0**		
Fin Bsmt Grade **0 0**		
Electrical-Amps **0**		
Heat Type **100%** **1 Hot Water BB**		
1.HWBB	5.FWA	9.No Heat
2.Radiator	6.GravWA	10.RIN/MON
3.RadFloor	7.Electric	11.
4.Steam	8.Fl/Wall	12.
Cool Type **0%** **9 None**		
1.Central	4.W&C Air	7.
2.Evapor	5.	8.
3.H Pump	6.	9.None
Kitchen Style **2 Typical**		
1.Good	4.Obsolete	7.
2.Typical	5.	8.
3.Old Type	6.	9.None
Bath(s) Style **2 Typical Bath(s)**		
1.Good	4.Obsolete	7.
2.Typical	5.	8.
3.Old Type	6.	9.None
# Rooms **5**		
# Bedrooms **3**		
# Full Baths **2**		
# Half Baths **0**		
# Addn Fixtures **0**		
# Fireplaces **0**		

TRIO Software
A Division of Harris Computer Systems

Layout **1 Typical**		
1.Typical	4.(-) BR	7.
2.Inadeq	5.(-) BRs	8.
3.Poor	6.	9.
Attic **9 None**		
1.1/4 Fin	4.Full Fin	7.
2.1/2 Fin	5.Fl/Stair	8.
3.3/4 Fin	6.1/2Fl/St	9.None
Insulation **1 Full**		
1.Full	4.Minimal	7.
2.Heavy	5.Partial	8.
3.Capped	6.	9.None
Unfinished % **0%**		
Grade & Factor **3 Average 90%**		
1.E Grade	4.B Grade	7.AA
2.D Grade	5.A Grade	8.AAAA Gra
3.C Grade	6.A+	9.Same
SQFT (Footprint) **1008**		
Condition **4 Average**		
1.Poor	4.Avg	7.V G
2.Fair	5.Avg+	8.Exc
3.Avg-	6.Good	9.Same
Phys. % Good **0%**		
Funct. % Good **100%**		
Functional Code **9 None**		
1.Incomp	4.Small Si	7.Layout
2.Overbuil	5.CDU	8.Other
3.Delap	6.Style	9.None
Econ. % Good **100%**		
Economic Code **None**		
0.None	3.No Power	9.None
1.Location	4.Generate	8.
2.Encroach	5.Misc	9.
Entrance Code **1 Interior Inspect**		
1.Interior	4.Vacant	7.
2.Refusal	5.Estimate	8.
3.Informed	6.	9.
Information Code **1 Owner**		
1.Owner	4.Agent	7.
2.Relative	5.Estimate	8.
3.Tenant	6.Other	9.

SHED 8X12=96

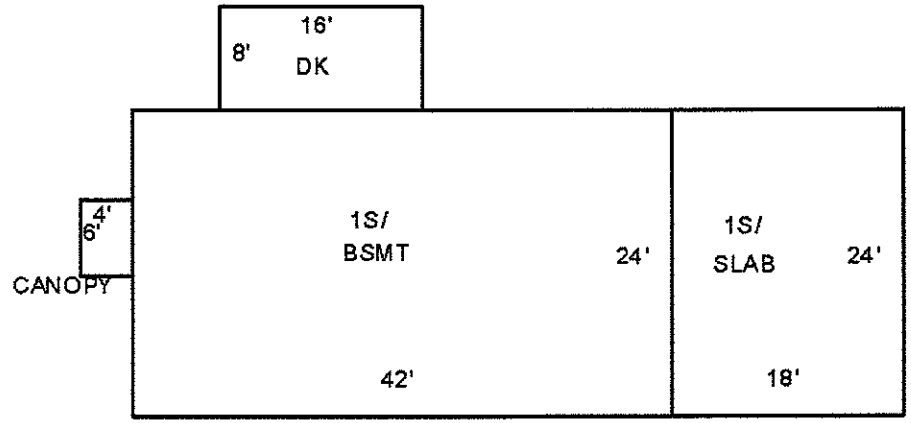

Date Inspected 12-03-2012

Additions, Outbuildings & Improvements

Type	Year	Units	Grade	Cond	Phys.	Funct.	Sound Value
61 Canopy	0	24	0 0	0	0 %	0 %	
1 ONE STORY	1992	432	0 0	0	0 %	0 %	
68 Wood Deck	2002	128	2 100	4	0 %	100 %	
24 Frame Shed	1984	96	2 100	3	0 %	100 %	
					%	%	
					%	%	
					%	%	
					%	%	
					%	%	
					%	%	

1.ONE STORY FRAM
2.TWO STORY FRAM
3.THREE STORY FR
4.1 & 1/2 STORY
5.1 & 3/4 STORY
6.2 & 1/2 STORY
21.Open Frame Por
22.Encl Frame Por
23.Frame Garage
24.Frame Shed
25.Frame Bay Wind
26.1SFr Overhang
27.Unfin Basement
28.Unfinished Att
29.Finished Attic



Map Lot R02-013 | Account 2156 | Location 33 BURROUGH ROAD | Card 1 Of 2 | 8-31-2016

GREENE, JAMES W. JR. &
TORRIE A.
33 BURROUGH RD

LISBON FALLS ME 04252
B4602P159 B8540P27

Previous Owner
FINKLE, THOMAS H. &
WEAR-FINKLE, DEBORAH J.
33 BURROUGH RD
LISBON FALLS ME 04252
Sale Date: 11-19-2012

Inspection Witnessed By:

X Date

No./Date	Description	Date Insp.

Notes:

LISBON

Property Data

Neighborhood	32 GOULD - BURROURG
Tree Growth Year	0
TG MGT PLAN DATE	0
BLDG PERMIT YEAR	16
Zone/Land Use	6 RURAL OPEN SPACE 1
Secondary Zone	11 AND RP

Topography **1 Level**

1.Level	4.Below St	7.Steep
2.Rolling	5.Low	8.
3.Above St	6.Wet	9.

Utilities **4 Drilled Well** **6 Septic System**

1.Public	4.Dr Well	7.WELL & SEP
2.Water	5.Oth Prv Wa	8.HoldingTan
3.Sewer	6.Septic	9.P WTR/SEPT

Street **1 Public Paved**

1.PubPaved	4.PrivGrav	7.No Road
2.PrivPavd	5.R/W	8.No Legal
3.PubGravl	6.Long R/W	9.LandLkd

Interior Inspection	0
CHANGE YR	1

Sale Data

Sale Date	11-19-2012
Price	265,000

Sale Type **2 Land & Buildings**

1.Land	4.MOHOland	7.
2.L & B	5.MOHOw/o	8.
3.Building	6.	9.Distress

Financing **9 Unknown**

1.Convent	4.Seller	7.
2.FHA/VA	5.Private	8.
3.Assumed	6.Cash	9.Unknown

Validity **1 Arms Length Sale**

1.Valid	4.Split	7.Changes
2.Related	5.Partial	8.Other
3.Distress	6.Exempt	9.ABUTTER

Verified **5 Public Record**

1.Buyer	4.Agent	7.Family
2.Seller	5.Pub Rec	8.Other
3.Lender	6.MLS	9.

Assessment Record

Year	Land	Buildings	Exempt	Total
2009	40,150	167,910	7,280	200,780
2010	49,400	214,771	8,000	256,171
2011	49,400	214,771	0	264,171
2013	49,400	214,771	0	264,171
2015	49,400	234,400	8,700	275,100
2016	61,200	219,300	15,000	265,500

Land Data

Front Foot	Type	Effective Frontage	Effective Depth	Influence Factor	Influence Code
11.Primary Lot				%	
12.Additional I				%	
13.Additional II				%	
14.Additional III				%	
15.Additional IV				%	
				%	
				%	
Square Foot		**Square Feet**			
16.Primary Lot				%	
17.Additional I				%	
18.Additional II				%	
19.Additional III				%	
20.Additional IV				%	
				%	
				%	
Fract. Acre		**Acreage/Sites**			
21.HOMESITE	21	4.00		90 %	3
22.COMMERCIAL SIT	27	5.00		100 %	0
23.INDUSTRIAL SIT	28	5.00		100 %	0
Acres	29	10.00		100 %	0
27.REAR 1-5	41	8.00		100 %	0
28.REAR 6-10	44	1.00		100 %	0
29.REAR 11-20				%	
30.REAR 21 +					
34.Farmland SW					
35.Farmland MW					

Total Acreage 32.00

Influence Codes

1.VACANCY
2.Excess Frtg
3.Topography
4.Size/Shape
5.Access
6.Restriction
7.Access/Topo
8.ENV-OPEN SPACE
9.Fract Share
Acres
36.Farmland HW
37.T G Softwood
38.T G Mixed Woo
39.T G Hardwood
40.Gravel Pit
41.RP/Wetland/Was
42.Leased or MH S
43.Condo Site
44.SITE IMPROVEME
46.Waste
47.Common Land
48.PRIME COMM LOT
49.SECONDARY COMM
50.MARGINAL COMM
51.UTILITY ROW
52.TOWER SITE
53.PASTURE

LISBON

Map Lot R02-013 | Account 2156 | Location 33 BURROUGH ROAD | Card 1 Of 2 | 8-31-2016

Building Style	6 Contemporary		
1.Conv.	5.Garrison	9.DW	
2.Ranch	6.Contemp	10.BERM	
3.R Ranch	7.Seasonal	11.COMM &	
4.Cape	8.Primitiv	12.	
Dwelling Units	1		
Other Units	0		
Stories	5 One & 3/4 Story		
1.1	4.1.5	7.3.5	
2.2	5.1.75	8.	
3.3	6.2.5	9.	
Exterior Walls	8 AL/Vinyl		
1.Clapboar	5.T-111	9.Cem.Boar	
2.WD.SH.	6.BR/Stone	10.Log	
3.Compos.	7.Novelty	11.Other	
4.ASB/ASP	8.AL/Vinyl	12.BLOCK	
Roof Surface	1 Asphalt Shingles		
1.Asphalt	4.Composit	7.Metal RS	
2.Slate	5.Wood	8.	
3.Metal LC	6.Other	9.	
SF Masonry Trim	0		
BUILDING USE	0		
OPEN-4-CUSTOM	0		
Year Built	1970		
Year Remodeled	0		
Foundation	1 Concrete		
1.Concrete	4.Wood	7.DirtFlr	
2.C Block	5.Slab	8.	
3.Br/Stone	6.Piers	9.	
Basement	4 Full Basement		
1.1/4 Bmt	4.Full Bmt	7.	
2.1/2 Bmt	5.Crawl	8.	
3.3/4 Bmt	6.1stFlUnf	9.None	
Bsmt Gar # Cars	0		
Wet Basement	1 Dry Basement		
1.Dry	4.Dirt/Dry	7.	
2.Damp	5.Dirt/Dmp	8.	
3.Wet	6.Dirt/Wet	9.	

SF Bsmt Living	280		
Fin Bsmt Grade	3 100		
Electrical-Amps	1		
Heat Type	100%	1 Hot Water BB	
1.HWBB	5.FWA	9.No Heat	
2.Radiator	6.GravWA	10.RIN/MON	
3.RadFloor	7.Electric	11.	
4.Steam	8.Fl/Wall	12.	
Cool Type	0%	9 None	
1.Central	4.W&C Air	7.	
2.Evapor	5.	8.	
3.H Pump	6.	9.None	
Kitchen Style	2 Typical		
1.Good	4.Obsolete	7.	
2.Typical	5.	8.	
3.Old Type	6.	9.None	
Bath(s) Style	2 Typical Bath(s)		
1.Good	4.Obsolete	7.	
2.Typical	5.	8.	
3.Old Type	6.	9.None	
# Rooms	6		
# Bedrooms	4		
# Full Baths	3		
# Half Baths	0		
# Addn Fixtures	1		
# Fireplaces	0		

TRIO Software
A Division of Harris Computer Systems

Layout	1 Typical		
1.Typical	4.(-) BR	7.	
2.Inadeq	5.(-) BRs	8.	
3.Poor	6.	9.	
Attic	9 None		
1.1/4 Fin	4.Full Fin	7.	
2.1/2 Fin	5.Fl/Stair	8.	
3.3/4 Fin	6.1/2Fl/St	9.None	
Insulation	1 Full		
1.Full	4.Minimal	7.	
2.Heavy	5.Partial	8.	
3.Capped	6.	9.None	
Unfinished %	0%		
Grade & Factor	3 Average 110%		
1.E Grade	4.B Grade	7.AA	
2.D Grade	5.A Grade	8.AAAA Gra	
3.C Grade	6.A+	9.Same	
SQFT (Footprint)	1168		
Condition	5 Above Average		
1.Poor	4.Avg	7.V G	
2.Fair	5.Avg+	8.Exc	
3.Avg-	6.Good	9.Same	
Phys. % Good	0%		
Funct. % Good	100%		
Functional Code	9 None		
1.Incomp	4.Small Si	7.Layout	
2.Overbuil	5.CDU	8.Other	
3.Delap	6.Style	9.None	
Econ. % Good	100%		
Economic Code	None		
0.None	3.No Power	9.None	
1.Location	4.Generate	8.	
2.Encroach	5.Misc	9.	
Entrance Code	1 Interior Inspect		
1.Interior	4.Vacant	7.	
2.Refusal	5.Estimate	8.	
3.Informed	6.	9.	
Information Code	1 Owner		
1.Owner	4.Agent	7.	
2.Relative	5.Estimate	8.	
3.Tenant	6.Other	9.	

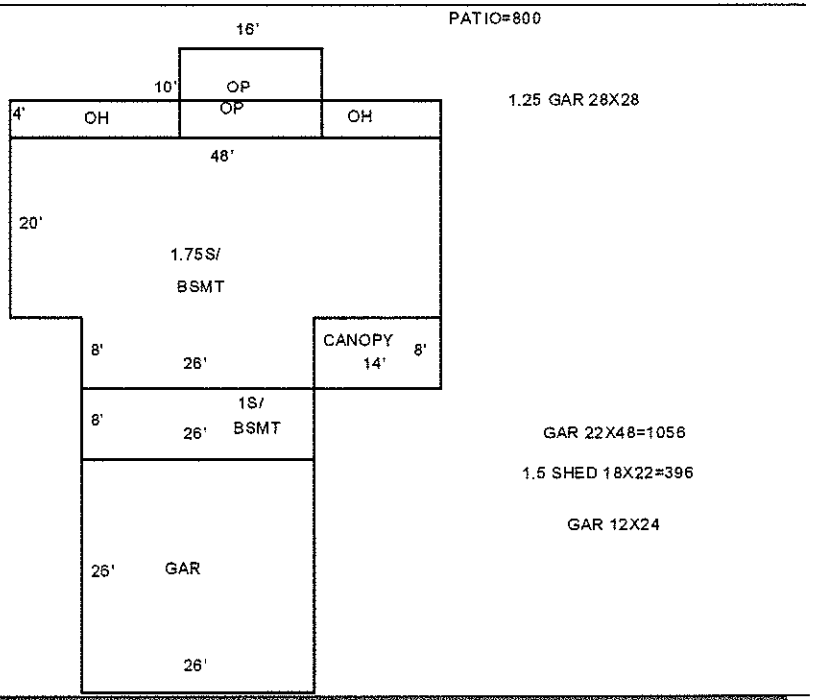

Date Inspected 12-03-2012

Additions, Outbuildings & Improvements

Type	Year	Units	Grade	Cond	Phys.	Funct.	Sound Value
61 Canopy	0	112	0 0	0	0 %	0 %	
11 1	0	208	0 0	0	0 %	0 %	
23 Frame Garage	0	676	0 0	0	0 %	0 %	
21 Open Frame	0	64	0 0	0	0 %	0 %	
21 Open Frame	0	160	0 0	0	0 %	0 %	
62 Patio	0	800	2 100	3	0 %	100 %	
23 Frame Garage	0	1056	3 100	4	0 %	100 %	
84 1.50 ST SHED....	0	396	2 100	4	0 %	100 %	
26 1SFr Overhang	0	120	0 0	0	0 %	0 %	
76 1.25 ST	2015	784	3 100	4	0 %	100 %	

1.ONE STORY FRAM
2.TWO STORY FRAM
3.THREE STORY FR
4.1 & 1/2 STORY
5.1 & 3/4 STORY
6.2 & 1/2 STORY
21.Open Frame Por
22.Encl Frame Por
23.Frame Garage
24.Frame Shed
25.Frame Bay Wind
26.1SFr Overhang
27.Unfin Basement
28.Unfinished Att
29.Finished Attic



Map Lot R02-013 Account 2156 Location 33 BURROUGH ROAD Card 2 Of 2 8-31-2016

FINKLE, THOMAS H. &
WEAR-FINKLE, DEBORAH J.
33 BURROUGH RD

LISBON FALLS ME 04252
B4602P159 B8540P27

Previous Owner
FINKLE, THOMAS H. &
WEAR-FINKLE, DEBORAH J.
33 BURROUGH RD
LISBON FALLS ME 04252
Sale Date: 11-19-2012

Inspection Witnessed By:

X Date

No./Date	Description	Date Insp.

Notes:

LISBON

Property Data

Neighborhood **32 GOULD - BURROURG**

Tree Growth Year **0**

TG MGT PLAN DATE **0**

BLDG PERMIT YEAR **16**

Zone/Land Use **6 RURAL OPEN SPACE 1**

Secondary Zone

Topography **1 Level**

1.Level	4.Below St	7.Steep
2.Rolling	5.Low	8.
3.Above St	6.Wet	9.

Utilities **4 Drilled Well** **6 Septic System**

1.Public	4.Dr Well	7.WELL & SEP
2.Water	5.Oth Prv Wa	8.HoldingTan
3.Sewer	6.Septic	9.P WTR/SEPT

Street **1 Public Paved**

1.PubPaved	4.PrivGrav	7.No Road
2.PrivPavd	5.R/W	8.No Legal
3.PubGravl	6.Long R/W	9.LandLkd

Interior Inspection **0**

CHANGE YR **1**

Sale Data

Sale Date

Price

Sale Type

1.Land	4.MOHOland	7.
2.L & B	5.MOHOw/o	8.
3.Building	6.	9.Distress

Financing

1.Convent	4.Seller	7.
2.FHA/VA	5.Private	8.
3.Assumed	6.Cash	9.Unknown

Validity

1.Valid	4.Split	7.Changes
2.Related	5.Partial	8.Other
3.Distress	6.Exempt	9.ABUTTER

Verified

1.Buyer	4.Agent	7.Family
2.Seller	5.Pub Rec	8.Other
3.Lender	6.MLS	9.

Assessment Record

Year	Land	Buildings	Exempt	Total
2010	0	0	0	0
2011	0	0	0	0
2013	0	0	0	0
2015	0	0	0	0
2016	0	5,600	0	5,600

Land Data

Front Foot	Type	Effective Frontage	Effective Depth	Influence Factor	Influence Code
11.Primary Lot				%	
12.Additional I				%	
13.Additional II				%	
14.Additional III				%	
15.Additional IV				%	
				%	
				%	
Square Foot		**Square Feet**			
16.Primary Lot				%	
17.Additional I				%	
18.Additional II				%	
19.Additional III				%	
20.Additional IV				%	
				%	
				%	
Fract. Acre		**Acreage/Sites**			
21.HOMESITE				%	
22.COMMERCIAL SIT				%	
23.INDUSTRIAL SIT				%	
Acres				%	
27.REAR 1-5				%	
28.REAR 6-10				%	
29.REAR 11-20				%	
30.REAR 21 +				%	
34.Farmland SW					
35.Farmland MW					

Total Acreage 0.00

Influence Codes

1.VACANCY
2.Excess Frtg
3.Topography
4.Size/Shape
5.Access
6.Restriction
7.Access/Topo
8.ENV-OPEN SPACE
9.Fract Share
Acres
36.Farmland HW
37.T G Softwood
38.T G Mixed Woo
39.T G Hardwood
40.Gravel Pit
41.RP/Wetland/Was
42.Leased or MH S
43.Condo Site
44.SITE IMPROVEME
46.Waste
47.Common Land
48.PRIME COMM LOT
49.SECONDARY COMM
50.MARGINAL COMM
51.UTILITY ROW
52.TOWER SITE
53.PASTURE

LISBON

Map Lot R02-013 | Account 2156 | Location 33 BURROUGH ROAD | Card 2 Of 2 | 8-31-2016

Building Style		
1.Conv.	5.Garrison	9.DW
2.Ranch	6.Contemp	10.BERM
3.R Ranch	7.Seasonal	11.COMM &
4.Cape	8.Primitiv	12.

Dwelling Units

Other Units

Stories		
1.1	4.1.5	7.3.5
2.2	5.1.75	8.
3.3	6.2.5	9.

Exterior Walls		
1.Clapboar	5.T-111	9.Cem.Boar
2.WD.SH.	6.BR/Stone	10.Log
3.Compos.	7.Novelty	11.Other
4.ASB/ASP	8.AL/Vinyl	12.BLOCK

Roof Surface		
1.Asphalt	4.Composit	7.Metal RS
2.Slate	5.Wood	8.
3.Metal LC	6.Other	9.

SF Masonry Trim

BUILDING USE

OPEN-4-CUSTOM

Year Built

Year Remodeled

Foundation		
1.Concrete	4.Wood	7.DirtFlr
2.C Block	5.Slab	8.
3.Br/Stone	6.Piers	9.

Basement		
1.1/4 Bmt	4.Full Bmt	7.
2.1/2 Bmt	5.Crawl	8.
3.3/4 Bmt	6.1stFlUnf	9.None

Bsmt Gar # Cars

Wet Basement		
1.Dry	4.Dirt/Dry	7.
2.Damp	5.Dirt/Dmp	8.
3.Wet	6.Dirt/Wet	9.

SF Bsmt Living

Fin Bsmt Grade

Electrical-Amps

Heat Type 100%		
1.HWBB	5.FWA	9.No Heat
2.Radiator	6.GravWA	10.RIN/MON
3.RadFloor	7.Electric	11.
4.Steam	8.Fl/Wall	12.

Cool Type 0%		
1.Central	4.W&C Air	7.
2.Evapor	5.	8.
3.H Pump	6.	9.None

Kitchen Style		
1.Good	4.Obsolete	7.
2.Typical	5.	8.
3.Old Type	6.	9.None

Bath(s) Style		
1.Good	4.Obsolete	7.
2.Typical	5.	8.
3.Old Type	6.	9.None

Rooms

Bedrooms

Full Baths

Half Baths

Addn Fixtures

Fireplaces

TRIO Software
A Division of Harris Computer Systems

Layout		
1.Typical	4.(-) BR	7.
2.Inadeq	5.(-) BRs	8.
3.Poor	6.	9.

Attic		
1.1/4 Fin	4.Full Fin	7.
2.1/2 Fin	5.Fl/Stair	8.
3.3/4 Fin	6.1/2Fl/St	9.None

Insulation		
1.Full	4.Minimal	7.
2.Heavy	5.Partial	8.
3.Capped	6.	9.None

Unfinished %

Grade & Factor		
1.E Grade	4.B Grade	7.AA
2.D Grade	5.A Grade	8.AAAA Gra
3.C Grade	6.A+	9.Same

SQFT (Footprint)

Condition		
1.Poor	4.Avg	7.V G
2.Fair	5.Avg+	8.Exc
3.Avg-	6.Good	9.Same

Phys. % Good

Funct. % Good

Functional Code		
1.Incomp	4.Small Si	7.Layout
2.Overbuil	5.CDU	8.Other
3.Delap	6.Style	9.None

Econ. % Good

Economic Code		
0.None	3.No Power	9.None
1.Location	4.Generate	8.
2.Encroach	5.Misc	9.

Entrance Code 0		
1.Interior	4.Vacant	7.
2.Refusal	5.Estimate	8.
3.Informed	6.	9.

Information Code 0		
1.Owner	4.Agent	7.
2.Relative	5.Estimate	8.
3.Tenant	6.Other	9.

Date Inspected 12-03-2012

Additions, Outbuildings & Improvements

Type	Year	Units	Grade	Cond	Phys.	Funct.	Sound Value
23 Frame Garage	2015	288	2 100	4	0 %	100 %	
					%	%	
					%	%	
					%	%	
					%	%	
					%	%	
					%	%	
					%	%	
					%	%	
					%	%	

1.ONE STORY FRAM
2.TWO STORY FRAM
3.THREE STORY FR
4.1 & 1/2 STORY
5.1 & 3/4 STORY
6.2 & 1/2 STORY
21.Open Frame Por
22.Encl Frame Por
23.Frame Garage
24.Frame Shed
25.Frame Bay Wind
26.1SFr Overhang
27.Unfin Basement
28.Unfinished Att
29.Finished Attic

Map Lot R02-014 Account 5129 Location 34 BURROUGH ROAD Card 1 Of 1 8-31-2016

POLIQUIN, JOSEPH M. &
MARTHA
34 BURROUGH RD

LISBON FALLS ME 04252
B2125P22

Property Data

Neighborhood **32 GOULD - BURROURG**

Tree Growth Year **0**

TG MGT PLAN DATE **0**

BLDG PERMIT YEAR **0**

Zone/Land Use **6 RURAL OPEN SPACE 1**

Secondary Zone

Topography **1 Level**

1.Level	4.Below St	7.Steep
2.Rolling	5.Low	8.
3.Above St	6.Wet	9.

Utilities **4 Drilled Well** **6 Septic System**

1.Public	4.Dr Well	7.WELL & SEP
2.Water	5.Oth Prv Wa	8.HoldingTan
3.Sewer	6.Septic	9.P WTR/SEPT

Street **1 Public Paved**

1.PubPaved	4.PrivGrav	7.No Road
2.PrivPavd	5.R/W	8.No Legal
3.PubGravl	6.Long R/W	9.LandLkd

Interior Inspection **0**

CHANGE YR **0**

Sale Data

Sale Date

Price

Sale Type

1.Land	4.MOHOland	7.
2.L & B	5.MOHOw/o	8.
3.Building	6.	9.Distress

Financing

1.Convent	4.Seller	7.
2.FHA/VA	5.Private	8.
3.Assumed	6.Cash	9.Unknown

Validity

1.Valid	4.Split	7.Changes
2.Related	5.Partial	8.Other
3.Distress	6.Exempt	9.ABUTTER

Verified

1.Buyer	4.Agent	7.Family
2.Seller	5.Pub Rec	8.Other
3.Lender	6.MLS	9.

Assessment Record

Year	Land	Buildings	Exempt	Total
2009	30,700	120,060	7,280	143,480
2010	40,500	158,500	8,000	191,000
2011	40,500	158,500	8,300	190,700
2013	40,500	158,500	8,500	190,500
2015	40,500	158,500	8,700	190,300
2016	35,200	167,000	15,000	187,200

Land Data

Front Foot	Type	Effective Frontage	Effective Depth	Influence Factor	Influence Code
11.Primary Lot				%	
12.Additional I				%	
13.Additional II				%	
14.Additional III				%	
15.Additional IV				%	
				%	
				%	

Square Foot		Square Feet		
16.Primary Lot			%	
17.Additional I			%	
18.Additional II			%	
19.Additional III			%	
20.Additional IV			%	
			%	
			%	

Fract. Acre		Acreage/Sites		
21.HOMESITE	21	1.00	100 %	0
22.COMMERCIAL SIT	41	4.00	100 %	0
23.INDUSTRIAL SIT	44	1.00	100 %	0
Acres			%	
27.REAR 1-5			%	
28.REAR 6-10			%	
29.REAR 11-20			%	
30.REAR 21 +			%	
34.Farmland SW				
35.Farmland MW				

Total Acreage 5.00

Influence Codes

1.VACANCY
2.Excess Frtg
3.Topography
4.Size/Shape
5.Access
6.Restriction
7.Access/Topo
8.ENV-OPEN SPACE
9.Fract Share
Acres
36.Farmland HW
37.T G Softwood
38.T G Mixed Woo
39.T G Hardwood
40.Gravel Pit
41.RP/Wetland/Was
42.Leased or MH S
43.Condo Site
44.SITE IMPROVEME
46.Waste
47.Common Land
48.PRIME COMM LOT
49.SECONDARY COMM
50.MARGINAL COMM
51.UTILITY ROW
52.TOWER SITE
53.PASTURE

Inspection Witnessed By:

X Date

No./Date	Description	Date Insp.

Notes:

LISBON

LISBON

Map Lot R02-014 | Account 5129 | Location 34 BURROUGH ROAD | Card 1 Of 1 | 8-31-2016

Building Style	1 Conventional	
1.Conv.	5.Garrison	9.DW
2.Ranch	6.Contemp	10.BERM
3.R Ranch	7.Seasonal	11.COMM &
4.Cape	8.Primitiv	12.
Dwelling Units	1	
Other Units	0	
Stories	6 Two & 1/2 Story	
1.1	4.1.5	7.3.5
2.2	5.1.75	8.
3.3	6.2.5	9.
Exterior Walls	1 Clapboard	
1.Clapboar	5.T-111	9.Cem.Boar
2.WD.SH.	6.BR/Stone	10.Log
3.Compos.	7.Novelty	11.Other
4.ASB/ASP	8.AL/Vinyl	12.BLOCK
Roof Surface	1 Asphalt Shingles	
1.Asphalt	4.Composit	7.Metal RS
2.Slate	5.Wood	8.
3.Metal LC	6.Other	9.
SF Masonry Trim	0	
BUILDING USE	0	
OPEN-4-CUSTOM	0	
Year Built	1890	
Year Remodeled	0	
Foundation	3 Brick &/or Stone	
1.Concrete	4.Wood	7.DirtFlr
2.C Block	5.Slab	8.
3.Br/Stone	6.Piers	9.
Basement	4 Full Basement	
1.1/4 Bmt	4.Full Bmt	7.
2.1/2 Bmt	5.Crawl	8.
3.3/4 Bmt	6.1stFlUnf	9.None
Bsmt Gar # Cars	0	
Wet Basement	2 Damp Basement	
1.Dry	4.Dirt/Dry	7.
2.Damp	5.Dirt/Dmp	8.
3.Wet	6.Dirt/Wet	9.

SF Bsmt Living	0	
Fin Bsmt Grade	0 0	
Electrical-Amps	1	
Heat Type	100%	1 Hot Water BB
1.HWBB	5.FWA	9.No Heat
2.Radiator	6.GravWA	10.RIN/MON
3.RadFloor	7.Electric	11.
4.Steam	8.Fl/Wall	12.
Cool Type	0%	9 None
1.Central	4.W&C Air	7.
2.Evapor	5.	8.
3.H Pump	6.	9.None
Kitchen Style	2 Typical	
1.Good	4.Obsolete	7.
2.Typical	5.	8.
3.Old Type	6.	9.None
Bath(s) Style	2 Typical Bath(s)	
1.Good	4.Obsolete	7.
2.Typical	5.	8.
3.Old Type	6.	9.None
# Rooms	11	
# Bedrooms	6	
# Full Baths	3	
# Half Baths	0	
# Addn Fixtures	0	
# Fireplaces	0	

TRIO Software
A Division of Harris Computer Systems

Layout	1 Typical	
1.Typical	4.(-) BR	7.
2.Inadeq	5.(-) BRs	8.
3.Poor	6.	9.
Attic	9 None	
1.1/4 Fin	4.Full Fin	7.
2.1/2 Fin	5.Fl/Stair	8.
3.3/4 Fin	6.1/2Fl/St	9.None
Insulation	1 Full	
1.Full	4.Minimal	7.
2.Heavy	5.Partial	8.
3.Capped	6.	9.None
Unfinished %	0%	
Grade & Factor	3 Average 100%	
1.E Grade	4.B Grade	7.AA
2.D Grade	5.A Grade	8.AAAA Gra
3.C Grade	6.A+	9.Same
SQFT (Footprint)	792	
Condition	5 Above Average	
1.Poor	4.Avg	7.V G
2.Fair	5.Avg+	8.Exc
3.Avg-	6.Good	9.Same
Phys. % Good	0%	
Funct. % Good	100%	
Functional Code	9 None	
1.Incomp	4.Small Sl	7.Layout
2.Overbuil	5.CDU	8.Other
3.Delap	6.Style	9.None
Econ. % Good	100%	
Economic Code	None	
0.None	3.No Power	9.None
1.Location	4.Generate	8.
2.Encroach	5.Misc	9.
Entrance Code	1 Interior Inspect	
1.Interior	4.Vacant	7.
2.Refusal	5.Estimate	8.
3.Informed	6.	9.
Information Code	1 Owner	
1.Owner	4.Agent	7.
2.Relative	5.Estimate	8.
3.Tenant	6.Other	9.

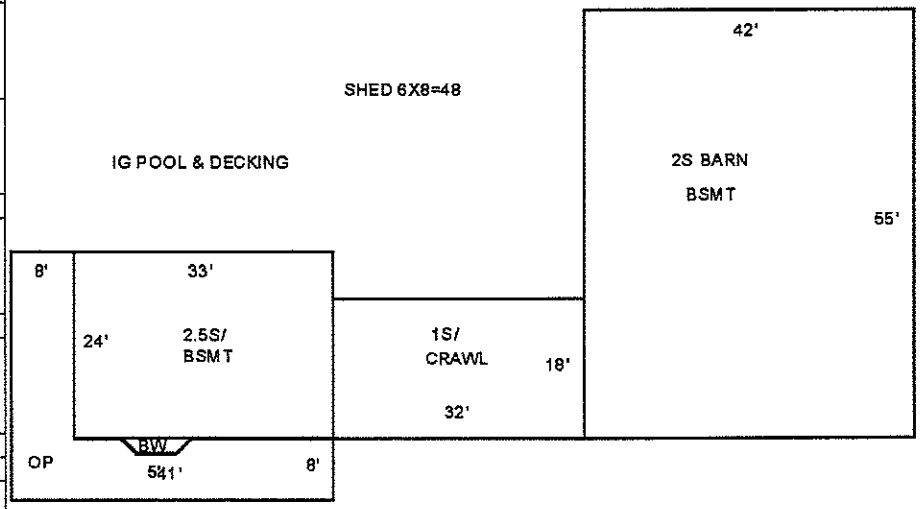



Date Inspected 12-04-2012

Additions, Outbuildings & Improvements

Type	Year	Units	Grade	Cond	Phys.	Funct.	Sound Value
45 2S Fr Bay	0	14	0 0	0	0 %	0 %	
21 Open Frame	0	506	0 0	0	0 %	0 %	
1 ONE STORY	0	576	0 0	0	0 %	0 %	
159 2.00 ST	1880	2310	3 100	4	0 %	50 %	
27 Unfin Basement	1880	2310	3 100	4	0 %	50 %	
63 Swimming Pool	1993	1	3 100	4	99 %	100 %	
24 Frame Shed	2005	48	3 100	4	0 %	100 %	
					%	%	
					%	%	
					%	%	

1.ONE STORY FRAM
2.TWO STORY FRAM
3.THREE STORY FR
4.1 & 1/2 STORY
5.1 & 3/4 STORY
6.2 & 1/2 STORY
21.Open Frame Por
22.Encl Frame Por
23.Frame Garage
24.Frame Shed
25.Frame Bay Wind
26.1SFr Overhang
27.Unfin Basement
28.Unfinished Att
29.Finished Attic

Map Lot R02-015 Account 156 Location 248 MAIN STREET Card 1 Of 1 8-31-2016

ARNDT, JUDSON

7 FISHER ROAD

LISBON FALLS ME 04252
B7908P314 B826P256

Property Data

Neighborhood **32 GOULD - BURROURG**

Tree Growth Year **0**

TG MGT PLAN DATE **0**

BLDG PERMIT YEAR **0**

Zone/Land Use **6 RURAL OPEN SPACE 1**

Secondary Zone **11 AND RP**

Topography **1 Level**

1.Level	4.Below St	7.Steep
2.Rolling	5.Low	8.
3.Above St	6.Wet	9.

Utilities **4 Drilled Well** **6 Septic System**

1.Public	4.Dr Well	7.WELL & SEP
2.Water	5.Oth Prv Wa	8.HoldingTan
3.Sewer	6.Septic	9.P WTR/SEPT

Street **1 Public Paved**

1.PubPaved	4.PrivGrav	7.No Road
2.PrivPavd	5.R/W	8.No Legal
3.PubGravl	6.Long R/W	9.LandLkd

Interior Inspection **0**

CHANGE YR **0**

Sale Data

Sale Date

Price

Sale Type

1.Land	4.MOHOland	7.
2.L & B	5.MOHOw/o	8.
3.Building	6.	9.Distress

Financing

1.Convent	4.Seller	7.
2.FHA/VA	5.Private	8.
3.Assumed	6.Cash	9.Unknown

Validity

1.Valid	4.Split	7.Changes
2.Related	5.Partial	8.Other
3.Distress	6.Exempt	9.ABUTTER

Verified

1.Buyer	4.Agent	7.Family
2.Seller	5.Pub Rec	8.Other
3.Lender	6.MLS	9.

Assessment Record

Year	Land	Buildings	Exempt	Total
2009	40,420	66,820	0	107,240
2010	54,140	88,200	0	142,340
2011	54,140	88,200	0	142,340
2013	54,400	88,200	0	142,600
2015	53,880	88,200	0	142,080
2016	57,600	108,500	0	166,100

Land Data

Front Foot

11.Primary Lot
12.Additional I
13.Additional II
14.Additional III
15.Additional IV

Square Foot

16.Primary Lot
17.Additional I
18.Additional II
19.Additional III
20.Additional IV

Fract. Acre

21.HOMESITE
22.COMMERCIAL SIT
23.INDUSTRIAL SIT
Acres
27.REAR 1-5
28.REAR 6-10
29.REAR 11-20
30.REAR 21 +
34.Farmland SW
35.Farmland MW

Type	Effective Frontage	Effective Depth	Influence Factor	Influence Code
			%	
			%	
			%	
			%	
			%	
			%	
			%	
	Square Feet			
			%	
			%	
			%	
			%	
			%	
			%	
			%	
	Acreage/Sites			
21	2.30		100 %	0
37	34.00		100 %	0
38	1.00		100 %	0
39	2.00		100 %	0
53	22.70		100 %	0
44	1.00		100 %	0
			%	

Total Acreage 62.00

Influence Codes

1.VACANCY
2.Excess Frtg
3.Topography
4.Size/Shape
5.Access
6.Restriction
7.Access/Topo
8.ENV-OPEN SPACE
9.Fract Share
Acres
36.Farmland HW
37.T G Softwood
38.T G Mixed Woo
39.T G Hardwood
40.Gravel Pit
41.RP/Wetland/Was
42.Leased or MH S
43.Condo Site
44.SITE IMPROVEME
46.Waste
47.Common Land
48.PRIME COMM LOT
49.SECONDARY COMM
50.MARGINAL COMM
51.UTILITY ROW
52.TOWER SITE
53.PASTURE

Inspection Witnessed By:

X Date

No./Date	Description	Date Insp.

Notes:
PASTURELAND 23 ACRES

LISBON

LISBON

Map Lot R02-015 | Account 156 | Location 248 MAIN STREET | Card 1 Of 1 | 8-31-2016

Building Style	**4 Cape Cod**		
1.Conv.	5.Garrison	9.DW	
2.Ranch	6.Contemp	10.BERM	
3.R Ranch	7.Seasonal	11.COMM &	
4.Cape	8.Primitiv	12.	
Dwelling Units	**1**		
Other Units	**0**		
Stories	**4 One & 1/2 Story**		
1.1	4.1.5	7.3.5	
2.2	5.1.75	8.	
3.3	6.2.5	9.	
Exterior Walls	**8 AL/Vinyl**		
1.Clapboar	5.T-111	9.Cem.Boar	
2.WD.SH.	6.BR/Stone	10.Log	
3.Compos.	7.Novelty	11.Other	
4.ASB/ASP	8.AL/Vinyl	12.BLOCK	
Roof Surface	**1 Asphalt Shingles**		
1.Asphalt	4.Composit	7.Metal RS	
2.Slate	5.Wood	8.	
3.Metal LC	6.Other	9.	
SF Masonry Trim	**0**		
BUILDING USE	**0**		
OPEN-4-CUSTOM	**0**		
Year Built	**1950**		
Year Remodeled	**0**		
Foundation	**1 Concrete**		
1.Concrete	4.Wood	7.DirtFlr	
2.C Block	5.Slab	8.	
3.Br/Stone	6.Piers	9.	
Basement	**4 Full Basement**		
1.1/4 Bmt	4.Full Bmt	7.	
2.1/2 Bmt	5.Crawl	8.	
3.3/4 Bmt	6.1stFlUnf	9.None	
Bsmt Gar # Cars	**0**		
Wet Basement	**3 Wet Basement**		
1.Dry	4.Dirt/Dry	7.	
2.Damp	5.Dirt/Dmp	8.	
3.Wet	6.Dirt/Wet	9.	

SF Bsmt Living	**0**		
Fin Bsmt Grade	**0 0**		
Electrical-Amps	**1**		
Heat Type	**100%**	**5 Forced Warm Air**	
1.HWBB	5.FWA	9.No Heat	
2.Radiator	6.GravWA	10.RIN/MON	
3.RadFloor	7.Electric	11.	
4.Steam	8.Fl/Wall	12.	
Cool Type	**100%**	**9 None**	
1.Central	4.W&C Air	7.	
2.Evapor	5.	8.	
3.H Pump	6.	9.None	
Kitchen Style	**2 Typical**		
1.Good	4.Obsolete	7.	
2.Typical	5.	8.	
3.Old Type	6.	9.None	
Bath(s) Style	**2 Typical Bath(s)**		
1.Good	4.Obsolete	7.	
2.Typical	5.	8.	
3.Old Type	6.	9.None	
# Rooms	**4**		
# Bedrooms	**2**		
# Full Baths	**1**		
# Half Baths	**0**		
# Addn Fixtures	**0**		
# Fireplaces	**1**		

TRIO Software
A Division of Harris Computer Systems

Layout	**1 Typical**		
1.Typical	4.(-) BR	7.	
2.Inadeq	5.(-) BRs	8.	
3.Poor	6.	9.	
Attic	**9 None**		
1.1/4 Fin	4.Full Fin	7.	
2.1/2 Fin	5.Fl/Stair	8.	
3.3/4 Fin	6.1/2Fl/St	9.None	
Insulation	**4 Minimal**		
1.Full	4.Minimal	7.	
2.Heavy	5.Partial	8.	
3.Capped	6.	9.None	
Unfinished %	**0%**		
Grade & Factor	**3 Average 90%**		
1.E Grade	4.B Grade	7.AA	
2.D Grade	5.A Grade	8.AAAA Gra	
3.C Grade	6.A+	9.Same	
SQFT (Footprint)	**1008**		
Condition	**4 Average**		
1.Poor	4.Avg	7.V G	
2.Fair	5.Avg+	8.Exc	
3.Avg-	6.Good	9.Same	
Phys. % Good	**0%**		
Funct. % Good	**100%**		
Functional Code	**9 None**		
1.Incomp	4.Small Sl	7.Layout	
2.Overbuil	5.CDU	8.Other	
3.Delap	6.Style	9.None	
Econ. % Good	**100%**		
Economic Code	**None**		
0.None	3.No Power	9.None	
1.Location	4.Generate	8.	
2.Encroach	5.Misc	9.	
Entrance Code	**1 Interior Inspect**		
1.Interior	4.Vacant	7.	
2.Refusal	5.Estimate	8.	
3.Informed	6.	9.	
Information Code	**1 Owner**		
1.Owner	4.Agent	7.	
2.Relative	5.Estimate	8.	
3.Tenant	6.Other	9.	

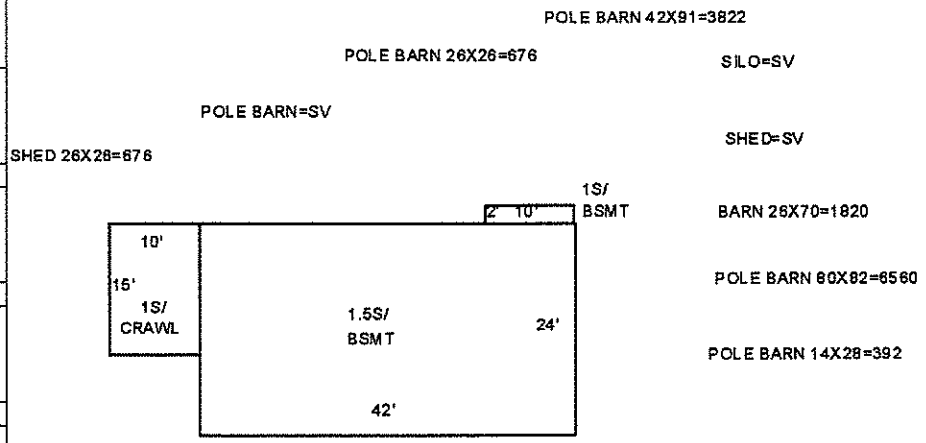

Date Inspected 12-20-2012

Additions, Outbuildings & Improvements

Type	Year	Units	Grade	Cond	Phys.	Funct.	Sound Value
11 1	0	20	0 0	0	0 %	0 %	
1 ONE STORY	0	150	0 0	0	0 %	0 %	
24 Frame Shed	0	676	2 100	3	0 %	100 %	
151 AV POLE	0				%	%	2,000
151 AV POLE	0	676	2 100	2	0 %	100 %	
151 AV POLE	0	3822	2 100	2	0 %	50 %	
24 Frame Shed	0				%	%	2,000
155 1 ST BARN.....	0	1820	2 100	3	0 %	50 %	
151 AV POLE	0	6560	2 100	3	0 %	50 %	
151 AV POLE	0	392	2 100	3	0 %	100 %	

1.ONE STORY FRAM
2.TWO STORY FRAM
3.THREE STORY FR
4.1 & 1/2 STORY
5.1 & 3/4 STORY
6.2 & 1/2 STORY
21.Open Frame Por
22.Encl Frame Por
23.Frame Garage
24.Frame Shed
25.Frame Bay Wind
26.1SFr Overhang
27.Unfin Basement
28.Unfinished Att
29.Finished Attic



Map Lot R02-015-A Account 157 Location 50 POTTER ROAD Card 1 Of 1 8-31-2016

ARNDT, MARJORIE

50 POTTER RD

LISBON FALLS ME 04252
B3387P87 B7908P313

Inspection Witnessed By:

X Date

No./Date	Description	Date Insp.

Notes:
PASTURELAND 22 ACRES

LISBON

Property Data

Neighborhood **63 RURAL UNPAVED**

Tree Growth Year **0**

TG MGT PLAN DATE **0**

BLDG PERMIT YEAR **0**

Zone/Land Use **6 RURAL OPEN SPACE 1**

Secondary Zone

Topography **1 Level**

1.Level	4.Below St	7.Steep
2.Rolling	5.Low	8.
3.Above St	6.Wet	9.

Utilities **4 Drilled Well** **6 Septic System**

1.Public	4.Dr Well	7.WELL & SEP
2.Water	5.Oth Prv Wa	8.HoldingTan
3.Sewer	6.Septic	9.P WTR/SEPT

Street **3 Public Gravel**

1.PubPaved	4.PrivGrav	7.No Road
2.PrivPavd	5.R/W	8.No Legal
3.PubGravl	6.Long R/W	9.LandLkd

Interior Inspection **0**

CHANGE YR **0**

Sale Data

Sale Date

Price

Sale Type

1.Land	4.MOHOland	7.
2.L & B	5.MOHOw/o	8.
3.Building	6.	9.Distress

Financing

1.Convent	4.Seller	7.
2.FHA/VA	5.Private	8.
3.Assumed	6.Cash	9.Unknown

Validity

1.Valid	4.Split	7.Changes
2.Related	5.Partial	8.Other
3.Distress	6.Exempt	9.ABUTTER

Verified

1.Buyer	4.Agent	7.Family
2.Seller	5.Pub Rec	8.Other
3.Lender	6.MLS	9.

Assessment Record

Year	Land	Buildings	Exempt	Total
2009	31,840	49,530	10,640	70,730
2010	43,040	65,400	12,800	95,640
2011	43,040	65,400	8,300	100,140
2013	57,100	65,400	8,500	114,000
2015	56,900	65,400	8,700	113,600
2016	53,700	67,600	15,000	106,300

Land Data

Front Foot	Type	Effective Frontage	Effective Depth	Influence Factor	Influence Code
11.Primary Lot				%	
12.Additional I				%	
13.Additional II				%	
14.Additional III				%	
15.Additional IV				%	
				%	
				%	
Square Foot		**Square Feet**			
16.Primary Lot				%	
17.Additional I				%	
18.Additional II				%	
19.Additional III				%	
20.Additional IV				%	
				%	
				%	
Fract. Acre		**Acreage/Sites**			
21.HOMESITE	21	2.30		100 %	0
22.COMMERCIAL SIT	37	14.00		100 %	0
23.INDUSTRIAL SIT	38	15.00		100 %	0
Acres	39	19.00		100 %	0
27.REAR 1-5	41	0.70		100 %	0
28.REAR 6-10	53	22.00		100 %	0
29.REAR 11-20	44	1.00		100 %	0
30.REAR 21 +					
34.Farmland SW					
35.Farmland MW					

Total Acreage 73.00

Influence Codes

1.VACANCY
2.Excess Frtg
3.Topography
4.Size/Shape
5.Access
6.Restriction
7.Access/Topo
8.ENV-OPEN SPACE
9.Fract Share
Acres
36.Farmland HW
37.T G Softwood
38.T G Mixed Woo
39.T G Hardwood
40.Gravel Pit
41.RP/Wetland/Was
42.Leased or MH S
43.Condo Site
44.SITE IMPROVEME
46.Waste
47.Common Land
48.PRIME COMM LOT
49.SECONDARY COMM
50.MARGINAL COMM
51.UTILITY ROW
52.TOWER SITE
53.PASTURE

LISBON

Map Lot R02-015-A | Account 157 | Location 50 POTTER ROAD | Card 1 Of 1 | 8-31-2016

Building Style **1 Conventional**		
1.Conv.	5.Garrison	9.DW
2.Ranch	6.Contemp	10.BERM
3.R Ranch	7.Seasonal	11.COMM &
4.Cape	8.Primitiv	12.
Dwelling Units **1**		
Other Units **0**		
Stories **1 One Story**		
1.1	4.1.5	7.3.5
2.2	5.1.75	8.
3.3	6.2.5	9.
Exterior Walls **10 Log Home**		
1.Clapboar	5.T-111	9.Cem.Boar
2.WD.SH.	6.BR/Stone	10.Log
3.Compos.	7.Novelty	11.Other
4.ASB/ASP	8.AL/Vinyl	12.BLOCK
Roof Surface **3 Metal LC**		
1.Asphalt	4.Composit	7.Metal RS
2.Slate	5.Wood	8.
3.Metal LC	6.Other	9.
SF Masonry Trim **0**		
BUILDING USE **0**		
OPEN-4-CUSTOM **0**		
Year Built **1977**		
Year Remodeled **0**		
Foundation **1 Concrete**		
1.Concrete	4.Wood	7.DirtFlr
2.C Block	5.Slab	8.
3.Br/Stone	6.Piers	9.
Basement **4 Full Basement**		
1.1/4 Bmt	4.Full Bmt	7.
2.1/2 Bmt	5.Crawl	8.
3.3/4 Bmt	6.1stFlUnf	9.None
Bsmt Gar # Cars **1**		
Wet Basement **1 Dry Basement**		
1.Dry	4.Dirt/Dry	7.
2.Damp	5.Dirt/Dmp	8.
3.Wet	6.Dirt/Wet	9.

SF Bsmt Living **0**		
Fin Bsmt Grade **0 0**		
Electrical-Amps **1**		
Heat Type **100%** **8 Floor/Wall Unit**		
1.HWBB	5.FWA	9.No Heat
2.Radiator	6.GravWA	10.RIN/MON
3.RadFloor	7.Electric	11.
4.Steam	8.Fl/Wall	12.
Cool Type **0%** **9 None**		
1.Central	4.W&C Air	7.
2.Evapor	5.	8.
3.H Pump	6.	9.None
Kitchen Style **2 Typical**		
1.Good	4.Obsolete	7.
2.Typical	5.	8.
3.Old Type	6.	9.None
Bath(s) Style **2 Typical Bath(s)**		
1.Good	4.Obsolete	7.
2.Typical	5.	8.
3.Old Type	6.	9.None
# Rooms **4**		
# Bedrooms **2**		
# Full Baths **1**		
# Half Baths **0**		
# Addn Fixtures **0**		
# Fireplaces **0**		

TRIO Software
A Division of Harris Computer Systems

Layout **1 Typical**		
1.Typical	4.(-) BR	7.
2.Inadeq	5.(-) BRs	8.
3.Poor	6.	9.
Attic **9 None**		
1.1/4 Fin	4.Full Fin	7.
2.1/2 Fin	5.Fl/Stair	8.
3.3/4 Fin	6.1/2Fl/St	9.None
Insulation **1 Full**		
1.Full	4.Minimal	7.
2.Heavy	5.Partial	8.
3.Capped	6.	9.None
Unfinished % **0%**		
Grade & Factor **3 Average 90%**		
1.E Grade	4.B Grade	7.AA
2.D Grade	5.A Grade	8.AAAA Gra
3.C Grade	6.A+	9.Same
SQFT (Footprint) **837**		
Condition **4 Average**		
1.Poor	4.Avg	7.V G
2.Fair	5.Avg+	8.Exc
3.Avg-	6.Good	9.Same
Phys. % Good **0%**		
Funct. % Good **100%**		
Functional Code **9 None**		
1.Incomp	4.Small Si	7.Layout
2.Overbuil	5.CDU	8.Other
3.Delap	6.Style	9.None
Econ. % Good **100%**		
Economic Code **None**		
0.None	3.No Power	9.None
1.Location	4.Generate	8.
2.Encroach	5.Misc	9.
Entrance Code **1 Interior Inspect**		
1.Interior	4.Vacant	7.
2.Refusal	5.Estimate	8.
3.Informed	6.	9.
Information Code **1 Owner**		
1.Owner	4.Agent	7.
2.Relative	5.Estimate	8.
3.Tenant	6.Other	9.

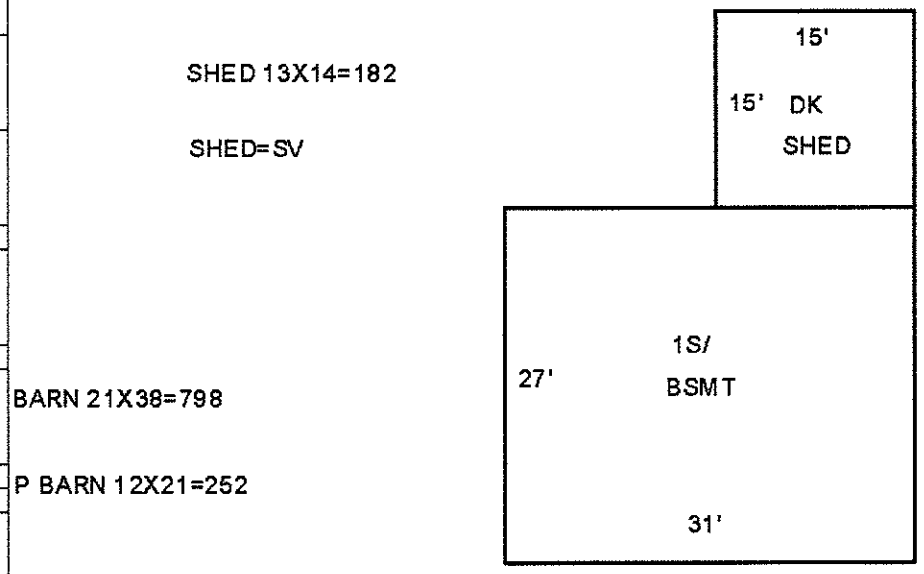

Date Inspected 12-12-2012

Additions, Outbuildings & Improvements

Type	Year	Units	Grade	Cond	Phys.	Funct.	Sound Value
68 Wood Deck	2010	225	2 100	2	0 %	100 %	
24 Frame Shed	2010	225	2 100	2	0 %	100 %	
24 Frame Shed	1990	182	2 100	2	0 %	100 %	
24 Frame Shed	0				%	%	200
155 1 ST BARN.....	1977	798	2 100	3	0 %	50 %	
151 AV POLE	1977	252	2 100	2	0 %	100 %	
					%	%	
					%	%	
					%	%	
					%	%	

1.ONE STORY FRAM
2.TWO STORY FRAM
3.THREE STORY FR
4.1 & 1/2 STORY
5.1 & 3/4 STORY
6.2 & 1/2 STORY
21.Open Frame Por
22.Encl Frame Por
23.Frame Garage
24.Frame Shed
25.Frame Bay Wind
26.1SFr Overhang
27.Unfin Basement
28.Unfinished Att
29.Finished Attic



Map Lot R02-016 | Account 4726 | Location 264 MAIN STREET | Card 1 Of 1 | 8-31-2016

MURTHA, MICHAEL &
DENISE A.
264 MAIN ST

LISBON FALLS ME 04252
B6002P78

Property Data

Neighborhood **31 MAIN STREET**

Tree Growth Year **0**

TG MGT PLAN DATE **0**

BLDG PERMIT YEAR **0**

Zone/Land Use **6 RURAL OPEN SPACE 1**

Secondary Zone **11 AND RP**

Topography **1 Level**

1.Level	4.Below St	7.Steep
2.Rolling	5.Low	8.
3.Above St	6.Wet	9.

Utilities **4 Drilled Well** **6 Septic System**

1.Public	4.Dr Well	7.WELL & SEP
2.Water	5.Oth Prv Wa	8.HoldingTan
3.Sewer	6.Septic	9.P WTR/SEPT

Street **1 Public Paved**

1.PubPaved	4.PrivGrav	7.No Road
2.PrivPavd	5.R/W	8.No Legal
3.PubGravl	6.Long R/W	9.LandLkd

Interior Inspection **0**

CHANGE YR **0**

Sale Data

Sale Date

Price

Sale Type

1.Land	4.MOHOland	7.
2.L & B	5.MOHOw/o	8.
3.Building	6.	9.Distress

Financing

1.Convent	4.Seller	7.
2.FHA/VA	5.Private	8.
3.Assumed	6.Cash	9.Unknown

Validity

1.Valid	4.Split	7.Changes
2.Related	5.Partial	8.Other
3.Distress	6.Exempt	9.ABUTTER

Verified

1.Buyer	4.Agent	7.Family
2.Seller	5.Pub Rec	8.Other
3.Lender	6.MLS	9.

Assessment Record

Year	Land	Buildings	Exempt	Total
2009	29,860	108,680	0	138,540
2010	39,400	143,500	0	182,900
2011	39,400	143,500	0	182,900
2013	39,400	143,500	0	182,900
2015	39,400	143,500	8,700	174,200
2016	40,200	138,700	15,000	163,900

Land Data

Front Foot	Type	Effective Frontage	Effective Depth	Influence Factor	Influence Code
11.Primary Lot				%	
12.Additional I				%	
13.Additional II				%	
14.Additional III				%	
15.Additional IV				%	
				%	
				%	
Square Foot		**Square Feet**			
16.Primary Lot				%	
17.Additional I				%	
18.Additional II				%	
19.Additional III				%	
20.Additional IV				%	
				%	
				%	
Fract. Acre		**Acreage/Sites**			
21.HOMESITE	21	4.00		90 %	3
22.COMMERCIAL SIT	27	3.60		75 %	3
23.INDUSTRIAL SIT	44	1.00		100 %	0
Acres				%	
27.REAR 1-5				%	
28.REAR 6-10				%	
29.REAR 11-20				%	
30.REAR 21 +				%	
34.Farmland SW					
35.Farmland MW					

Total Acreage 7.60

Influence Codes

1.VACANCY
2.Excess Frtg
3.Topography
4.Size/Shape
5.Access
6.Restriction
7.Access/Topo
8.ENV-OPEN SPACE
9.Fract Share
Acres
36.Farmland HW
37.T G Softwood
38.T G Mixed Woo
39.T G Hardwood
40.Gravel Pit
41.RP/Wetland/Was
42.Leased or MH S
43.Condo Site
44.SITE IMPROVEME
46.Waste
47.Common Land
48.PRIME COMM LOT
49.SECONDARY COMM
50.MARGINAL COMM
51.UTILITY ROW
52.TOWER SITE
53.PASTURE

Inspection Witnessed By:

X Date

No./Date	Description	Date Insp.

Notes:

LISBON

LISBON

Map Lot R02-016 | Account 4726 | Location 264 MAIN STREET | Card 1 Of 1 | 8-31-2016

Building Style **1 Conventional**		
1.Conv.	5.Garrison	9.DW
2.Ranch	6.Contemp	10.BERM
3.R Ranch	7.Seasonal	11.COMM &
4.Cape	8.Primitiv	12.
Dwelling Units **1**		
Other Units **0**		
Stories **2 Two Story**		
1.1	4.1.5	7.3.5
2.2	5.1.75	8.
3.3	6.2.5	9.
Exterior Walls **8 AL/Vinyl**		
1.Clapboar	5.T-111	9.Cem.Boar
2.WD.SH.	6.BR/Stone	10.Log
3.Compos.	7.Novelty	11.Other
4.ASB/ASP	8.AL/Vinyl	12.BLOCK
Roof Surface **1 Asphalt Shingles**		
1.Asphalt	4.Composit	7.Metal RS
2.Slate	5.Wood	8.
3.Metal LC	6.Other	9.
SF Masonry Trim **0**		
BUILDING USE **0**		
OPEN-4-CUSTOM **0**		
Year Built **1818**		
Year Remodeled **0**		
Foundation **3 Brick &/or Stone**		
1.Concrete	4.Wood	7.DirtFlr
2.C Block	5.Slab	8.
3.Br/Stone	6.Piers	9.
Basement **4 Full Basement**		
1.1/4 Bmt	4.Full Bmt	7.
2.1/2 Bmt	5.Crawl	8.
3.3/4 Bmt	6.1stFlUnf	9.None
Bsmt Gar # Cars **0**		
Wet Basement **3 Wet Basement**		
1.Dry	4.Dirt/Dry	7.
2.Damp	5.Dirt/Dmp	8.
3.Wet	6.Dirt/Wet	9.

SF Bsmt Living **0**		
Fin Bsmt Grade **0 0**		
Electrical-Amps **9**		
Heat Type **100%** **1 Hot Water BB**		
1.HWBB	5.FWA	9.No Heat
2.Radiator	6.GravWA	10.RIN/MON
3.RadFloor	7.Electric	11.
4.Steam	8.Fl/Wall	12.
Cool Type **0%** **9 None**		
1.Central	4.W&C Air	7.
2.Evapor	5.	8.
3.H Pump	6.	9.None
Kitchen Style **2 Typical**		
1.Good	4.Obsolete	7.
2.Typical	5.	8.
3.Old Type	6.	9.None
Bath(s) Style **2 Typical Bath(s)**		
1.Good	4.Obsolete	7.
2.Typical	5.	8.
3.Old Type	6.	9.None
# Rooms **7**		
# Bedrooms **4**		
# Full Baths **2**		
# Half Baths **0**		
# Addn Fixtures **0**		
# Fireplaces **3**		

TRIO Software
A Division of Harris Computer Systems

Layout **1 Typical**		
1.Typical	4.(-) BR	7.
2.Inadeq	5.(-) BRs	8.
3.Poor	6.	9.
Attic **9 None**		
1.1/4 Fin	4.Full Fin	7.
2.1/2 Fin	5.Fl/Stair	8.
3.3/4 Fin	6.1/2Fl/St	9.None
Insulation **1 Full**		
1.Full	4.Minimal	7.
2.Heavy	5.Partial	8.
3.Capped	6.	9.None
Unfinished % **0%**		
Grade & Factor **3 Average 110%**		
1.E Grade	4.B Grade	7.AA
2.D Grade	5.A Grade	8.AAAA Gra
3.C Grade	6.A+	9.Same
SQFT (Footprint) **1050**		
Condition **5 Above Average**		
1.Poor	4.Avg	7.V G
2.Fair	5.Avg+	8.Exc
3.Avg-	6.Good	9.Same
Phys. % Good **0%**		
Funct. % Good **100%**		
Functional Code **9 None**		
1.Incomp	4.Small Si	7.Layout
2.Overbuil	5.CDU	8.Other
3.Delap	6.Style	9.None
Econ. % Good **100%**		
Economic Code **None**		
0.None	3.No Power	9.None
1.Location	4.Generate	8.
2.Encroach	5.Misc	9.
Entrance Code **1 Interior Inspect**		
1.Interior	4.Vacant	7.
2.Refusal	5.Estimate	8.
3.Informed	6.	9.
Information Code **1 Owner**		
1.Owner	4.Agent	7.
2.Relative	5.Estimate	8.
3.Tenant	6.Other	9.

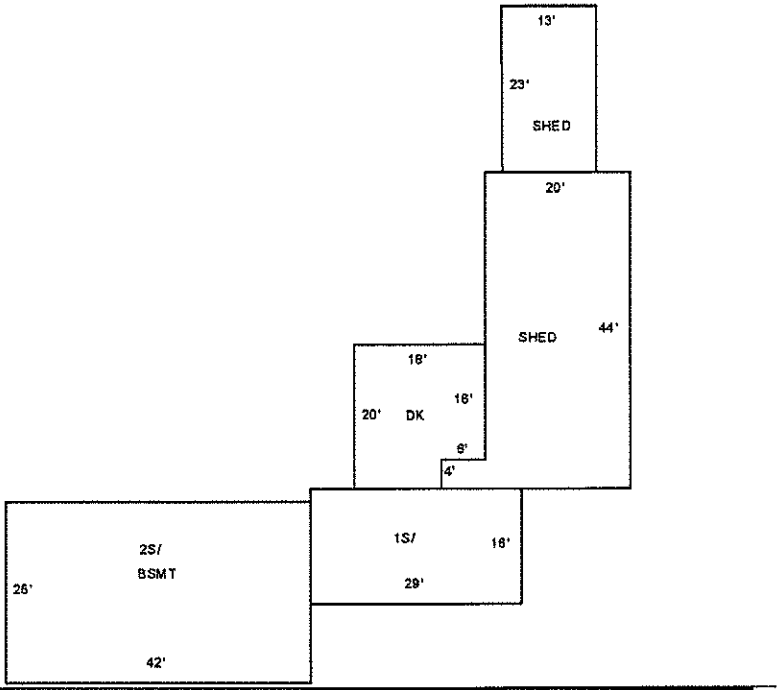

Date Inspected 12-20-2012

Additions, Outbuildings & Improvements

Type	Year	Units	Grade	Cond	Phys.	Funct.	Sound Value
1 ONE STORY	0	464	0 0	0	0 %	0 %	
24 Frame Shed	0	904	3 100	3	0 %	100 %	
24 Frame Shed	0	299	2 100	3	0 %	100 %	
68 Wood Deck	1998	336	3 100	3	0 %	100 %	
					%	%	
					%	%	
					%	%	
					%	%	
					%	%	
					%	%	

1.ONE STORY FRAM
2.TWO STORY FRAM
3.THREE STORY FR
4.1 & 1/2 STORY
5.1 & 3/4 STORY
6.2 & 1/2 STORY
21.Open Frame Por
22.Encl Frame Por
23.Frame Garage
24.Frame Shed
25.Frame Bay Wind
26.1SFr Overhang
27.Unfin Basement
28.Unfinished Att
29.Finished Attic



Map Lot R02-017 Account 4363 Location 274 MAIN STREET Card 1 Of 1 8-31-2016

MCEWEN FAMILY TRUST
c/o SUSAN RIOUX
79 COUNTRY LANE

DURHAM ME 04222
B3573P98

Property Data

Neighborhood **31 MAIN STREET**

Tree Growth Year **0**

TG MGT PLAN DATE **0**

BLDG PERMIT YEAR **0**

Zone/Land Use **6 RURAL OPEN SPACE 1**

Secondary Zone **11 AND RP**

Topography **1 Level**

1.Level	4.Below St	7.Steep
2.Rolling	5.Low	8.
3.Above St	6.Wet	9.

Utilities **4 Drilled Well** **6 Septic System**

1.Public	4.Dr Well	7.WELL & SEP
2.Water	5.Oth Prv Wa	8.HoldingTan
3.Sewer	6.Septic	9.P WTR/SEPT

Street **1 Public Paved**

1.PubPaved	4.PrivGrav	7.No Road
2.PrivPavd	5.R/W	8.No Legal
3.PubGravl	6.Long R/W	9.LandLkd

Interior Inspection **0**

CHANGE YR **0**

Sale Data

Sale Date

Price

Sale Type

1.Land	4.MOHOland	7.
2.L & B	5.MOHOw/o	8.
3.Building	6.	9.Distress

Financing

1.Convent	4.Seller	7.
2.FHA/VA	5.Private	8.
3.Assumed	6.Cash	9.Unknown

Validity

1.Valid	4.Split	7.Changes
2.Related	5.Partial	8.Other
3.Distress	6.Exempt	9.ABUTTER

Verified

1.Buyer	4.Agent	7.Family
2.Seller	5.Pub Rec	8.Other
3.Lender	6.MLS	9.

Assessment Record

Year	Land	Buildings	Exempt	Total
2009	28,950	95,700	10,640	114,010
2010	38,200	126,300	12,800	151,700
2011	38,200	126,300	13,280	151,220
2013	38,200	126,300	13,600	150,900
2015	38,200	126,300	0	164,500
2016	37,800	136,500	0	174,300

Land Data

Front Foot	Type	Effective Frontage	Effective Depth	Influence Factor	Influence Code
11.Primary Lot				%	
12.Additional I				%	
13.Additional II				%	
14.Additional III				%	
15.Additional IV				%	
				%	
				%	
Square Foot		**Square Feet**			
16.Primary Lot				%	
17.Additional I				%	
18.Additional II				%	
19.Additional III				%	
20.Additional IV				%	
				%	
				%	
Fract. Acre		**Acreage/Sites**			
21.HOMESITE	21	4.00		95 %	3
22.COMMERCIAL SIT	27	1.00		75 %	3
23.INDUSTRIAL SIT	44	1.00		100 %	0
Acres				%	
27.REAR 1-5				%	
28.REAR 6-10				%	
29.REAR 11-20				%	
30.REAR 21 +				%	
34.Farmland SW					
35.Farmland MW					

Total Acreage 5.00

Influence Codes

1.VACANCY
2.Excess Frtg
3.Topography
4.Size/Shape
5.Access
6.Restriction
7.Access/Topo
8.ENV-OPEN SPACE
9.Fract Share
Acres
36.Farmland HW
37.T G Softwood
38.T G Mixed Woo
39.T G Hardwood
40.Gravel Pit
41.RP/Wetland/Was
42.Leased or MH S
43.Condo Site
44.SITE IMPROVEME
46.Waste
47.Common Land
48.PRIME COMM LOT
49.SECONDARY COMM
50.MARGINAL COMM
51.UTILITY ROW
52.TOWER SITE
53.PASTURE

Inspection Witnessed By:

X Date

No./Date	Description	Date Insp.

Notes:

LISBON

LISBON

Map Lot R02-017 | Account 4363 | Location 274 MAIN STREET | Card 1 Of 1 | 8-31-2016

Building Style	**4 Cape Cod**		
1.Conv.	5.Garrison	9.DW	
2.Ranch	6.Contemp	10.BERM	
3.R Ranch	7.Seasonal	11.COMM &	
4.Cape	8.Primitiv	12.	
Dwelling Units	**1**		
Other Units	**0**		
Stories	**5 One & 3/4 Story**		
1.1	4.1.5	7.3.5	
2.2	5.1.75	8.	
3.3	6.2.5	9.	
Exterior Walls	**8 AL/Vinyl**		
1.Clapboar	5.T-111	9.Cem.Boar	
2.WD.SH.	6.BR/Stone	10.Log	
3.Compos.	7.Novelty	11.Other	
4.ASB/ASP	8.AL/Vinyl	12.BLOCK	
Roof Surface	**1 Asphalt Shingles**		
1.Asphalt	4.Composit	7.Metal RS	
2.Slate	5.Wood	8.	
3.Metal LC	6.Other	9.	
SF Masonry Trim	**0**		
BUILDING USE	**0**		
OPEN-4-CUSTOM	**0**		
Year Built	**1952**		
Year Remodeled	**0**		
Foundation	**1 Concrete**		
1.Concrete	4.Wood	7.DirtFlr	
2.C Block	5.Slab	8.	
3.Br/Stone	6.Piers	9.	
Basement	**4 Full Basement**		
1.1/4 Bmt	4.Full Bmt	7.	
2.1/2 Bmt	5.Crawl	8.	
3.3/4 Bmt	6.1stFlUnf	9.None	
Bsmt Gar # Cars	**0**		
Wet Basement	**1 Dry Basement**		
1.Dry	4.Dirt/Dry	7.	
2.Damp	5.Dirt/Dmp	8.	
3.Wet	6.Dirt/Wet	9.	

SF Bsmt Living	**0**		
Fin Bsmt Grade	**0 0**		
Electrical-Amps	**1**		
Heat Type	**100%**	**1 Hot Water BB**	
1.HWBB	5.FWA	9.No Heat	
2.Radiator	6.GravWA	10.RIN/MON	
3.RadFloor	7.Electric	11.	
4.Steam	8.Fl/Wall	12.	
Cool Type	**0%**	**9 None**	
1.Central	4.W&C Air	7.	
2.Evapor	5.	8.	
3.H Pump	6.	9.None	
Kitchen Style	**2 Typical**		
1.Good	4.Obsolete	7.	
2.Typical	5.	8.	
3.Old Type	6.	9.None	
Bath(s) Style	**2 Typical Bath(s)**		
1.Good	4.Obsolete	7.	
2.Typical	5.	8.	
3.Old Type	6.	9.None	
# Rooms	**6**		
# Bedrooms	**3**		
# Full Baths	**2**		
# Half Baths	**0**		
# Addn Fixtures	**0**		
# Fireplaces	**1**		

TRIO Software
A Division of Harris Computer Systems

Layout	**1 Typical**		
1.Typical	4.(-) BR	7.	
2.Inadeq	5.(-) BRs	8.	
3.Poor	6.	9.	
Attic	**9 None**		
1.1/4 Fin	4.Full Fin	7.	
2.1/2 Fin	5.Fl/Stair	8.	
3.3/4 Fin	6.1/2Fl/St	9.None	
Insulation	**1 Full**		
1.Full	4.Minimal	7.	
2.Heavy	5.Partial	8.	
3.Capped	6.	9.None	
Unfinished %	**0%**		
Grade & Factor	**3 Average 100%**		
1.E Grade	4.B Grade	7.AA	
2.D Grade	5.A Grade	8.AAAA Gra	
3.C Grade	6.A+	9.Same	
SQFT (Footprint)	**1064**		
Condition	**5 Above Average**		
1.Poor	4.Avg	7.V G	
2.Fair	5.Avg+	8.Exc	
3.Avg-	6.Good	9.Same	
Phys. % Good	**0%**		
Funct. % Good	**100%**		
Functional Code	**9 None**		
1.Incomp	4.Small Si	7.Layout	
2.Overbuil	5.CDU	8.Other	
3.Delap	6.Style	9.None	
Econ. % Good	**100%**		
Economic Code	**None**		
0.None	3.No Power	9.None	
1.Location	4.Generate	8.	
2.Encroach	5.Misc	9.	
Entrance Code	**1 Interior Inspect**		
1.Interior	4.Vacant	7.	
2.Refusal	5.Estimate	8.	
3.Informed	6.	9.	
Information Code	**1 Owner**		
1.Owner	4.Agent	7.	
2.Relative	5.Estimate	8.	
3.Tenant	6.Other	9.	

SHED 12X12=144

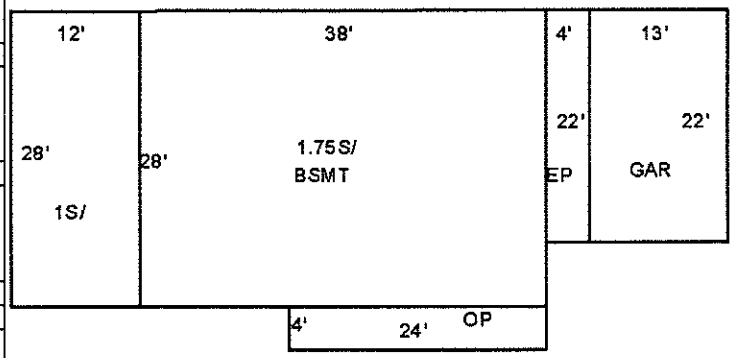

GAR 24X24=576



Date Inspected 12-20-2012

Additions, Outbuildings & Improvements

Type	Year	Units	Grade	Cond	Phys.	Funct.	Sound Value
21 Open Frame	0	96	0 0	0	0 %	0 %	
22 Encl Frame Porch	0	88	0 0	0	0 %	0 %	
23 Frame Garage	0	286	0 0	0	0 %	0 %	
1 ONE STORY	1997	336	0 0	0	0 %	0 %	
24 Frame Shed	1960	144	2 100	3	0 %	100 %	
23 Frame Garage	2002	576	3 100	4	0 %	100 %	
					%	%	
					%	%	
					%	%	
					%	%	

1.ONE STORY FRAM
2.TWO STORY FRAM
3.THREE STORY FR
4.1 & 1/2 STORY
5.1 & 3/4 STORY
6.2 & 1/2 STORY
21.Open Frame Por
22.Encl Frame Por
23.Frame Garage
24.Frame Shed
25.Frame Bay Wind
26.1SFr Overhang
27.Unfin Basement
28.Unfinished Att
29.Finished Attic

Map Lot R02-018 Account 5868 Location 279 MAIN STREET Card 1 Of 2 8-31-2016

SMITH, ERNA & EUGENE C.&
PORTER, EILEEN L. SMITH
279 MAIN ST

LISBON FALLS ME 04252
B6332P61

Property Data

Neighborhood **31 MAIN STREET**

Tree Growth Year **0**

TG MGT PLAN DATE **0**

BLDG PERMIT YEAR **0**

Zone/Land Use **6 RURAL OPEN SPACE 1**

Secondary Zone **11 AND RP**

Topography **1 Level**

1.Level	4.Below St	7.Steep
2.Rolling	5.Low	8.
3.Above St	6.Wet	9.

Utilities **6 Septic System 4 Drilled Well**

1.Public	4.Dr Well	7.WELL & SEP
2.Water	5.Oth Prv Wa	8.HoldingTan
3.Sewer	6.Septic	9.P WTR/SEPT

Street **1 Public Paved**

1.PubPaved	4.PrivGrav	7.No Road
2.PrivPavd	5.R/W	8.No Legal
3.PubGravl	6.Long R/W	9.LandLkd

Interior Inspection **0**

CHANGE YR **0**

Sale Data

Sale Date

Price

Sale Type

1.Land	4.MOHOland	7.
2.L & B	5.MOHOw/o	8.
3.Building	6.	9.Distress

Financing

1.Convent	4.Seller	7.
2.FHA/VA	5.Private	8.
3.Assumed	6.Cash	9.Unknown

Validity

1.Valid	4.Split	7.Changes
2.Related	5.Partial	8.Other
3.Distress	6.Exempt	9.ABUTTER

Verified

1.Buyer	4.Agent	7.Family
2.Seller	5.Pub Rec	8.Other
3.Lender	6.MLS	9.

Assessment Record

Year	Land	Buildings	Exempt	Total
2009	72,059	166,730	10,640	228,149
2010	79,900	220,100	12,800	287,200
2011	79,900	220,100	13,280	286,720
2013	79,900	220,100	13,600	286,400
2015	79,900	220,100	13,920	286,080
2016	100,100	220,800	21,000	299,900

Land Data

Front Foot	Type	Effective Frontage	Effective Depth	Influence Factor	Influence Code
11.Primary Lot				%	
12.Additional I				%	
13.Additional II				%	
14.Additional III				%	
15.Additional IV				%	
				%	
				%	
Square Foot		**Square Feet**			
16.Primary Lot				%	
17.Additional I				%	
18.Additional II				%	
19.Additional III				%	
20.Additional IV				%	
				%	
				%	
Fract. Acre		**Acreage/Sites**			
21.HOMESITE	21	2.30		100 %	0
22.COMMERCIAL SIT	34	67.00		100 %	0
23.INDUSTRIAL SIT	36	35.00		100 %	0
Acres	41	60.20		100 %	0
27.REAR 1-5	53	35.50		100 %	0
28.REAR 6-10	44	1.00		100 %	0
29.REAR 11-20				%	
30.REAR 21 +					
34.Farmland SW					
35.Farmland MW					

Total Acreage 200.00

Influence Codes

1.VACANCY
2.Excess Frtg
3.Topography
4.Size/Shape
5.Access
6.Restriction
7.Access/Topo
8.ENV-OPEN SPACE
9.Fract Share
Acres
36.Farmland HW
37.T G Softwood
38.T G Mixed Woo
39.T G Hardwood
40.Gravel Pit
41.RP/Wetland/Was
42.Leased or MH S
43.Condo Site
44.SITE IMPROVEME
46.Waste
47.Common Land
48.PRIME COMM LOT
49.SECONDARY COMM
50.MARGINAL COMM
51.UTILITY ROW
52.TOWER SITE
53.PASTURE

Inspection Witnessed By:

X Date

No./Date	Description	Date Insp.

Notes:
PASTURE 35.5 ACRES

LISBON

LISBON

Map Lot R02-018 | Account 5868 | Location 279 MAIN STREET | Card 1 Of 2 | 8-31-2016

Building Style	**1 Conventional**		
1.Conv.	5.Garrison	9.DW	
2.Ranch	6.Contemp	10.BERM	
3.R Ranch	7.Seasonal	11.COMM &	
4.Cape	8.Primitiv	12.	
Dwelling Units	**1**		
Other Units	**0**		
Stories	**2 Two Story**		
1.1	4.1.5	7.3.5	
2.2	5.1.75	8.	
3.3	6.2.5	9.	
Exterior Walls	**1 Clapboard**		
1.Clapboar	5.T-111	9.Cem.Boar	
2.WD.SH.	6.BR/Stone	10.Log	
3.Compos.	7.Novelty	11.Other	
4.ASB/ASP	8.AL/Vinyl	12.BLOCK	
Roof Surface	**1 Asphalt Shingles**		
1.Asphalt	4.Composit	7.Metal RS	
2.Slate	5.Wood	8.	
3.Metal LC	6.Other	9.	
SF Masonry Trim	**0**		
BUILDING USE	**0**		
OPEN-4-CUSTOM	**0**		
Year Built	**1820**		
Year Remodeled	**0**		
Foundation	**3 Brick &/or Stone**		
1.Concrete	4.Wood	7.DirtFlr	
2.C Block	5.Slab	8.	
3.Br/Stone	6.Piers	9.	
Basement	**4 Full Basement**		
1.1/4 Bmt	4.Full Bmt	7.	
2.1/2 Bmt	5.Crawl	8.	
3.3/4 Bmt	6.1stFlUnf	9.None	
Bsmt Gar # Cars	**0**		
Wet Basement	**1 Dry Basement**		
1.Dry	4.Dirt/Dry	7.	
2.Damp	5.Dirt/Dmp	8.	
3.Wet	6.Dirt/Wet	9.	

SF Bsmt Living	**0**		
Fin Bsmt Grade	**0 0**		
Electrical-Amps	**3**		
Heat Type	**100%**	**1 Hot Water BB**	
1.HWBB	5.FWA	9.No Heat	
2.Radiator	6.GravWA	10.RIN/MON	
3.RadFloor	7.Electric	11.	
4.Steam	8.Fl/Wall	12.	
Cool Type	**0%**	**9 None**	
1.Central	4.W&C Air	7.	
2.Evapor	5.	8.	
3.H Pump	6.	9.None	
Kitchen Style	**2 Typical**		
1.Good	4.Obsolete	7.	
2.Typical	5.	8.	
3.Old Type	6.	9.None	
Bath(s) Style	**2 Typical Bath(s)**		
1.Good	4.Obsolete	7.	
2.Typical	5.	8.	
3.Old Type	6.	9.None	
# Rooms	**7**		
# Bedrooms	**4**		
# Full Baths	**2**		
# Half Baths	**0**		
# Addn Fixtures	**0**		
# Fireplaces	**0**		

TRIO Software
A Division of Harris Computer Systems

Layout	**1 Typical**		
1.Typical	4.(-) BR	7.	
2.Inadeq	5.(-) BRs	8.	
3.Poor	6.	9.	
Attic	**5 Floor/Stairs**		
1.1/4 Fin	4.Full Fin	7.	
2.1/2 Fin	5.Fl/Stair	8.	
3.3/4 Fin	6.1/2Fl/St	9.None	
Insulation	**1 Full**		
1.Full	4.Minimal	7.	
2.Heavy	5.Partial	8.	
3.Capped	6.	9.None	
Unfinished %	**0%**		
Grade & Factor	**3 Average 110%**		
1.E Grade	4.B Grade	7.AA	
2.D Grade	5.A Grade	8.AAAA Gra	
3.C Grade	6.A+	9.Same	
SQFT (Footprint)	**792**		
Condition	**4 Average**		
1.Poor	4.Avg	7.V G	
2.Fair	5.Avg+	8.Exc	
3.Avg-	6.Good	9.Same	
Phys. % Good	**0%**		
Funct. % Good	**100%**		
Functional Code	**9 None**		
1.Incomp	4.Small Sl	7.Layout	
2.Overbuil	5.CDU	8.Other	
3.Delap	6.Style	9.None	
Econ. % Good	**100%**		
Economic Code	**None**		
0.None	3.No Power	9.None	
1.Location	4.Generate	8.	
2.Encroach	5.Misc	9.	
Entrance Code	**1 Interior Inspect**		
1.Interior	4.Vacant	7.	
2.Refusal	5.Estimate	8.	
3.Informed	6.	9.	
Information Code	**1 Owner**		
1.Owner	4.Agent	7.	
2.Relative	5.Estimate	8.	
3.Tenant	6.Other	9.	

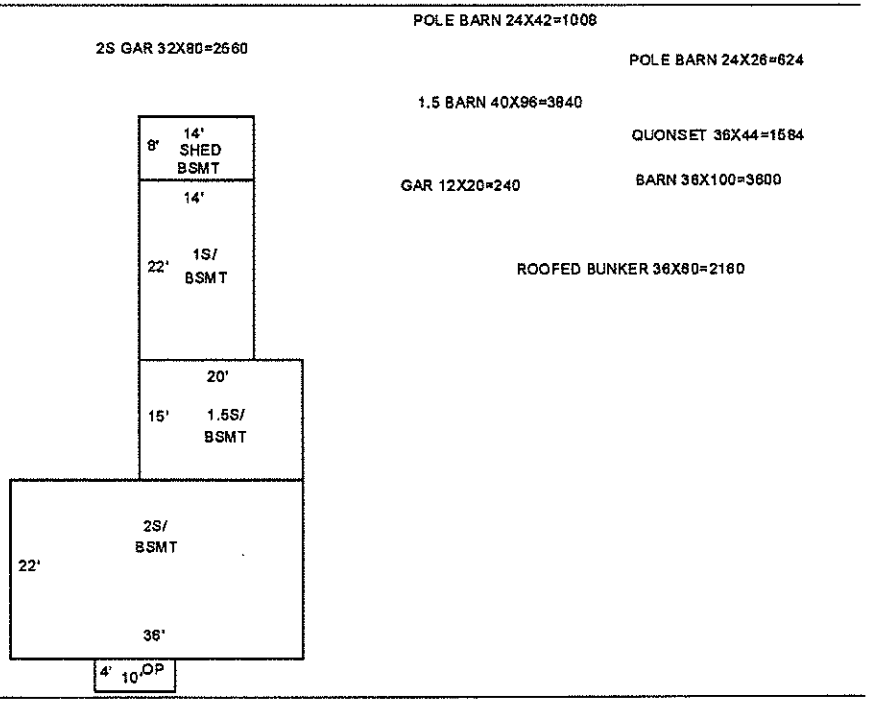

Date Inspected 1-17-2013

Additions, Outbuildings & Improvements

Type	Year	Units	Grade	Cond	Phys.	Funct.	Sound Value
21 Open Frame	0	40	0 0	0	0 %	0 %	
14 1.5 Story/BSMT	0	300	0 0	0	0 %	0 %	
1 ONE STORY	0	308	0 0	0	0 %	0 %	
24 Frame Shed	0	112	0 0	0	0 %	0 %	
27 Unfin Basement	0	112	0 0	0	0 %	0 %	
79 2 STORY	0	2560	3 100	4	0 %	100 %	
151 AV POLE	0	1008	3 100	4	0 %	100 %	
151 AV POLE	0	624	3 100	4	0 %	100 %	
157 1.50 ST	0	3840	3 100	4	0 %	25 %	
312 QUONSET.....	0	1584	3 100	4	0 %	50 %	

1.ONE STORY FRAM
2.TWO STORY FRAM
3.THREE STORY FR
4.1 & 1/2 STORY
5.1 & 3/4 STORY
6.2 & 1/2 STORY
21.Open Frame Por
22.Encl Frame Por
23.Frame Garage
24.Frame Shed
25.Frame Bay Wind
26.1SFr Overhang
27.Unfin Basement
28.Unfinished Att
29.Finished Attic

Map Lot R02-018 Account 5868 Location 279 MAIN STREET Card 2 Of 2 8-31-2016

SMITH, ERNA & EUGENE C.&
PORTER, EILEEN L. SMITH
279 MAIN ST

LISBON FALLS ME 04252
B6332P61

Property Data

Neighborhood **31 MAIN STREET**

Tree Growth Year **0**

TG MGT PLAN DATE **0**

BLDG PERMIT YEAR **0**

Zone/Land Use **6 RURAL OPEN SPACE 1**

Secondary Zone

Topography **1 Level**

1.Level	4.Below St	7.Steep
2.Rolling	5.Low	8.
3.Above St	6.Wet	9.

Utilities **4 Drilled Well** **6 Septic System**

1.Public	4.Dr Well	7.WELL & SEP
2.Water	5.Oth Prv Wa	8.HoldingTan
3.Sewer	6.Septic	9.P WTR/SEPT

Street **1 Public Paved**

1.PubPaved	4.PrivGrav	7.No Road
2.PrivPavd	5.R/W	8.No Legal
3.PubGravl	6.Long R/W	9.LandLkd

Interior Inspection **0**

CHANGE YR **0**

Sale Data

Sale Date

Price

Sale Type

1.Land	4.MOHOland	7.
2.L & B	5.MOHOw/o	8.
3.Building	6.	9.Distress

Financing

1.Convent	4.Seller	7.
2.FHA/VA	5.Private	8.
3.Assumed	6.Cash	9.Unknown

Validity

1.Valid	4.Split	7.Changes
2.Related	5.Partial	8.Other
3.Distress	6.Exempt	9.ABUTTER

Verified

1.Buyer	4.Agent	7.Family
2.Seller	5.Pub Rec	8.Other
3.Lender	6.MLS	9.

Assessment Record

Year	Land	Buildings	Exempt	Total
2010	0	0	0	0
2011	0	0	0	0
2013	0	0	0	0
2015	0	0	0	0
2016	0	21,200	0	21,200

Land Data

Front Foot	Type	Effective Frontage	Effective Depth	Influence Factor	Influence Code
11.Primary Lot				%	
12.Additional I				%	
13.Additional II				%	
14.Additional III				%	
15.Additional IV				%	
				%	
				%	
Square Foot		**Square Feet**			
16.Primary Lot				%	
17.Additional I				%	
18.Additional II				%	
19.Additional III				%	
20.Additional IV				%	
				%	
				%	
Fract. Acre		**Acreage/Sites**			
21.HOMESITE				%	
22.COMMERCIAL SIT				%	
23.INDUSTRIAL SIT				%	
Acres				%	
27.REAR 1-5				%	
28.REAR 6-10				%	
29.REAR 11-20				%	
30.REAR 21 +				%	
34.Farmland SW					
35.Farmland MW					

Total Acreage 0.00

Influence Codes

1.VACANCY
2.Excess Frtg
3.Topography
4.Size/Shape
5.Access
6.Restriction
7.Access/Topo
8.ENV-OPEN SPACE
9.Fract Share
Acres
36.Farmland HW
37.T G Softwood
38.T G Mixed Woo
39.T G Hardwood
40.Gravel Pit
41.RP/Wetland/Was
42.Leased or MH S
43.Condo Site
44.SITE IMPROVEME
46.Waste
47.Common Land
48.PRIME COMM LOT
49.SECONDARY COMM
50.MARGINAL COMM
51.UTILITY ROW
52.TOWER SITE
53.PASTURE

Inspection Witnessed By:

X Date

No./Date	Description	Date Insp.

Notes:

LISBON

LISBON

Map Lot R02-018 | Account 5868 | Location 279 MAIN STREET | Card 2 Of 2 | 8-31-2016

Building Style		
1.Conv.	5.Garrison	9.DW
2.Ranch	6.Contemp	10.BERM
3.R Ranch	7.Seasonal	11.COMM &
4.Cape	8.Primitiv	12.

Dwelling Units

Other Units

Stories		
1.1	4.1.5	7.3.5
2.2	5.1.75	8.
3.3	6.2.5	9.

Exterior Walls		
1.Clapboar	5.T-111	9.Cem.Boar
2.WD.SH.	6.BR/Stone	10.Log
3.Compos.	7.Novelty	11.Other
4.ASB/ASP	8.AL/Vinyl	12.BLOCK

Roof Surface		
1.Asphalt	4.Composit	7.Metal RS
2.Slate	5.Wood	8.
3.Metal LC	6.Other	9.

SF Masonry Trim

BUILDING USE

OPEN-4-CUSTOM

Year Built

Year Remodeled

Foundation		
1.Concrete	4.Wood	7.DirtFlr
2.C Block	5.Slab	8.
3.Br/Stone	6.Piers	9.

Basement		
1.1/4 Bmt	4.Full Bmt	7.
2.1/2 Bmt	5.Crawl	8.
3.3/4 Bmt	6.1stFlUnf	9.None

Bsmt Gar # Cars

Wet Basement		
1.Dry	4.Dirt/Dry	7.
2.Damp	5.Dirt/Dmp	8.
3.Wet	6.Dirt/Wet	9.

SF Bsmt Living

Fin Bsmt Grade

Electrical-Amps

Heat Type 100%		
1.HWBB	5.FWA	9.No Heat
2.Radiator	6.GravWA	10.RIN/MON
3.RadFloor	7.Electric	11.
4.Steam	8.Fl/Wall	12.

Cool Type 0%		
1.Central	4.W&C Air	7.
2.Evapor	5.	8.
3.H Pump	6.	9.None

Kitchen Style		
1.Good	4.Obsolete	7.
2.Typical	5.	8.
3.Old Type	6.	9.None

Bath(s) Style		
1.Good	4.Obsolete	7.
2.Typical	5.	8.
3.Old Type	6.	9.None

Rooms

Bedrooms

Full Baths

Half Baths

Addn Fixtures

Fireplaces

TRIO Software
A Division of Harris Computer Systems

Layout		
1.Typical	4.(-) BR	7.
2.Inadeq	5.(-) BRs	8.
3.Poor	6.	9.

Attic		
1.1/4 Fin	4.Full Fin	7.
2.1/2 Fin	5.Fl/Stair	8.
3.3/4 Fin	6.1/2Fl/St	9.None

Insulation		
1.Full	4.Minimal	7.
2.Heavy	5.Partial	8.
3.Capped	6.	9.None

Unfinished %

Grade & Factor		
1.E Grade	4.B Grade	7.AA
2.D Grade	5.A Grade	8.AAAA Gra
3.C Grade	6.A+	9.Same

SQFT (Footprint)

Condition		
1.Poor	4.Avg	7.V G
2.Fair	5.Avg+	8.Exc
3.Avg-	6.Good	9.Same

Phys. % Good

Funct. % Good

Functional Code		
1.Incomp	4.Small Sl	7.Layout
2.Overbuil	5.CDU	8.Other
3.Delap	6.Style	9.None

Econ. % Good

Economic Code		
0.None	3.No Power	9.None
1.Location	4.Generate	8.
2.Encroach	5.Misc	9.

Entrance Code 1 Interior Inspect		
1.Interior	4.Vacant	7.
2.Refusal	5.Estimate	8.
3.Informed	6.	9.

Information Code 1 Owner		
1.Owner	4.Agent	7.
2.Relative	5.Estimate	8.
3.Tenant	6.Other	9.

Date Inspected 1-17-2013

Additions, Outbuildings & Improvements

Type	Year	Units	Grade	Cond	Phys.	Funct.	Sound Value
155 1 ST BARN.....	0	3600	3 100	4	0 %	25 %	
23 Frame Garage	0	240	3 100	4	0 %	100 %	
19 FOUNDATION	1970	2160	2 100	2	0 %	50 %	
					%	%	
					%	%	
					%	%	
					%	%	
					%	%	
					%	%	
					%	%	

1.ONE STORY FRAM
2.TWO STORY FRAM
3.THREE STORY FR
4.1 & 1/2 STORY
5.1 & 3/4 STORY
6.2 & 1/2 STORY
21.Open Frame Por
22.Encl Frame Por
23.Frame Garage
24.Frame Shed
25.Frame Bay Wind
26.1SFr Overhang
27.Unfin Basement
28.Unfinished Att
29.Finished Attic

Map Lot R02-019 Account 757 Location 282 MAIN STREET Card 1 Of 1 8-31-2016

BOWIE, MICHAEL R.

282 MAIN ST

LISBON FALLS ME 04252
B4364P215

Property Data

Neighborhood **31 MAIN STREET**

Tree Growth Year **0**

TG MGT PLAN DATE **0**

BLDG PERMIT YEAR **0**

Zone/Land Use **6 RURAL OPEN SPACE 1**

Secondary Zone **11 AND RP**

Topography **1 Level**

1.Level	4.Below St	7.Steep
2.Rolling	5.Low	8.
3.Above St	6.Wet	9.

Utilities **4 Drilled Well** **6 Septic System**

1.Public	4.Dr Well	7.WELL & SEP
2.Water	5.Oth Prv Wa	8.HoldingTan
3.Sewer	6.Septic	9.P WTR/SEPT

Street **1 Public Paved**

1.PubPaved	4.PrivGrav	7.No Road
2.PrivPavd	5.R/W	8.No Legal
3.PubGravl	6.Long R/W	9.LandLkd

Interior Inspection **0**

CHANGE YR **0**

Sale Data

Sale Date

Price

Sale Type

1.Land	4.MOHOland	7.
2.L & B	5.MOHOw/o	8.
3.Building	6.	9.Distress

Financing

1.Convent	4.Seller	7.
2.FHA/VA	5.Private	8.
3.Assumed	6.Cash	9.Unknown

Validity

1.Valid	4.Split	7.Changes
2.Related	5.Partial	8.Other
3.Distress	6.Exempt	9.ABUTTER

Verified

1.Buyer	4.Agent	7.Family
2.Seller	5.Pub Rec	8.Other
3.Lender	6.MLS	9.

Assessment Record

Year	Land	Buildings	Exempt	Total
2009	28,600	75,890	7,280	97,210
2010	37,800	100,200	8,000	130,000
2011	37,800	100,200	8,300	129,700
2013	37,800	100,200	8,500	129,500
2015	37,800	100,200	8,700	129,300
2016	36,300	120,800	15,000	142,100

Land Data

Front Foot	Type	Effective Frontage	Effective Depth	Influence Factor	Influence Code
11.Primary Lot				%	
12.Additional I				%	
13.Additional II				%	
14.Additional III				%	
15.Additional IV				%	
				%	
				%	

Square Foot	Square Feet		
16.Primary Lot		%	
17.Additional I		%	
18.Additional II		%	
19.Additional III		%	
20.Additional IV		%	
		%	
		%	

Fract. Acre	Acreage/Sites		
21.HOMESITE	21 4.00	95 %	3
22.COMMERCIAL SIT	44 1.00	100 %	0
23.INDUSTRIAL SIT		%	
Acres		%	
27.REAR 1-5		%	
28.REAR 6-10		%	
29.REAR 11-20		%	
30.REAR 21 +		%	
34.Farmland SW			
35.Farmland MW			

Total Acreage 4.00

Influence Codes

1.VACANCY
2.Excess Frtg
3.Topography
4.Size/Shape
5.Access
6.Restriction
7.Access/Topo
8.ENV-OPEN SPACE
9.Fract Share
Acres
36.Farmland HW
37.T G Softwood
38.T G Mixed Woo
39.T G Hardwood
40.Gravel Pit
41.RP/Wetland/Was
42.Leased or MH S
43.Condo Site
44.SITE IMPROVEME
46.Waste
47.Common Land
48.PRIME COMM LOT
49.SECONDARY COMM
50.MARGINAL COMM
51.UTILITY ROW
52.TOWER SITE
53.PASTURE

Inspection Witnessed By:

X Date

No./Date	Description	Date Insp.

Notes:

LISBON

LISBON

Map Lot R02-019 | Account 757 | Location 282 MAIN STREET | Card 1 Of 1 | 8-31-2016

Building Style	**1 Conventional**		
1.Conv.	5.Garrison	9.DW	
2.Ranch	6.Contemp	10.BERM	
3.R Ranch	7.Seasonal	11.COMM &	
4.Cape	8.Primitiv	12.	
Dwelling Units	**1**		
Other Units	**0**		
Stories	**4 One & 1/2 Story**		
1.1	4.1.5	7.3.5	
2.2	5.1.75	8.	
3.3	6.2.5	9.	
Exterior Walls	**8 AL/Vinyl**		
1.Clapboar	5.T-111	9.Cem.Boar	
2.WD.SH.	6.BR/Stone	10.Log	
3.Compos.	7.Novelty	11.Other	
4.ASB/ASP	8.AL/Vinyl	12.BLOCK	
Roof Surface	**1 Asphalt Shingles**		
1.Asphalt	4.Composit	7.Metal RS	
2.Slate	5.Wood	8.	
3.Metal LC	6.Other	9.	
SF Masonry Trim	**0**		
BUILDING USE	**0**		
OPEN-4-CUSTOM	**0**		
Year Built	**1964**		
Year Remodeled	**0**		
Foundation	**1 Concrete**		
1.Concrete	4.Wood	7.DirtFlr	
2.C Block	5.Slab	8.	
3.Br/Stone	6.Piers	9.	
Basement	**4 Full Basement**		
1.1/4 Bmt	4.Full Bmt	7.	
2.1/2 Bmt	5.Crawl	8.	
3.3/4 Bmt	6.1stFlUnf	9.None	
Bsmt Gar # Cars	**0**		
Wet Basement	**1 Dry Basement**		
1.Dry	4.Dirt/Dry	7.	
2.Damp	5.Dirt/Dmp	8.	
3.Wet	6.Dirt/Wet	9.	

SF Bsmt Living	**442**		
Fin Bsmt Grade	**3 100**		
Electrical-Amps	**1**		
Heat Type	**100%**	**1 Hot Water BB**	
1.HWBB	5.FWA	9.No Heat	
2.Radiator	6.GravWA	10.RIN/MON	
3.RadFloor	7.Electric	11.	
4.Steam	8.Fl/Wall	12.	
Cool Type	**0%**	**9 None**	
1.Central	4.W&C Air	7.	
2.Evapor	5.	8.	
3.H Pump	6.	9.None	
Kitchen Style	**2 Typical**		
1.Good	4.Obsolete	7.	
2.Typical	5.	8.	
3.Old Type	6.	9.None	
Bath(s) Style	**2 Typical Bath(s)**		
1.Good	4.Obsolete	7.	
2.Typical	5.	8.	
3.Old Type	6.	9.None	
# Rooms	**6**		
# Bedrooms	**3**		
# Full Baths	**2**		
# Half Baths	**0**		
# Addn Fixtures	**0**		
# Fireplaces	**0**		

TRIO Software
A Division of Harris Computer Systems

Layout	**1 Typical**		
1.Typical	4.(-) BR	7.	
2.Inadeq	5.(-) BRs	8.	
3.Poor	6.	9.	
Attic	**9 None**		
1.1/4 Fin	4.Full Fin	7.	
2.1/2 Fin	5.Fl/Stair	8.	
3.3/4 Fin	6.1/2Fl/St	9.None	
Insulation	**1 Full**		
1.Full	4.Minimal	7.	
2.Heavy	5.Partial	8.	
3.Capped	6.	9.None	
Unfinished %	**0%**		
Grade & Factor	**3 Average 100%**		
1.E Grade	4.B Grade	7.AA	
2.D Grade	5.A Grade	8.AAAA Gra	
3.C Grade	6.A+	9.Same	
SQFT (Footprint)	**884**		
Condition	**5 Above Average**		
1.Poor	4.Avg	7.V G	
2.Fair	5.Avg+	8.Exc	
3.Avg-	6.Good	9.Same	
Phys. % Good	**0%**		
Funct. % Good	**100%**		
Functional Code	**9 None**		
1.Incomp	4.Small Si	7.Layout	
2.Overbuil	5.CDU	8.Other	
3.Delap	6.Style	9.None	
Econ. % Good	**100%**		
Economic Code	**None**		
0.None	3.No Power	9.None	
1.Location	4.Generate	8.	
2.Encroach	5.Misc	9.	
Entrance Code	**5 Estimated**		
1.Interior	4.Vacant	7.	
2.Refusal	5.Estimate	8.	
3.Informed	6.	9.	
Information Code	**5 Estimate**		
1.Owner	4.Agent	7.	
2.Relative	5.Estimate	8.	
3.Tenant	6.Other	9.	

AG POOL

WD=SV

SHED 12X16=192

GAR 22X22=484

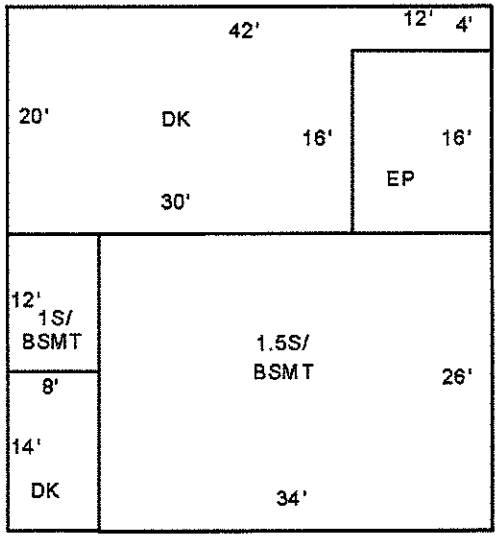

Date Inspected 1-04-2013

Additions, Outbuildings & Improvements

Type	Year	Units	Grade	Cond	Phys.	Funct.	Sound Value
22 Encl Frame Porch	0	192	0 0	0	0 %	0 %	
68 Wood Deck	2000	648	0 0	0	0 %	0 %	
11 1	0	96	0 0	0	0 %	0 %	
68 Wood Deck	0	112	0 0	0	0 %	0 %	
24 Frame Shed	1988	192	2 100	4	0 %	100 %	
23 Frame Garage	1964	484	2 100	4	0 %	100 %	
68 Wood Deck	0				%	%	200
					%	%	
					%	%	
					%	%	

1.ONE STORY FRAM
2.TWO STORY FRAM
3.THREE STORY FR
4.1 & 1/2 STORY
5.1 & 3/4 STORY
6.2 & 1/2 STORY
21.Open Frame Por
22.Encl Frame Por
23.Frame Garage
24.Frame Shed
25.Frame Bay Wind
26.1SFr Overhang
27.Unfin Basement
28.Unfinished Att
29.Finished Attic



Map Lot R02-020 Account 2420 Location 286 MAIN STREET Card 1 Of 1 8-31-2016

GARDNER, CHERYL

20 LUNT ROAD

FALMOUTH ME 04105
B2365P262 B8010P21

Property Data

Neighborhood **31 MAIN STREET**

Tree Growth Year **0**

TG MGT PLAN DATE **0**

BLDG PERMIT YEAR **0**

Zone/Land Use **6 RURAL OPEN SPACE 1**

Secondary Zone

Topography **1 Level**

1.Level	4.Below St	7.Steep
2.Rolling	5.Low	8.
3.Above St	6.Wet	9.

Utilities **4 Drilled Well** **6 Septic System**

1.Public	4.Dr Well	7.WELL & SEP
2.Water	5.Oth Prv Wa	8.HoldingTan
3.Sewer	6.Septic	9.P WTR/SEPT

Street **1 Public Paved**

1.PubPaved	4.PrivGrav	7.No Road
2.PrivPavd	5.R/W	8.No Legal
3.PubGravl	6.Long R/W	9.LandLkd

Interior Inspection **0**

CHANGE YR **0**

Sale Data

Sale Date

Price

Sale Type

1.Land	4.MOHOland	7.
2.L & B	5.MOHOw/o	8.
3.Building	6.	9.Distress

Financing

1.Convent	4.Seller	7.
2.FHA/VA	5.Private	8.
3.Assumed	6.Cash	9.Unknown

Validity

1.Valid	4.Split	7.Changes
2.Related	5.Partial	8.Other
3.Distress	6.Exempt	9.ABUTTER

Verified

1.Buyer	4.Agent	7.Family
2.Seller	5.Pub Rec	8.Other
3.Lender	6.MLS	9.

Assessment Record

Year	Land	Buildings	Exempt	Total
2009	13,050	46,470	7,280	52,240
2010	17,200	61,300	8,000	70,500
2011	17,200	61,300	8,300	70,200
2013	17,200	61,300	8,500	70,000
2015	17,200	61,300	8,700	69,800
2016	26,700	75,300	15,000	87,000

Land Data

Front Foot	Type	Effective Frontage	Effective Depth	Influence Factor	Influence Code
11.Primary Lot				%	
12.Additional I				%	
13.Additional II				%	
14.Additional III				%	
15.Additional IV				%	
				%	
				%	
Square Foot		**Square Feet**			
16.Primary Lot				%	
17.Additional I				%	
18.Additional II				%	
19.Additional III				%	
20.Additional IV				%	
				%	
				%	
Fract. Acre		**Acreage/Sites**			
21.HOMESITE	21	0.50		100 %	0
22.COMMERCIAL SIT	44	1.00		100 %	0
23.INDUSTRIAL SIT				%	
Acres				%	
27.REAR 1-5				%	
28.REAR 6-10				%	
29.REAR 11-20				%	
30.REAR 21 +				%	
34.Farmland SW					
35.Farmland MW					

Total Acreage 0.50

Influence Codes

1.VACANCY
2.Excess Frtg
3.Topography
4.Size/Shape
5.Access
6.Restriction
7.Access/Topo
8.ENV-OPEN SPACE
9.Fract Share
Acres
36.Farmland HW
37.T G Softwood
38.T G Mixed Woo
39.T G Hardwood
40.Gravel Pit
41.RP/Wetland/Was
42.Leased or MH S
43.Condo Site
44.SITE IMPROVEME
46.Waste
47.Common Land
48.PRIME COMM LOT
49.SECONDARY COMM
50.MARGINAL COMM
51.UTILITY ROW
52.TOWER SITE
53.PASTURE

Inspection Witnessed By:

X Date

No./Date	Description	Date Insp.

Notes:

LISBON

LISBON

Map Lot R02-020 | Account 2420 | Location 286 MAIN STREET | Card 1 Of 1 | 8-31-2016

Building Style **2 Ranch**		
1.Conv.	5.Garrison	9.DW
2.Ranch	6.Contemp	10.BERM
3.R Ranch	7.Seasonal	11.COMM &
4.Cape	8.Primitiv	12.
Dwelling Units **1**		
Other Units **0**		
Stories **1 One Story**		
1.1	4.1.5	7.3.5
2.2	5.1.75	8.
3.3	6.2.5	9.
Exterior Walls **8 AL/Vinyl**		
1.Clapboar	5.T-111	9.Cem.Boar
2.WD.SH.	6.BR/Stone	10.Log
3.Compos.	7.Novelty	11.Other
4.ASB/ASP	8.AL/Vinyl	12.BLOCK
Roof Surface **1 Asphalt Shingles**		
1.Asphalt	4.Composit	7.Metal RS
2.Slate	5.Wood	8.
3.Metal LC	6.Other	9.
SF Masonry Trim **0**		
BUILDING USE **0**		
OPEN-4-CUSTOM **0**		
Year Built **1968**		
Year Remodeled **0**		
Foundation **1 Concrete**		
1.Concrete	4.Wood	7.DirtFlr
2.C Block	5.Slab	8.
3.Br/Stone	6.Piers	9.
Basement **4 Full Basement**		
1.1/4 Bmt	4.Full Bmt	7.
2.1/2 Bmt	5.Crawl	8.
3.3/4 Bmt	6.1stFlUnf	9.None
Bsmt Gar # Cars **0**		
Wet Basement **1 Dry Basement**		
1.Dry	4.Dirt/Dry	7.
2.Damp	5.Dirt/Dmp	8.
3.Wet	6.Dirt/Wet	9.

SF Bsmt Living **400**		
Fin Bsmt Grade **3 100**		
Electrical-Amps **1**		
Heat Type **100%** **1 Hot Water BB**		
1.HWBB	5.FWA	9.No Heat
2.Radiator	6.GravWA	10.RIN/MON
3.RadFloor	7.Electric	11.
4.Steam	8.Fl/Wall	12.
Cool Type **0%** **9 None**		
1.Central	4.W&C Air	7.
2.Evapor	5.	8.
3.H Pump	6.	9.None
Kitchen Style **2 Typical**		
1.Good	4.Obsolete	7.
2.Typical	5.	8.
3.Old Type	6.	9.None
Bath(s) Style **2 Typical Bath(s)**		
1.Good	4.Obsolete	7.
2.Typical	5.	8.
3.Old Type	6.	9.None
# Rooms **5**		
# Bedrooms **3**		
# Full Baths **1**		
# Half Baths **1**		
# Addn Fixtures **0**		
# Fireplaces **0**		

TRIO Software
A Division of Harris Computer Systems

Layout **1 Typical**		
1.Typical	4.(-) BR	7.
2.Inadeq	5.(-) BRs	8.
3.Poor	6.	9.
Attic **9 None**		
1.1/4 Fin	4.Full Fin	7.
2.1/2 Fin	5.Fl/Stair	8.
3.3/4 Fin	6.1/2Fl/St	9.None
Insulation **1 Full**		
1.Full	4.Minimal	7.
2.Heavy	5.Partial	8.
3.Capped	6.	9.None
Unfinished % **0%**		
Grade & Factor **3 Average 100%**		
1.E Grade	4.B Grade	7.AA
2.D Grade	5.A Grade	8.AAAA Gra
3.C Grade	6.A+	9.Same
SQFT (Footprint) **768**		
Condition **5 Above Average**		
1.Poor	4.Avg	7.V G
2.Fair	5.Avg+	8.Exc
3.Avg-	6.Good	9.Same
Phys. % Good **0%**		
Funct. % Good **100%**		
Functional Code **9 None**		
1.Incomp	4.Small Si	7.Layout
2.Overbuil	5.CDU	8.Other
3.Delap	6.Style	9.None
Econ. % Good **100%**		
Economic Code **None**		
0.None	3.No Power	9.None
1.Location	4.Generate	8.
2.Encroach	5.Misc	9.
Entrance Code **5 Estimated**		
1.Interior	4.Vacant	7.
2.Refusal	5.Estimate	8.
3.Informed	6.	9.
Information Code **5 Estimate**		
1.Owner	4.Agent	7.
2.Relative	5.Estimate	8.
3.Tenant	6.Other	9.

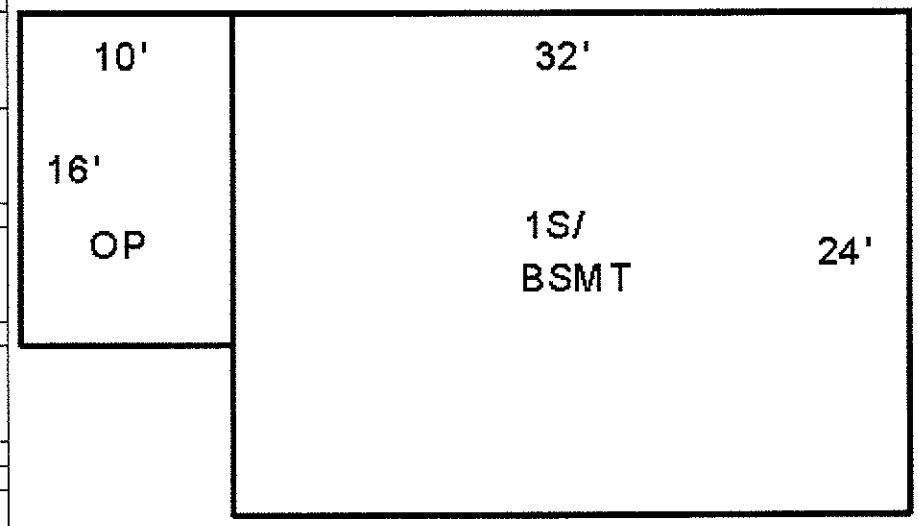



Date Inspected 1-04-2013

Additions, Outbuildings & Improvements

Type	Year	Units	Grade	Cond	Phys.	Funct.	Sound Value
21 Open Frame	1992	160	0 0	0	0 %	0 %	
					%	%	
					%	%	
					%	%	
					%	%	
					%	%	
					%	%	
					%	%	
					%	%	

1.ONE STORY FRAM
2.TWO STORY FRAM
3.THREE STORY FR
4.1 & 1/2 STORY
5.1 & 3/4 STORY
6.2 & 1/2 STORY
21.Open Frame Por
22.Encl Frame Por
23.Frame Garage
24.Frame Shed
25.Frame Bay Wind
26.1SFr Overhang
27.Unfin Basement
28.Unfinished Att
29.Finished Attic

Map Lot R02-021 Account 4533 Location 288 MAIN STREET Card 1 Of 1 8-31-2016

MILLETT, VICKI J.

PO BOX 324

LISBON FALLS ME 04252 0324
B3353P86

Inspection Witnessed By:

X Date

No./Date	Description	Date Insp.

Notes:

LISBON

Property Data

Neighborhood **31 MAIN STREET**

Tree Growth Year **0**

TG MGT PLAN DATE **0**

BLDG PERMIT YEAR **0**

Zone/Land Use **6 RURAL OPEN SPACE 1**

Secondary Zone **11 AND RP**

Topography **1 Level**

1.Level	4.Below St	7.Steep
2.Rolling	5.Low	8.
3.Above St	6.Wet	9.

Utilities **4 Drilled Well** **6 Septic System**

1.Public	4.Dr Well	7.WELL & SEP
2.Water	5.Oth Prv Wa	8.HoldingTan
3.Sewer	6.Septic	9.P WTR/SEPT

Street **1 Public Paved**

1.PubPaved	4.PrivGrav	7.No Road
2.PrivPavd	5.R/W	8.No Legal
3.PubGravl	6.Long R/W	9.LandLkd

Interior Inspection **0**

CHANGE YR **0**

Sale Data

Sale Date

Price

Sale Type

1.Land	4.MOHOland	7.
2.L & B	5.MOHOw/o	8.
3.Building	6.	9.Distress

Financing

1.Convent	4.Seller	7.
2.FHA/VA	5.Private	8.
3.Assumed	6.Cash	9.Unknown

Validity

1.Valid	4.Split	7.Changes
2.Related	5.Partial	8.Other
3.Distress	6.Exempt	9.ABUTTER

Verified

1.Buyer	4.Agent	7.Family
2.Seller	5.Pub Rec	8.Other
3.Lender	6.MLS	9.

Assessment Record

Year	Land	Buildings	Exempt	Total
2009	25,900	74,290	7,280	92,910
2010	34,200	98,100	8,000	124,300
2011	34,200	98,100	8,300	124,000
2013	34,200	98,100	8,500	123,800
2015	34,200	98,100	8,700	123,600
2016	35,500	76,300	15,000	96,800

Land Data

Front Foot	Type	Effective Frontage	Effective Depth	Influence Factor	Influence Code
11.Primary Lot				%	
12.Additional I				%	
13.Additional II				%	
14.Additional III				%	
15.Additional IV				%	
				%	
				%	
Square Foot		**Square Feet**			
16.Primary Lot				%	
17.Additional I				%	
18.Additional II				%	
19.Additional III				%	
20.Additional IV				%	
				%	
				%	
Fract. Acre		**Acreage/Sites**			
21.HOMESITE	21	3.00		95 %	3
22.COMMERCIAL SIT	44	1.00		100 %	0
23.INDUSTRIAL SIT				%	
Acres				%	
27.REAR 1-5				%	
28.REAR 6-10				%	
29.REAR 11-20				%	
30.REAR 21 +				%	
34.Farmland SW					
35.Farmland MW					

Total Acreage 3.00

Influence Codes

1.VACANCY
2.Excess Frtg
3.Topography
4.Size/Shape
5.Access
6.Restriction
7.Access/Topo
8.ENV-OPEN SPACE
9.Fract Share
Acres
36.Farmland HW
37.T G Softwood
38.T G Mixed Woo
39.T G Hardwood
40.Gravel Pit
41.RP/Wetland/Was
42.Leased or MH S
43.Condo Site
44.SITE IMPROVEME
46.Waste
47.Common Land
48.PRIME COMM LOT
49.SECONDARY COMM
50.MARGINAL COMM
51.UTILITY ROW
52.TOWER SITE
53.PASTURE

LISBON

Map Lot R02-021 | Account 4533 | Location 288 MAIN STREET | Card 1 Of 1 | 8-31-2016

Building Style **2 Ranch**		
1.Conv.	5.Garrison	9.DW
2.Ranch	6.Contemp	10.BERM
3.R Ranch	7.Seasonal	11.COMM &
4.Cape	8.Primitiv	12.
Dwelling Units **1**		
Other Units **0**		
Stories **1 One Story**		
1.1	4.1.5	7.3.5
2.2	5.1.75	8.
3.3	6.2.5	9.
Exterior Walls **8 AL/Vinyl**		
1.Clapboar	5.T-111	9.Cem.Boar
2.WD.SH.	6.BR/Stone	10.Log
3.Compos.	7.Novelty	11.Other
4.ASB/ASP	8.AL/Vinyl	12.BLOCK
Roof Surface **1 Asphalt Shingles**		
1.Asphalt	4.Composit	7.Metal RS
2.Slate	5.Wood	8.
3.Metal LC	6.Other	9.
SF Masonry Trim **0**		
BUILDING USE **0**		
OPEN-4-CUSTOM **0**		
Year Built **1969**		
Year Remodeled **0**		
Foundation **1 Concrete**		
1.Concrete	4.Wood	7.DirtFlr
2.C Block	5.Slab	8.
3.Br/Stone	6.Piers	9.
Basement **4 Full Basement**		
1.1/4 Bmt	4.Full Bmt	7.
2.1/2 Bmt	5.Crawl	8.
3.3/4 Bmt	6.1stFlUnf	9.None
Bsmt Gar # Cars **0**		
Wet Basement **1 Dry Basement**		
1.Dry	4.Dirt/Dry	7.
2.Damp	5.Dirt/Dmp	8.
3.Wet	6.Dirt/Wet	9.

SF Bsmt Living **0**		
Fin Bsmt Grade **0 0**		
Electrical-Amps **1**		
Heat Type **100%** **9 Not Heated**		
1.HWBB	5.FWA	9.No Heat
2.Radiator	6.GravWA	10.RIN/MON
3.RadFloor	7.Electric	11.
4.Steam	8.Fl/Wall	12.
Cool Type **0%** **9 None**		
1.Central	4.W&C Air	7.
2.Evapor	5.	8.
3.H Pump	6.	9.None
Kitchen Style **2 Typical**		
1.Good	4.Obsolete	7.
2.Typical	5.	8.
3.Old Type	6.	9.None
Bath(s) Style **2 Typical Bath(s)**		
1.Good	4.Obsolete	7.
2.Typical	5.	8.
3.Old Type	6.	9.None
# Rooms **4**		
# Bedrooms **2**		
# Full Baths **1**		
# Half Baths **0**		
# Addn Fixtures **0**		
# Fireplaces **0**		

TRIO Software
A Division of Harris Computer Systems

Layout **1 Typical**		
1.Typical	4.(-) BR	7.
2.Inadeq	5.(-) BRs	8.
3.Poor	6.	9.
Attic **9 None**		
1.1/4 Fin	4.Full Fin	7.
2.1/2 Fin	5.Fl/Stair	8.
3.3/4 Fin	6.1/2Fl/St	9.None
Insulation **1 Full**		
1.Full	4.Minimal	7.
2.Heavy	5.Partial	8.
3.Capped	6.	9.None
Unfinished % **0%**		
Grade & Factor **3 Average 90%**		
1.E Grade	4.B Grade	7.AA
2.D Grade	5.A Grade	8.AAAA Gra
3.C Grade	6.A+	9.Same
SQFT (Footprint) **816**		
Condition **5 Above Average**		
1.Poor	4.Avg	7.V G
2.Fair	5.Avg+	8.Exc
3.Avg-	6.Good	9.Same
Phys. % Good **0%**		
Funct. % Good **100%**		
Functional Code **9 None**		
1.Incomp	4.Small Si	7.Layout
2.Overbuil	5.CDU	8.Other
3.Delap	6.Style	9.None
Econ. % Good **100%**		
Economic Code **None**		
0.None	3.No Power	9.None
1.Location	4.Generate	8.
2.Encroach	5.Misc	9.
Entrance Code **1 Interior Inspect**		
1.Interior	4.Vacant	7.
2.Refusal	5.Estimate	8.
3.Informed	6.	9.
Information Code **1 Owner**		
1.Owner	4.Agent	7.
2.Relative	5.Estimate	8.
3.Tenant	6.Other	9.

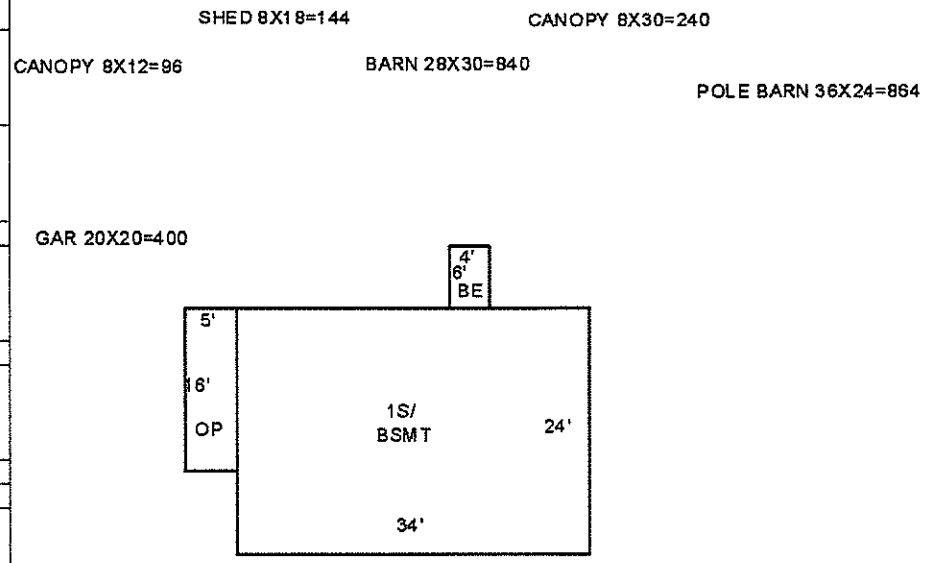

Date Inspected 1-04-2013

Additions, Outbuildings & Improvements

Type	Year	Units	Grade	Cond	Phys.	Funct.	Sound Value
90 BSMT ENTRY.....	0	24	0 0	0	0 %	0 %	
21 Open Frame	0	80	0 0	0	0 %	0 %	
23 Frame Garage	1964	400	2 100	2	0 %	100 %	
61 Canopy	1995	96	2 100	3	0 %	100 %	
24 Frame Shed	1995	144	2 100	2	0 %	100 %	
155 1 ST BARN.....	1995	840	2 100	4	0 %	50 %	
61 Canopy	1995	240	2 100	4	0 %	100 %	
151 AV POLE	1997	864	2 100	3	0 %	100 %	
					%	%	
					%	%	

1.ONE STORY FRAM
2.TWO STORY FRAM
3.THREE STORY FR
4.1 & 1/2 STORY
5.1 & 3/4 STORY
6.2 & 1/2 STORY
21.Open Frame Por
22.Encl Frame Por
23.Frame Garage
24.Frame Shed
25.Frame Bay Wind
26.1SFr Overhang
27.Unfin Basement
28.Unfinished Att
29.Finished Attic



Map Lot R02-021-A | Account 162 | Location MAIN STREET | Card 1 Of 1 | 8-31-2016

ARNDT, JUDSON F.

7 FISHER RD

LISBON FALLS ME 04252
B1786P198

Inspection Witnessed By:

X Date

No./Date	Description	Date Insp.

Notes:

LISBON

Property Data

Neighborhood **63 RURAL UNPAVED**

Tree Growth Year **0**

TG MGT PLAN DATE **1999**

BLDG PERMIT YEAR **0**

Zone/Land Use **6 RURAL OPEN SPACE 1**

Secondary Zone **11 AND RP**

Topography **1 Level**

1.Level	4.Below St	7.Steep
2.Rolling	5.Low	8.
3.Above St	6.Wet	9.

Utilities

1.Public	4.Dr Well	7.WELL & SEP
2.Water	5.Oth Prv Wa	8.HoldingTan
3.Sewer	6.Septic	9.P WTR/SEPT

Street **3 Public Gravel**

1.PubPaved	4.PrivGrav	7.No Road
2.PrivPavd	5.R/W	8.No Legal
3.PubGravl	6.Long R/W	9.LandLkd

Interior Inspection **0**

CHANGE YR **0**

Sale Data

Sale Date

Price

Sale Type

1.Land	4.MOHOland	7.
2.L & B	5.MOHOw/o	8.
3.Building	6.	9.Distress

Financing

1.Convent	4.Seller	7.
2.FHA/VA	5.Private	8.
3.Assumed	6.Cash	9.Unknown

Validity

1.Valid	4.Split	7.Changes
2.Related	5.Partial	8.Other
3.Distress	6.Exempt	9.ABUTTER

Verified

1.Buyer	4.Agent	7.Family
2.Seller	5.Pub Rec	8.Other
3.Lender	6.MLS	9.

Assessment Record

Year	Land	Buildings	Exempt	Total
2009	7,014	0	0	7,014
2010	10,100	0	0	10,100
2011	10,100	0	0	10,100
2013	10,900	0	0	10,900
2015	10,900	0	0	10,900
2016	10,600	0	0	10,600

Land Data

Front Foot	Type	Effective Frontage	Effective Depth	Influence Factor	Influence Code
11.Primary Lot				%	
12.Additional I				%	
13.Additional II				%	
14.Additional III				%	
15.Additional IV				%	
				%	
				%	
Square Foot		**Square Feet**			
16.Primary Lot				%	
17.Additional I				%	
18.Additional II				%	
19.Additional III				%	
20.Additional IV				%	
				%	
				%	
Fract. Acre		**Acreage/Sites**			
21.HOMESITE	41	1.50	100	%	0
22.COMMERCIAL SIT	37	13.50	100	%	0
23.INDUSTRIAL SIT	38	10.00	100	%	0
Acres	39	8.00	100	%	0
27.REAR 1-5				%	
28.REAR 6-10				%	
29.REAR 11-20				%	
30.REAR 21 +					
34.Farmland SW					
35.Farmland MW					

Total Acreage 33.00

Influence Codes

1.VACANCY
2.Excess Frtg
3.Topography
4.Size/Shape
5.Access
6.Restriction
7.Access/Topo
8.ENV-OPEN SPACE
9.Fract Share
Acres
36.Farmland HW
37.T G Softwood
38.T G Mixed Woo
39.T G Hardwood
40.Gravel Pit
41.RP/Wetland/Was
42.Leased or MH S
43.Condo Site
44.SITE IMPROVEME
46.Waste
47.Common Land
48.PRIME COMM LOT
49.SECONDARY COMM
50.MARGINAL COMM
51.UTILITY ROW
52.TOWER SITE
53.PASTURE

LISBON

Map Lot R02-021-A | Account 162 | Location MAIN STREET | Card 1 Of 1 | 8-31-2016

Building Style		
1.Conv.	5.Garrison	9.DW
2.Ranch	6.Contemp	10.BERM
3.R Ranch	7.Seasonal	11.COMM &
4.Cape	8.Primitiv	12.

Dwelling Units
Other Units

Stories		
1.1	4.1.5	7.3.5
2.2	5.1.75	8.
3.3	6.2.5	9.

Exterior Walls		
1.Clapboar	5.T-111	9.Cem.Boar
2.WD.SH.	6.BR/Stone	10.Log
3.Compos.	7.Novelty	11.Other
4.ASB/ASP	8.AL/Vinyl	12.BLOCK

Roof Surface		
1.Asphalt	4.Composit	7.Metal RS
2.Slate	5.Wood	8.
3.Metal LC	6.Other	9.

SF Masonry Trim
BUILDING USE
OPEN-4-CUSTOM
Year Built
Year Remodeled

Foundation		
1.Concrete	4.Wood	7.DirtFlr
2.C Block	5.Slab	8.
3.Br/Stone	6.Piers	9.

Basement		
1.1/4 Bmt	4.Full Bmt	7.
2.1/2 Bmt	5.Crawl	8.
3.3/4 Bmt	6.1stFlUnf	9.None

Bsmt Gar # Cars

Wet Basement		
1.Dry	4.Dirt/Dry	7.
2.Damp	5.Dirt/Dmp	8.
3.Wet	6.Dirt/Wet	9.

SF Bsmt Living
Fin Bsmt Grade
Electrical-Amps

Heat Type 100%		
1.HWBB	5.FWA	9.No Heat
2.Radiator	6.GravWA	10.RIN/MON
3.RadFloor	7.Electric	11.
4.Steam	8.Fl/Wall	12.

Cool Type 0%		
1.Central	4.W&C Air	7.
2.Evapor	5.	8.
3.H Pump	6.	9.None

Kitchen Style		
1.Good	4.Obsolete	7.
2.Typical	5.	8.
3.Old Type	6.	9.None

Bath(s) Style		
1.Good	4.Obsolete	7.
2.Typical	5.	8.
3.Old Type	6.	9.None

Rooms
Bedrooms
Full Baths
Half Baths
Addn Fixtures
Fireplaces

TRIO Software
A Division of Harris Computer Systems

Layout		
1.Typical	4.(-) BR	7.
2.Inadeq	5.(-) BRs	8.
3.Poor	6.	9.

Attic		
1.1/4 Fin	4.Full Fin	7.
2.1/2 Fin	5.Fl/Stair	8.
3.3/4 Fin	6.1/2Fl/St	9.None

Insulation		
1.Full	4.Minimal	7.
2.Heavy	5.Partial	8.
3.Capped	6.	9.None

Unfinished %

Grade & Factor		
1.E Grade	4.B Grade	7.AA
2.D Grade	5.A Grade	8.AAAA Gra
3.C Grade	6.A+	9.Same

SQFT (Footprint)

Condition		
1.Poor	4.Avg	7.V G
2.Fair	5.Avg+	8.Exc
3.Avg-	6.Good	9.Same

Phys. % Good
Funct. % Good

Functional Code		
1.Incomp	4.Small Sl	7.Layout
2.Overbuil	5.CDU	8.Other
3.Delap	6.Style	9.None

Econ. % Good

Economic Code		
0.None	3.No Power	9.None
1.Location	4.Generate	8.
2.Encroach	5.Misc	9.

Entrance Code 0		
1.Interior	4.Vacant	7.
2.Refusal	5.Estimate	8.
3.Informed	6.	9.

Information Code 0		
1.Owner	4.Agent	7.
2.Relative	5.Estimate	8.
3.Tenant	6.Other	9.

Date Inspected

Additions, Outbuildings & Improvements

Type	Year	Units	Grade	Cond	Phys.	Funct.	Sound Value
					%	%	
					%	%	
					%	%	
					%	%	
					%	%	
					%	%	
					%	%	
					%	%	
					%	%	
					%	%	

1.ONE STORY FRAM
2.TWO STORY FRAM
3.THREE STORY FR
4.1 & 1/2 STORY
5.1 & 3/4 STORY
6.2 & 1/2 STORY
21.Open Frame Por
22.Encl Frame Por
23.Frame Garage
24.Frame Shed
25.Frame Bay Wind
26.1SFr Overhang
27.Unfin Basement
28.Unfinished Att
29.Finished Attic

Map Lot R02-022 Account 3422 Location 296 MAIN STREET Card 1 Of 1 8-31-2016

KIMBALL, KEVIN D. &
MAURA B.
296 MAIN ST

LISBON FALLS ME 04252
B2063P3

Property Data

Neighborhood **31 MAIN STREET**

Tree Growth Year **0**

TG MGT PLAN DATE **0**

BLDG PERMIT YEAR **0**

Zone/Land Use **6 RURAL OPEN SPACE 1**

Secondary Zone **11 AND RP**

Topography **1 Level**

1.Level	4.Below St	7.Steep
2.Rolling	5.Low	8.
3.Above St	6.Wet	9.

Utilities **4 Drilled Well** **6 Septic System**

1.Public	4.Dr Well	7.WELL & SEP
2.Water	5.Oth Prv Wa	8.HoldingTan
3.Sewer	6.Septic	9.P WTR/SEPT

Street **1 Public Paved**

1.PubPaved	4.PrivGrav	7.No Road
2.PrivPavd	5.R/W	8.No Legal
3.PubGravl	6.Long R/W	9.LandLkd

Interior Inspection **0**

CHANGE YR **0**

Sale Data

Sale Date

Price

Sale Type

1.Land	4.MOHOland	7.
2.L & B	5.MOHOw/o	8.
3.Building	6.	9.Distress

Financing

1.Convent	4.Seller	7.
2.FHA/VA	5.Private	8.
3.Assumed	6.Cash	9.Unknown

Validity

1.Valid	4.Split	7.Changes
2.Related	5.Partial	8.Other
3.Distress	6.Exempt	9.ABUTTER

Verified

1.Buyer	4.Agent	7.Family
2.Seller	5.Pub Rec	8.Other
3.Lender	6.MLS	9.

Assessment Record

Year	Land	Buildings	Exempt	Total
2009	15,320	60,260	0	75,580
2010	20,200	79,500	0	99,700
2011	20,200	79,500	8,300	91,400
2013	20,200	79,500	8,500	91,200
2015	20,200	79,500	8,700	91,000
2016	27,700	85,600	15,000	98,300

Inspection Witnessed By:

X Date

No./Date	Description	Date Insp.

Notes:

Land Data

Front Foot	Type	Effective Frontage	Effective Depth	Influence Factor	Influence Code
11.Primary Lot				%	
12.Additional I				%	
13.Additional II				%	
14.Additional III				%	
15.Additional IV				%	
				%	
				%	
Square Foot		**Square Feet**			
16.Primary Lot				%	
17.Additional I				%	
18.Additional II				%	
19.Additional III				%	
20.Additional IV				%	
				%	
				%	
Fract. Acre		**Acreage/Sites**			
21.HOMESITE	21	0.69		90 %	3
22.COMMERCIAL SIT	44	1.00		100 %	0
23.INDUSTRIAL SIT				%	
Acres				%	
27.REAR 1-5				%	
28.REAR 6-10				%	
29.REAR 11-20				%	
30.REAR 21 +				%	
34.Farmland SW				%	
35.Farmland MW				%	

Total Acreage 0.69

Influence Codes

1.VACANCY
2.Excess Frtg
3.Topography
4.Size/Shape
5.Access
6.Restriction
7.Access/Topo
8.ENV-OPEN SPACE
9.Fract Share
Acres
36.Farmland HW
37.T G Softwood
38.T G Mixed Woo
39.T G Hardwood
40.Gravel Pit
41.RP/Wetland/Was
42.Leased or MH S
43.Condo Site
44.SITE IMPROVEME
46.Waste
47.Common Land
48.PRIME COMM LOT
49.SECONDARY COMM
50.MARGINAL COMM
51.UTILITY ROW
52.TOWER SITE
53.PASTURE

LISBON

LISBON

Map Lot R02-022 | Account 3422 | Location 296 MAIN STREET | Card 1 Of 1 | 8-31-2016

Building Style	**2 Ranch**		
1.Conv.	5.Garrison	9.DW	
2.Ranch	6.Contemp	10.BERM	
3.R Ranch	7.Seasonal	11.COMM &	
4.Cape	8.Primitiv	12.	
Dwelling Units	**1**		
Other Units	**0**		
Stories	**1 One Story**		
1.1	4.1.5	7.3.5	
2.2	5.1.75	8.	
3.3	6.2.5	9.	
Exterior Walls	**2 WoodShingle**		
1.Clapboar	5.T-111	9.Cem.Boar	
2.WD.SH.	6.BR/Stone	10.Log	
3.Compos.	7.Novelty	11.Other	
4.ASB/ASP	8.AL/Vinyl	12.BLOCK	
Roof Surface	**1 Asphalt Shingles**		
1.Asphalt	4.Composit	7.Metal RS	
2.Slate	5.Wood	8.	
3.Metal LC	6.Other	9.	
SF Masonry Trim	**0**		
BUILDING USE	**0**		
OPEN-4-CUSTOM	**0**		
Year Built	**1965**		
Year Remodeled	**0**		
Foundation	**1 Concrete**		
1.Concrete	4.Wood	7.DirtFlr	
2.C Block	5.Slab	8.	
3.Br/Stone	6.Piers	9.	
Basement	**4 Full Basement**		
1.1/4 Bmt	4.Full Bmt	7.	
2.1/2 Bmt	5.Crawl	8.	
3.3/4 Bmt	6.1stFlUnf	9.None	
Bsmt Gar # Cars	**0**		
Wet Basement	**2 Damp Basement**		
1.Dry	4.Dirt/Dry	7.	
2.Damp	5.Dirt/Dmp	8.	
3.Wet	6.Dirt/Wet	9.	

SF Bsmt Living	**0**		
Fin Bsmt Grade	**0 0**		
Electrical-Amps	**0**		
Heat Type	**100%**	**5 Forced Warm Air**	
1.HWBB	5.FWA	9.No Heat	
2.Radiator	6.GravWA	10.RIN/MON	
3.RadFloor	7.Electric	11.	
4.Steam	8.Fl/Wall	12.	
Cool Type	**0%**	**9 None**	
1.Central	4.W&C Air	7.	
2.Evapor	5.	8.	
3.H Pump	6.	9.None	
Kitchen Style	**2 Typical**		
1.Good	4.Obsolete	7.	
2.Typical	5.	8.	
3.Old Type	6.	9.None	
Bath(s) Style	**2 Typical Bath(s)**		
1.Good	4.Obsolete	7.	
2.Typical	5.	8.	
3.Old Type	6.	9.None	
# Rooms	**5**		
# Bedrooms	**2**		
# Full Baths	**1**		
# Half Baths	**0**		
# Addn Fixtures	**0**		
# Fireplaces	**0**		

TRIO Software
A Division of Harris Computer Systems

Layout	**1 Typical**		
1.Typical	4.(-) BR	7.	
2.Inadeq	5.(-) BRs	8.	
3.Poor	6.	9.	
Attic	**9 None**		
1.1/4 Fin	4.Full Fin	7.	
2.1/2 Fin	5.Fl/Stair	8.	
3.3/4 Fin	6.1/2Fl/St	9.None	
Insulation	**1 Full**		
1.Full	4.Minimal	7.	
2.Heavy	5.Partial	8.	
3.Capped	6.	9.None	
Unfinished %	**0%**		
Grade & Factor	**3 Average 100%**		
1.E Grade	4.B Grade	7.AA	
2.D Grade	5.A Grade	8.AAAA Gra	
3.C Grade	6.A+	9.Same	
SQFT (Footprint)	**744**		
Condition	**5 Above Average**		
1.Poor	4.Avg	7.V G	
2.Fair	5.Avg+	8.Exc	
3.Avg-	6.Good	9.Same	
Phys. % Good	**0%**		
Funct. % Good	**100%**		
Functional Code	**9 None**		
1.Incomp	4.Small Sl	7.Layout	
2.Overbuil	5.CDU	8.Other	
3.Delap	6.Style	9.None	
Econ. % Good	**100%**		
Economic Code	**None**		
0.None	3.No Power	9.None	
1.Location	4.Generate	8.	
2.Encroach	5.Misc	9.	
Entrance Code	**3 Information Only**		
1.Interior	4.Vacant	7.	
2.Refusal	5.Estimate	8.	
3.Informed	6.	9.	
Information Code	**1 Owner**		
1.Owner	4.Agent	7.	
2.Relative	5.Estimate	8.	
3.Tenant	6.Other	9.	

SHED 8X8=64

SHED 10X10=100

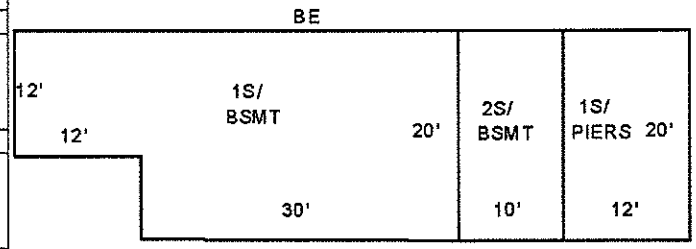



Date Inspected 1-04-2013

Additions, Outbuildings & Improvements

Type	Year	Units	Grade	Cond	Phys.	Funct.	Sound Value
12 2	1989	200	0 0	0	0 %	0 %	
1 ONE STORY	1989	240	0 0	0	0 %	0 %	
24 Frame Shed	1996	64	2 100	4	0 %	100 %	
24 Frame Shed	1996	100	2 100	3	0 %	100 %	
					%	%	
					%	%	
					%	%	
					%	%	
					%	%	
					%	%	

1.ONE STORY FRAM
2.TWO STORY FRAM
3.THREE STORY FR
4.1 & 1/2 STORY
5.1 & 3/4 STORY
6.2 & 1/2 STORY
21.Open Frame Por
22.Encl Frame Por
23.Frame Garage
24.Frame Shed
25.Frame Bay Wind
26.1SFr Overhang
27.Unfin Basement
28.Unfinished Att
29.Finished Attic

Map Lot R02-023 Account 6379 Location MAIN STREET Card 1 Of 1 8-31-2016

TIERNEY, JAMES E. &
SUSAN W.
305 MAIN ST

LISBON FALLS ME 04252
B2161P192

Property Data

Neighborhood **31 MAIN STREET**

Tree Growth Year **0**

TG MGT PLAN DATE **0**

BLDG PERMIT YEAR **0**

Zone/Land Use **6 RURAL OPEN SPACE 1**

Secondary Zone **11 AND RP**

Topography **1 Level**

1.Level	4.Below St	7.Steep
2.Rolling	5.Low	8.
3.Above St	6.Wet	9.

Utilities

1.Public	4.Dr Well	7.WELL & SEP
2.Water	5.Oth Prv Wa	8.HoldingTan
3.Sewer	6.Septic	9.P WTR/SEPT

Street **1 Public Paved**

1.PubPaved	4.PrivGrav	7.No Road
2.PrivPavd	5.R/W	8.No Legal
3.PubGravl	6.Long R/W	9.LandLkd

Interior Inspection **0**

CHANGE YR **0**

Sale Data

Sale Date

Price

Sale Type

1.Land	4.MOHOland	7.
2.L & B	5.MOHOw/o	8.
3.Building	6.	9.Distress

Financing

1.Convent	4.Seller	7.
2.FHA/VA	5.Private	8.
3.Assumed	6.Cash	9.Unknown

Validity

1.Valid	4.Split	7.Changes
2.Related	5.Partial	8.Other
3.Distress	6.Exempt	9.ABUTTER

Verified

1.Buyer	4.Agent	7.Family
2.Seller	5.Pub Rec	8.Other
3.Lender	6.MLS	9.

Assessment Record

Year	Land	Buildings	Exempt	Total
2009	10,440	0	0	10,440
2010	13,800	0	0	13,800
2011	13,800	0	0	13,800
2013	13,800	0	0	13,800
2015	13,800	0	0	13,800
2016	13,400	0	0	13,400

Land Data

Front Foot	Type	Effective Frontage	Effective Depth	Influence Factor	Influence Code
11.Primary Lot				%	
12.Additional I				%	
13.Additional II				%	
14.Additional III				%	
15.Additional IV				%	
				%	
				%	
Square Foot		**Square Feet**			
16.Primary Lot				%	
17.Additional I				%	
18.Additional II				%	
19.Additional III				%	
20.Additional IV				%	
				%	
				%	
Fract. Acre		**Acreage/Sites**			
21.HOMESITE	21	2.00		50 %	3
22.COMMERCIAL SIT				%	
23.INDUSTRIAL SIT				%	
Acres				%	
27.REAR 1-5				%	
28.REAR 6-10				%	
29.REAR 11-20				%	
30.REAR 21 +				%	
34.Farmland SW					
35.Farmland MW					

Total Acreage 2.00

Influence Codes

1.VACANCY
2.Excess Frtg
3.Topography
4.Size/Shape
5.Access
6.Restriction
7.Access/Topo
8.ENV-OPEN SPACE
9.Fract Share
Acres
36.Farmland HW
37.T G Softwood
38.T G Mixed Woo
39.T G Hardwood
40.Gravel Pit
41.RP/Wetland/Was
42.Leased or MH S
43.Condo Site
44.SITE IMPROVEME
46.Waste
47.Common Land
48.PRIME COMM LOT
49.SECONDARY COMM
50.MARGINAL COMM
51.UTILITY ROW
52.TOWER SITE
53.PASTURE

Inspection Witnessed By:

X Date

No./Date	Description	Date Insp.

Notes:

LISBON

LISBON

Map Lot R02-023 | Account 6379 | Location MAIN STREET | Card 1 Of 1 | 8-31-2016

Building Style		
1.Conv.	5.Garrison	9.DW
2.Ranch	6.Contemp	10.BERM
3.R Ranch	7.Seasonal	11.COMM &
4.Cape	8.Primitiv	12.

Dwelling Units
Other Units
Stories
1.1 / 4.1.5 / 7.3.5
2.2 / 5.1.75 / 8.
3.3 / 6.2.5 / 9.

Exterior Walls		
1.Clapboar	5.T-111	9.Cem.Boar
2.WD.SH.	6.BR/Stone	10.Log
3.Compos.	7.Novelty	11.Other
4.ASB/ASP	8.AL/Vinyl	12.BLOCK

Roof Surface		
1.Asphalt	4.Composit	7.Metal RS
2.Slate	5.Wood	8.
3.Metal LC	6.Other	9.

SF Masonry Trim
BUILDING USE
OPEN-4-CUSTOM
Year Built
Year Remodeled

Foundation		
1.Concrete	4.Wood	7.DirtFlr
2.C Block	5.Slab	8.
3.Br/Stone	6.Piers	9.

Basement		
1.1/4 Bmt	4.Full Bmt	7.
2.1/2 Bmt	5.Crawl	8.
3.3/4 Bmt	6.1stFlUnf	9.None

Bsmt Gar # Cars

Wet Basement		
1.Dry	4.Dirt/Dry	7.
2.Damp	5.Dirt/Dmp	8.
3.Wet	6.Dirt/Wet	9.

SF Bsmt Living
Fin Bsmt Grade
Electrical-Amps

Heat Type 100%		
1.HWBB	5.FWA	9.No Heat
2.Radiator	6.GravWA	10.RIN/MON
3.RadFloor	7.Electric	11.
4.Steam	8.Fl/Wall	12.

Cool Type 0%		
1.Central	4.W&C Air	7.
2.Evapor	5.	8.
3.H Pump	6.	9.None

Kitchen Style		
1.Good	4.Obsolete	7.
2.Typical	5.	8.
3.Old Type	6.	9.None

Bath(s) Style		
1.Good	4.Obsolete	7.
2.Typical	5.	8.
3.Old Type	6.	9.None

Rooms
Bedrooms
Full Baths
Half Baths
Addn Fixtures
Fireplaces

TRIO Software
A Division of Harris Computer Systems

Layout		
1.Typical	4.(-) BR	7.
2.Inadeq	5.(-) BRs	8.
3.Poor	6.	9.

Attic		
1.1/4 Fin	4.Full Fin	7.
2.1/2 Fin	5.Fl/Stair	8.
3.3/4 Fin	6.1/2Fl/St	9.None

Insulation		
1.Full	4.Minimal	7.
2.Heavy	5.Partial	8.
3.Capped	6.	9.None

Unfinished %

Grade & Factor		
1.E Grade	4.B Grade	7.AA
2.D Grade	5.A Grade	8.AAAA Gra
3.C Grade	6.A+	9.Same

SQFT (Footprint)

Condition		
1.Poor	4.Avg	7.V G
2.Fair	5.Avg+	8.Exc
3.Avg-	6.Good	9.Same

Phys. % Good
Funct. % Good

Functional Code		
1.Incomp	4.Small Si	7.Layout
2.Overbuil	5.CDU	8.Other
3.Delap	6.Style	9.None

Econ. % Good

Economic Code		
0.None	3.No Power	9.None
1.Location	4.Generate	8.
2.Encroach	5.Misc	9.

Entrance Code 0		
1.Interior	4.Vacant	7.
2.Refusal	5.Estimate	8.
3.Informed	6.	9.

Information Code 0		
1.Owner	4.Agent	7.
2.Relative	5.Estimate	8.
3.Tenant	6.Other	9.

Date Inspected

Additions, Outbuildings & Improvements

Type	Year	Units	Grade	Cond	Phys.	Funct.	Sound Value
12 2	1989	200	0 0	0	0 %	0 %	
1 ONE STORY	1989	240	0 0	0	0 %	0 %	
24 Frame Shed	1996	64	2 100	4	0 %	100 %	
24 Frame Shed	1996	100	2 100	3	0 %	100 %	
					%	%	
					%	%	
					%	%	
					%	%	
					%	%	
					%	%	

1.ONE STORY FRAM
2.TWO STORY FRAM
3.THREE STORY FR
4.1 & 1/2 STORY
5.1 & 3/4 STORY
6.2 & 1/2 STORY
21.Open Frame Por
22.Encl Frame Por
23.Frame Garage
24.Frame Shed
25.Frame Bay Wind
26.1SFr Overhang
27.Unfin Basement
28.Unfinished Att
29.Finished Attic

Map Lot R02-024 Account 6380 Location 305 MAIN STREET Card 1 Of 1 8-31-2016

TIERNEY, JAMES E. &
SUSAN W.
305 MAIN ST

LISBON FALLS ME 04252
B1204P205

Property Data

Neighborhood **31 MAIN STREET**

Tree Growth Year **0**

TG MGT PLAN DATE **0**

BLDG PERMIT YEAR **0**

Zone/Land Use **6 RURAL OPEN SPACE 1**

Secondary Zone **11 AND RP**

Topography **1 Level**

1.Level	4.Below St	7.Steep
2.Rolling	5.Low	8.
3.Above St	6.Wet	9.

Utilities **4 Drilled Well** **6 Septic System**

1.Public	4.Dr Well	7.WELL & SEP
2.Water	5.Oth Prv Wa	8.HoldingTan
3.Sewer	6.Septic	9.P WTR/SEPT

Street **1 Public Paved**

1.PubPaved	4.PrivGrav	7.No Road
2.PrivPavd	5.R/W	8.No Legal
3.PubGravl	6.Long R/W	9.LandLkd

Interior Inspection **0**

CHANGE YR **0**

Sale Data

Sale Date

Price

Sale Type

1.Land	4.MOHOland	7.
2.L & B	5.MOHOw/o	8.
3.Building	6.	9.Distress

Financing

1.Convent	4.Seller	7.
2.FHA/VA	5.Private	8.
3.Assumed	6.Cash	9.Unknown

Validity

1.Valid	4.Split	7.Changes
2.Related	5.Partial	8.Other
3.Distress	6.Exempt	9.ABUTTER

Verified

1.Buyer	4.Agent	7.Family
2.Seller	5.Pub Rec	8.Other
3.Lender	6.MLS	9.

Assessment Record

Year	Land	Buildings	Exempt	Total
2009	29,280	80,210	7,280	102,210
2010	38,600	105,900	8,000	136,500
2011	38,600	105,900	8,300	136,200
2013	38,600	107,760	8,500	137,860
2015	38,600	119,140	8,700	149,040
2016	37,700	141,600	15,000	164,300

Land Data

Front Foot	Type	Effective Frontage	Effective Depth	Influence Factor	Influence Code
11.Primary Lot				%	
12.Additional I				%	
13.Additional II				%	
14.Additional III				%	
15.Additional IV				%	
				%	
				%	
Square Foot		**Square Feet**			
16.Primary Lot				%	
17.Additional I				%	
18.Additional II				%	
19.Additional III				%	
20.Additional IV				%	
				%	
				%	
Fract. Acre		**Acreage/Sites**			
21.HOMESITE	21		4.00	100 %	0
22.COMMERCIAL SIT	44		1.00	100 %	0
23.INDUSTRIAL SIT				%	
Acres				%	
27.REAR 1-5				%	
28.REAR 6-10				%	
29.REAR 11-20				%	
30.REAR 21 +				%	
34.Farmland SW					
35.Farmland MW					

Total Acreage 4.00

Influence Codes

1.VACANCY
2.Excess Frtg
3.Topography
4.Size/Shape
5.Access
6.Restriction
7.Access/Topo
8.ENV-OPEN SPACE
9.Fract Share
Acres
36.Farmland HW
37.T G Softwood
38.T G Mixed Woo
39.T G Hardwood
40.Gravel Pit
41.RP/Wetland/Was
42.Leased or MH S
43.Condo Site
44.SITE IMPROVEME
46.Waste
47.Common Land
48.PRIME COMM LOT
49.SECONDARY COMM
50.MARGINAL COMM
51.UTILITY ROW
52.TOWER SITE
53.PASTURE

Inspection Witnessed By:

X Date

No./Date	Description	Date Insp.

Notes:

LISBON

LISBON

Map Lot R02-024 | Account 6380 | Location 305 MAIN STREET | Card 1 Of 1 | 8-31-2016

Building Style **1 Conventional**		
1.Conv.	5.Garrison	9.DW
2.Ranch	6.Contemp	10.BERM
3.R Ranch	7.Seasonal	11.COMM &
4.Cape	8.Primitiv	12.
Dwelling Units **1**		
Other Units **0**		
Stories **2 Two Story**		
1.1	4.1.5	7.3.5
2.2	5.1.75	8.
3.3	6.2.5	9.
Exterior Walls **1 Clapboard**		
1.Clapboar	5.T-111	9.Cem.Boar
2.WD.SH.	6.BR/Stone	10.Log
3.Compos.	7.Novelty	11.Other
4.ASB/ASP	8.AL/Vinyl	12.BLOCK
Roof Surface **1 Asphalt Shingles**		
1.Asphalt	4.Composit	7.Metal RS
2.Slate	5.Wood	8.
3.Metal LC	6.Other	9.
SF Masonry Trim **0**		
BUILDING USE **0**		
OPEN-4-CUSTOM **0**		
Year Built **1830**		
Year Remodeled **0**		
Foundation **3 Brick &/or Stone**		
1.Concrete	4.Wood	7.DirtFlr
2.C Block	5.Slab	8.
3.Br/Stone	6.Piers	9.
Basement **4 Full Basement**		
1.1/4 Bmt	4.Full Bmt	7.
2.1/2 Bmt	5.Crawl	8.
3.3/4 Bmt	6.1stFlUnf	9.None
Bsmt Gar # Cars **0**		
Wet Basement **1 Dry Basement**		
1.Dry	4.Dirt/Dry	7.
2.Damp	5.Dirt/Dmp	8.
3.Wet	6.Dirt/Wet	9.

SF Bsmt Living **0**		
Fin Bsmt Grade **0 0**		
Electrical-Amps **1**		
Heat Type **100%** **1 Hot Water BB**		
1.HWBB	5.FWA	9.No Heat
2.Radiator	6.GravWA	10.RIN/MON
3.RadFloor	7.Electric	11.
4.Steam	8.Fl/Wall	12.
Cool Type **0%** **9 None**		
1.Central	4.W&C Air	7.
2.Evapor	5.	8.
3.H Pump	6.	9.None
Kitchen Style **2 Typical**		
1.Good	4.Obsolete	7.
2.Typical	5.	8.
3.Old Type	6.	9.None
Bath(s) Style **2 Typical Bath(s)**		
1.Good	4.Obsolete	7.
2.Typical	5.	8.
3.Old Type	6.	9.None
# Rooms **8**		
# Bedrooms **4**		
# Full Baths **2**		
# Half Baths **0**		
# Addn Fixtures **1**		
# Fireplaces **2**		

TRIO Software
A Division of Harris Computer Systems

Layout **1 Typical**		
1.Typical	4.(-) BR	7.
2.Inadeq	5.(-) BRs	8.
3.Poor	6.	9.
Attic **9 None**		
1.1/4 Fin	4.Full Fin	7.
2.1/2 Fin	5.Fl/Stair	8.
3.3/4 Fin	6.1/2Fl/St	9.None
Insulation **1 Full**		
1.Full	4.Minimal	7.
2.Heavy	5.Partial	8.
3.Capped	6.	9.None
Unfinished % **0%**		
Grade & Factor **4 Good 90%**		
1.E Grade	4.B Grade	7.AA
2.D Grade	5.A Grade	8.AAAA Gra
3.C Grade	6.A+	9.Same
SQFT (Footprint) **468**		
Condition **5 Above Average**		
1.Poor	4.Avg	7.V G
2.Fair	5.Avg+	8.Exc
3.Avg-	6.Good	9.Same
Phys. % Good **0%**		
Funct. % Good **100%**		
Functional Code **9 None**		
1.Incomp	4.Small Si	7.Layout
2.Overbuil	5.CDU	8.Other
3.Delap	6.Style	9.None
Econ. % Good **100%**		
Economic Code **None**		
0.None	3.No Power	9.None
1.Location	4.Generate	8.
2.Encroach	5.Misc	9.
Entrance Code **1 Interior Inspect**		
1.Interior	4.Vacant	7.
2.Refusal	5.Estimate	8.
3.Informed	6.	9.
Information Code **3 Tenant**		
1.Owner	4.Agent	7.
2.Relative	5.Estimate	8.
3.Tenant	6.Other	9.

SHED 8X12=96

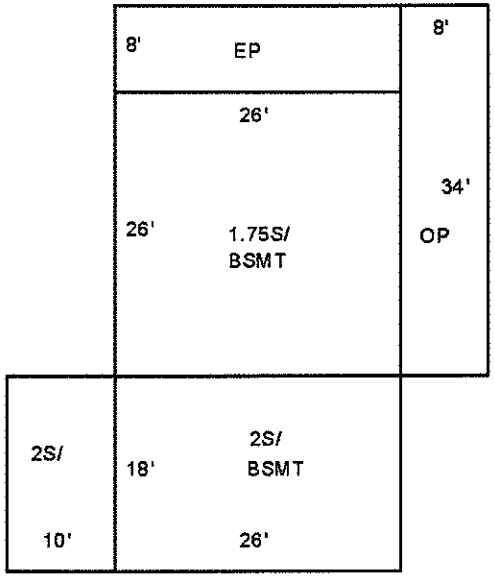

Date Inspected 1-08-2013

Additions, Outbuildings & Improvements

Type	Year	Units	Grade	Cond	Phys.	Funct.	Sound Value
2 TWO STORY	0	180	0 0	0	0 %	0 %	
15 1.75 Story/BSMT	1870	676	0 0	0	0 %	0 %	
22 Encl Frame Porch	1870	208	0 0	0	0 %	0 %	
21 Open Frame	1870	272	0 0	0	0 %	0 %	
24 Frame Shed	1998	96	2 100	4	0 %	100 %	
					%	%	
					%	%	
					%	%	
					%	%	
					%	%	

1.ONE STORY FRAM
2.TWO STORY FRAM
3.THREE STORY FR
4.1 & 1/2 STORY
5.1 & 3/4 STORY
6.2 & 1/2 STORY
21.Open Frame Por
22.Encl Frame Por
23.Frame Garage
24.Frame Shed
25.Frame Bay Wind
26.1SFr Overhang
27.Unfin Basement
28.Unfinished Att
29.Finished Attic

Map Lot R02-025 Account 158 Location MAIN STREET Card 1 Of 1 8-31-2016

ARNDT, MARJORIE

50 POTTER RD

LISBON FALLS ME 04252
B1793P185 B7908P309

Property Data

Neighborhood **63 RURAL UNPAVED**

Tree Growth Year **0**

TG MGT PLAN DATE **0**

BLDG PERMIT YEAR **0**

Zone/Land Use **6 RURAL OPEN SPACE 1**

Secondary Zone **11 AND RP**

Topography **1 Level**

1.Level	4.Below St	7.Steep
2.Rolling	5.Low	8.
3.Above St	6.Wet	9.

Utilities

1.Public	4.Dr Well	7.WELL & SEP
2.Water	5.Oth Prv Wa	8.HoldingTan
3.Sewer	6.Septic	9.P WTR/SEPT

Street

1.PubPaved	4.PrivGrav	7.No Road
2.PrivPavd	5.R/W	8.No Legal
3.PubGravl	6.Long R/W	9.LandLkd

Interior Inspection **0**

CHANGE YR **0**

Sale Data

Sale Date

Price

Sale Type

1.Land	4.MOHOland	7.
2.L & B	5.MOHOw/o	8.
3.Building	6.	9.Distress

Financing

1.Convent	4.Seller	7.
2.FHA/VA	5.Private	8.
3.Assumed	6.Cash	9.Unknown

Validity

1.Valid	4.Split	7.Changes
2.Related	5.Partial	8.Other
3.Distress	6.Exempt	9.ABUTTER

Verified

1.Buyer	4.Agent	7.Family
2.Seller	5.Pub Rec	8.Other
3.Lender	6.MLS	9.

Assessment Record

Year	Land	Buildings	Exempt	Total
2009	7,600	0	0	7,600
2010	10,710	0	0	10,710
2011	10,710	0	0	10,710
2013	11,500	0	0	11,500
2015	11,500	0	0	11,500
2016	14,100	0	0	14,100

Land Data

Front Foot	Type	Effective Frontage	Effective Depth	Influence Factor	Influence Code
11.Primary Lot				%	
12.Additional I				%	
13.Additional II				%	
14.Additional III				%	
15.Additional IV				%	
				%	
				%	
Square Foot		**Square Feet**			
16.Primary Lot				%	
17.Additional I				%	
18.Additional II				%	
19.Additional III				%	
20.Additional IV				%	
				%	
				%	
Fract. Acre		**Acreage/Sites**			
21.HOMESITE	27	1.50	100	%	0
22.COMMERCIAL SIT	37	19.00	100	%	0
23.INDUSTRIAL SIT	38	10.00	100	%	0
Acres	39	1.00	100	%	0
27.REAR 1-5	41	2.50	100	%	0
28.REAR 6-10				%	
29.REAR 11-20				%	
30.REAR 21 +					
34.Farmland SW					
35.Farmland MW					

Total Acreage 34.00

Influence Codes

1.VACANCY
2.Excess Frtg
3.Topography
4.Size/Shape
5.Access
6.Restriction
7.Access/Topo
8.ENV-OPEN SPACE
9.Fract Share
Acres
36.Farmland HW
37.T G Softwood
38.T G Mixed Woo
39.T G Hardwood
40.Gravel Pit
41.RP/Wetland/Was
42.Leased or MH S
43.Condo Site
44.SITE IMPROVEME
46.Waste
47.Common Land
48.PRIME COMM LOT
49.SECONDARY COMM
50.MARGINAL COMM
51.UTILITY ROW
52.TOWER SITE
53.PASTURE

Inspection Witnessed By:

X Date

No./Date	Description	Date Insp.

Notes:

LISBON

LISBON

Map Lot R02-025 | Account 158 | Location MAIN STREET | Card 1 Of 1 | 8-31-2016

Building Style		
1.Conv.	5.Garrison	9.DW
2.Ranch	6.Contemp	10.BERM
3.R Ranch	7.Seasonal	11.COMM &
4.Cape	8.Primitiv	12.

Dwelling Units
Other Units

Stories		
1.1	4.1.5	7.3.5
2.2	5.1.75	8.
3.3	6.2.5	9.

Exterior Walls		
1.Clapboar	5.T-111	9.Cem.Boar
2.WD.SH.	6.BR/Stone	10.Log
3.Compos.	7.Novelty	11.Other
4.ASB/ASP	8.AL/Vinyl	12.BLOCK

Roof Surface		
1.Asphalt	4.Composit	7.Metal RS
2.Slate	5.Wood	8.
3.Metal LC	6.Other	9.

SF Masonry Trim
BUILDING USE
OPEN-4-CUSTOM
Year Built
Year Remodeled

Foundation		
1.Concrete	4.Wood	7.DirtFlr
2.C Block	5.Slab	8.
3.Br/Stone	6.Piers	9.

Basement		
1.1/4 Bmt	4.Full Bmt	7.
2.1/2 Bmt	5.Crawl	8.
3.3/4 Bmt	6.1stFlUnf	9.None

Bsmt Gar # Cars

Wet Basement		
1.Dry	4.Dirt/Dry	7.
2.Damp	5.Dirt/Dmp	8.
3.Wet	6.Dirt/Wet	9.

SF Bsmt Living
Fin Bsmt Grade
Electrical-Amps

Heat Type 100%		
1.HWBB	5.FWA	9.No Heat
2.Radiator	6.GravWA	10.RIN/MON
3.RadFloor	7.Electric	11.
4.Steam	8.Fl/Wall	12.

Cool Type 0%		
1.Central	4.W&C Air	7.
2.Evapor	5.	8.
3.H Pump	6.	9.None

Kitchen Style		
1.Good	4.Obsolete	7.
2.Typical	5.	8.
3.Old Type	6.	9.None

Bath(s) Style		
1.Good	4.Obsolete	7.
2.Typical	5.	8.
3.Old Type	6.	9.None

Rooms
Bedrooms
Full Baths
Half Baths
Addn Fixtures
Fireplaces

TRIO Software
A Division of Harris Computer Systems

Layout		
1.Typical	4.(-) BR	7.
2.Inadeq	5.(-) BRs	8.
3.Poor	6.	9.

Attic		
1.1/4 Fin	4.Full Fin	7.
2.1/2 Fin	5.Fl/Stair	8.
3.3/4 Fin	6.1/2Fl/St	9.None

Insulation		
1.Full	4.Minimal	7.
2.Heavy	5.Partial	8.
3.Capped	6.	9.None

Unfinished %

Grade & Factor		
1.E Grade	4.B Grade	7.AA
2.D Grade	5.A Grade	8.AAAA Gra
3.C Grade	6.A+	9.Same

SQFT (Footprint)

Condition		
1.Poor	4.Avg	7.V G
2.Fair	5.Avg+	8.Exc
3.Avg-	6.Good	9.Same

Phys. % Good
Funct. % Good

Functional Code		
1.Incomp	4.Small Si	7.Layout
2.Overbuil	5.CDU	8.Other
3.Delap	6.Style	9.None

Econ. % Good

Economic Code		
0.None	3.No Power	9.None
1.Location	4.Generate	8.
2.Encroach	5.Misc	9.

Entrance Code 0		
1.Interior	4.Vacant	7.
2.Refusal	5.Estimate	8.
3.Informed	6.	9.

Information Code 0		
1.Owner	4.Agent	7.
2.Relative	5.Estimate	8.
3.Tenant	6.Other	9.

Date Inspected

Additions, Outbuildings & Improvements

Type	Year	Units	Grade	Cond	Phys.	Funct.	Sound Value
2 TWO STORY	0	180	0 0	0	0 %	0 %	
15 1.75 Story/BSMT	1870	676	0 0	0	0 %	0 %	
22 Encl Frame Porch	1870	208	0 0	0	0 %	0 %	
21 Open Frame	1870	272	0 0	0	0 %	0 %	
24 Frame Shed	1998	96	2 100	4	0 %	100 %	
					%	%	
					%	%	
					%	%	
					%	%	
					%	%	

1.ONE STORY FRAM
2.TWO STORY FRAM
3.THREE STORY FR
4.1 & 1/2 STORY
5.1 & 3/4 STORY
6.2 & 1/2 STORY
21.Open Frame Por
22.Encl Frame Por
23.Frame Garage
24.Frame Shed
25.Frame Bay Wind
26.1SFr Overhang
27.Unfin Basement
28.Unfinished Att
29.Finished Attic

Map Lot R02-026 Account 6381 Location MAIN STREET Card 1 Of 1 8-31-2016

TIERNEY, JAMES E. &
SUSAN W.
305 MAIN ST

LISBON FALLS ME 04252
B2161P192

Property Data

Neighborhood **31 MAIN STREET**

Tree Growth Year **0**

TG MGT PLAN DATE **0**

BLDG PERMIT YEAR **0**

Zone/Land Use **6 RURAL OPEN SPACE 1**

Secondary Zone **11 AND RP**

Topography **1 Level**

1.Level	4.Below St	7.Steep
2.Rolling	5.Low	8.
3.Above St	6.Wet	9.

Utilities

1.Public	4.Dr Well	7.WELL & SEP
2.Water	5.Oth Prv Wa	8.HoldingTan
3.Sewer	6.Septic	9.P WTR/SEPT

Street **1 Public Paved**

1.PubPaved	4.PrivGrav	7.No Road
2.PrivPavd	5.R/W	8.No Legal
3.PubGravl	6.Long R/W	9.LandLkd

Interior Inspection **0**

CHANGE YR **0**

Sale Data

Sale Date

Price

Sale Type

1.Land	4.MOHOland	7.
2.L & B	5.MOHOw/o	8.
3.Building	6.	9.Distress

Financing

1.Convent	4.Seller	7.
2.FHA/VA	5.Private	8.
3.Assumed	6.Cash	9.Unknown

Validity

1.Valid	4.Split	7.Changes
2.Related	5.Partial	8.Other
3.Distress	6.Exempt	9.ABUTTER

Verified

1.Buyer	4.Agent	7.Family
2.Seller	5.Pub Rec	8.Other
3.Lender	6.MLS	9.

Assessment Record

Year	Land	Buildings	Exempt	Total
2009	1,500	0	0	1,500
2010	2,000	0	0	2,000
2011	2,000	0	0	2,000
2013	2,000	0	0	2,000
2015	2,000	0	0	2,000
2016	2,200	0	0	2,200

Land Data

Front Foot	Type	Effective Frontage	Effective Depth	Influence Factor	Influence Code
11.Primary Lot				%	
12.Additional I				%	
13.Additional II				%	
14.Additional III				%	
15.Additional IV				%	
				%	
				%	
Square Foot		**Square Feet**			
16.Primary Lot				%	
17.Additional I				%	
18.Additional II				%	
19.Additional III				%	
20.Additional IV				%	
				%	
				%	
Fract. Acre		**Acreage/Sites**			
21.HOMESITE	21		0.75	10 %	3
22.COMMERCIAL SIT				%	
23.INDUSTRIAL SIT				%	
Acres				%	
27.REAR 1-5				%	
28.REAR 6-10				%	
29.REAR 11-20				%	
30.REAR 21 +				%	
34.Farmland SW				%	
35.Farmland MW				%	

Total Acreage 0.75

Influence Codes

1.VACANCY
2.Excess Frtg
3.Topography
4.Size/Shape
5.Access
6.Restriction
7.Access/Topo
8.ENV-OPEN SPACE
9.Fract Share
Acres
36.Farmland HW
37.T G Softwood
38.T G Mixed Woo
39.T G Hardwood
40.Gravel Pit
41.RP/Wetland/Was
42.Leased or MH S
43.Condo Site
44.SITE IMPROVEME
46.Waste
47.Common Land
48.PRIME COMM LOT
49.SECONDARY COMM
50.MARGINAL COMM
51.UTILITY ROW
52.TOWER SITE
53.PASTURE

Inspection Witnessed By:

X Date

No./Date	Description	Date Insp.

Notes:

LISBON

LISBON

Map Lot R02-026 | Account 6381 | Location MAIN STREET | Card 1 Of 1 | 8-31-2016

Building Style		
1.Conv.	5.Garrison	9.DW
2.Ranch	6.Contemp	10.BERM
3.R Ranch	7.Seasonal	11.COMM &
4.Cape	8.Primitiv	12.

Dwelling Units
Other Units

Stories		
1.1	4.1.5	7.3.5
2.2	5.1.75	8.
3.3	6.2.5	9.

Exterior Walls		
1.Clapboar	5.T-111	9.Cem.Boar
2.WD.SH.	6.BR/Stone	10.Log
3.Compos.	7.Novelty	11.Other
4.ASB/ASP	8.AL/Vinyl	12.BLOCK

Roof Surface		
1.Asphalt	4.Composit	7.Metal RS
2.Slate	5.Wood	8.
3.Metal LC	6.Other	9.

SF Masonry Trim
BUILDING USE
OPEN-4-CUSTOM
Year Built
Year Remodeled

Foundation		
1.Concrete	4.Wood	7.DirtFlr
2.C Block	5.Slab	8.
3.Br/Stone	6.Piers	9.

Basement		
1.1/4 Bmt	4.Full Bmt	7.
2.1/2 Bmt	5.Crawl	8.
3.3/4 Bmt	6.1stFlUnf	9.None

Bsmt Gar # Cars

Wet Basement		
1.Dry	4.Dirt/Dry	7.
2.Damp	5.Dirt/Dmp	8.
3.Wet	6.Dirt/Wet	9.

SF Bsmt Living
Fin Bsmt Grade
Electrical-Amps

Heat Type 100%		
1.HWBB	5.FWA	9.No Heat
2.Radiator	6.GravWA	10.RIN/MON
3.RadFloor	7.Electric	11.
4.Steam	8.Fl/Wall	12.

Cool Type 0%		
1.Central	4.W&C Air	7.
2.Evapor	5.	8.
3.H Pump	6.	9.None

Kitchen Style		
1.Good	4.Obsolete	7.
2.Typical	5.	8.
3.Old Type	6.	9.None

Bath(s) Style		
1.Good	4.Obsolete	7.
2.Typical	5.	8.
3.Old Type	6.	9.None

Rooms
Bedrooms
Full Baths
Half Baths
Addn Fixtures
Fireplaces

TRIO Software
A Division of Harris Computer Systems

Layout		
1.Typical	4.(-) BR	7.
2.Inadeq	5.(-) BRs	8.
3.Poor	6.	9.

Attic		
1.1/4 Fin	4.Full Fin	7.
2.1/2 Fin	5.Fl/Stair	8.
3.3/4 Fin	6.1/2Fl/St	9.None

Insulation		
1.Full	4.Minimal	7.
2.Heavy	5.Partial	8.
3.Capped	6.	9.None

Unfinished %

Grade & Factor		
1.E Grade	4.B Grade	7.AA
2.D Grade	5.A Grade	8.AAAA Gra
3.C Grade	6.A+	9.Same

SQFT (Footprint)

Condition		
1.Poor	4.Avg	7.V G
2.Fair	5.Avg+	8.Exc
3.Avg-	6.Good	9.Same

Phys. % Good
Funct. % Good

Functional Code		
1.Incomp	4.Small Si	7.Layout
2.Overbuil	5.CDU	8.Other
3.Delap	6.Style	9.None

Econ. % Good

Economic Code		
0.None	3.No Power	9.None
1.Location	4.Generate	8.
2.Encroach	5.Misc	9.

Entrance Code 0		
1.Interior	4.Vacant	7.
2.Refusal	5.Estimate	8.
3.Informed	6.	9.

Information Code 0		
1.Owner	4.Agent	7.
2.Relative	5.Estimate	8.
3.Tenant	6.Other	9.

Date Inspected

Additions, Outbuildings & Improvements

Type	Year	Units	Grade	Cond	Phys.	Funct.	Sound Value
2 TWO STORY	0	180	0 0	0	0 %	0 %	
15 1.75 Story/BSMT	1870	676	0 0	0	0 %	0 %	
22 Encl Frame Porch	1870	208	0 0	0	0 %	0 %	
21 Open Frame	1870	272	0 0	0	0 %	0 %	
24 Frame Shed	1998	96	2 100	4	0 %	100 %	
					%	%	
					%	%	
					%	%	
					%	%	
					%	%	

1.ONE STORY FRAM
2.TWO STORY FRAM
3.THREE STORY FR
4.1 & 1/2 STORY
5.1 & 3/4 STORY
6.2 & 1/2 STORY
21.Open Frame Por
22.Encl Frame Por
23.Frame Garage
24.Frame Shed
25.Frame Bay Wind
26.1SFr Overhang
27.Unfin Basement
28.Unfinished Att
29.Finished Attic

Map Lot R02-027 Account 6382 Location MAIN STREET Card 1 Of 1 8-31-2016

TIERNEY, JAMES E. &
SUSAN W.
305 MAIN ST

LISBON FALLS ME 04252
B1319P70

Property Data

Neighborhood **31 MAIN STREET**

Tree Growth Year **0**

TG MGT PLAN DATE **0**

BLDG PERMIT YEAR **0**

Zone/Land Use **6 RURAL OPEN SPACE 1**

Secondary Zone

Topography **1 Level**

1.Level	4.Below St	7.Steep
2.Rolling	5.Low	8.
3.Above St	6.Wet	9.

Utilities

1.Public	4.Dr Well	7.WELL & SEP
2.Water	5.Oth Prv Wa	8.HoldingTan
3.Sewer	6.Septic	9.P WTR/SEPT

Street **1 Public Paved**

1.PubPaved	4.PrivGrav	7.No Road
2.PrivPavd	5.R/W	8.No Legal
3.PubGravl	6.Long R/W	9.LandLkd

Interior Inspection **0**

CHANGE YR **0**

Sale Data

Sale Date

Price

Sale Type

1.Land	4.MOHOland	7.
2.L & B	5.MOHOw/o	8.
3.Building	6.	9.Distress

Financing

1.Convent	4.Seller	7.
2.FHA/VA	5.Private	8.
3.Assumed	6.Cash	9.Unknown

Validity

1.Valid	4.Split	7.Changes
2.Related	5.Partial	8.Other
3.Distress	6.Exempt	9.ABUTTER

Verified

1.Buyer	4.Agent	7.Family
2.Seller	5.Pub Rec	8.Other
3.Lender	6.MLS	9.

Assessment Record

Year	Land	Buildings	Exempt	Total
2009	11,260	0	0	11,260
2010	14,900	0	0	14,900
2011	14,900	0	0	14,900
2013	14,900	0	0	14,900
2015	14,900	0	0	14,900
2016	27,400	0	0	27,400

Land Data

Front Foot	Type	Effective Frontage	Effective Depth	Influence Factor	Influence Code
11.Primary Lot				%	
12.Additional I				%	
13.Additional II				%	
14.Additional III				%	
15.Additional IV				%	
				%	
				%	

Square Foot	Square Feet		
16.Primary Lot		%	
17.Additional I		%	
18.Additional II		%	
19.Additional III		%	
20.Additional IV		%	
		%	
		%	

Fract. Acre	Acreage/Sites		
21.HOMESITE	21	2.50	100 %	0
22.COMMERCIAL SIT			%	
23.INDUSTRIAL SIT			%	
Acres			%	
27.REAR 1-5			%	
28.REAR 6-10			%	
29.REAR 11-20			%	
30.REAR 21 +			%	
34.Farmland SW				
35.Farmland MW				

Total Acreage 2.50

Influence Codes

1.VACANCY
2.Excess Frtg
3.Topography
4.Size/Shape
5.Access
6.Restriction
7.Access/Topo
8.ENV-OPEN SPACE
9.Fract Share
Acres
36.Farmland HW
37.T G Softwood
38.T G Mixed Woo
39.T G Hardwood
40.Gravel Pit
41.RP/Wetland/Was
42.Leased or MH S
43.Condo Site
44.SITE IMPROVEME
46.Waste
47.Common Land
48.PRIME COMM LOT
49.SECONDARY COMM
50.MARGINAL COMM
51.UTILITY ROW
52.TOWER SITE
53.PASTURE

Inspection Witnessed By:

X Date

No./Date	Description	Date Insp.

Notes:

LISBON

LISBON

Map Lot R02-027 | Account 6382 | Location MAIN STREET | Card 1 Of 1 | 8-31-2016

Building Style		
1.Conv.	5.Garrison	9.DW
2.Ranch	6.Contemp	10.BERM
3.R Ranch	7.Seasonal	11.COMM &
4.Cape	8.Primitiv	12.

Dwelling Units

Other Units

Stories		
1.1	4.1.5	7.3.5
2.2	5.1.75	8.
3.3	6.2.5	9.

Exterior Walls		
1.Clapboar	5.T-111	9.Cem.Boar
2.WD.SH.	6.BR/Stone	10.Log
3.Compos.	7.Novelty	11.Other
4.ASB/ASP	8.AL/Vinyl	12.BLOCK

Roof Surface		
1.Asphalt	4.Composit	7.Metal RS
2.Slate	5.Wood	8.
3.Metal LC	6.Other	9.

SF Masonry Trim

BUILDING USE

OPEN-4-CUSTOM

Year Built

Year Remodeled

Foundation		
1.Concrete	4.Wood	7.DirtFlr
2.C Block	5.Slab	8.
3.Br/Stone	6.Piers	9.

Basement		
1.1/4 Bmt	4.Full Bmt	7.
2.1/2 Bmt	5.Crawl	8.
3.3/4 Bmt	6.1stFlUnf	9.None

Bsmt Gar # Cars

Wet Basement		
1.Dry	4.Dirt/Dry	7.
2.Damp	5.Dirt/Dmp	8.
3.Wet	6.Dirt/Wet	9.

SF Bsmt Living

Fin Bsmt Grade

Electrical-Amps

Heat Type 100%		
1.HWBB	5.FWA	9.No Heat
2.Radiator	6.GravWA	10.RIN/MON
3.RadFloor	7.Electric	11.
4.Steam	8.Fl/Wall	12.

Cool Type 0%		
1.Central	4.W&C Air	7.
2.Evapor	5.	8.
3.H Pump	6.	9.None

Kitchen Style		
1.Good	4.Obsolete	7.
2.Typical	5.	8.
3.Old Type	6.	9.None

Bath(s) Style		
1.Good	4.Obsolete	7.
2.Typical	5.	8.
3.Old Type	6.	9.None

Rooms

Bedrooms

Full Baths

Half Baths

Addn Fixtures

Fireplaces

TRIO Software
A Division of Harris Computer Systems

Layout		
1.Typical	4.(-) BR	7.
2.Inadeq	5.(-) BRs	8.
3.Poor	6.	9.

Attic		
1.1/4 Fin	4.Full Fin	7.
2.1/2 Fin	5.Fl/Stair	8.
3.3/4 Fin	6.1/2Fl/St	9.None

Insulation		
1.Full	4.Minimal	7.
2.Heavy	5.Partial	8.
3.Capped	6.	9.None

Unfinished %

Grade & Factor		
1.E Grade	4.B Grade	7.AA
2.D Grade	5.A Grade	8.AAAA Gra
3.C Grade	6.A+	9.Same

SQFT (Footprint)

Condition		
1.Poor	4.Avg	7.V G
2.Fair	5.Avg+	8.Exc
3.Avg-	6.Good	9.Same

Phys. % Good

Funct. % Good

Functional Code		
1.Incomp	4.Small Si	7.Layout
2.Overbuil	5.CDU	8.Other
3.Delap	6.Style	9.None

Econ. % Good

Economic Code		
0.None	3.No Power	9.None
1.Location	4.Generate	8.
2.Encroach	5.Misc	9.

Entrance Code 0		
1.Interior	4.Vacant	7.
2.Refusal	5.Estimate	8.
3.Informed	6.	9.

Information Code 0		
1.Owner	4.Agent	7.
2.Relative	5.Estimate	8.
3.Tenant	6.Other	9.

Date Inspected

Additions, Outbuildings & Improvements

Type	Year	Units	Grade	Cond	Phys.	Funct.	Sound Value
2 TWO STORY	0	180	0 0	0	0 %	0 %	
15 1.75 Story/BSMT	1870	676	0 0	0	0 %	0 %	
22 Encl Frame Porch	1870	208	0 0	0	0 %	0 %	
21 Open Frame	1870	272	0 0	0	0 %	0 %	
24 Frame Shed	1998	96	2 100	4	0 %	100 %	
					%	%	
					%	%	
					%	%	
					%	%	
					%	%	

1.ONE STORY FRAM
2.TWO STORY FRAM
3.THREE STORY FR
4.1 & 1/2 STORY
5.1 & 3/4 STORY
6.2 & 1/2 STORY
21.Open Frame Por
22.Encl Frame Por
23.Frame Garage
24.Frame Shed
25.Frame Bay Wind
26.1SFr Overhang
27.Unfin Basement
28.Unfinished Att
29.Finished Attic

Map Lot R02-028 Account 5831 Location 310 MAIN STREET Card 1 Of 1 8-31-2016

SIDDALL, HOWARD CURTIS &
DOREEN MUIR
310 MAIN ST

LISBON FALLS ME 04252
B6505P307

Property Data

Neighborhood **31 MAIN STREET**

Tree Growth Year **0**

TG MGT PLAN DATE **0**

BLDG PERMIT YEAR **0**

Zone/Land Use **6 RURAL OPEN SPACE 1**

Secondary Zone **11 AND RP**

Topography **2 Rolling** **1 Level**

1.Level	4.Below St	7.Steep
2.Rolling	5.Low	8.
3.Above St	6.Wet	9.

Utilities **4 Drilled Well** **6 Septic System**

1.Public	4.Dr Well	7.WELL & SEP
2.Water	5.Oth Prv Wa	8.HoldingTan
3.Sewer	6.Septic	9.P WTR/SEPT

Street **1 Public Paved**

1.PubPaved	4.PrivGrav	7.No Road
2.PrivPavd	5.R/W	8.No Legal
3.PubGravl	6.Long R/W	9.LandLkd

Interior Inspection **0**

CHANGE YR **0**

Sale Data

Sale Date

Price

Sale Type

1.Land	4.MOHOland	7.
2.L & B	5.MOHOw/o	8.
3.Building	6.	9.Distress

Financing

1.Convent	4.Seller	7.
2.FHA/VA	5.Private	8.
3.Assumed	6.Cash	9.Unknown

Validity

1.Valid	4.Split	7.Changes
2.Related	5.Partial	8.Other
3.Distress	6.Exempt	9.ABUTTER

Verified

1.Buyer	4.Agent	7.Family
2.Seller	5.Pub Rec	8.Other
3.Lender	6.MLS	9.

Assessment Record

Year	Land	Buildings	Exempt	Total
2009	36,630	95,190	0	131,820
2010	48,400	151,300	0	199,700
2011	48,400	151,300	8,300	191,400
2013	48,400	151,300	8,500	191,200
2015	48,400	151,300	8,700	191,000
2016	51,900	174,600	15,000	211,500

Land Data

Front Foot	Type	Effective Frontage	Effective Depth	Influence Factor	Influence Code
11.Primary Lot				%	
12.Additional I				%	
13.Additional II				%	
14.Additional III				%	
15.Additional IV				%	
				%	
				%	
Square Foot		**Square Feet**			
16.Primary Lot				%	
17.Additional I				%	
18.Additional II				%	
19.Additional III				%	
20.Additional IV				%	
				%	
				%	
Fract. Acre		**Acreage/Sites**			
21.HOMESITE	21	4.00		100 %	0
22.COMMERCIAL SIT	27	5.00		100 %	0
23.INDUSTRIAL SIT	28	2.00		100 %	0
Acres	41	6.00		100 %	0
27.REAR 1-5	44	1.00		100 %	0
28.REAR 6-10				%	
29.REAR 11-20				%	
30.REAR 21 +					
34.Farmland SW					
35.Farmland MW					

Total Acreage 17.00

Influence Codes

1.VACANCY
2.Excess Frtg
3.Topography
4.Size/Shape
5.Access
6.Restriction
7.Access/Topo
8.ENV-OPEN SPACE
9.Fract Share
Acres
36.Farmland HW
37.T G Softwood
38.T G Mixed Woo
39.T G Hardwood
40.Gravel Pit
41.RP/Wetland/Was
42.Leased or MH S
43.Condo Site
44.SITE IMPROVEME
46.Waste
47.Common Land
48.PRIME COMM LOT
49.SECONDARY COMM
50.MARGINAL COMM
51.UTILITY ROW
52.TOWER SITE
53.PASTURE

Inspection Witnessed By:

X Date

No./Date	Description	Date Insp.

Notes:

LISBON

LISBON

Map Lot R02-028 | Account 5831 | Location 310 MAIN STREET | Card 1 Of 1 | 8-31-2016

Building Style **4 Cape Cod**		
1.Conv.	5.Garrison	9.DW
2.Ranch	6.Contemp	10.BERM
3.R Ranch	7.Seasonal	11.COMM &
4.Cape	8.Primitiv	12.
Dwelling Units **1**		
Other Units **0**		
Stories **5 One & 3/4 Story**		
1.1	4.1.5	7.3.5
2.2	5.1.75	8.
3.3	6.2.5	9.
Exterior Walls **8 AL/Vinyl**		
1.Clapboar	5.T-111	9.Cem.Boar
2.WD.SH.	6.BR/Stone	10.Log
3.Compos.	7.Novelty	11.Other
4.ASB/ASP	8.AL/Vinyl	12.BLOCK
Roof Surface **1 Asphalt Shingles**		
1.Asphalt	4.Composit	7.Metal RS
2.Slate	5.Wood	8.
3.Metal LC	6.Other	9.
SF Masonry Trim **0**		
BUILDING USE **0**		
OPEN-4-CUSTOM **0**		
Year Built **1978**		
Year Remodeled **0**		
Foundation **1 Concrete**		
1.Concrete	4.Wood	7.DirtFlr
2.C Block	5.Slab	8.
3.Br/Stone	6.Piers	9.
Basement **4 Full Basement**		
1.1/4 Bmt	4.Full Bmt	7.
2.1/2 Bmt	5.Crawl	8.
3.3/4 Bmt	6.1stFlUnf	9.None
Bsmt Gar # Cars **0**		
Wet Basement **1 Dry Basement**		
1.Dry	4.Dirt/Dry	7.
2.Damp	5.Dirt/Dmp	8.
3.Wet	6.Dirt/Wet	9.

SF Bsmt Living **160**		
Fin Bsmt Grade **2 100**		
Electrical-Amps **1**		
Heat Type **100%** **1 Hot Water BB**		
1.HWBB	5.FWA	9.No Heat
2.Radiator	6.GravWA	10.RIN/MON
3.RadFloor	7.Electric	11.
4.Steam	8.Fl/Wall	12.
Cool Type **0%** **9 None**		
1.Central	4.W&C Air	7.
2.Evapor	5.	8.
3.H Pump	6.	9.None
Kitchen Style **2 Typical**		
1.Good	4.Obsolete	7.
2.Typical	5.	8.
3.Old Type	6.	9.None
Bath(s) Style **2 Typical Bath(s)**		
1.Good	4.Obsolete	7.
2.Typical	5.	8.
3.Old Type	6.	9.None
# Rooms **6**		
# Bedrooms **3**		
# Full Baths **2**		
# Half Baths **0**		
# Addn Fixtures **0**		
# Fireplaces **1**		

TRIO Software
A Division of Harris Computer Systems

Layout **1 Typical**		
1.Typical	4.(-) BR	7.
2.Inadeq	5.(-) BRs	8.
3.Poor	6.	9.
Attic **9 None**		
1.1/4 Fin	4.Full Fin	7.
2.1/2 Fin	5.Fl/Stair	8.
3.3/4 Fin	6.1/2Fl/St	9.None
Insulation **1 Full**		
1.Full	4.Minimal	7.
2.Heavy	5.Partial	8.
3.Capped	6.	9.None
Unfinished % **0%**		
Grade & Factor **4 Good 90%**		
1.E Grade	4.B Grade	7.AA
2.D Grade	5.A Grade	8.AAAA Gra
3.C Grade	6.A+	9.Same
SQFT (Footprint) **896**		
Condition **5 Above Average**		
1.Poor	4.Avg	7.V G
2.Fair	5.Avg+	8.Exc
3.Avg-	6.Good	9.Same
Phys. % Good **0%**		
Funct. % Good **100%**		
Functional Code **9 None**		
1.Incomp	4.Small Sl	7.Layout
2.Overbuil	5.CDU	8.Other
3.Delap	6.Style	9.None
Econ. % Good **100%**		
Economic Code **None**		
0.None	3.No Power	9.None
1.Location	4.Generate	8.
2.Encroach	5.Misc	9.
Entrance Code **1 Interior Inspect**		
1.Interior	4.Vacant	7.
2.Refusal	5.Estimate	8.
3.Informed	6.	9.
Information Code **1 Owner**		
1.Owner	4.Agent	7.
2.Relative	5.Estimate	8.
3.Tenant	6.Other	9.

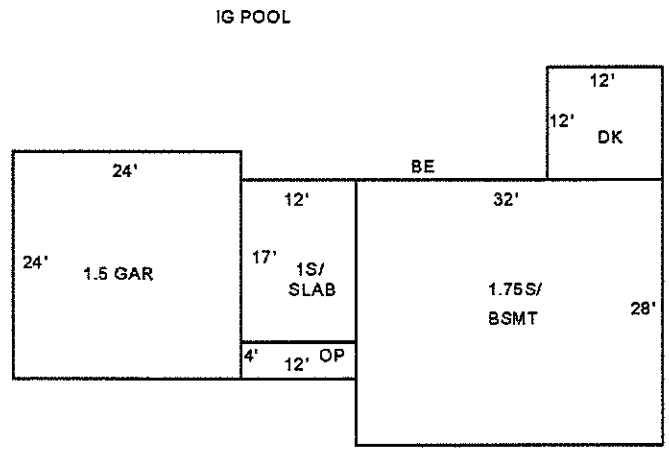

SHED 12X14=168

1.5 BARN 24X48=1152

Date Inspected 1-17-2013

Additions, Outbuildings & Improvements

Type	Year	Units	Grade	Cond	Phys.	Funct.	Sound Value
68 Wood Deck	2009	144	2 100	4	0 %	100 %	
1 ONE STORY	0	204	0 0	0	0 %	0 %	
21 Open Frame	0	48	0 0	0	0 %	0 %	
77 1.50 ST	0	576	0 0	0	0 %	0 %	
24 Frame Shed	2005	168	3 100	4	0 %	100 %	
157 1.50 ST	2008	1152	3 100	4	0 %	50 %	
63 Swimming Pool	0	1	3 100	4	99 %	100 %	
					%	%	
					%	%	
					%	%	

1.ONE STORY FRAM
2.TWO STORY FRAM
3.THREE STORY FR
4.1 & 1/2 STORY
5.1 & 3/4 STORY
6.2 & 1/2 STORY
21.Open Frame Por
22.Encl Frame Por
23.Frame Garage
24.Frame Shed
25.Frame Bay Wind
26.1SFr Overhang
27.Unfin Basement
28.Unfinished Att
29.Finished Attic

Map Lot R02-030 Account 3043 Location POTTER ROAD Card 1 Of 1 8-31-2016

HUBBARD, MEGAN

170 LONG POINT RD

HARPSWELL ME 04079
B2461P116

Property Data

Neighborhood **63 RURAL UNPAVED**

Tree Growth Year **0**

TG MGT PLAN DATE **2000**

BLDG PERMIT YEAR **0**

Zone/Land Use **11 RESOURCE PROTECTION**

Secondary Zone

Topography **1 Level**

1.Level	4.Below St	7.Steep
2.Rolling	5.Low	8.
3.Above St	6.Wet	9.

Utilities

1.Public	4.Dr Well	7.WELL & SEP
2.Water	5.Oth Prv Wa	8.HoldingTan
3.Sewer	6.Septic	9.P WTR/SEPT

Street **3 Public Gravel**

1.PubPaved	4.PrivGrav	7.No Road
2.PrivPavd	5.R/W	8.No Legal
3.PubGravl	6.Long R/W	9.LandLkd

Interior Inspection **0**

CHANGE YR **0**

Sale Data

Sale Date

Price

Sale Type

1.Land	4.MOHOland	7.
2.L & B	5.MOHOw/o	8.
3.Building	6.	9.Distress

Financing

1.Convent	4.Seller	7.
2.FHA/VA	5.Private	8.
3.Assumed	6.Cash	9.Unknown

Validity

1.Valid	4.Split	7.Changes
2.Related	5.Partial	8.Other
3.Distress	6.Exempt	9.ABUTTER

Verified

1.Buyer	4.Agent	7.Family
2.Seller	5.Pub Rec	8.Other
3.Lender	6.MLS	9.

Assessment Record

Year	Land	Buildings	Exempt	Total
2009	3,040	0	0	3,040
2010	2,500	0	0	2,500
2011	2,500	0	0	2,500
2013	2,700	0	0	2,700
2015	2,700	0	0	2,700
2016	3,100	0	0	3,100

Land Data

Front Foot	Type	Effective Frontage	Effective Depth	Influence Factor	Influence Code
11.Primary Lot				%	
12.Additional I				%	
13.Additional II				%	
14.Additional III				%	
15.Additional IV				%	
				%	
				%	
Square Foot		**Square Feet**			
16.Primary Lot				%	
17.Additional I				%	
18.Additional II				%	
19.Additional III				%	
20.Additional IV				%	
				%	
				%	
Fract. Acre		**Acreage/Sites**			
21.HOMESITE	38		10.00	100 %	0
22.COMMERCIAL SIT				%	
23.INDUSTRIAL SIT				%	
Acres				%	
27.REAR 1-5				%	
28.REAR 6-10				%	
29.REAR 11-20				%	
30.REAR 21 +				%	
34.Farmland SW				%	
35.Farmland MW				%	

Total Acreage 10.00

Influence Codes

1.VACANCY
2.Excess Frtg
3.Topography
4.Size/Shape
5.Access
6.Restriction
7.Access/Topo
8.ENV-OPEN SPACE
9.Fract Share
Acres
36.Farmland HW
37.T G Softwood
38.T G Mixed Woo
39.T G Hardwood
40.Gravel Pit
41.RP/Wetland/Was
42.Leased or MH S
43.Condo Site
44.SITE IMPROVEME
46.Waste
47.Common Land
48.PRIME COMM LOT
49.SECONDARY COMM
50.MARGINAL COMM
51.UTILITY ROW
52.TOWER SITE
53.PASTURE

Inspection Witnessed By:

X Date

No./Date	Description	Date Insp.

Notes:

LISBON

LISBON

Map Lot R02-030 | Account 3043 | Location POTTER ROAD | Card 1 Of 1 | 8-31-2016

Building Style		
1.Conv.	5.Garrison	9.DW
2.Ranch	6.Contemp	10.BERM
3.R Ranch	7.Seasonal	11.COMM &
4.Cape	8.Primitiv	12.

Dwelling Units

Other Units

Stories		
1.1	4.1.5	7.3.5
2.2	5.1.75	8.
3.3	6.2.5	9.

Exterior Walls		
1.Clapboar	5.T-111	9.Cem.Boar
2.WD.SH.	6.BR/Stone	10.Log
3.Compos.	7.Novelty	11.Other
4.ASB/ASP	8.AL/Vinyl	12.BLOCK

Roof Surface		
1.Asphalt	4.Composit	7.Metal RS
2.Slate	5.Wood	8.
3.Metal LC	6.Other	9.

SF Masonry Trim

BUILDING USE

OPEN-4-CUSTOM

Year Built

Year Remodeled

Foundation		
1.Concrete	4.Wood	7.DirtFlr
2.C Block	5.Slab	8.
3.Br/Stone	6.Piers	9.

Basement		
1.1/4 Bmt	4.Full Bmt	7.
2.1/2 Bmt	5.Crawl	8.
3.3/4 Bmt	6.1stFlUnf	9.None

Bsmt Gar # Cars

Wet Basement		
1.Dry	4.Dirt/Dry	7.
2.Damp	5.Dirt/Dmp	8.
3.Wet	6.Dirt/Wet	9.

SF Bsmt Living

Fin Bsmt Grade

Electrical-Amps

Heat Type 100%		
1.HWBB	5.FWA	9.No Heat
2.Radiator	6.GravWA	10.RIN/MON
3.RadFloor	7.Electric	11.
4.Steam	8.Fl/Wall	12.

Cool Type 0%		
1.Central	4.W&C Air	7.
2.Evapor	5.	8.
3.H Pump	6.	9.None

Kitchen Style		
1.Good	4.Obsolete	7.
2.Typical	5.	8.
3.Old Type	6.	9.None

Bath(s) Style		
1.Good	4.Obsolete	7.
2.Typical	5.	8.
3.Old Type	6.	9.None

Rooms

Bedrooms

Full Baths

Half Baths

Addn Fixtures

Fireplaces

TRIO Software
A Division of Harris Computer Systems

Layout		
1.Typical	4.(-) BR	7.
2.Inadeq	5.(-) BRs	8.
3.Poor	6.	9.

Attic		
1.1/4 Fin	4.Full Fin	7.
2.1/2 Fin	5.Fl/Stair	8.
3.3/4 Fin	6.1/2Fl/St	9.None

Insulation		
1.Full	4.Minimal	7.
2.Heavy	5.Partial	8.
3.Capped	6.	9.None

Unfinished %

Grade & Factor		
1.E Grade	4.B Grade	7.AA
2.D Grade	5.A Grade	8.AAAA Gra
3.C Grade	6.A+	9.Same

SQFT (Footprint)

Condition		
1.Poor	4.Avg	7.V G
2.Fair	5.Avg+	8.Exc
3.Avg-	6.Good	9.Same

Phys. % Good

Funct. % Good

Functional Code		
1.Incomp	4.Small Sl	7.Layout
2.Overbuil	5.CDU	8.Other
3.Delap	6.Style	9.None

Econ. % Good

Economic Code		
0.None	3.No Power	9.None
1.Location	4.Generate	8.
2.Encroach	5.Misc	9.

Entrance Code 0		
1.Interior	4.Vacant	7.
2.Refusal	5.Estimate	8.
3.Informed	6.	9.

Information Code 0		
1.Owner	4.Agent	7.
2.Relative	5.Estimate	8.
3.Tenant	6.Other	9.

Date Inspected

Additions, Outbuildings & Improvements

Type	Year	Units	Grade	Cond	Phys.	Funct.	Sound Value
68 Wood Deck	2009	144	2 100	4	0 %	100 %	
1 ONE STORY	0	204	0 0	0	0 %	0 %	
21 Open Frame	0	48	0 0	0	0 %	0 %	
77 1.50 ST	0	576	0 0	0	0 %	0 %	
24 Frame Shed	2005	168	3 100	4	0 %	100 %	
157 1.50 ST	2008	1152	3 100	4	0 %	50 %	
63 Swimming Pool	0	1	3 100	4	99 %	100 %	
					%	%	
					%	%	
					%	%	

1.ONE STORY FRAM
2.TWO STORY FRAM
3.THREE STORY FR
4.1 & 1/2 STORY
5.1 & 3/4 STORY
6.2 & 1/2 STORY
21.Open Frame Por
22.Encl Frame Por
23.Frame Garage
24.Frame Shed
25.Frame Bay Wind
26.1SFr Overhang
27.Unfin Basement
28.Unfinished Att
29.Finished Attic

Map Lot R02-031 Account 5097 Location POTTER ROAD Card 1 Of 1 8-31-2016

PIKE, HARVARD &
PIKE, SHERMAN E.
4409 OFFNER AVENUE
SUITE 247
ORLANDO FL 32812
B2988P170

Property Data

Neighborhood **63 RURAL UNPAVED**

Tree Growth Year **0**

TG MGT PLAN DATE **0**

BLDG PERMIT YEAR **0**

Zone/Land Use **6 RURAL OPEN SPACE 1**

Secondary Zone

Topography **1 Level**

1.Level	4.Below St	7.Steep
2.Rolling	5.Low	8.
3.Above St	6.Wet	9.

Utilities

1.Public	4.Dr Well	7.WELL & SEP
2.Water	5.Oth Prv Wa	8.HoldingTan
3.Sewer	6.Septic	9.P WTR/SEPT

Street **1 Public Paved**

1.PubPaved	4.PrivGrav	7.No Road
2.PrivPavd	5.R/W	8.No Legal
3.PubGravl	6.Long R/W	9.LandLkd

Interior Inspection **0**

CHANGE YR **0**

Sale Data

Sale Date

Price

Sale Type

1.Land	4.MOHOland	7.
2.L & B	5.MOHOw/o	8.
3.Building	6.	9.Distress

Financing

1.Convent	4.Seller	7.
2.FHA/VA	5.Private	8.
3.Assumed	6.Cash	9.Unknown

Validity

1.Valid	4.Split	7.Changes
2.Related	5.Partial	8.Other
3.Distress	6.Exempt	9.ABUTTER

Verified

1.Buyer	4.Agent	7.Family
2.Seller	5.Pub Rec	8.Other
3.Lender	6.MLS	9.

Assessment Record

Year	Land	Buildings	Exempt	Total
2009	4,520	0	0	4,520
2010	6,000	0	0	6,000
2011	6,000	0	0	6,000
2013	6,000	0	0	6,000
2015	6,000	0	0	6,000
2016	21,100	0	0	21,100

Land Data

Front Foot	Type	Effective Frontage	Effective Depth	Influence Factor	Influence Code
11.Primary Lot				%	
12.Additional I				%	
13.Additional II				%	
14.Additional III				%	
15.Additional IV				%	
				%	
				%	
Square Foot		**Square Feet**			
16.Primary Lot				%	
17.Additional I				%	
18.Additional II				%	
19.Additional III				%	
20.Additional IV				%	
				%	
				%	
Fract. Acre		**Acreage/Sites**			
21.HOMESITE	21	1.50		90 %	4
22.COMMERCIAL SIT				%	
23.INDUSTRIAL SIT				%	
Acres				%	
27.REAR 1-5				%	
28.REAR 6-10				%	
29.REAR 11-20				%	
30.REAR 21 +				%	
34.Farmland SW				%	
35.Farmland MW				%	

Total Acreage 1.50

Influence Codes

1.VACANCY
2.Excess Frtg
3.Topography
4.Size/Shape
5.Access
6.Restriction
7.Access/Topo
8.ENV-OPEN SPACE
9.Fract Share
Acres
36.Farmland HW
37.T G Softwood
38.T G Mixed Woo
39.T G Hardwood
40.Gravel Pit
41.RP/Wetland/Was
42.Leased or MH S
43.Condo Site
44.SITE IMPROVEME
46.Waste
47.Common Land
48.PRIME COMM LOT
49.SECONDARY COMM
50.MARGINAL COMM
51.UTILITY ROW
52.TOWER SITE
53.PASTURE

Inspection Witnessed By:

X Date

No./Date	Description	Date Insp.

Notes:

LISBON

LISBON

Map Lot R02-031 | Account 5097 | Location POTTER ROAD | Card 1 Of 1 | 8-31-2016

Building Style		
1.Conv.	5.Garrison	9.DW
2.Ranch	6.Contemp	10.BERM
3.R Ranch	7.Seasonal	11.COMM &
4.Cape	8.Primitiv	12.

Dwelling Units
Other Units

Stories		
1.1	4.1.5	7.3.5
2.2	5.1.75	8.
3.3	6.2.5	9.

Exterior Walls		
1.Clapboar	5.T-111	9.Cem.Boar
2.WD.SH.	6.BR/Stone	10.Log
3.Compos.	7.Novelty	11.Other
4.ASB/ASP	8.AL/Vinyl	12.BLOCK

Roof Surface		
1.Asphalt	4.Composit	7.Metal RS
2.Slate	5.Wood	8.
3.Metal LC	6.Other	9.

SF Masonry Trim
BUILDING USE
OPEN-4-CUSTOM
Year Built
Year Remodeled

Foundation		
1.Concrete	4.Wood	7.DirtFlr
2.C Block	5.Slab	8.
3.Br/Stone	6.Piers	9.

Basement		
1.1/4 Bmt	4.Full Bmt	7.
2.1/2 Bmt	5.Crawl	8.
3.3/4 Bmt	6.1stFlUnf	9.None

Bsmt Gar # Cars

Wet Basement		
1.Dry	4.Dirt/Dry	7.
2.Damp	5.Dirt/Dmp	8.
3.Wet	6.Dirt/Wet	9.

SF Bsmt Living
Fin Bsmt Grade
Electrical-Amps

Heat Type 100%		
1.HWBB	5.FWA	9.No Heat
2.Radiator	6.GravWA	10.RIN/MON
3.RadFloor	7.Electric	11.
4.Steam	8.Fl/Wall	12.

Cool Type 0%		
1.Central	4.W&C Air	7.
2.Evapor	5.	8.
3.H Pump	6.	9.None

Kitchen Style		
1.Good	4.Obsolete	7.
2.Typical	5.	8.
3.Old Type	6.	9.None

Bath(s) Style		
1.Good	4.Obsolete	7.
2.Typical	5.	8.
3.Old Type	6.	9.None

Rooms
Bedrooms
Full Baths
Half Baths
Addn Fixtures
Fireplaces

TRIO Software
A Division of Harris Computer Systems

Layout		
1.Typical	4.(-) BR	7.
2.Inadeq	5.(-) BRs	8.
3.Poor	6.	9.

Attic		
1.1/4 Fin	4.Full Fin	7.
2.1/2 Fin	5.Fl/Stair	8.
3.3/4 Fin	6.1/2Fl/St	9.None

Insulation		
1.Full	4.Minimal	7.
2.Heavy	5.Partial	8.
3.Capped	6.	9.None

Unfinished %

Grade & Factor		
1.E Grade	4.B Grade	7.AA
2.D Grade	5.A Grade	8.AAAA Gra
3.C Grade	6.A+	9.Same

SQFT (Footprint)

Condition		
1.Poor	4.Avg	7.V G
2.Fair	5.Avg+	8.Exc
3.Avg-	6.Good	9.Same

Phys. % Good
Funct. % Good

Functional Code		
1.Incomp	4.Small Sf	7.Layout
2.Overbuil	5.CDU	8.Other
3.Delap	6.Style	9.None

Econ. % Good

Economic Code		
0.None	3.No Power	9.None
1.Location	4.Generate	8.
2.Encroach	5.Misc	9.

Entrance Code 0		
1.Interior	4.Vacant	7.
2.Refusal	5.Estimate	8.
3.Informed	6.	9.

Information Code 0		
1.Owner	4.Agent	7.
2.Relative	5.Estimate	8.
3.Tenant	6.Other	9.

Date Inspected

Additions, Outbuildings & Improvements

Type	Year	Units	Grade	Cond	Phys.	Funct.	Sound Value
68 Wood Deck	2009	144	2 100	4	0 %	100 %	
1 ONE STORY	0	204	0 0	0	0 %	0 %	
21 Open Frame	0	48	0 0	0	0 %	0 %	
77 1.50 ST	0	576	0 0	0	0 %	0 %	
24 Frame Shed	2005	168	3 100	4	0 %	100 %	
157 1.50 ST	2008	1152	3 100	4	0 %	50 %	
63 Swimming Pool	0	1	3 100	4	99 %	100 %	
					%	%	
					%	%	
					%	%	

1.ONE STORY FRAM
2.TWO STORY FRAM
3.THREE STORY FR
4.1 & 1/2 STORY
5.1 & 3/4 STORY
6.2 & 1/2 STORY
21.Open Frame Por
22.Encl Frame Por
23.Frame Garage
24.Frame Shed
25.Frame Bay Wind
26.1SFr Overhang
27.Unfin Basement
28.Unfinished Att
29.Finished Attic

Map Lot R02-032 Account 165 Location 49 POTTER ROAD Card 1 Of 1 8-31-2016

ARNDT, MARJORIE S.

50 POTTER RD

LISBON FALLS ME 04252
B5387P108

Inspection Witnessed By:

X Date

No./Date	Description	Date Insp.

Notes:

LISBON

Property Data

Neighborhood **63 RURAL UNPAVED**

Tree Growth Year **0**

TG MGT PLAN DATE **2006**

BLDG PERMIT YEAR **0**

Zone/Land Use **6 RURAL OPEN SPACE 1**

Secondary Zone **11 AND RP**

Topography **1 Level**

1.Level	4.Below St	7.Steep
2.Rolling	5.Low	8.
3.Above St	6.Wet	9.

Utilities

1.Public	4.Dr Well	7.WELL & SEP
2.Water	5.Oth Prv Wa	8.HoldingTan
3.Sewer	6.Septic	9.P WTR/SEPT

Street **3 Public Gravel**

1.PubPaved	4.PrivGrav	7.No Road
2.PrivPavd	5.R/W	8.No Legal
3.PubGravl	6.Long R/W	9.LandLkd

Interior Inspection **0**

CHANGE YR **0**

Sale Data

Sale Date

Price

Sale Type

1.Land	4.MOHOland	7.
2.L & B	5.MOHOw/o	8.
3.Building	6.	9.Distress

Financing

1.Convent	4.Seller	7.
2.FHA/VA	5.Private	8.
3.Assumed	6.Cash	9.Unknown

Validity

1.Valid	4.Split	7.Changes
2.Related	5.Partial	8.Other
3.Distress	6.Exempt	9.ABUTTER

Verified

1.Buyer	4.Agent	7.Family
2.Seller	5.Pub Rec	8.Other
3.Lender	6.MLS	9.

Assessment Record

Year	Land	Buildings	Exempt	Total
2009	20,010	6,970	0	26,980
2010	27,330	9,200	0	36,530
2011	27,330	9,200	0	36,530
2013	28,600	9,200	0	37,800
2015	27,400	9,200	0	36,600
2016	39,700	17,200	0	56,900

Land Data

Front Foot	Type	Effective Frontage	Effective Depth	Influence Factor	Influence Code
11.Primary Lot				%	
12.Additional I				%	
13.Additional II				%	
14.Additional III				%	
15.Additional IV				%	
				%	
				%	
Square Foot		**Square Feet**			
16.Primary Lot				%	
17.Additional I				%	
18.Additional II				%	
19.Additional III				%	
20.Additional IV				%	
				%	
				%	
Fract. Acre		**Acreage/Sites**			
21.HOMESITE	21	2.73		100 %	0
22.COMMERCIAL SIT	38	11.27		100 %	0
23.INDUSTRIAL SIT	37	29.00		100 %	0
Acres				%	
27.REAR 1-5				%	
28.REAR 6-10				%	
29.REAR 11-20				%	
30.REAR 21 +				%	
34.Farmland SW					
35.Farmland MW					

Total Acreage 43.00

Influence Codes

1.VACANCY
2.Excess Frtg
3.Topography
4.Size/Shape
5.Access
6.Restriction
7.Access/Topo
8.ENV-OPEN SPACE
9.Fract Share
Acres
36.Farmland HW
37.T G Softwood
38.T G Mixed Woo
39.T G Hardwood
40.Gravel Pit
41.RP/Wetland/Was
42.Leased or MH S
43.Condo Site
44.SITE IMPROVEME
46.Waste
47.Common Land
48.PRIME COMM LOT
49.SECONDARY COMM
50.MARGINAL COMM
51.UTILITY ROW
52.TOWER SITE
53.PASTURE

LISBON

Map Lot R02-032 | Account 165 | Location 49 POTTER ROAD | Card 1 Of 1 | 8-31-2016

Building Style	1 Conventional	
1.Conv.	5.Garrison	9.DW
2.Ranch	6.Contemp	10.BERM
3.R Ranch	7.Seasonal	11.COMM &
4.Cape	8.Primitiv	12.
Dwelling Units	1	
Other Units	0	
Stories	1 One Story	
1.1	4.1.5	7.3.5
2.2	5.1.75	8.
3.3	6.2.5	9.
Exterior Walls	4 Asbestos/Asphalt	
1.Clapboar	5.T-111	9.Cem.Boar
2.WD.SH.	6.BR/Stone	10.Log
3.Compos.	7.Novelty	11.Other
4.ASB/ASP	8.AL/Vinyl	12.BLOCK
Roof Surface	1 Asphalt Shingles	
1.Asphalt	4.Composit	7.Metal RS
2.Slate	5.Wood	8.
3.Metal LC	6.Other	9.
SF Masonry Trim	0	
BUILDING USE	0	
OPEN-4-CUSTOM	0	
Year Built	1830	
Year Remodeled	0	
Foundation	3 Brick &/or Stone	
1.Concrete	4.Wood	7.DirtFlr
2.C Block	5.Slab	8.
3.Br/Stone	6.Piers	9.
Basement	4 Full Basement	
1.1/4 Bmt	4.Full Bmt	7.
2.1/2 Bmt	5.Crawl	8.
3.3/4 Bmt	6.1stFlUnf	9.None
Bsmt Gar # Cars	0	
Wet Basement	3 Wet Basement	
1.Dry	4.Dirt/Dry	7.
2.Damp	5.Dirt/Dmp	8.
3.Wet	6.Dirt/Wet	9.

SF Bsmt Living	0	
Fin Bsmt Grade	0 0	
Electrical-Amps	1	
Heat Type	100%	9 Not Heated
1.HWBB	5.FWA	9.No Heat
2.Radiator	6.GravWA	10.RIN/MON
3.RadFloor	7.Electric	11.
4.Steam	8.Fl/Wall	12.
Cool Type	0%	9 None
1.Central	4.W&C Air	7.
2.Evapor	5.	8.
3.H Pump	6.	9.None
Kitchen Style	4 Obsolete	
1.Good	4.Obsolete	7.
2.Typical	5.	8.
3.Old Type	6.	9.None
Bath(s) Style	9 None	
1.Good	4.Obsolete	7.
2.Typical	5.	8.
3.Old Type	6.	9.None
# Rooms	4	
# Bedrooms	2	
# Full Baths	0	
# Half Baths	0	
# Addn Fixtures	0	
# Fireplaces	0	

TRIO Software
A Division of Harris Computer Systems

Layout	1 Typical	
1.Typical	4.(-) BR	7.
2.Inadeq	5.(-) BRs	8.
3.Poor	6.	9.
Attic	5 Floor/Stairs	
1.1/4 Fin	4.Full Fin	7.
2.1/2 Fin	5.Fl/Stair	8.
3.3/4 Fin	6.1/2Fl/St	9.None
Insulation	4 Minimal	
1.Full	4.Minimal	7.
2.Heavy	5.Partial	8.
3.Capped	6.	9.None
Unfinished %	0%	
Grade & Factor	2 Fair 110%	
1.E Grade	4.B Grade	7.AA
2.D Grade	5.A Grade	8.AAAA Gra
3.C Grade	6.A+	9.Same
SQFT (Footprint)	1008	
Condition	1 Poor	
1.Poor	4.Avg	7.V G
2.Fair	5.Avg+	8.Exc
3.Avg-	6.Good	9.Same
Phys. % Good	0%	
Funct. % Good	35%	
Functional Code	5 CDU	
1.Incomp	4.Small Sl	7.Layout
2.Overbuil	5.CDU	8.Other
3.Delap	6.Style	9.None
Econ. % Good	100%	
Economic Code	None	
0.None	3.No Power	9.None
1.Location	4.Generate	8.
2.Encroach	5.Misc	9.
Entrance Code	3 Information Only	
1.Interior	4.Vacant	7.
2.Refusal	5.Estimate	8.
3.Informed	6.	9.
Information Code	1 Owner	
1.Owner	4.Agent	7.
2.Relative	5.Estimate	8.
3.Tenant	6.Other	9.

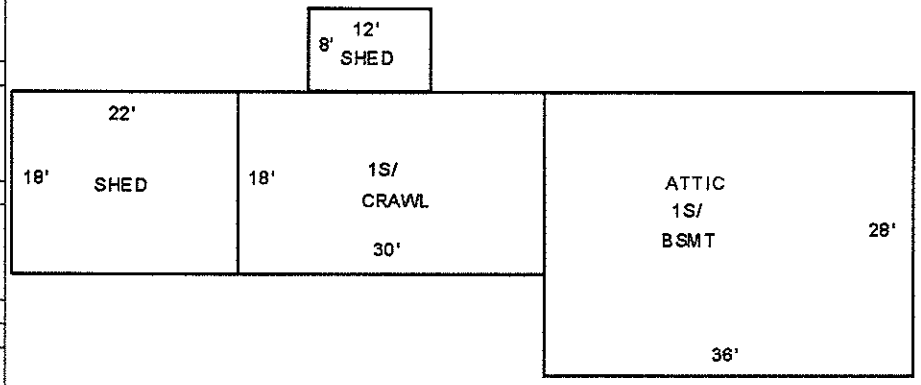

Date Inspected 12-12-2012

Additions, Outbuildings & Improvements

Type	Year	Units	Grade	Cond	Phys.	Funct.	Sound Value
1 ONE STORY	0	540	0 0	0	0 %	0 %	
24 Frame Shed	0	396	0 0	0	0 %	0 %	
24 Frame Shed	0	96	0 0	0	0 %	0 %	
151 AV POLE	1994	624	2 100	2	0 %	100 %	
24 Frame Shed	1990	288	2 100	2	0 %	100 %	
					%	%	
					%	%	
					%	%	
					%	%	
					%	%	

1.ONE STORY FRAM
2.TWO STORY FRAM
3.THREE STORY FR
4.1 & 1/2 STORY
5.1 & 3/4 STORY
6.2 & 1/2 STORY
21.Open Frame Por
22.Encl Frame Por
23.Frame Garage
24.Frame Shed
25.Frame Bay Wind
26.1SFr Overhang
27.Unfin Basement
28.Unfinished Att
29.Finished Attic



Map Lot R02-032-001 Account 646 Location 42 POTTER ROAD Card 1 Of 1 8-31-2016

VERIZON WIRELESS

ATTN NETWORK REAL ESTATE
180 WASHINGTON VALLEY ROAD
BEDMINSTER NJ 07921

Inspection Witnessed By:

X Date

No./Date	Description	Date Insp.

Notes:

LISBON

Property Data

Neighborhood **63 RURAL UNPAVED**

Tree Growth Year **0**

TG MGT PLAN DATE **0**

BLDG PERMIT YEAR **0**

Zone/Land Use **7 RURAL OPEN SPACE 2**

Secondary Zone

Topography **2 Rolling**

1.Level	4.Below St	7.Steep
2.Rolling	5.Low	8.
3.Above St	6.Wet	9.

Utilities

1.Public	4.Dr Well	7.WELL & SEP
2.Water	5.Oth Prv Wa	8.HoldingTan
3.Sewer	6.Septic	9.P WTR/SEPT

Street **3 Public Gravel**

1.PubPaved	4.PrivGrav	7.No Road
2.PrivPavd	5.R/W	8.No Legal
3.PubGravl	6.Long R/W	9.LandLkd

Interior Inspection **0**

CHANGE YR **0**

Sale Data

Sale Date

Price

Sale Type

1.Land	4.MOHOland	7.
2.L & B	5.MOHOw/o	8.
3.Building	6.	9.Distress

Financing

1.Convent	4.Seller	7.
2.FHA/VA	5.Private	8.
3.Assumed	6.Cash	9.Unknown

Validity

1.Valid	4.Split	7.Changes
2.Related	5.Partial	8.Other
3.Distress	6.Exempt	9.ABUTTER

Verified

1.Buyer	4.Agent	7.Family
2.Seller	5.Pub Rec	8.Other
3.Lender	6.MLS	9.

Assessment Record

Year	Land	Buildings	Exempt	Total
2015	0	150,000	0	150,000
2016	0	190,000	0	190,000

Land Data

Front Foot	Type	Effective Frontage	Effective Depth	Influence Factor	Influence Code
11.Primary Lot				%	
12.Additional I				%	
13.Additional II				%	
14.Additional III				%	
15.Additional IV				%	
				%	
				%	

Square Foot	Square Feet	Influence Factor	Influence Code
16.Primary Lot		%	
17.Additional I		%	
18.Additional II		%	
19.Additional III		%	
20.Additional IV		%	
		%	
		%	

Fract. Acre / Acres	Acreage/Sites	Influence Factor	Influence Code
21.HOMESITE		%	
22.COMMERCIAL SIT		%	
23.INDUSTRIAL SIT		%	
27.REAR 1-5		%	
28.REAR 6-10		%	
29.REAR 11-20		%	
30.REAR 21 +		%	
34.Farmland SW			
35.Farmland MW			

Total Acreage 0.00

Influence Codes

1.VACANCY
2.Excess Frtg
3.Topography
4.Size/Shape
5.Access
6.Restriction
7.Access/Topo
8.ENV-OPEN SPACE
9.Fract Share
Acres
36.Farmland HW
37.T G Softwood
38.T G Mixed Woo
39.T G Hardwood
40.Gravel Pit
41.RP/Wetland/Was
42.Leased or MH S
43.Condo Site
44.SITE IMPROVEME
46.Waste
47.Common Land
48.PRIME COMM LOT
49.SECONDARY COMM
50.MARGINAL COMM
51.UTILITY ROW
52.TOWER SITE
53.PASTURE

LISBON

Map Lot R02-032-001 | Account 646 | Location 42 POTTER ROAD | Card 1 Of 1 | 8-31-2016

Building Style		
1.Conv.	5.Garrison	9.DW
2.Ranch	6.Contemp	10.BERM
3.R Ranch	7.Seasonal	11.COMM &
4.Cape	8.Primitiv	12.

Dwelling Units

Other Units

Stories		
1.1	4.1.5	7.3.5
2.2	5.1.75	8.
3.3	6.2.5	9.

Exterior Walls		
1.Clapboar	5.T-111	9.Cem.Boar
2.WD.SH.	6.BR/Stone	10.Log
3.Compos.	7.Novelty	11.Other
4.ASB/ASP	8.AL/Vinyl	12.BLOCK

Roof Surface		
1.Asphalt	4.Composit	7.Metal RS
2.Slate	5.Wood	8.
3.Metal LC	6.Other	9.

SF Masonry Trim

BUILDING USE

OPEN-4-CUSTOM

Year Built

Year Remodeled

Foundation		
1.Concrete	4.Wood	7.DirtFlr
2.C Block	5.Slab	8.
3.Br/Stone	6.Piers	9.

Basement		
1.1/4 Bmt	4.Full Bmt	7.
2.1/2 Bmt	5.Crawl	8.
3.3/4 Bmt	6.1stFlUnf	9.None

Bsmt Gar # Cars

Wet Basement		
1.Dry	4.Dirt/Dry	7.
2.Damp	5.Dirt/Dmp	8.
3.Wet	6.Dirt/Wet	9.

SF Bsmt Living

Fin Bsmt Grade

Electrical-Amps

Heat Type 100%		
1.HWBB	5.FWA	9.No Heat
2.Radiator	6.GravWA	10.RIN/MON
3.RadFloor	7.Electric	11.
4.Steam	8.Fl/Wall	12.

Cool Type 0%		
1.Central	4.W&C Air	7.
2.Evapor	5.	8.
3.H Pump	6.	9.None

Kitchen Style		
1.Good	4.Obsolete	7.
2.Typical	5.	8.
3.Old Type	6.	9.None

Bath(s) Style		
1.Good	4.Obsolete	7.
2.Typical	5.	8.
3.Old Type	6.	9.None

Rooms

Bedrooms

Full Baths

Half Baths

Addn Fixtures

Fireplaces

TRIO Software
A Division of Harris Computer Systems

Layout		
1.Typical	4.(-) BR	7.
2.Inadeq	5.(-) BRs	8.
3.Poor	6.	9.

Attic		
1.1/4 Fin	4.Full Fin	7.
2.1/2 Fin	5.Fl/Stair	8.
3.3/4 Fin	6.1/2Fl/St	9.None

Insulation		
1.Full	4.Minimal	7.
2.Heavy	5.Partial	8.
3.Capped	6.	9.None

Unfinished %

Grade & Factor		
1.E Grade	4.B Grade	7.AA
2.D Grade	5.A Grade	8.AAAA Gra
3.C Grade	6.A+	9.Same

SQFT (Footprint)

Condition		
1.Poor	4.Avg	7.V G
2.Fair	5.Avg+	8.Exc
3.Avg-	6.Good	9.Same

Phys. % Good

Funct. % Good

Functional Code		
1.Incomp	4.Small Sl	7.Layout
2.Overbuil	5.CDU	8.Other
3.Delap	6.Style	9.None

Econ. % Good

Economic Code		
0.None	3.No Power	9.None
1.Location	4.Generate	8.
2.Encroach	5.Misc	9.

Entrance Code 0		
1.Interior	4.Vacant	7.
2.Refusal	5.Estimate	8.
3.Informed	6.	9.

Information Code 0		
1.Owner	4.Agent	7.
2.Relative	5.Estimate	8.
3.Tenant	6.Other	9.

Date Inspected

Additions, Outbuildings & Improvements

Type	Year	Units	Grade	Cond	Phys.	Funct.	Sound Value
403 MONOPOLE	0				%	%	190,000
					%	%	
					%	%	
					%	%	
					%	%	
					%	%	
					%	%	
					%	%	
					%	%	

1.ONE STORY FRAM
2.TWO STORY FRAM
3.THREE STORY FR
4.1 & 1/2 STORY
5.1 & 3/4 STORY
6.2 & 1/2 STORY
21.Open Frame Por
22.Encl Frame Por
23.Frame Garage
24.Frame Shed
25.Frame Bay Wind
26.1SFr Overhang
27.Unfin Basement
28.Unfinished Att
29.Finished Attic

Map Lot R02-032-A | Account 164 | Location POTTER ROAD | Card 1 Of 1 | 8-31-2016

ARNDT, MARJORIE

50 POTTER RD

LISBON FALLS ME 04252
B1577P24

Property Data

Neighborhood **63 RURAL UNPAVED**

Tree Growth Year **0**

TG MGT PLAN DATE **1999**

BLDG PERMIT YEAR **0**

Zone/Land Use **6 RURAL OPEN SPACE 1**

Secondary Zone

Topography **1 Level**

1.Level	4.Below St	7.Steep
2.Rolling	5.Low	8.
3.Above St	6.Wet	9.

Utilities

1.Public	4.Dr Well	7.WELL & SEP
2.Water	5.Oth Prv Wa	8.HoldingTan
3.Sewer	6.Septic	9.P WTR/SEPT

Street **3 Public Gravel**

1.PubPaved	4.PrivGrav	7.No Road
2.PrivPavd	5.R/W	8.No Legal
3.PubGravl	6.Long R/W	9.LandLkd

Interior Inspection **0**

CHANGE YR **0**

Sale Data

Sale Date

Price

Sale Type

1.Land	4.MOHOland	7.
2.L & B	5.MOHOw/o	8.
3.Building	6.	9.Distress

Financing

1.Convent	4.Seller	7.
2.FHA/VA	5.Private	8.
3.Assumed	6.Cash	9.Unknown

Validity

1.Valid	4.Split	7.Changes
2.Related	5.Partial	8.Other
3.Distress	6.Exempt	9.ABUTTER

Verified

1.Buyer	4.Agent	7.Family
2.Seller	5.Pub Rec	8.Other
3.Lender	6.MLS	9.

Assessment Record

Year	Land	Buildings	Exempt	Total
2009	8,720	0	0	8,720
2010	12,560	0	0	12,560
2011	12,560	0	0	12,560
2013	13,560	0	0	13,560
2015	13,560	0	0	13,560
2016	15,600	0	0	15,600

Land Data

Front Foot	Type	Effective Frontage	Effective Depth	Influence Factor	Influence Code
11.Primary Lot				%	
12.Additional I				%	
13.Additional II				%	
14.Additional III				%	
15.Additional IV				%	
				%	
				%	

Square Foot	Square Feet	Influence Factor	Influence Code
16.Primary Lot		%	
17.Additional I		%	
18.Additional II		%	
19.Additional III		%	
20.Additional IV		%	
		%	
		%	

Fract. Acre	Acreage/Sites			
21.HOMESITE	41	2.00	100 %	0
22.COMMERCIAL SIT	37	15.00	100 %	0
23.INDUSTRIAL SIT	38	22.50	100 %	0
Acres	39	9.50	100 %	0
27.REAR 1-5			%	
28.REAR 6-10			%	
29.REAR 11-20			%	
30.REAR 21 +				
34.Farmland SW				
35.Farmland MW				

Total Acreage 49.00

Influence Codes

1.VACANCY
2.Excess Frtg
3.Topography
4.Size/Shape
5.Access
6.Restriction
7.Access/Topo
8.ENV-OPEN SPACE
9.Fract Share
Acres
36.Farmland HW
37.T G Softwood
38.T G Mixed Woo
39.T G Hardwood
40.Gravel Pit
41.RP/Wetland/Was
42.Leased or MH S
43.Condo Site
44.SITE IMPROVEME
46.Waste
47.Common Land
48.PRIME COMM LOT
49.SECONDARY COMM
50.MARGINAL COMM
51.UTILITY ROW
52.TOWER SITE
53.PASTURE

Inspection Witnessed By:

X Date

No./Date	Description	Date Insp.

Notes:

LISBON

LISBON

Map Lot R02-032-A | Account 164 | Location POTTER ROAD | Card 1 Of 1 | 8-31-2016

Building Style		
1.Conv.	5.Garrison	9.DW
2.Ranch	6.Contemp	10.BERM
3.R Ranch	7.Seasonal	11.COMM &
4.Cape	8.Primitiv	12.

Dwelling Units
Other Units

Stories		
1.1	4.1.5	7.3.5
2.2	5.1.75	8.
3.3	6.2.5	9.

Exterior Walls		
1.Clapboar	5.T-111	9.Cem.Boar
2.WD.SH.	6.BR/Stone	10.Log
3.Compos.	7.Novelty	11.Other
4.ASB/ASP	8.AL/Vinyl	12.BLOCK

Roof Surface		
1.Asphalt	4.Composit	7.Metal RS
2.Slate	5.Wood	8.
3.Metal LC	6.Other	9.

SF Masonry Trim
BUILDING USE
OPEN-4-CUSTOM
Year Built
Year Remodeled

Foundation		
1.Concrete	4.Wood	7.DirtFlr
2.C Block	5.Slab	8.
3.Br/Stone	6.Piers	9.

Basement		
1.1/4 Bmt	4.Full Bmt	7.
2.1/2 Bmt	5.Crawl	8.
3.3/4 Bmt	6.1stFlUnf	9.None

Bsmt Gar # Cars

Wet Basement		
1.Dry	4.Dirt/Dry	7.
2.Damp	5.Dirt/Dmp	8.
3.Wet	6.Dirt/Wet	9.

SF Bsmt Living
Fin Bsmt Grade
Electrical-Amps

Heat Type 100%		
1.HWBB	5.FWA	9.No Heat
2.Radiator	6.GravWA	10.RIN/MON
3.RadFloor	7.Electric	11.
4.Steam	8.Fl/Wall	12.

Cool Type 0%		
1.Central	4.W&C Air	7.
2.Evapor	5.	8.
3.H Pump	6.	9.None

Kitchen Style		
1.Good	4.Obsolete	7.
2.Typical	5.	8.
3.Old Type	6.	9.None

Bath(s) Style		
1.Good	4.Obsolete	7.
2.Typical	5.	8.
3.Old Type	6.	9.None

Rooms
Bedrooms
Full Baths
Half Baths
Addn Fixtures
Fireplaces

TRIO Software
A Division of Harris Computer Systems

Layout		
1.Typical	4.(-) BR	7.
2.Inadeq	5.(-) BRs	8.
3.Poor	6.	9.

Attic		
1.1/4 Fin	4.Full Fin	7.
2.1/2 Fin	5.Fl/Stair	8.
3.3/4 Fin	6.1/2Fl/St	9.None

Insulation		
1.Full	4.Minimal	7.
2.Heavy	5.Partial	8.
3.Capped	6.	9.None

Unfinished %

Grade & Factor		
1.E Grade	4.B Grade	7.AA
2.D Grade	5.A Grade	8.AAAA Gra
3.C Grade	6.A+	9.Same

SQFT (Footprint)

Condition		
1.Poor	4.Avg	7.V G
2.Fair	5.Avg+	8.Exc
3.Avg-	6.Good	9.Same

Phys. % Good
Funct. % Good

Functional Code		
1.Incomp	4.Small Si	7.Layout
2.Overbuil	5.CDU	8.Other
3.Delap	6.Style	9.None

Econ. % Good

Economic Code		
0.None	3.No Power	9.None
1.Location	4.Generate	8.
2.Encroach	5.Misc	9.

Entrance Code 0		
1.Interior	4.Vacant	7.
2.Refusal	5.Estimate	8.
3.Informed	6.	9.

Information Code 0		
1.Owner	4.Agent	7.
2.Relative	5.Estimate	8.
3.Tenant	6.Other	9.

Date Inspected

Additions, Outbuildings & Improvements

Type	Year	Units	Grade	Cond	Phys.	Funct.	Sound Value
403 MONOPOLE	0				%	%	190,000
					%	%	
					%	%	
					%	%	
					%	%	
					%	%	
					%	%	
					%	%	
					%	%	
					%	%	

1.ONE STORY FRAM
2.TWO STORY FRAM
3.THREE STORY FR
4.1 & 1/2 STORY
5.1 & 3/4 STORY
6.2 & 1/2 STORY
21.Open Frame Por
22.Encl Frame Por
23.Frame Garage
24.Frame Shed
25.Frame Bay Wind
26.1SFr Overhang
27.Unfin Basement
28.Unfinished Att
29.Finished Attic

Map Lot R02-033 | Account 781 | Location GOULD ROAD | Card 1 Of 1 | 8-31-2016

BRETON, RICHARD L.
LIVING TRUST
55 N. GAYTON LN

WINTHROP ME 04364
B4213P208

Property Data

Neighborhood **33 POTTER RD**

Tree Growth Year **0**

TG MGT PLAN DATE **2000**

BLDG PERMIT YEAR **0**

Zone/Land Use **6 RURAL OPEN SPACE 1**

Secondary Zone

Topography **1 Level**

1.Level	4.Below St	7.Steep
2.Rolling	5.Low	8.
3.Above St	6.Wet	9.

Utilities

1.Public	4.Dr Well	7.WELL & SEP
2.Water	5.Oth Prv Wa	8.HoldingTan
3.Sewer	6.Septic	9.P WTR/SEPT

Street **1 Public Paved**

1.PubPaved	4.PrivGrav	7.No Road
2.PrivPavd	5.R/W	8.No Legal
3.PubGravl	6.Long R/W	9.LandLkd

Interior Inspection **0**

CHANGE YR **0**

Sale Data

Sale Date

Price

Sale Type

1.Land	4.MOHOland	7.
2.L & B	5.MOHOw/o	8.
3.Building	6.	9.Distress

Financing

1.Convent	4.Seller	7.
2.FHA/VA	5.Private	8.
3.Assumed	6.Cash	9.Unknown

Validity

1.Valid	4.Split	7.Changes
2.Related	5.Partial	8.Other
3.Distress	6.Exempt	9.ABUTTER

Verified

1.Buyer	4.Agent	7.Family
2.Seller	5.Pub Rec	8.Other
3.Lender	6.MLS	9.

Assessment Record

Year	Land	Buildings	Exempt	Total
2009	2,890	0	0	2,890
2010	4,260	0	0	4,260
2011	4,260	0	0	4,260
2013	4,610	0	0	4,610
2015	4,610	0	0	4,610
2016	4,800	0	0	4,800

Land Data

Front Foot	Type	Effective Frontage	Effective Depth	Influence Factor	Influence Code
11.Primary Lot				%	
12.Additional I				%	
13.Additional II				%	
14.Additional III				%	
15.Additional IV				%	
				%	
				%	

Square Foot	Square Feet		
16.Primary Lot		%	
17.Additional I		%	
18.Additional II		%	
19.Additional III		%	
20.Additional IV		%	
		%	
		%	

Fract. Acre	Acreage/Sites			
21.HOMESITE				
22.COMMERCIAL SIT	38	10.75	100 %	0
23.INDUSTRIAL SIT	39	6.25	100 %	0
Acres			%	
27.REAR 1-5			%	
28.REAR 6-10			%	
29.REAR 11-20			%	
30.REAR 21 +			%	
34.Farmland SW			%	
35.Farmland MW			%	

Total Acreage 17.00

Influence Codes

1.VACANCY
2.Excess Frtg
3.Topography
4.Size/Shape
5.Access
6.Restriction
7.Access/Topo
8.ENV-OPEN SPACE
9.Fract Share
Acres
36.Farmland HW
37.T G Softwood
38.T G Mixed Woo
39.T G Hardwood
40.Gravel Pit
41.RP/Wetland/Was
42.Leased or MH S
43.Condo Site
44.SITE IMPROVEME
46.Waste
47.Common Land
48.PRIME COMM LOT
49.SECONDARY COMM
50.MARGINAL COMM
51.UTILITY ROW
52.TOWER SITE
53.PASTURE

Inspection Witnessed By:

X Date

No./Date	Description	Date Insp.

Notes:

LISBON

LISBON

Map Lot R02-033 | Account 781 | Location GOULD ROAD | Card 1 Of 1 | 8-31-2016

Building Style		
1.Conv.	5.Garrison	9.DW
2.Ranch	6.Contemp	10.BERM
3.R Ranch	7.Seasonal	11.COMM &
4.Cape	8.Primitiv	12.

Dwelling Units
Other Units

Stories		
1.1	4.1.5	7.3.5
2.2	5.1.75	8.
3.3	6.2.5	9.

Exterior Walls		
1.Clapboar	5.T-111	9.Cem.Boar
2.WD.SH.	6.BR/Stone	10.Log
3.Compos.	7.Novelty	11.Other
4.ASB/ASP	8.AL/Vinyl	12.BLOCK

Roof Surface		
1.Asphalt	4.Composit	7.Metal RS
2.Slate	5.Wood	8.
3.Metal LC	6.Other	9.

SF Masonry Trim
BUILDING USE
OPEN-4-CUSTOM
Year Built
Year Remodeled

Foundation		
1.Concrete	4.Wood	7.DirtFlr
2.C Block	5.Slab	8.
3.Br/Stone	6.Piers	9.

Basement		
1.1/4 Bmt	4.Full Bmt	7.
2.1/2 Bmt	5.Crawl	8.
3.3/4 Bmt	6.1stFlUnf	9.None

Bsmt Gar # Cars

Wet Basement		
1.Dry	4.Dirt/Dry	7.
2.Damp	5.Dirt/Dmp	8.
3.Wet	6.Dirt/Wet	9.

SF Bsmt Living
Fin Bsmt Grade
Electrical-Amps

Heat Type 100%		
1.HWBB	5.FWA	9.No Heat
2.Radiator	6.GravWA	10.RIN/MON
3.RadFloor	7.Electric	11.
4.Steam	8.Fl/Wall	12.

Cool Type 0%		
1.Central	4.W&C Air	7.
2.Evapor	5.	8.
3.H Pump	6.	9.None

Kitchen Style		
1.Good	4.Obsolete	7.
2.Typical	5.	8.
3.Old Type	6.	9.None

Bath(s) Style		
1.Good	4.Obsolete	7.
2.Typical	5.	8.
3.Old Type	6.	9.None

Rooms
Bedrooms
Full Baths
Half Baths
Addn Fixtures
Fireplaces

TRIO Software
A Division of Harris Computer Systems

Layout		
1.Typical	4.(-) BR	7.
2.Inadeq	5.(-) BRs	8.
3.Poor	6.	9.

Attic		
1.1/4 Fin	4.Full Fin	7.
2.1/2 Fin	5.Fl/Stair	8.
3.3/4 Fin	6.1/2Fl/St	9.None

Insulation		
1.Full	4.Minimal	7.
2.Heavy	5.Partial	8.
3.Capped	6.	9.None

Unfinished %

Grade & Factor		
1.E Grade	4.B Grade	7.AA
2.D Grade	5.A Grade	8.AAAA Gra
3.C Grade	6.A+	9.Same

SQFT (Footprint)

Condition		
1.Poor	4.Avg	7.V G
2.Fair	5.Avg+	8.Exc
3.Avg-	6.Good	9.Same

Phys. % Good
Funct. % Good

Functional Code		
1.Incomp	4.Small Si	7.Layout
2.Overbuil	5.CDU	8.Other
3.Delap	6.Style	9.None

Econ. % Good

Economic Code		
0.None	3.No Power	9.None
1.Location	4.Generate	8.
2.Encroach	5.Misc	9.

Entrance Code 0		
1.Interior	4.Vacant	7.
2.Refusal	5.Estimate	8.
3.Informed	6.	9.

Information Code 0		
1.Owner	4.Agent	7.
2.Relative	5.Estimate	8.
3.Tenant	6.Other	9.

Date Inspected

Additions, Outbuildings & Improvements

Type	Year	Units	Grade	Cond	Phys.	Funct.	Sound Value
403 MONOPOLE	0				%	%	190,000
					%	%	
					%	%	
					%	%	
					%	%	
					%	%	
					%	%	
					%	%	
					%	%	
					%	%	

1.ONE STORY FRAM
2.TWO STORY FRAM
3.THREE STORY FR
4.1 & 1/2 STORY
5.1 & 3/4 STORY
6.2 & 1/2 STORY
21.Open Frame Por
22.Encl Frame Por
23.Frame Garage
24.Frame Shed
25.Frame Bay Wind
26.1SFr Overhang
27.Unfin Basement
28.Unfinished Att
29.Finished Attic

Map Lot R02-034 Account 1148 Location MAIN STREET Card 1 Of 1 8-31-2016

CENTRAL MAINE POWER CO.
C/O UTIL. SHARED SERV.
LOCAL TAX DEPT.
70 FARM VIEW DR FRPT BLD
NEW GLOUCESTER ME 04260

Property Data

Neighborhood **32 GOULD - BURROURG**

Tree Growth Year **0**

TG MGT PLAN DATE **0**

BLDG PERMIT YEAR **0**

Zone/Land Use **6 RURAL OPEN SPACE 1**

Secondary Zone

Topography **1 Level**

1.Level	4.Below St	7.Steep
2.Rolling	5.Low	8.
3.Above St	6.Wet	9.

Utilities

1.Public	4.Dr Well	7.WELL & SEP
2.Water	5.Oth Prv Wa	8.HoldingTan
3.Sewer	6.Septic	9.P WTR/SEPT

Street **1 Public Paved**

1.PubPaved	4.PrivGrav	7.No Road
2.PrivPavd	5.R/W	8.No Legal
3.PubGravl	6.Long R/W	9.LandLkd

Interior Inspection **0**

CHANGE YR **0**

Sale Data

Sale Date

Price

Sale Type

1.Land	4.MOHOland	7.
2.L & B	5.MOHOw/o	8.
3.Building	6.	9.Distress

Financing

1.Convent	4.Seller	7.
2.FHA/VA	5.Private	8.
3.Assumed	6.Cash	9.Unknown

Validity

1.Valid	4.Split	7.Changes
2.Related	5.Partial	8.Other
3.Distress	6.Exempt	9.ABUTTER

Verified

1.Buyer	4.Agent	7.Family
2.Seller	5.Pub Rec	8.Other
3.Lender	6.MLS	9.

Assessment Record

Year	Land	Buildings	Exempt	Total
2009	33,000	0	0	33,000
2010	43,600	0	0	43,600
2011	43,600	0	0	43,600
2013	43,600	0	0	43,600
2015	43,600	0	0	43,600
2016	220,000	0	0	220,000

Land Data

Front Foot	Type	Effective Frontage	Effective Depth	Influence Factor	Influence Code
11.Primary Lot				%	
12.Additional I				%	
13.Additional II				%	
14.Additional III				%	
15.Additional IV				%	
				%	
				%	
Square Foot		**Square Feet**			
16.Primary Lot				%	
17.Additional I				%	
18.Additional II				%	
19.Additional III				%	
20.Additional IV				%	
				%	
				%	
Fract. Acre		**Acreage/Sites**			
21.HOMESITE	51		44.00	100 %	0
22.COMMERCIAL SIT				%	
23.INDUSTRIAL SIT				%	
Acres				%	
27.REAR 1-5				%	
28.REAR 6-10				%	
29.REAR 11-20				%	
30.REAR 21 +				%	
34.Farmland SW					
35.Farmland MW					

Total Acreage 44.00

Influence Codes

1.VACANCY
2.Excess Frtg
3.Topography
4.Size/Shape
5.Access
6.Restriction
7.Access/Topo
8.ENV-OPEN SPACE
9.Fract Share
Acres
36.Farmland HW
37.T G Softwood
38.T G Mixed Woo
39.T G Hardwood
40.Gravel Pit
41.RP/Wetland/Was
42.Leased or MH S
43.Condo Site
44.SITE IMPROVEME
46.Waste
47.Common Land
48.PRIME COMM LOT
49.SECONDARY COMM
50.MARGINAL COMM
51.UTILITY ROW
52.TOWER SITE
53.PASTURE

Inspection Witnessed By:

X Date

No./Date	Description	Date Insp.

Notes:

LISBON

LISBON

Map Lot R02-034 | Account 1148 | Location MAIN STREET | Card 1 Of 1 | 8-31-2016

Building Style		
1.Conv.	5.Garrison	9.DW
2.Ranch	6.Contemp	10.BERM
3.R Ranch	7.Seasonal	11.COMM &
4.Cape	8.Primitiv	12.

Dwelling Units
Other Units

Stories		
1.1	4.1.5	7.3.5
2.2	5.1.75	8.
3.3	6.2.5	9.

Exterior Walls		
1.Clapboar	5.T-111	9.Cem.Boar
2.WD.SH.	6.BR/Stone	10.Log
3.Compos.	7.Novelty	11.Other
4.ASB/ASP	8.AL/Vinyl	12.BLOCK

Roof Surface		
1.Asphalt	4.Composit	7.Metal RS
2.Slate	5.Wood	8.
3.Metal LC	6.Other	9.

SF Masonry Trim
BUILDING USE
OPEN-4-CUSTOM
Year Built
Year Remodeled

Foundation		
1.Concrete	4.Wood	7.DirtFlr
2.C Block	5.Slab	8.
3.Br/Stone	6.Piers	9.

Basement		
1.1/4 Bmt	4.Full Bmt	7.
2.1/2 Bmt	5.Crawl	8.
3.3/4 Bmt	6.1stFlUnf	9.None

Bsmt Gar # Cars

Wet Basement		
1.Dry	4.Dirt/Dry	7.
2.Damp	5.Dirt/Dmp	8.
3.Wet	6.Dirt/Wet	9.

SF Bsmt Living
Fin Bsmt Grade
Electrical-Amps

Heat Type 100%		
1.HWBB	5.FWA	9.No Heat
2.Radiator	6.GravWA	10.RIN/MON
3.RadFloor	7.Electric	11.
4.Steam	8.Fl/Wall	12.

Cool Type 0%		
1.Central	4.W&C Air	7.
2.Evapor	5.	8.
3.H Pump	6.	9.None

Kitchen Style		
1.Good	4.Obsolete	7.
2.Typical	5.	8.
3.Old Type	6.	9.None

Bath(s) Style		
1.Good	4.Obsolete	7.
2.Typical	5.	8.
3.Old Type	6.	9.None

Rooms
Bedrooms
Full Baths
Half Baths
Addn Fixtures
Fireplaces

TRIO Software
A Division of Harris Computer Systems

Layout		
1.Typical	4.(-) BR	7.
2.Inadeq	5.(-) BRs	8.
3.Poor	6.	9.

Attic		
1.1/4 Fin	4.Full Fin	7.
2.1/2 Fin	5.Fl/Stair	8.
3.3/4 Fin	6.1/2Fl/St	9.None

Insulation		
1.Full	4.Minimal	7.
2.Heavy	5.Partial	8.
3.Capped	6.	9.None

Unfinished %

Grade & Factor		
1.E Grade	4.B Grade	7.AA
2.D Grade	5.A Grade	8.AAAA Gra
3.C Grade	6.A+	9.Same

SQFT (Footprint)

Condition		
1.Poor	4.Avg	7.V G
2.Fair	5.Avg+	8.Exc
3.Avg-	6.Good	9.Same

Phys. % Good
Funct. % Good

Functional Code		
1.Incomp	4.Small Si	7.Layout
2.Overbuil	5.CDU	8.Other
3.Delap	6.Style	9.None

Econ. % Good

Economic Code		
0.None	3.No Power	9.None
1.Location	4.Generate	8.
2.Encroach	5.Misc	9.

Entrance Code 0		
1.Interior	4.Vacant	7.
2.Refusal	5.Estimate	8.
3.Informed	6.	9.

Information Code 0		
1.Owner	4.Agent	7.
2.Relative	5.Estimate	8.
3.Tenant	6.Other	9.

Date Inspected

Additions, Outbuildings & Improvements

Type	Year	Units	Grade	Cond	Phys.	Funct.	Sound Value
403 MONOPOLE	0				%	%	190,000
					%	%	
					%	%	
					%	%	
					%	%	
					%	%	
					%	%	
					%	%	
					%	%	
					%	%	

1.ONE STORY FRAM
2.TWO STORY FRAM
3.THREE STORY FR
4.1 & 1/2 STORY
5.1 & 3/4 STORY
6.2 & 1/2 STORY
21.Open Frame Por
22.Encl Frame Por
23.Frame Garage
24.Frame Shed
25.Frame Bay Wind
26.1SFr Overhang
27.Unfin Basement
28.Unfinished Att
29.Finished Attic

Map Lot R02-035 | Account 4324 | Location 117 GOULD ROAD | Card 1 Of 1 | 8-31-2016

MCDANIEL, KELLEY &
MCDANIEL, PETER
117 GOULD RD

LISBON FALLS ME 04252
B6597P42

Property Data

Neighborhood **32 GOULD - BURROURG**

Tree Growth Year **0**

TG MGT PLAN DATE **0**

BLDG PERMIT YEAR **0**

Zone/Land Use **6 RURAL OPEN SPACE 1**

Secondary Zone

Topography **1 Level**

1.Level	4.Below St	7.Steep
2.Rolling	5.Low	8.
3.Above St	6.Wet	9.

Utilities **4 Drilled Well** **6 Septic System**

1.Public	4.Dr Well	7.WELL & SEP
2.Water	5.Oth Prv Wa	8.HoldingTan
3.Sewer	6.Septic	9.P WTR/SEPT

Street **1 Public Paved**

1.PubPaved	4.PrivGrav	7.No Road
2.PrivPavd	5.R/W	8.No Legal
3.PubGravl	6.Long R/W	9.LandLkd

Interior Inspection **0**

CHANGE YR **0**

Sale Data

Sale Date

Price

Sale Type

1.Land	4.MOHOland	7.
2.L & B	5.MOHOw/o	8.
3.Building	6.	9.Distress

Financing

1.Convent	4.Seller	7.
2.FHA/VA	5.Private	8.
3.Assumed	6.Cash	9.Unknown

Validity

1.Valid	4.Split	7.Changes
2.Related	5.Partial	8.Other
3.Distress	6.Exempt	9.ABUTTER

Verified

1.Buyer	4.Agent	7.Family
2.Seller	5.Pub Rec	8.Other
3.Lender	6.MLS	9.

Assessment Record

Year	Land	Buildings	Exempt	Total
2009	18,450	46,530	0	64,980
2010	24,400	61,400	0	85,800
2011	24,400	61,400	0	85,800
2013	24,400	61,400	0	85,800
2015	24,400	61,400	0	85,800
2016	34,000	94,900	0	128,900

Land Data

Front Foot	Type	Effective Frontage	Effective Depth	Influence Factor	Influence Code
11.Primary Lot				%	
12.Additional I				%	
13.Additional II				%	
14.Additional III				%	
15.Additional IV				%	
				%	
				%	

Square Foot	Square Feet		
16.Primary Lot		%	
17.Additional I		%	
18.Additional II		%	
19.Additional III		%	
20.Additional IV		%	
		%	
		%	

Fract. Acre	Acreage/Sites		
21.HOMESITE	21 1.00	100 %	0
22.COMMERCIAL SIT	44 1.00	100 %	0
23.INDUSTRIAL SIT		%	
Acres		%	
27.REAR 1-5		%	
28.REAR 6-10		%	
29.REAR 11-20		%	
30.REAR 21 +		%	
34.Farmland SW			
35.Farmland MW			

Total Acreage 1.00

Influence Codes

1.VACANCY
2.Excess Frtg
3.Topography
4.Size/Shape
5.Access
6.Restriction
7.Access/Topo
8.ENV-OPEN SPACE
9.Fract Share
Acres
36.Farmland HW
37.T G Softwood
38.T G Mixed Woo
39.T G Hardwood
40.Gravel Pit
41.RP/Wetland/Was
42.Leased or MH S
43.Condo Site
44.SITE IMPROVEME
46.Waste
47.Common Land
48.PRIME COMM LOT
49.SECONDARY COMM
50.MARGINAL COMM
51.UTILITY ROW
52.TOWER SITE
53.PASTURE

Inspection Witnessed By:

X Date

No./Date	Description	Date Insp.

Notes:
LIFE ESTATE

LISBON

LISBON

Map Lot R02-035 | Account 4324 | Location 117 GOULD ROAD | Card 1 Of 1 | 8-31-2016

Building Style	**1 Conventional**		
1.Conv.	5.Garrison	9.DW	
2.Ranch	6.Contemp	10.BERM	
3.R Ranch	7.Seasonal	11.COMM &	
4.Cape	8.Primitiv	12.	
Dwelling Units	**1**		
Other Units	**0**		
Stories	**4 One & 1/2 Story**		
1.1	4.1.5	7.3.5	
2.2	5.1.75	8.	
3.3	6.2.5	9.	
Exterior Walls	**1 Clapboard**		
1.Clapboar	5.T-111	9.Cem.Boar	
2.WD.SH.	6.BR/Stone	10.Log	
3.Compos.	7.Novelty	11.Other	
4.ASB/ASP	8.AL/Vinyl	12.BLOCK	
Roof Surface	**1 Asphalt Shingles**		
1.Asphalt	4.Composit	7.Metal RS	
2.Slate	5.Wood	8.	
3.Metal LC	6.Other	9.	
SF Masonry Trim	**0**		
BUILDING USE	**0**		
OPEN-4-CUSTOM	**0**		
Year Built	**1950**		
Year Remodeled	**0**		
Foundation	**1 Concrete**		
1.Concrete	4.Wood	7.DirtFlr	
2.C Block	5.Slab	8.	
3.Br/Stone	6.Piers	9.	
Basement	**4 Full Basement**		
1.1/4 Bmt	4.Full Bmt	7.	
2.1/2 Bmt	5.Crawl	8.	
3.3/4 Bmt	6.1stFlUnf	9.None	
Bsmt Gar # Cars	**0**		
Wet Basement	**1 Dry Basement**		
1.Dry	4.Dirt/Dry	7.	
2.Damp	5.Dirt/Dmp	8.	
3.Wet	6.Dirt/Wet	9.	

SF Bsmt Living	**0**		
Fin Bsmt Grade	**0 0**		
Electrical-Amps	**1**		
Heat Type	**100%**	**1 Hot Water BB**	
1.HWBB	5.FWA	9.No Heat	
2.Radiator	6.GravWA	10.RIN/MON	
3.RadFloor	7.Electric	11.	
4.Steam	8.Fl/Wall	12.	
Cool Type	**0%**	**9 None**	
1.Central	4.W&C Air	7.	
2.Evapor	5.	8.	
3.H Pump	6.	9.None	
Kitchen Style	**2 Typical**		
1.Good	4.Obsolete	7.	
2.Typical	5.	8.	
3.Old Type	6.	9.None	
Bath(s) Style	**2 Typical Bath(s)**		
1.Good	4.Obsolete	7.	
2.Typical	5.	8.	
3.Old Type	6.	9.None	
# Rooms	**5**		
# Bedrooms	**3**		
# Full Baths	**1**		
# Half Baths	**1**		
# Addn Fixtures	**0**		
# Fireplaces	**0**		

TRIO Software
A Division of Harris Computer Systems

Layout	**1 Typical**		
1.Typical	4.(-) BR	7.	
2.Inadeq	5.(-) BRs	8.	
3.Poor	6.	9.	
Attic	**9 None**		
1.1/4 Fin	4.Full Fin	7.	
2.1/2 Fin	5.Fl/Stair	8.	
3.3/4 Fin	6.1/2Fl/St	9.None	
Insulation	**1 Full**		
1.Full	4.Minimal	7.	
2.Heavy	5.Partial	8.	
3.Capped	6.	9.None	
Unfinished %	**0%**		
Grade & Factor	**3 Average 100%**		
1.E Grade	4.B Grade	7.AA	
2.D Grade	5.A Grade	8.AAAA Gra	
3.C Grade	6.A+	9.Same	
SQFT (Footprint)	**616**		
Condition	**5 Above Average**		
1.Poor	4.Avg	7.V G	
2.Fair	5.Avg+	8.Exc	
3.Avg-	6.Good	9.Same	
Phys. % Good	**0%**		
Funct. % Good	**100%**		
Functional Code	**9 None**		
1.Incomp	4.Small Si	7.Layout	
2.Overbuil	5.CDU	8.Other	
3.Delap	6.Style	9.None	
Econ. % Good	**100%**		
Economic Code	**None**		
0.None	3.No Power	9.None	
1.Location	4.Generate	8.	
2.Encroach	5.Misc	9.	
Entrance Code	**5 Estimated**		
1.Interior	4.Vacant	7.	
2.Refusal	5.Estimate	8.	
3.Informed	6.	9.	
Information Code	**5 Estimate**		
1.Owner	4.Agent	7.	
2.Relative	5.Estimate	8.	
3.Tenant	6.Other	9.	

SHED 16X20=320

GAR 22X22=484

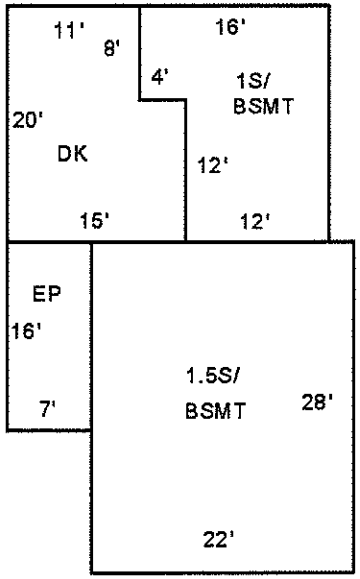

Date Inspected 12-11-2012

Additions, Outbuildings & Improvements

Type	Year	Units	Grade	Cond	Phys.	Funct.	Sound Value
22 Encl Frame Porch	0	112	0 0	0	0 %	0 %	
68 Wood Deck	2004	268	2 100	4	0 %	100 %	
11 1	0	272	0 0	0	0 %	0 %	
23 Frame Garage	0	484	2 100	4	0 %	100 %	
24 Frame Shed	1940	320	2 100	2	0 %	100 %	
					%	%	
					%	%	
					%	%	
					%	%	
					%	%	

1.ONE STORY FRAM
2.TWO STORY FRAM
3.THREE STORY FR
4.1 & 1/2 STORY
5.1 & 3/4 STORY
6.2 & 1/2 STORY
21.Open Frame Por
22.Encl Frame Por
23.Frame Garage
24.Frame Shed
25.Frame Bay Wind
26.1SFr Overhang
27.Unfin Basement
28.Unfinished Att
29.Finished Attic

Map Lot R02-036 | Account 6252 | Location 2 BREWIN LANE | Card 1 Of 1 | 8-31-2016

TARR, BRADLEY &
BETTY-ANN
2 BREWIN LANE

LISBON FALLS ME 04252
B8617P1

Previous Owner
TARR, ANNE R.
88 PINEWOODS ROAD

LISBON ME 04250
Sale Date: 3-04-2013

Inspection Witnessed By:

X Date

No./Date	Description	Date Insp.

Notes:

LISBON

Property Data

Neighborhood	32 GOULD - BURROURG
Tree Growth Year	0
TG MGT PLAN DATE	0
BLDG PERMIT YEAR	0
Zone/Land Use	6 RURAL OPEN SPACE 1
Secondary Zone	
Topography	1 Level

1.Level	4.Below St	7.Steep
2.Rolling	5.Low	8.
3.Above St	6.Wet	9.

Utilities **4 Drilled Well** **6 Septic System**

1.Public	4.Dr Well	7.WELL & SEP
2.Water	5.Oth Prv Wa	8.HoldingTan
3.Sewer	6.Septic	9.P WTR/SEPT

Street **1 Public Paved**

1.PubPaved	4.PrivGrav	7.No Road
2.PrivPavd	5.R/W	8.No Legal
3.PubGravl	6.Long R/W	9.LandLkd

Interior Inspection	0
CHANGE YR	0

Sale Data

Sale Date	3-04-2013
Price	128,000
Sale Type	2 Land & Buildings

1.Land	4.MOHOland	7.
2.L & B	5.MOHOw/o	8.
3.Building	6.	9.Distress

Financing **9 Unknown**

1.Convent	4.Seller	7.
2.FHA/VA	5.Private	8.
3.Assumed	6.Cash	9.Unknown

Validity **1 Arms Length Sale**

1.Valid	4.Split	7.Changes
2.Related	5.Partial	8.Other
3.Distress	6.Exempt	9.ABUTTER

Verified **5 Public Record**

1.Buyer	4.Agent	7.Family
2.Seller	5.Pub Rec	8.Other
3.Lender	6.MLS	9.

Assessment Record

Year	Land	Buildings	Exempt	Total
2009	25,680	52,740	0	78,420
2010	33,900	69,600	0	103,500
2011	33,900	69,600	0	103,500
2013	33,900	69,600	0	103,500
2015	33,900	69,600	8,700	94,800
2016	36,900	90,700	15,000	112,600

Land Data

Front Foot	Type	Effective Frontage	Effective Depth	Influence Factor	Influence Code
11.Primary Lot				%	
12.Additional I				%	
13.Additional II				%	
14.Additional III				%	
15.Additional IV				%	
				%	
				%	
Square Foot		**Square Feet**			
16.Primary Lot				%	
17.Additional I				%	
18.Additional II				%	
19.Additional III				%	
20.Additional IV				%	
				%	
				%	
Fract. Acre		**Acreage/Sites**			
21.HOMESITE	21	3.00		100 %	0
22.COMMERCIAL SIT	44	1.00		100 %	0
23.INDUSTRIAL SIT				%	
Acres				%	
27.REAR 1-5				%	
28.REAR 6-10				%	
29.REAR 11-20				%	
30.REAR 21 +				%	
34.Farmland SW					
35.Farmland MW					

Total Acreage 3.00

Influence Codes

1.VACANCY
2.Excess Frtg
3.Topography
4.Size/Shape
5.Access
6.Restriction
7.Access/Topo
8.ENV-OPEN SPACE
9.Fract Share
Acres
36.Farmland HW
37.T G Softwood
38.T G Mixed Woo
39.T G Hardwood
40.Gravel Pit
41.RP/Wetland/Was
42.Leased or MH S
43.Condo Site
44.SITE IMPROVEME
46.Waste
47.Common Land
48.PRIME COMM LOT
49.SECONDARY COMM
50.MARGINAL COMM
51.UTILITY ROW
52.TOWER SITE
53.PASTURE

LISBON

Map Lot R02-036 | Account 6252 | Location 2 BREWIN LANE | Card 1 Of 1 | 8-31-2016

Building Style	**1 Conventional**		
1.Conv.	5.Garrison	9.DW	
2.Ranch	6.Contemp	10.BERM	
3.R Ranch	7.Seasonal	11.COMM &	
4.Cape	8.Primitiv	12.	
Dwelling Units	**1**		
Other Units	**0**		
Stories	**2 Two Story**		
1.1	4.1.5	7.3.5	
2.2	5.1.75	8.	
3.3	6.2.5	9.	
Exterior Walls	**3 Composition**		
1.Clapboar	5.T-111	9.Cem.Boar	
2.WD.SH.	6.BR/Stone	10.Log	
3.Compos.	7.Novelty	11.Other	
4.ASB/ASP	8.AL/Vinyl	12.BLOCK	
Roof Surface	**3 Metal LC**		
1.Asphalt	4.Composit	7.Metal RS	
2.Slate	5.Wood	8.	
3.Metal LC	6.Other	9.	
SF Masonry Trim	**0**		
BUILDING USE	**0**		
OPEN-4-CUSTOM	**0**		
Year Built	**1959**		
Year Remodeled	**0**		
Foundation	**2 Concrete Block**		
1.Concrete	4.Wood	7.DirtFlr	
2.C Block	5.Slab	8.	
3.Br/Stone	6.Piers	9.	
Basement	**4 Full Basement**		
1.1/4 Bmt	4.Full Bmt	7.	
2.1/2 Bmt	5.Crawl	8.	
3.3/4 Bmt	6.1stFlUnf	9.None	
Bsmt Gar # Cars	**0**		
Wet Basement	**2 Damp Basement**		
1.Dry	4.Dirt/Dry	7.	
2.Damp	5.Dirt/Dmp	8.	
3.Wet	6.Dirt/Wet	9.	

SF Bsmt Living	**0**		
Fin Bsmt Grade	**0 0**		
Electrical-Amps	**9**		
Heat Type	**100%**	**1 Hot Water BB**	
1.HWBB	5.FWA	9.No Heat	
2.Radiator	6.GravWA	10.RIN/MON	
3.RadFloor	7.Electric	11.	
4.Steam	8.Fl/Wall	12.	
Cool Type	**0%**	**9 None**	
1.Central	4.W&C Air	7.	
2.Evapor	5.	8.	
3.H Pump	6.	9.None	
Kitchen Style	**2 Typical**		
1.Good	4.Obsolete	7.	
2.Typical	5.	8.	
3.Old Type	6.	9.None	
Bath(s) Style	**2 Typical Bath(s)**		
1.Good	4.Obsolete	7.	
2.Typical	5.	8.	
3.Old Type	6.	9.None	
# Rooms	**6**		
# Bedrooms	**3**		
# Full Baths	**2**		
# Half Baths	**0**		
# Addn Fixtures	**0**		
# Fireplaces	**0**		

TRIO Software
A Division of Harris Computer Systems

Layout	**1 Typical**		
1.Typical	4.(-) BR	7.	
2.Inadeq	5.(-) BRs	8.	
3.Poor	6.	9.	
Attic	**9 None**		
1.1/4 Fin	4.Full Fin	7.	
2.1/2 Fin	5.Fl/Stair	8.	
3.3/4 Fin	6.1/2Fl/St	9.None	
Insulation	**1 Full**		
1.Full	4.Minimal	7.	
2.Heavy	5.Partial	8.	
3.Capped	6.	9.None	
Unfinished %	**0%**		
Grade & Factor	**3 Average 100%**		
1.E Grade	4.B Grade	7.AA	
2.D Grade	5.A Grade	8.AAAA Gra	
3.C Grade	6.A+	9.Same	
SQFT (Footprint)	**696**		
Condition	**4 Average**		
1.Poor	4.Avg	7.V G	
2.Fair	5.Avg+	8.Exc	
3.Avg-	6.Good	9.Same	
Phys. % Good	**0%**		
Funct. % Good	**90%**		
Functional Code	**6 Style**		
1.Incomp	4.Small Si	7.Layout	
2.Overbuil	5.CDU	8.Other	
3.Delap	6.Style	9.None	
Econ. % Good	**100%**		
Economic Code	**None**		
0.None	3.No Power	9.None	
1.Location	4.Generate	8.	
2.Encroach	5.Misc	9.	
Entrance Code	**1 Interior Inspect**		
1.Interior	4.Vacant	7.	
2.Refusal	5.Estimate	8.	
3.Informed	6.	9.	
Information Code	**2 Relative**		
1.Owner	4.Agent	7.	
2.Relative	5.Estimate	8.	
3.Tenant	6.Other	9.	

GAR 24X24=576

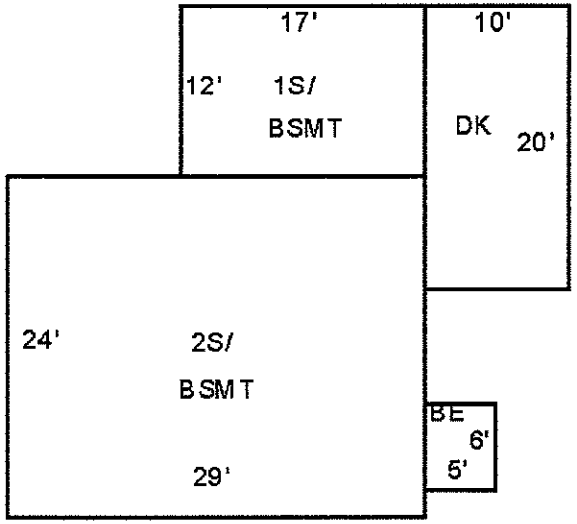

Date Inspected 12-11-2012

Additions, Outbuildings & Improvements

Type	Year	Units	Grade	Cond	Phys.	Funct.	Sound Value
90 BSMT ENTRY.....	0	30	0 0	0	0 %	0 %	
11 1	0	204	0 0	0	0 %	0 %	
68 Wood Deck	198	200	3 100	3	0 %	100 %	
23 Frame Garage	1980	576	3 100	4	0 %	100 %	
					%	%	
					%	%	
					%	%	
					%	%	
					%	%	
					%	%	

1.ONE STORY FRAM
2.TWO STORY FRAM
3.THREE STORY FR
4.1 & 1/2 STORY
5.1 & 3/4 STORY
6.2 & 1/2 STORY
21.Open Frame Por
22.Encl Frame Por
23.Frame Garage
24.Frame Shed
25.Frame Bay Wind
26.1SFr Overhang
27.Unfin Basement
28.Unfinished Att
29.Finished Attic

Map Lot R02-037-A | Account 13 | Location 109 GOULD ROAD | Card 1 Of 1 | 8-31-2016

ADAMS, DANA E. &
MARY ANN
PO BOX 320

LISBON FALLS ME 04252 0320
B1692P106

Property Data

Neighborhood **32 GOULD - BURROURG**

Tree Growth Year **0**

TG MGT PLAN DATE **0**

BLDG PERMIT YEAR **0**

Zone/Land Use **6 RURAL OPEN SPACE 1**

Secondary Zone

Topography **1 Level**

1.Level	4.Below St	7.Steep
2.Rolling	5.Low	8.
3.Above St	6.Wet	9.

Utilities **4 Drilled Well** **6 Septic System**

1.Public	4.Dr Well	7.WELL & SEP
2.Water	5.Oth Prv Wa	8.HoldingTan
3.Sewer	6.Septic	9.P WTR/SEPT

Street **1 Public Paved**

1.PubPaved	4.PrivGrav	7.No Road
2.PrivPavd	5.R/W	8.No Legal
3.PubGravl	6.Long R/W	9.LandLkd

Interior Inspection **0**

CHANGE YR **0**

Sale Data

Sale Date

Price

Sale Type

1.Land	4.MOHOland	7.
2.L & B	5.MOHOw/o	8.
3.Building	6.	9.Distress

Financing

1.Convent	4.Seller	7.
2.FHA/VA	5.Private	8.
3.Assumed	6.Cash	9.Unknown

Validity

1.Valid	4.Split	7.Changes
2.Related	5.Partial	8.Other
3.Distress	6.Exempt	9.ABUTTER

Verified

1.Buyer	4.Agent	7.Family
2.Seller	5.Pub Rec	8.Other
3.Lender	6.MLS	9.

Assessment Record

Year	Land	Buildings	Exempt	Total
2009	33,780	91,620	7,280	118,120
2010	44,600	137,800	8,000	174,400
2011	44,600	142,600	8,300	178,900
2013	44,600	142,600	8,500	178,700
2015	44,600	142,600	8,700	178,500
2016	47,700	187,400	15,000	220,100

Land Data

Front Foot	Type	Effective Frontage	Effective Depth	Influence Factor	Influence Code
11.Primary Lot				%	
12.Additional I				%	
13.Additional II				%	
14.Additional III				%	
15.Additional IV				%	
				%	
				%	

Square Foot	Square Feet	Influence Factor	Influence Code
16.Primary Lot		%	
17.Additional I		%	
18.Additional II		%	
19.Additional III		%	
20.Additional IV		%	
		%	
		%	

Fract. Acre	Acreage/Sites			
21.HOMESITE	21	4.00	100 %	0
22.COMMERCIAL SIT	27	5.00	100 %	0
23.INDUSTRIAL SIT	28	1.00	0 %	0
Acres	44	1.00	100 %	0
27.REAR 1-5			%	
28.REAR 6-10			%	
29.REAR 11-20			%	
30.REAR 21 +				
34.Farmland SW				
35.Farmland MW				

Total Acreage 10.00

Influence Codes

1.VACANCY
2.Excess Frtg
3.Topography
4.Size/Shape
5.Access
6.Restriction
7.Access/Topo
8.ENV-OPEN SPACE
9.Fract Share
Acres
36.Farmland HW
37.T G Softwood
38.T G Mixed Woo
39.T G Hardwood
40.Gravel Pit
41.RP/Wetland/Was
42.Leased or MH S
43.Condo Site
44.SITE IMPROVEME
46.Waste
47.Common Land
48.PRIME COMM LOT
49.SECONDARY COMM
50.MARGINAL COMM
51.UTILITY ROW
52.TOWER SITE
53.PASTURE

Inspection Witnessed By:

X Date

No./Date	Description	Date Insp.

Notes:

LISBON

LISBON

Map Lot R02-037-A | Account 13 | Location 109 GOULD ROAD | Card 1 Of 1 | 8-31-2016

Building Style	**2 Ranch**		
1.Conv.	5.Garrison	9.DW	
2.Ranch	6.Contemp	10.BERM	
3.R Ranch	7.Seasonal	11.COMM &	
4.Cape	8.Primitiv	12.	
Dwelling Units	**1**		
Other Units	**0**		
Stories	**1 One Story**		
1.1	4.1.5	7.3.5	
2.2	5.1.75	8.	
3.3	6.2.5	9.	
Exterior Walls	**8 AL/Vinyl**		
1.Clapboar	5.T-111	9.Cem.Boar	
2.WD.SH.	6.BR/Stone	10.Log	
3.Compos.	7.Novelty	11.Other	
4.ASB/ASP	8.AL/Vinyl	12.BLOCK	
Roof Surface	**1 Asphalt Shingles**		
1.Asphalt	4.Composit	7.Metal RS	
2.Slate	5.Wood	8.	
3.Metal LC	6.Other	9.	
SF Masonry Trim	**0**		
BUILDING USE	**0**		
OPEN-4-CUSTOM	**0**		
Year Built	**1988**		
Year Remodeled	**0**		
Foundation	**1 Concrete**		
1.Concrete	4.Wood	7.DirtFir	
2.C Block	5.Slab	8.	
3.Br/Stone	6.Piers	9.	
Basement	**4 Full Basement**		
1.1/4 Bmt	4.Full Bmt	7.	
2.1/2 Bmt	5.Crawl	8.	
3.3/4 Bmt	6.1stFlUnf	9.None	
Bsmt Gar # Cars	**0**		
Wet Basement	**1 Dry Basement**		
1.Dry	4.Dirt/Dry	7.	
2.Damp	5.Dirt/Dmp	8.	
3.Wet	6.Dirt/Wet	9.	

SF Bsmt Living	**800**		
Fin Bsmt Grade	**3 100**		
Electrical-Amps	**1**		
Heat Type	**100%**	**1 Hot Water BB**	
1.HWBB	5.FWA	9.No Heat	
2.Radiator	6.GravWA	10.RIN/MON	
3.RadFloor	7.Electric	11.	
4.Steam	8.Fl/Wall	12.	
Cool Type	**0%**	**9 None**	
1.Central	4.W&C Air	7.	
2.Evapor	5.	8.	
3.H Pump	6.	9.None	
Kitchen Style	**2 Typical**		
1.Good	4.Obsolete	7.	
2.Typical	5.	8.	
3.Old Type	6.	9.None	
Bath(s) Style	**2 Typical Bath(s)**		
1.Good	4.Obsolete	7.	
2.Typical	5.	8.	
3.Old Type	6.	9.None	
# Rooms	**6**		
# Bedrooms	**3**		
# Full Baths	**2**		
# Half Baths	**0**		
# Addn Fixtures	**0**		
# Fireplaces	**0**		

TRIO Software
A Division of Harris Computer Systems

Layout	**1 Typical**		
1.Typical	4.(-) BR	7.	
2.Inadeq	5.(-) BRs	8.	
3.Poor	6.	9.	
Attic	**3 3/4 Finished**		
1.1/4 Fin	4.Full Fin	7.	
2.1/2 Fin	5.Fl/Stair	8.	
3.3/4 Fin	6.1/2Fl/St	9.None	
Insulation	**1 Full**		
1.Full	4.Minimal	7.	
2.Heavy	5.Partial	8.	
3.Capped	6.	9.None	
Unfinished %	**0%**		
Grade & Factor	**3 Average 110%**		
1.E Grade	4.B Grade	7.AA	
2.D Grade	5.A Grade	8.AAAA Gra	
3.C Grade	6.A+	9.Same	
SQFT (Footprint)	**616**		
Condition	**5 Above Average**		
1.Poor	4.Avg	7.V G	
2.Fair	5.Avg+	8.Exc	
3.Avg-	6.Good	9.Same	
Phys. % Good	**0%**		
Funct. % Good	**100%**		
Functional Code	**9 None**		
1.Incomp	4.Small Si	7.Layout	
2.Overbuil	5.CDU	8.Other	
3.Delap	6.Style	9.None	
Econ. % Good	**100%**		
Economic Code	**None**		
0.None	3.No Power	9.None	
1.Location	4.Generate	8.	
2.Encroach	5.Misc	9.	
Entrance Code	**5 Estimated**		
1.Interior	4.Vacant	7.	
2.Refusal	5.Estimate	8.	
3.Informed	6.	9.	
Information Code	**5 Estimate**		
1.Owner	4.Agent	7.	
2.Relative	5.Estimate	8.	
3.Tenant	6.Other	9.	

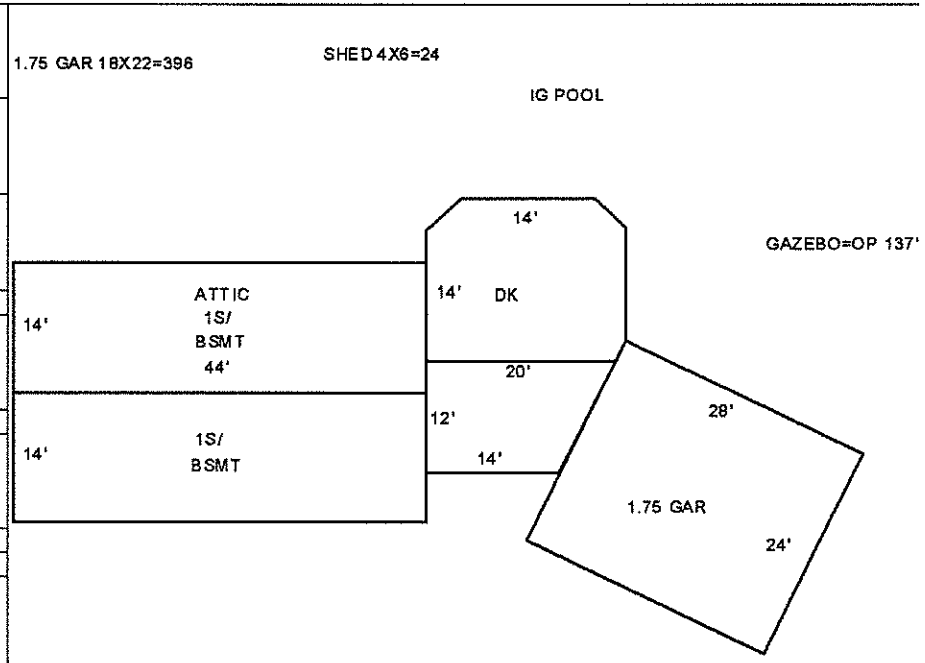

Date Inspected 1-10-2012

Additions, Outbuildings & Improvements

Type	Year	Units	Grade	Cond	Phys.	Funct.	Sound Value
11 1	0	616	0 0	0	0 %	0 %	
1 ONE STORY	0	204	0 0	0	0 %	0 %	
68 Wood Deck	0	356	0 0	0	0 %	0 %	
76 1.25 ST	0	673	0 0	0	0 %	0 %	
78 1.75 ST	2010	396	3 100	4	0 %	100 %	
24 Frame Shed	0	24	2 100	4	0 %	100 %	
63 Swimming Pool	0	1	3 100	4	99 %	100 %	
21 Open Frame	2006	137	3 100	4	0 %	100 %	
					%	%	
					%	%	

1.ONE STORY FRAM
2.TWO STORY FRAM
3.THREE STORY FR
4.1 & 1/2 STORY
5.1 & 3/4 STORY
6.2 & 1/2 STORY
21.Open Frame Por
22.Encl Frame Por
23.Frame Garage
24.Frame Shed
25.Frame Bay Wind
26.1SFr Overhang
27.Unfin Basement
28.Unfinished Att
29.Finished Attic



Map Lot R02-037-B | Account 1437 | Location 2 PASSING LANE | Card 1 Of 1 | 8-31-2016

CRAFTS, DALE

2 PASSING LN

LISBON FALLS ME 04252
B6388P2

Property Data

Neighborhood **31 MAIN STREET**

Tree Growth Year **0**

TG MGT PLAN DATE **0**

BLDG PERMIT YEAR **0**

Zone/Land Use **6 RURAL OPEN SPACE 1**

Secondary Zone

Topography **1 Level**

1.Level	4.Below St	7.Steep
2.Rolling	5.Low	8.
3.Above St	6.Wet	9.

Utilities **4 Drilled Well** **6 Septic System**

1.Public	4.Dr Well	7.WELL & SEP
2.Water	5.Oth Prv Wa	8.HoldingTan
3.Sewer	6.Septic	9.P WTR/SEPT

Street **1 Public Paved**

1.PubPaved	4.PrivGrav	7.No Road
2.PrivPavd	5.R/W	8.No Legal
3.PubGravl	6.Long R/W	9.LandLkd

Interior Inspection **0**

CHANGE YR **0**

Sale Data

Sale Date

Price

Sale Type

1.Land	4.MOHOland	7.
2.L & B	5.MOHOw/o	8.
3.Building	6.	9.Distress

Financing

1.Convent	4.Seller	7.
2.FHA/VA	5.Private	8.
3.Assumed	6.Cash	9.Unknown

Validity

1.Valid	4.Split	7.Changes
2.Related	5.Partial	8.Other
3.Distress	6.Exempt	9.ABUTTER

Verified

1.Buyer	4.Agent	7.Family
2.Seller	5.Pub Rec	8.Other
3.Lender	6.MLS	9.

Assessment Record

Year	Land	Buildings	Exempt	Total
2009	35,970	159,000	7,280	187,690
2010	47,500	207,900	8,000	247,400
2011	47,500	207,900	8,300	247,100
2013	47,500	207,900	8,500	246,900
2015	47,500	207,900	8,700	246,700
2016	56,300	316,300	15,000	357,600

Land Data

Front Foot	Type	Effective Frontage	Effective Depth	Influence Factor	Influence Code
11.Primary Lot				%	
12.Additional I				%	
13.Additional II				%	
14.Additional III				%	
15.Additional IV				%	
				%	
				%	
Square Foot		**Square Feet**			
16.Primary Lot				%	
17.Additional I				%	
18.Additional II				%	
19.Additional III				%	
20.Additional IV				%	
				%	
				%	
				%	
Fract. Acre		**Acreage/Sites**			
21.HOMESITE	21	4.00	100	%	0
22.COMMERCIAL SIT	27	5.00	100	%	0
23.INDUSTRIAL SIT	28	3.00	100	%	0
Acres	41	16.60	100	%	0
27.REAR 1-5	44	1.00	100	%	0
28.REAR 6-10				%	
29.REAR 11-20				%	
30.REAR 21 +					
34.Farmland SW					
35.Farmland MW					

Total Acreage 28.60

Influence Codes

1.VACANCY
2.Excess Frtg
3.Topography
4.Size/Shape
5.Access
6.Restriction
7.Access/Topo
8.ENV-OPEN SPACE
9.Fract Share
Acres
36.Farmland HW
37.T G Softwood
38.T G Mixed Woo
39.T G Hardwood
40.Gravel Pit
41.RP/Wetland/Was
42.Leased or MH S
43.Condo Site
44.SITE IMPROVEME
46.Waste
47.Common Land
48.PRIME COMM LOT
49.SECONDARY COMM
50.MARGINAL COMM
51.UTILITY ROW
52.TOWER SITE
53.PASTURE

Inspection Witnessed By:

X Date

No./Date	Description	Date Insp.

Notes:

LISBON

LISBON

Map Lot R02-037-B | Account 1437 | Location 2 PASSING LANE | Card 1 Of 1 | 8-31-2016

Building Style	**6 Contemporary**		
1.Conv.	5.Garrison	9.DW	
2.Ranch	6.Contemp	10.BERM	
3.R Ranch	7.Seasonal	11.COMM &	
4.Cape	8.Primitiv	12.	
Dwelling Units	**1**		
Other Units	**0**		
Stories	**1 One Story**		
1.1	4.1.5	7.3.5	
2.2	5.1.75	8.	
3.3	6.2.5	9.	
Exterior Walls	**8 AL/Vinyl**		
1.Clapboar	5.T-111	9.Cem.Boar	
2.WD.SH.	6.BR/Stone	10.Log	
3.Compos.	7.Novelty	11.Other	
4.ASB/ASP	8.AL/Vinyl	12.BLOCK	
Roof Surface	**1 Asphalt Shingles**		
1.Asphalt	4.Composit	7.Metal RS	
2.Slate	5.Wood	8.	
3.Metal LC	6.Other	9.	
SF Masonry Trim	**0**		
BUILDING USE	**0**		
OPEN-4-CUSTOM	**0**		
Year Built	**2000**		
Year Remodeled	**0**		
Foundation	**5 Concrete Slab**		
1.Concrete	4.Wood	7.DirtFlr	
2.C Block	5.Slab	8.	
3.Br/Stone	6.Piers	9.	
Basement	**9 No Basement**		
1.1/4 Bmt	4.Full Bmt	7.	
2.1/2 Bmt	5.Crawl	8.	
3.3/4 Bmt	6.1stFlUnf	9.None	
Bsmt Gar # Cars	**0**		
Wet Basement	**9 No Basement**		
1.Dry	4.Dirt/Dry	7.	
2.Damp	5.Dirt/Dmp	8.	
3.Wet	6.Dirt/Wet	9.	

SF Bsmt Living	**0**		
Fin Bsmt Grade	**0 0**		
Electrical-Amps	**1**		
Heat Type	**100%**	**1 Hot Water BB**	
1.HWBB	5.FWA	9.No Heat	
2.Radiator	6.GravWA	10.RIN/MON	
3.RadFloor	7.Electric	11.	
4.Steam	8.Fl/Wall	12.	
Cool Type	**0%**	**9 None**	
1.Central	4.W&C Air	7.	
2.Evapor	5.	8.	
3.H Pump	6.	9.None	
Kitchen Style	**2 Typical**		
1.Good	4.Obsolete	7.	
2.Typical	5.	8.	
3.Old Type	6.	9.None	
Bath(s) Style	**2 Typical Bath(s)**		
1.Good	4.Obsolete	7.	
2.Typical	5.	8.	
3.Old Type	6.	9.None	
# Rooms	**8**		
# Bedrooms	**4**		
# Full Baths	**3**		
# Half Baths	**0**		
# Addn Fixtures	**0**		
# Fireplaces	**0**		

TRIO Software
A Division of Harris Computer Systems

Layout	**1 Typical**		
1.Typical	4.(-) BR	7.	
2.Inadeq	5.(-) BRs	8.	
3.Poor	6.	9.	
Attic	**2 1/2 Finished**		
1.1/4 Fin	4.Full Fin	7.	
2.1/2 Fin	5.Fl/Stair	8.	
3.3/4 Fin	6.1/2Fl/St	9.None	
Insulation	**2 Heavy**		
1.Full	4.Minimal	7.	
2.Heavy	5.Partial	8.	
3.Capped	6.	9.None	
Unfinished %	**0%**		
Grade & Factor	**5 Very Good 100%**		
1.E Grade	4.B Grade	7.AA	
2.D Grade	5.A Grade	8.AAAA Gra	
3.C Grade	6.A+	9.Same	
SQFT (Footprint)	**2592**		
Condition	**6 Good**		
1.Poor	4.Avg	7.V G	
2.Fair	5.Avg+	8.Exc	
3.Avg-	6.Good	9.Same	
Phys. % Good	**0%**		
Funct. % Good	**100%**		
Functional Code	**9 None**		
1.Incomp	4.Small Si	7.Layout	
2.Overbuil	5.CDU	8.Other	
3.Delap	6.Style	9.None	
Econ. % Good	**100%**		
Economic Code	**None**		
0.None	3.No Power	9.None	
1.Location	4.Generate	8.	
2.Encroach	5.Misc	9.	
Entrance Code	**5 Estimated**		
1.Interior	4.Vacant	7.	
2.Refusal	5.Estimate	8.	
3.Informed	6.	9.	
Information Code	**5 Estimate**		
1.Owner	4.Agent	7.	
2.Relative	5.Estimate	8.	
3.Tenant	6.Other	9.	

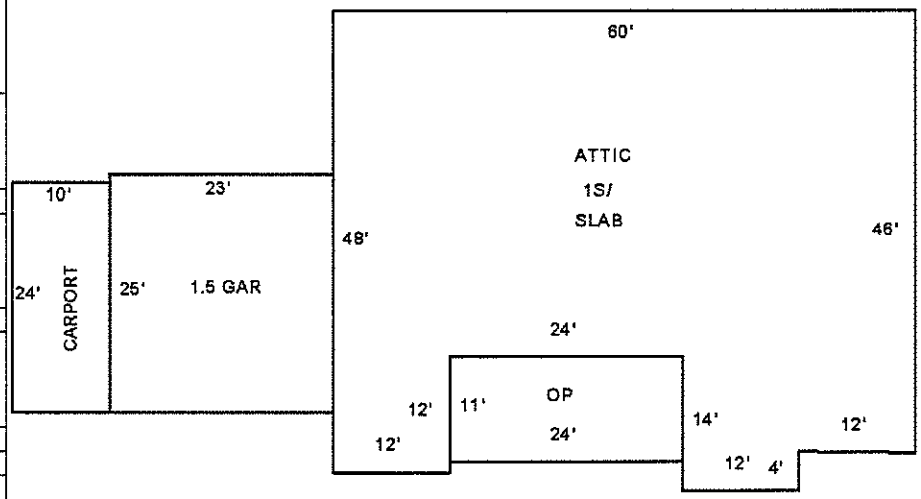

Date Inspected 1-10-2012

Additions, Outbuildings & Improvements

Type	Year	Units	Grade	Cond	Phys.	Funct.	Sound Value
21 Open Frame	0	264	0 0	0	0 %	0 %	
77 1.50 ST	0	575	0 0	0	0 %	0 %	
71 CARPORT.....	2008	240	0 0	0	0 %	0 %	
					%	%	
					%	%	
					%	%	
					%	%	
					%	%	
					%	%	
					%	%	

1.ONE STORY FRAM
2.TWO STORY FRAM
3.THREE STORY FR
4.1 & 1/2 STORY
5.1 & 3/4 STORY
6.2 & 1/2 STORY
21.Open Frame Por
22.Encl Frame Por
23.Frame Garage
24.Frame Shed
25.Frame Bay Wind
26.1SFr Overhang
27.Unfin Basement
28.Unfinished Att
29.Finished Attic



Map Lot R02-037-C | Account 809 | Location 4 BREWIN LANE | Card 1 Of 1 | 8-31-2016

BREWIN, ROBERT &
ROXANNE
4 BREWIN LN

LISBON FALLS ME 04252
B2640P71

Property Data

Neighborhood **32 GOULD - BURROURG**

Tree Growth Year **0**

TG MGT PLAN DATE **0**

BLDG PERMIT YEAR **0**

Zone/Land Use **6 RURAL OPEN SPACE 1**

Secondary Zone

Topography **1 Level**

1.Level	4.Below St	7.Steep
2.Rolling	5.Low	8.
3.Above St	6.Wet	9.

Utilities **4 Drilled Well** **6 Septic System**

1.Public	4.Dr Well	7.WELL & SEP
2.Water	5.Oth Prv Wa	8.HoldingTan
3.Sewer	6.Septic	9.P WTR/SEPT

Street **1 Public Paved**

1.PubPaved	4.PrivGrav	7.No Road
2.PrivPavd	5.R/W	8.No Legal
3.PubGravl	6.Long R/W	9.LandLkd

Interior Inspection **0**

CHANGE YR **0**

Sale Data

Sale Date

Price

Sale Type

1.Land	4.MOHOland	7.
2.L & B	5.MOHOw/o	8.
3.Building	6.	9.Distress

Financing

1.Convent	4.Seller	7.
2.FHA/VA	5.Private	8.
3.Assumed	6.Cash	9.Unknown

Validity

1.Valid	4.Split	7.Changes
2.Related	5.Partial	8.Other
3.Distress	6.Exempt	9.ABUTTER

Verified

1.Buyer	4.Agent	7.Family
2.Seller	5.Pub Rec	8.Other
3.Lender	6.MLS	9.

Assessment Record

Year	Land	Buildings	Exempt	Total
2009	27,750	92,070	7,280	112,540
2010	36,600	121,500	8,000	150,100
2011	36,600	121,500	8,300	149,800
2013	36,600	121,500	8,500	149,600
2015	36,600	121,500	8,700	149,400
2016	41,100	146,200	15,000	172,300

Land Data

Front Foot	Type	Effective Frontage	Effective Depth	Influence Factor	Influence Code
11.Primary Lot				%	
12.Additional I				%	
13.Additional II				%	
14.Additional III				%	
15.Additional IV				%	
				%	
				%	

Square Foot	Square Feet		
16.Primary Lot		%	
17.Additional I		%	
18.Additional II		%	
19.Additional III		%	
20.Additional IV		%	
		%	
		%	

Fract. Acre	Acreage/Sites			
21.HOMESITE	21	4.00	100 %	0
22.COMMERCIAL SIT	27	1.70	100 %	0
23.INDUSTRIAL SIT	44	1.00	100 %	0
Acres			%	
27.REAR 1-5			%	
28.REAR 6-10			%	
29.REAR 11-20			%	
30.REAR 21 +			%	
34.Farmland SW				
35.Farmland MW				

Total Acreage 5.70

Influence Codes

1.VACANCY
2.Excess Frtg
3.Topography
4.Size/Shape
5.Access
6.Restriction
7.Access/Topo
8.ENV-OPEN SPACE
9.Fract Share
Acres
36.Farmland HW
37.T G Softwood
38.T G Mixed Woo
39.T G Hardwood
40.Gravel Pit
41.RP/Wetland/Was
42.Leased or MH S
43.Condo Site
44.SITE IMPROVEME
46.Waste
47.Common Land
48.PRIME COMM LOT
49.SECONDARY COMM
50.MARGINAL COMM
51.UTILITY ROW
52.TOWER SITE
53.PASTURE

Inspection Witnessed By:

X Date

No./Date	Description	Date Insp.

Notes:

LISBON

LISBON

Map Lot R02-037-C | Account 809 | Location 4 BREWIN LANE | Card 1 Of 1 | 8-31-2016

Building Style **2 Ranch**		
1.Conv.	5.Garrison	9.DW
2.Ranch	6.Contemp	10.BERM
3.R Ranch	7.Seasonal	11.COMM &
4.Cape	8.Primitiv	12.
Dwelling Units **1**		
Other Units **0**		
Stories **1 One Story**		
1.1	4.1.5	7.3.5
2.2	5.1.75	8.
3.3	6.2.5	9.
Exterior Walls **8 AL/Vinyl**		
1.Clapboar	5.T-111	9.Cem.Boar
2.WD.SH.	6.BR/Stone	10.Log
3.Compos.	7.Novelty	11.Other
4.ASB/ASP	8.AL/Vinyl	12.BLOCK
Roof Surface **1 Asphalt Shingles**		
1.Asphalt	4.Composit	7.Metal RS
2.Slate	5.Wood	8.
3.Metal LC	6.Other	9.
SF Masonry Trim **0**		
BUILDING USE **0**		
OPEN-4-CUSTOM **0**		
Year Built **1998**		
Year Remodeled **0**		
Foundation **1 Concrete**		
1.Concrete	4.Wood	7.DirtFlr
2.C Block	5.Slab	8.
3.Br/Stone	6.Piers	9.
Basement **4 Full Basement**		
1.1/4 Bmt	4.Full Bmt	7.
2.1/2 Bmt	5.Crawl	8.
3.3/4 Bmt	6.1stFlUnf	9.None
Bsmt Gar # Cars **0**		
Wet Basement **1 Dry Basement**		
1.Dry	4.Dirt/Dry	7.
2.Damp	5.Dirt/Dmp	8.
3.Wet	6.Dirt/Wet	9.

SF Bsmt Living **600**		
Fin Bsmt Grade **3 100**		
Electrical-Amps **1**		
Heat Type **100%** **1 Hot Water BB**		
1.HWBB	5.FWA	9.No Heat
2.Radiator	6.GravWA	10.RIN/MON
3.RadFloor	7.Electric	11.
4.Steam	8.Fl/Wall	12.
Cool Type **0%** **9 None**		
1.Central	4.W&C Air	7.
2.Evapor	5.	8.
3.H Pump	6.	9.None
Kitchen Style **2 Typical**		
1.Good	4.Obsolete	7.
2.Typical	5.	8.
3.Old Type	6.	9.None
Bath(s) Style **2 Typical Bath(s)**		
1.Good	4.Obsolete	7.
2.Typical	5.	8.
3.Old Type	6.	9.None
# Rooms **6**		
# Bedrooms **3**		
# Full Baths **2**		
# Half Baths **0**		
# Addn Fixtures **0**		
# Fireplaces **0**		

TRIO Software
A Division of Harris Computer Systems

Layout **1 Typical**		
1.Typical	4.(-) BR	7.
2.Inadeq	5.(-) BRs	8.
3.Poor	6.	9.
Attic **9 None**		
1.1/4 Fin	4.Full Fin	7.
2.1/2 Fin	5.Fl/Stair	8.
3.3/4 Fin	6.1/2Fl/St	9.None
Insulation **1 Full**		
1.Full	4.Minimal	7.
2.Heavy	5.Partial	8.
3.Capped	6.	9.None
Unfinished % **0%**		
Grade & Factor **3 Average 110%**		
1.E Grade	4.B Grade	7.AA
2.D Grade	5.A Grade	8.AAAA Gra
3.C Grade	6.A+	9.Same
SQFT (Footprint) **1248**		
Condition **5 Above Average**		
1.Poor	4.Avg	7.V G
2.Fair	5.Avg+	8.Exc
3.Avg-	6.Good	9.Same
Phys. % Good **0%**		
Funct. % Good **100%**		
Functional Code **9 None**		
1.Incomp	4.Small Sl	7.Layout
2.Overbuil	5.CDU	8.Other
3.Delap	6.Style	9.None
Econ. % Good **100%**		
Economic Code **None**		
0.None	3.No Power	9.None
1.Location	4.Generate	8.
2.Encroach	5.Misc	9.
Entrance Code **5 Estimated**		
1.Interior	4.Vacant	7.
2.Refusal	5.Estimate	8.
3.Informed	6.	9.
Information Code **5 Estimate**		
1.Owner	4.Agent	7.
2.Relative	5.Estimate	8.
3.Tenant	6.Other	9.

SHED 10X12=120

1.5 GAR 30X24=720

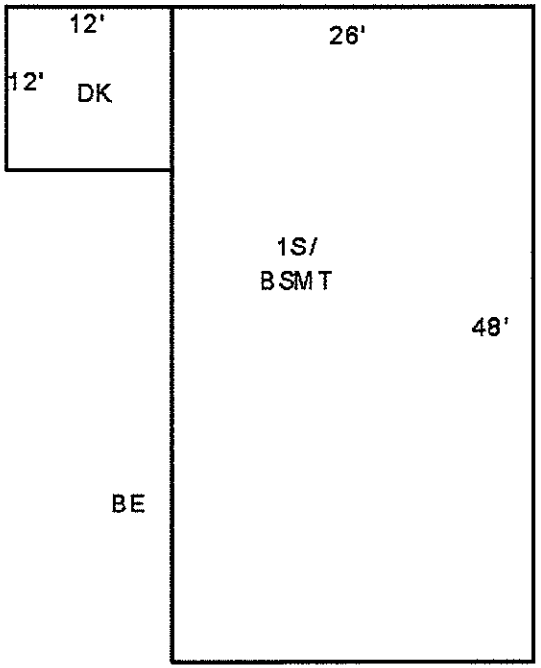

Date Inspected 12-12-2012

Additions, Outbuildings & Improvements

Type	Year	Units	Grade	Cond	Phys.	Funct.	Sound Value
68 Wood Deck	0	144	3 100	4	0 %	100 %	
24 Frame Shed	2002	120	2 100	4	0 %	100 %	
77 1.50 ST	0	720	3 100	4	0 %	100 %	
					%	%	
					%	%	
					%	%	
					%	%	
					%	%	
					%	%	
					%	%	

1.ONE STORY FRAM
2.TWO STORY FRAM
3.THREE STORY FR
4.1 & 1/2 STORY
5.1 & 3/4 STORY
6.2 & 1/2 STORY
21.Open Frame Por
22.Encl Frame Por
23.Frame Garage
24.Frame Shed
25.Frame Bay Wind
26.1SFr Overhang
27.Unfin Basement
28.Unfinished Att
29.Finished Attic



Map Lot R02-037-D | Account 3228 | Location 1 PASSING LANE | Card 1 Of 1 | 8-31-2016

JESELSKIS, RANDY &
CRAFTS, BOBBIE-LEE
1 PASSING LN

LISBON FALLS ME 04252
B4469P308

Property Data

Neighborhood **31 MAIN STREET**

Tree Growth Year **0**

TG MGT PLAN DATE **0**

BLDG PERMIT YEAR **0**

Zone/Land Use **6 RURAL OPEN SPACE 1**

Secondary Zone

Topography **1 Level**

1.Level	4.Below St	7.Steep
2.Rolling	5.Low	8.
3.Above St	6.Wet	9.

Utilities **4 Drilled Well** **6 Septic System**

1.Public	4.Dr Well	7.WELL & SEP
2.Water	5.Oth Prv Wa	8.HoldingTan
3.Sewer	6.Septic	9.P WTR/SEPT

Street **1 Public Paved**

1.PubPaved	4.PrivGrav	7.No Road
2.PrivPavd	5.R/W	8.No Legal
3.PubGravl	6.Long R/W	9.LandLkd

Interior Inspection **0**

CHANGE YR **0**

Sale Data

Sale Date

Price

Sale Type

1.Land	4.MOHOland	7.
2.L & B	5.MOHOw/o	8.
3.Building	6.	9.Distress

Financing

1.Convent	4.Seller	7.
2.FHA/VA	5.Private	8.
3.Assumed	6.Cash	9.Unknown

Validity

1.Valid	4.Split	7.Changes
2.Related	5.Partial	8.Other
3.Distress	6.Exempt	9.ABUTTER

Verified

1.Buyer	4.Agent	7.Family
2.Seller	5.Pub Rec	8.Other
3.Lender	6.MLS	9.

Assessment Record

Year	Land	Buildings	Exempt	Total
2009	26,330	108,020	0	134,350
2010	34,800	142,600	0	177,400
2011	34,800	142,600	0	177,400
2013	34,800	142,600	0	177,400
2015	34,800	142,600	0	177,400
2016	40,700	162,800	0	203,500

Land Data

Front Foot	Type	Effective Frontage	Effective Depth	Influence Factor	Influence Code
11.Primary Lot				%	
12.Additional I				%	
13.Additional II				%	
14.Additional III				%	
15.Additional IV				%	
				%	
				%	

Square Foot	Square Feet		
16.Primary Lot		%	
17.Additional I		%	
18.Additional II		%	
19.Additional III		%	
20.Additional IV		%	
		%	
		%	

Fract. Acre	Acreage/Sites			
21.HOMESITE	21	4.00	100 %	0
22.COMMERCIAL SIT	27	0.50	100 %	0
23.INDUSTRIAL SIT	41	6.50	100 %	0
Acres	44	1.00	100 %	0
27.REAR 1-5			%	
28.REAR 6-10			%	
29.REAR 11-20			%	
30.REAR 21 +				
34.Farmland SW				
35.Farmland MW				

Total Acreage 11.00

Influence Codes

1.VACANCY
2.Excess Frtg
3.Topography
4.Size/Shape
5.Access
6.Restriction
7.Access/Topo
8.ENV-OPEN SPACE
9.Fract Share
Acres
36.Farmland HW
37.T G Softwood
38.T G Mixed Woo
39.T G Hardwood
40.Gravel Pit
41.RP/Wetland/Was
42.Leased or MH S
43.Condo Site
44.SITE IMPROVEME
46.Waste
47.Common Land
48.PRIME COMM LOT
49.SECONDARY COMM
50.MARGINAL COMM
51.UTILITY ROW
52.TOWER SITE
53.PASTURE

Inspection Witnessed By:

X Date

No./Date	Description	Date Insp.

Notes:

LISBON

LISBON

Map Lot R02-037-D | Account 3228 | Location 1 PASSING LANE | Card 1 Of 1 | 8-31-2016

Building Style **1 Conventional**		
1.Conv.	5.Garrison	9.DW
2.Ranch	6.Contemp	10.BERM
3.R Ranch	7.Seasonal	11.COMM &
4.Cape	8.Primitiv	12.
Dwelling Units **1**		
Other Units **0**		
Stories **2 Two Story**		
1.1	4.1.5	7.3.5
2.2	5.1.75	8.
3.3	6.2.5	9.
Exterior Walls **8 AL/Vinyl**		
1.Clapboar	5.T-111	9.Cem.Boar
2.WD.SH.	6.BR/Stone	10.Log
3.Compos.	7.Novelty	11.Other
4.ASB/ASP	8.AL/Vinyl	12.BLOCK
Roof Surface **1 Asphalt Shingles**		
1.Asphalt	4.Composit	7.Metal RS
2.Slate	5.Wood	8.
3.Metal LC	6.Other	9.
SF Masonry Trim **0**		
BUILDING USE **0**		
OPEN-4-CUSTOM **0**		
Year Built **2003**		
Year Remodeled **0**		
Foundation **1 Concrete**		
1.Concrete	4.Wood	7.DirtFlr
2.C Block	5.Slab	8.
3.Br/Stone	6.Piers	9.
Basement **4 Full Basement**		
1.1/4 Bmt	4.Full Bmt	7.
2.1/2 Bmt	5.Crawl	8.
3.3/4 Bmt	6.1stFlUnf	9.None
Bsmt Gar # Cars **0**		
Wet Basement **1 Dry Basement**		
1.Dry	4.Dirt/Dry	7.
2.Damp	5.Dirt/Dmp	8.
3.Wet	6.Dirt/Wet	9.

SF Bsmt Living **0**		
Fin Bsmt Grade **0 0**		
Electrical-Amps **3**		
Heat Type **100%** **1 Hot Water BB**		
1.HWBB	5.FWA	9.No Heat
2.Radiator	6.GravWA	10.RIN/MON
3.RadFloor	7.Electric	11.
4.Steam	8.Fl/Wall	12.
Cool Type **0%** **9 None**		
1.Central	4.W&C Air	7.
2.Evapor	5.	8.
3.H Pump	6.	9.None
Kitchen Style **2 Typical**		
1.Good	4.Obsolete	7.
2.Typical	5.	8.
3.Old Type	6.	9.None
Bath(s) Style **2 Typical Bath(s)**		
1.Good	4.Obsolete	7.
2.Typical	5.	8.
3.Old Type	6.	9.None
# Rooms **7**		
# Bedrooms **3**		
# Full Baths **1**		
# Half Baths **1**		
# Addn Fixtures **0**		
# Fireplaces **0**		

TRIO Software
A Division of Harris Computer Systems

Layout **1 Typical**		
1.Typical	4.(-) BR	7.
2.Inadeq	5.(-) BRs	8.
3.Poor	6.	9.
Attic **9 None**		
1.1/4 Fin	4.Full Fin	7.
2.1/2 Fin	5.Fl/Stair	8.
3.3/4 Fin	6.1/2Fl/St	9.None
Insulation **1 Full**		
1.Full	4.Minimal	7.
2.Heavy	5.Partial	8.
3.Capped	6.	9.None
Unfinished % **0%**		
Grade & Factor **4 Good 100%**		
1.E Grade	4.B Grade	7.AA
2.D Grade	5.A Grade	8.AAAA Gra
3.C Grade	6.A+	9.Same
SQFT (Footprint) **1008**		
Condition **5 Above Average**		
1.Poor	4.Avg	7.V G
2.Fair	5.Avg+	8.Exc
3.Avg-	6.Good	9.Same
Phys. % Good **0%**		
Funct. % Good **100%**		
Functional Code **9 None**		
1.Incomp	4.Small Sl	7.Layout
2.Overbuil	5.CDU	8.Other
3.Delap	6.Style	9.None
Econ. % Good **100%**		
Economic Code **None**		
0.None	3.No Power	9.None
1.Location	4.Generate	8.
2.Encroach	5.Misc	9.
Entrance Code **2 Refused Entry**		
1.Interior	4.Vacant	7.
2.Refusal	5.Estimate	8.
3.Informed	6.	9.
Information Code **1 Owner**		
1.Owner	4.Agent	7.
2.Relative	5.Estimate	8.
3.Tenant	6.Other	9.

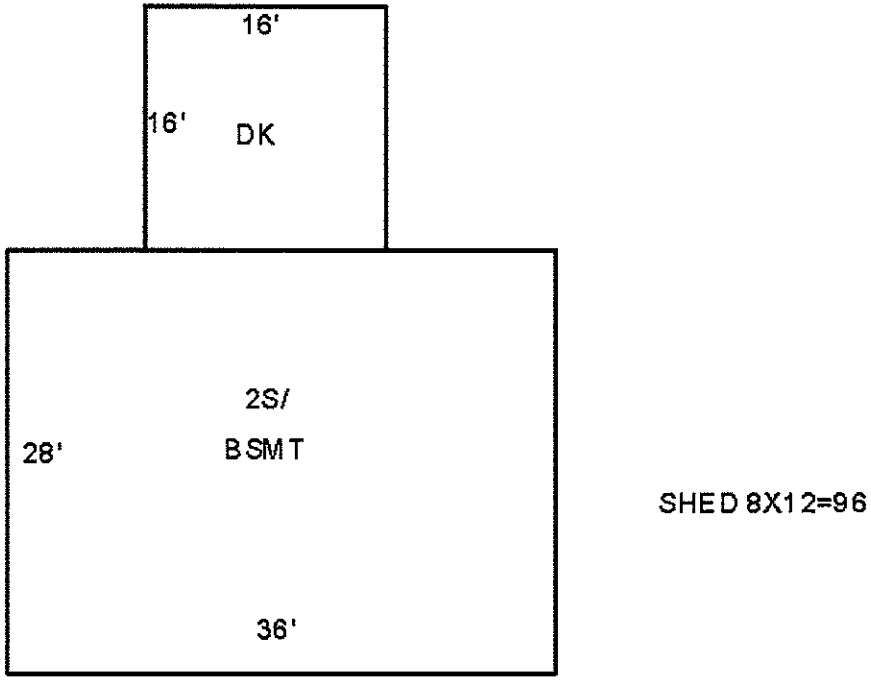



Date Inspected 1-10-2013

Additions, Outbuildings & Improvements

Type	Year	Units	Grade	Cond	Phys.	Funct.	Sound Value
68 Wood Deck	0	256	2 100	4	0 %	100 %	
24 Frame Shed	0	96	3 100	4	0 %	100 %	
					%	%	
					%	%	
					%	%	
					%	%	
					%	%	
					%	%	
					%	%	
					%	%	

1.ONE STORY FRAM
2.TWO STORY FRAM
3.THREE STORY FR
4.1 & 1/2 STORY
5.1 & 3/4 STORY
6.2 & 1/2 STORY
21.Open Frame Por
22.Encl Frame Por
23.Frame Garage
24.Frame Shed
25.Frame Bay Wind
26.1SFr Overhang
27.Unfin Basement
28.Unfinished Att
29.Finished Attic

Map Lot R02-038 | Account 398 | Location 101 GOULD ROAD | Card 1 Of 1 | 8-31-2016

TRACY, KEENA &
HENDERSON, ZACHERY
101 GOULD ROAD

LISBON FALLS ME 04252
B8619P78

Property Data

Neighborhood	32 GOULD - BURROURG
Tree Growth Year	0
TG MGT PLAN DATE	0
BLDG PERMIT YEAR	0
Zone/Land Use	6 RURAL OPEN SPACE 1
Secondary Zone	

Topography **2 Rolling**

1.Level	4.Below St	7.Steep
2.Rolling	5.Low	8.
3.Above St	6.Wet	9.

Utilities **4 Drilled Well** **6 Septic System**

1.Public	4.Dr Well	7.WELL & SEP
2.Water	5.Oth Prv Wa	8.HoldingTan
3.Sewer	6.Septic	9.P WTR/SEPT

Street **1 Public Paved**

1.PubPaved	4.PrivGrav	7.No Road
2.PrivPavd	5.R/W	8.No Legal
3.PubGravl	6.Long R/W	9.LandLkd

Interior Inspection	0
CHANGE YR	0

Sale Data

Sale Date	3-06-2013
Price	128,000

Sale Type **2 Land & Buildings**

1.Land	4.MOHOland	7.
2.L & B	5.MOHOw/o	8.
3.Building	6.	9.Distress

Financing **9 Unknown**

1.Convent	4.Seller	7.
2.FHA/VA	5.Private	8.
3.Assumed	6.Cash	9.Unknown

Validity **9 ABUTTER**

1.Valid	4.Split	7.Changes
2.Related	5.Partial	8.Other
3.Distress	6.Exempt	9.ABUTTER

Verified **5 Public Record**

1.Buyer	4.Agent	7.Family
2.Seller	5.Pub Rec	8.Other
3.Lender	6.MLS	9.

Assessment Record

Year	Land	Buildings	Exempt	Total
2013	36,960	89,500	0	126,460
2015	36,960	89,500	8,700	117,760
2016	36,200	109,800	15,000	131,000

Inspection Witnessed By:

X Date

No./Date	Description	Date Insp.

Notes:

Land Data

Front Foot	Type	Effective Frontage	Effective Depth	Influence Factor	Influence Code
11.Primary Lot				%	
12.Additional I				%	
13.Additional II				%	
14.Additional III				%	
15.Additional IV				%	
				%	
				%	
Square Foot		**Square Feet**			
16.Primary Lot				%	
17.Additional I				%	
18.Additional II				%	
19.Additional III				%	
20.Additional IV				%	
				%	
				%	
				%	
Fract. Acre		**Acreage/Sites**			
21.HOMESITE	21	2.30		100 %	0
22.COMMERCIAL SIT	44	1.00		100 %	0
23.INDUSTRIAL SIT				%	
Acres				%	
27.REAR 1-5				%	
28.REAR 6-10				%	
29.REAR 11-20				%	
30.REAR 21 +				%	
34.Farmland SW				%	
35.Farmland MW				%	

Total Acreage 2.30

Influence Codes

1.VACANCY
2.Excess Frtg
3.Topography
4.Size/Shape
5.Access
6.Restriction
7.Access/Topo
8.ENV-OPEN SPACE
9.Fract Share
Acres
36.Farmland HW
37.T G Softwood
38.T G Mixed Woo
39.T G Hardwood
40.Gravel Pit
41.RP/Wetland/Was
42.Leased or MH S
43.Condo Site
44.SITE IMPROVEME
46.Waste
47.Common Land
48.PRIME COMM LOT
49.SECONDARY COMM
50.MARGINAL COMM
51.UTILITY ROW
52.TOWER SITE
53.PASTURE

LISBON

LISBON

Map Lot R02-038 | Account 398 | Location 101 GOULD ROAD | Card 1 Of 1 | 8-31-2016

Building Style **4 Cape Cod**		
1.Conv.	5.Garrison	9.DW
2.Ranch	6.Contemp	10.BERM
3.R Ranch	7.Seasonal	11.COMM &
4.Cape	8.Primitiv	12.
Dwelling Units **1**		
Other Units **0**		
Stories **4 One & 1/2 Story**		
1.1	4.1.5	7.3.5
2.2	5.1.75	8.
3.3	6.2.5	9.
Exterior Walls **8 AL/Vinyl**		
1.Clapboar	5.T-111	9.Cem.Boar
2.WD.SH.	6.BR/Stone	10.Log
3.Compos.	7.Novelty	11.Other
4.ASB/ASP	8.AL/Vinyl	12.BLOCK
Roof Surface **3 Metal LC**		
1.Asphalt	4.Composit	7.Metal RS
2.Slate	5.Wood	8.
3.Metal LC	6.Other	9.
SF Masonry Trim **0**		
BUILDING USE **0**		
OPEN-4-CUSTOM **0**		
Year Built **1850**		
Year Remodeled **1910**		
Foundation **3 Brick &/or Stone**		
1.Concrete	4.Wood	7.DirtFlr
2.C Block	5.Slab	8.
3.Br/Stone	6.Piers	9.
Basement **4 Full Basement**		
1.1/4 Bmt	4.Full Bmt	7.
2.1/2 Bmt	5.Crawl	8.
3.3/4 Bmt	6.1stFlUnf	9.None
Bsmt Gar # Cars **0**		
Wet Basement **1 Dry Basement**		
1.Dry	4.Dirt/Dry	7.
2.Damp	5.Dirt/Dmp	8.
3.Wet	6.Dirt/Wet	9.

SF Bsmt Living **0**		
Fin Bsmt Grade **0 0**		
Electrical-Amps **1**		
Heat Type **100%** **2 Radiator**		
1.HWBB	5.FWA	9.No Heat
2.Radiator	6.GravWA	10.RIN/MON
3.RadFloor	7.Electric	11.
4.Steam	8.Fl/Wall	12.
Cool Type **0%** **9 None**		
1.Central	4.W&C Air	7.
2.Evapor	5.	8.
3.H Pump	6.	9.None
Kitchen Style **2 Typical**		
1.Good	4.Obsolete	7.
2.Typical	5.	8.
3.Old Type	6.	9.None
Bath(s) Style **2 Typical Bath(s)**		
1.Good	4.Obsolete	7.
2.Typical	5.	8.
3.Old Type	6.	9.None
# Rooms **6**		
# Bedrooms **3**		
# Full Baths **2**		
# Half Baths **0**		
# Addn Fixtures **0**		
# Fireplaces **1**		

TRIO Software
A Division of Harris Computer Systems

Layout **1 Typical**		
1.Typical	4.(-) BR	7.
2.Inadeq	5.(-) BRs	8.
3.Poor	6.	9.
Attic **9 None**		
1.1/4 Fin	4.Full Fin	7.
2.1/2 Fin	5.Fl/Stair	8.
3.3/4 Fin	6.1/2Fl/St	9.None
Insulation **1 Full**		
1.Full	4.Minimal	7.
2.Heavy	5.Partial	8.
3.Capped	6.	9.None
Unfinished % **0%**		
Grade & Factor **3 Average 100%**		
1.E Grade	4.B Grade	7.AA
2.D Grade	5.A Grade	8.AAAA Gra
3.C Grade	6.A+	9.Same
SQFT (Footprint) **988**		
Condition **4 Average**		
1.Poor	4.Avg	7.V G
2.Fair	5.Avg+	8.Exc
3.Avg-	6.Good	9.Same
Phys. % Good **0%**		
Funct. % Good **100%**		
Functional Code **9 None**		
1.Incomp	4.Small Sl	7.Layout
2.Overbuil	5.CDU	8.Other
3.Delap	6.Style	9.None
Econ. % Good **100%**		
Economic Code **None**		
0.None	3.No Power	9.None
1.Location	4.Generate	8.
2.Encroach	5.Misc	9.
Entrance Code **1 Interior Inspect**		
1.Interior	4.Vacant	7.
2.Refusal	5.Estimate	8.
3.Informed	6.	9.
Information Code **1 Owner**		
1.Owner	4.Agent	7.
2.Relative	5.Estimate	8.
3.Tenant	6.Other	9.

Date Inspected 1-10-2013



Additions, Outbuildings & Improvements

Type	Year	Units	Grade	Cond	Phys.	Funct.	Sound Value
21 Open Frame	0	130	0 0	0	0 %	0 %	
157 1.50 ST	0	494	0 0	0	0 %	50 %	
68 Wood Deck	2000	80	0 0	0	0 %	0 %	
81 GAR/SHED	0	442	0 0	0	0 %	0 %	
24 Frame Shed	0	80	0 0	0	0 %	0 %	
27 Unfin Basement	0	494	3 100	4	0 %	50 %	
151 AV POLE	2012	2000	2 100	4	0 %	100 %	
84 1.50 ST SHED....	2007	384	3 100	4	0 %	100 %	
61 Canopy	0	192	2 100	4	0 %	100 %	
24 Frame Shed	0	80	3 100	4	0 %	100 %	

1.ONE STORY FRAM
2.TWO STORY FRAM
3.THREE STORY FR
4.1 & 1/2 STORY
5.1 & 3/4 STORY
6.2 & 1/2 STORY
21.Open Frame Por
22.Encl Frame Por
23.Frame Garage
24.Frame Shed
25.Frame Bay Wind
26.1SFr Overhang
27.Unfin Basement
28.Unfinished Att
29.Finished Attic

Map Lot R02-038-A | Account 3729 | Location 95 GOULD ROAD | Card 1 Of 1 | 8-31-2016

LEDOUX, DENIS

95 GOULD RD

LISBON FALLS ME 04252
B1794P82

Property Data

Neighborhood **32 GOULD - BURROURG**

Tree Growth Year **0**

TG MGT PLAN DATE **0**

BLDG PERMIT YEAR **0**

Zone/Land Use **6 RURAL OPEN SPACE 1**

Secondary Zone

Topography **1 Level**

1.Level	4.Below St	7.Steep
2.Rolling	5.Low	8.
3.Above St	6.Wet	9.

Utilities **4 Drilled Well** **6 Septic System**

1.Public	4.Dr Well	7.WELL & SEP
2.Water	5.Oth Prv Wa	8.HoldingTan
3.Sewer	6.Septic	9.P WTR/SEPT

Street **1 Public Paved**

1.PubPaved	4.PrivGrav	7.No Road
2.PrivPavd	5.R/W	8.No Legal
3.PubGravl	6.Long R/W	9.LandLkd

Interior Inspection **0**

CHANGE YR **0**

Sale Data

Sale Date

Price

Sale Type

1.Land	4.MOHOland	7.
2.L & B	5.MOHOw/o	8.
3.Building	6.	9.Distress

Financing

1.Convent	4.Seller	7.
2.FHA/VA	5.Private	8.
3.Assumed	6.Cash	9.Unknown

Validity

1.Valid	4.Split	7.Changes
2.Related	5.Partial	8.Other
3.Distress	6.Exempt	9.ABUTTER

Verified

1.Buyer	4.Agent	7.Family
2.Seller	5.Pub Rec	8.Other
3.Lender	6.MLS	9.

Assessment Record

Year	Land	Buildings	Exempt	Total
2009	28,000	65,780	7,280	86,500
2010	37,000	86,800	8,000	115,800
2011	37,000	86,800	8,300	115,500
2013	37,000	86,800	8,500	115,300
2015	37,000	86,800	8,700	115,100
2016	36,400	96,500	15,000	117,900

Land Data

Front Foot	Type	Effective Frontage	Effective Depth	Influence Factor	Influence Code
11.Primary Lot				%	
12.Additional I				%	
13.Additional II				%	
14.Additional III				%	
15.Additional IV				%	
				%	
				%	
Square Foot		**Square Feet**			
16.Primary Lot				%	
17.Additional I				%	
18.Additional II				%	
19.Additional III				%	
20.Additional IV				%	
				%	
				%	
Fract. Acre		**Acreage/Sites**			
21.HOMESITE	21	2.50		100 %	0
22.COMMERCIAL SIT	44	1.00		100 %	0
23.INDUSTRIAL SIT				%	
Acres				%	
27.REAR 1-5				%	
28.REAR 6-10				%	
29.REAR 11-20				%	
30.REAR 21 +				%	
34.Farmland SW					
35.Farmland MW					

Total Acreage 2.50

Influence Codes

1.VACANCY
2.Excess Frtg
3.Topography
4.Size/Shape
5.Access
6.Restriction
7.Access/Topo
8.ENV-OPEN SPACE
9.Fract Share
Acres
36.Farmland HW
37.T G Softwood
38.T G Mixed Woo
39.T G Hardwood
40.Gravel Pit
41.RP/Wetland/Was
42.Leased or MH S
43.Condo Site
44.SITE IMPROVEME
46.Waste
47.Common Land
48.PRIME COMM LOT
49.SECONDARY COMM
50.MARGINAL COMM
51.UTILITY ROW
52.TOWER SITE
53.PASTURE

Inspection Witnessed By:

X Date

No./Date	Description	Date Insp.

Notes:

LISBON

LISBON

Map Lot R02-038-A | Account 3729 | Location 95 GOULD ROAD | Card 1 Of 1 | 8-31-2016

Building Style **2 Ranch**		
1.Conv.	5.Garrison	9.DW
2.Ranch	6.Contemp	10.BERM
3.R Ranch	7.Seasonal	11.COMM &
4.Cape	8.Primitiv	12.
Dwelling Units **1**		
Other Units **0**		
Stories **1 One Story**		
1.1	4.1.5	7.3.5
2.2	5.1.75	8.
3.3	6.2.5	9.
Exterior Walls **8 AL/Vinyl**		
1.Clapboar	5.T-111	9.Cem.Boar
2.WD.SH.	6.BR/Stone	10.Log
3.Compos.	7.Novelty	11.Other
4.ASB/ASP	8.AL/Vinyl	12.BLOCK
Roof Surface **1 Asphalt Shingles**		
1.Asphalt	4.Composit	7.Metal RS
2.Slate	5.Wood	8.
3.Metal LC	6.Other	9.
SF Masonry Trim **0**		
BUILDING USE **0**		
OPEN-4-CUSTOM **0**		
Year Built **1988**		
Year Remodeled **0**		
Foundation **1 Concrete**		
1.Concrete	4.Wood	7.DirtFlr
2.C Block	5.Slab	8.
3.Br/Stone	6.Piers	9.
Basement **4 Full Basement**		
1.1/4 Bmt	4.Full Bmt	7.
2.1/2 Bmt	5.Crawl	8.
3.3/4 Bmt	6.1stFlUnf	9.None
Bsmt Gar # Cars **0**		
Wet Basement **1 Dry Basement**		
1.Dry	4.Dirt/Dry	7.
2.Damp	5.Dirt/Dmp	8.
3.Wet	6.Dirt/Wet	9.

SF Bsmt Living **488**		
Fin Bsmt Grade **3 100**		
Electrical-Amps **1**		
Heat Type **10%** **7 Elect Baseboard**		
1.HWBB	5.FWA	9.No Heat
2.Radiator	6.GravWA	10.RIN/MON
3.RadFloor	7.Electric	11.
4.Steam	8.Fl/Wall	12.
Cool Type **100%** **9 None**		
1.Central	4.W&C Air	7.
2.Evapor	5.	8.
3.H Pump	6.	9.None
Kitchen Style **2 Typical**		
1.Good	4.Obsolete	7.
2.Typical	5.	8.
3.Old Type	6.	9.None
Bath(s) Style **2 Typical Bath(s)**		
1.Good	4.Obsolete	7.
2.Typical	5.	8.
3.Old Type	6.	9.None
# Rooms **6**		
# Bedrooms **3**		
# Full Baths **1**		
# Half Baths **1**		
# Addn Fixtures **0**		
# Fireplaces **0**		

TRIO Software
A Division of Harris Computer Systems

Layout **1 Typical**		
1.Typical	4.(-) BR	7.
2.Inadeq	5.(-) BRs	8.
3.Poor	6.	9.
Attic **9 None**		
1.1/4 Fin	4.Full Fin	7.
2.1/2 Fin	5.Fl/Stair	8.
3.3/4 Fin	6.1/2Fl/St	9.None
Insulation **1 Full**		
1.Full	4.Minimal	7.
2.Heavy	5.Partial	8.
3.Capped	6.	9.None
Unfinished % **0%**		
Grade & Factor **3 Average 100%**		
1.E Grade	4.B Grade	7.AA
2.D Grade	5.A Grade	8.AAAA Gra
3.C Grade	6.A+	9.Same
SQFT (Footprint) **988**		
Condition **5 Above Average**		
1.Poor	4.Avg	7.V G
2.Fair	5.Avg+	8.Exc
3.Avg-	6.Good	9.Same
Phys. % Good **0%**		
Funct. % Good **100%**		
Functional Code **9 None**		
1.Incomp	4.Small Si	7.Layout
2.Overbuil	5.CDU	8.Other
3.Delap	6.Style	9.None
Econ. % Good **100%**		
Economic Code **None**		
0.None	3.No Power	9.None
1.Location	4.Generate	8.
2.Encroach	5.Misc	9.
Entrance Code **1 Interior Inspect**		
1.Interior	4.Vacant	7.
2.Refusal	5.Estimate	8.
3.Informed	6.	9.
Information Code **1 Owner**		
1.Owner	4.Agent	7.
2.Relative	5.Estimate	8.
3.Tenant	6.Other	9.

SHED 16X24=384

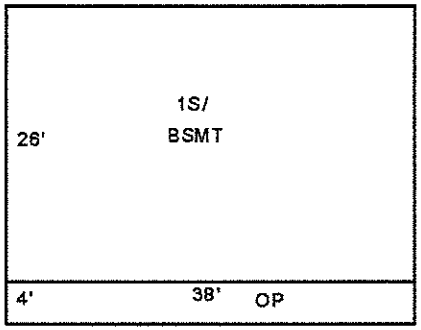

BARN 20X16=320

Date Inspected 1-17-2013

Additions, Outbuildings & Improvements

Type	Year	Units	Grade	Cond	Phys.	Funct.	Sound Value
21 Open Frame	0	152	0 0	0	0 %	0 %	
24 Frame Shed	1981	384	4 100	4	0 %	100 %	
155 1 ST BARN.....	1993	320	2 100	4	0 %	50 %	
					%	%	
					%	%	
					%	%	
					%	%	
					%	%	
					%	%	
					%	%	

1.ONE STORY FRAM
2.TWO STORY FRAM
3.THREE STORY FR
4.1 & 1/2 STORY
5.1 & 3/4 STORY
6.2 & 1/2 STORY
21.Open Frame Por
22.Encl Frame Por
23.Frame Garage
24.Frame Shed
25.Frame Bay Wind
26.1SFr Overhang
27.Unfin Basement
28.Unfinished Att
29.Finished Attic



Map Lot R02-038-B | Account 6401 | Location 103 GOULD ROAD | Card 1 Of 1 | 8-31-2016

TRACY, NOEL A. &
JUDITH F. & KEENA
103 GOULD RD

LISBON FALLS ME 04252
B1794P82

Property Data

Neighborhood **32 GOULD - BURROURG**

Tree Growth Year **0**

TG MGT PLAN DATE **0**

BLDG PERMIT YEAR **0**

Zone/Land Use **6 RURAL OPEN SPACE 1**

Secondary Zone

Topography **1 Level**

1.Level	4.Below St	7.Steep
2.Rolling	5.Low	8.
3.Above St	6.Wet	9.

Utilities **4 Drilled Well** **6 Septic System**

1.Public	4.Dr Well	7.WELL & SEP
2.Water	5.Oth Prv Wa	8.HoldingTan
3.Sewer	6.Septic	9.P WTR/SEPT

Street **1 Public Paved**

1.PubPaved	4.PrivGrav	7.No Road
2.PrivPavd	5.R/W	8.No Legal
3.PubGravl	6.Long R/W	9.LandLkd

Interior Inspection **0**

CHANGE YR **0**

Sale Data

Sale Date

Price

Sale Type

1.Land	4.MOHOland	7.
2.L & B	5.MOHOw/o	8.
3.Building	6.	9.Distress

Financing

1.Convent	4.Seller	7.
2.FHA/VA	5.Private	8.
3.Assumed	6.Cash	9.Unknown

Validity

1.Valid	4.Split	7.Changes
2.Related	5.Partial	8.Other
3.Distress	6.Exempt	9.ABUTTER

Verified

1.Buyer	4.Agent	7.Family
2.Seller	5.Pub Rec	8.Other
3.Lender	6.MLS	9.

Assessment Record

Year	Land	Buildings	Exempt	Total
2009	31,440	64,370	0	95,810
2010	41,200	85,000	0	126,200
2011	51,000	250,000	0	301,000
2013	44,840	253,700	8,500	290,040
2015	44,870	253,700	8,700	289,870
2016	44,800	206,700	15,000	236,500

Land Data

Front Foot

11.Primary Lot
12.Additional I
13.Additional II
14.Additional III
15.Additional IV

Square Foot

16.Primary Lot
17.Additional I
18.Additional II
19.Additional III
20.Additional IV

Fract. Acre

21.HOMESITE
22.COMMERCIAL SIT
23.INDUSTRIAL SIT

Acres

27.REAR 1-5
28.REAR 6-10
29.REAR 11-20
30.REAR 21 +
34.Farmland SW
35.Farmland MW

Type	Effective Frontage	Effective Depth	Influence Factor	Influence Code
			%	
			%	
			%	
			%	
			%	
			%	
			%	
	Square Feet			
			%	
			%	
			%	
			%	
			%	
			%	
			%	
	Acreage/Sites			
21	2.30		100 %	0
37	2.70		100 %	0
38	16.00		100 %	0
54	4.00		100 %	0
53	3.00		100 %	0
44	1.00		100 %	0
			%	

Total Acreage 28.00

Influence Codes

1.VACANCY
2.Excess Frtg
3.Topography
4.Size/Shape
5.Access
6.Restriction
7.Access/Topo
8.ENV-OPEN SPACE
9.Fract Share

Acres

36.Farmland HW
37.T G Softwood
38.T G Mixed Woo
39.T G Hardwood
40.Gravel Pit
41.RP/Wetland/Was
42.Leased or MH S
43.Condo Site
44.SITE IMPROVEME
46.Waste
47.Common Land
48.PRIME COMM LOT
49.SECONDARY COMM
50.MARGINAL COMM
51.UTILITY ROW
52.TOWER SITE
53.PASTURE

Inspection Witnessed By:

X Date

No./Date	Description	Date Insp.

Notes:

LISBON

LISBON

Map Lot R02-038-B | Account 6401 | Location 103 GOULD ROAD | Card 1 Of 1 | 8-31-2016

Building Style **4 Cape Cod**		
1.Conv.	5.Garrison	9.DW
2.Ranch	6.Contemp	10.BERM
3.R Ranch	7.Seasonal	11.COMM &
4.Cape	8.Primitiv	12.
Dwelling Units **1**		
Other Units **0**		
Stories **4 One & 1/2 Story**		
1.1	4.1.5	7.3.5
2.2	5.1.75	8.
3.3	6.2.5	9.
Exterior Walls **1 Clapboard**		
1.Clapboar	5.T-111	9.Cem.Boar
2.WD.SH.	6.BR/Stone	10.Log
3.Compos.	7.Novelty	11.Other
4.ASB/ASP	8.AL/Vinyl	12.BLOCK
Roof Surface **3 Metal LC**		
1.Asphalt	4.Composit	7.Metal RS
2.Slate	5.Wood	8.
3.Metal LC	6.Other	9.
SF Masonry Trim **0**		
BUILDING USE **0**		
OPEN-4-CUSTOM **0**		
Year Built **2012**		
Year Remodeled **0**		
Foundation **1 Concrete**		
1.Concrete	4.Wood	7.DirtFlr
2.C Block	5.Slab	8.
3.Br/Stone	6.Piers	9.
Basement **4 Full Basement**		
1.1/4 Bmt	4.Full Bmt	7.
2.1/2 Bmt	5.Crawl	8.
3.3/4 Bmt	6.1stFlUnf	9.None
Bsmt Gar # Cars **0**		
Wet Basement **1 Dry Basement**		
1.Dry	4.Dirt/Dry	7.
2.Damp	5.Dirt/Dmp	8.
3.Wet	6.Dirt/Wet	9.

SF Bsmt Living **568**		
Fin Bsmt Grade **2 100**		
Electrical-Amps **0**		
Heat Type **100%** **1 Hot Water BB**		
1.HWBB	5.FWA	9.No Heat
2.Radiator	6.GravWA	10.RIN/MON
3.RadFloor	7.Electric	11.
4.Steam	8.Fl/Wall	12.
Cool Type **0%** **9 None**		
1.Central	4.W&C Air	7.
2.Evapor	5.	8.
3.H Pump	6.	9.None
Kitchen Style **2 Typical**		
1.Good	4.Obsolete	7.
2.Typical	5.	8.
3.Old Type	6.	9.None
Bath(s) Style **2 Typical Bath(s)**		
1.Good	4.Obsolete	7.
2.Typical	5.	8.
3.Old Type	6.	9.None
# Rooms **5**		
# Bedrooms **3**		
# Full Baths **2**		
# Half Baths **0**		
# Addn Fixtures **0**		
# Fireplaces **0**		

TRIO Software
A Division of Harris Computer Systems

Layout **1 Typical**		
1.Typical	4.(-) BR	7.
2.Inadeq	5.(-) BRs	8.
3.Poor	6.	9.
Attic **9 None**		
1.1/4 Fin	4.Full Fin	7.
2.1/2 Fin	5.Fl/Stair	8.
3.3/4 Fin	6.1/2Fl/St	9.None
Insulation **2 Heavy**		
1.Full	4.Minimal	7.
2.Heavy	5.Partial	8.
3.Capped	6.	9.None
Unfinished % **0%**		
Grade & Factor **4 Good 100%**		
1.E Grade	4.B Grade	7.AA
2.D Grade	5.A Grade	8.AAAA Gra
3.C Grade	6.A+	9.Same
SQFT (Footprint) **1183**		
Condition **4 Average**		
1.Poor	4.Avg	7.V G
2.Fair	5.Avg+	8.Exc
3.Avg-	6.Good	9.Same
Phys. % Good **0%**		
Funct. % Good **100%**		
Functional Code **9 None**		
1.Incomp	4.Small Sl	7.Layout
2.Overbuil	5.CDU	8.Other
3.Delap	6.Style	9.None
Econ. % Good **100%**		
Economic Code **None**		
0.None	3.No Power	9.None
1.Location	4.Generate	8.
2.Encroach	5.Misc	9.
Entrance Code **1 Interior Inspect**		
1.Interior	4.Vacant	7.
2.Refusal	5.Estimate	8.
3.Informed	6.	9.
Information Code **1 Owner**		
1.Owner	4.Agent	7.
2.Relative	5.Estimate	8.
3.Tenant	6.Other	9.

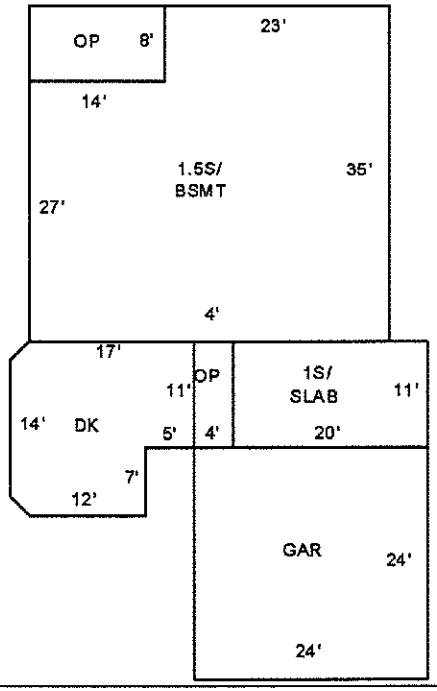

Date Inspected 1-10-2013

Additions, Outbuildings & Improvements

Type	Year	Units	Grade	Cond	Phys.	Funct.	Sound Value
21 Open Frame	0	112	0 0	0	0 %	0 %	
68 Wood Deck	0	303	0 0	0	0 %	0 %	
21 Open Frame	0	44	0 0	0	0 %	0 %	
1 ONE STORY	0	220	0 0	0	0 %	0 %	
23 Frame Garage	0	576	0 0	0	0 %	0 %	
					%	%	
					%	%	
					%	%	
					%	%	
					%	%	

1.ONE STORY FRAM
2.TWO STORY FRAM
3.THREE STORY FR
4.1 & 1/2 STORY
5.1 & 3/4 STORY
6.2 & 1/2 STORY
21.Open Frame Por
22.Encl Frame Por
23.Frame Garage
24.Frame Shed
25.Frame Bay Wind
26.1SFr Overhang
27.Unfin Basement
28.Unfinished Att
29.Finished Attic

Map Lot R02-039 | Account 1282 | Location 92 GOULD ROAD | Card 1 Of 1 | 8-31-2016

COGGESHALL, KATHY R.

92 GOULD RD

LISBON FALLS ME 04252
B5827P88 B7187P124

Property Data

Neighborhood **32 GOULD - BURROURG**

Tree Growth Year **0**

TG MGT PLAN DATE **0**

BLDG PERMIT YEAR **0**

Zone/Land Use **6 RURAL OPEN SPACE 1**

Secondary Zone

Topography **1 Level**

1.Level	4.Below St	7.Steep
2.Rolling	5.Low	8.
3.Above St	6.Wet	9.

Utilities **4 Drilled Well** **6 Septic System**

1.Public	4.Dr Well	7.WELL & SEP
2.Water	5.Oth Prv Wa	8.HoldingTan
3.Sewer	6.Septic	9.P WTR/SEPT

Street **1 Public Paved**

1.PubPaved	4.PrivGrav	7.No Road
2.PrivPavd	5.R/W	8.No Legal
3.PubGravl	6.Long R/W	9.LandLkd

Interior Inspection **0**

CHANGE YR **0**

Sale Data

Sale Date

Price

Sale Type

1.Land	4.MOHOland	7.
2.L & B	5.MOHOw/o	8.
3.Building	6.	9.Distress

Financing

1.Convent	4.Seller	7.
2.FHA/VA	5.Private	8.
3.Assumed	6.Cash	9.Unknown

Validity

1.Valid	4.Split	7.Changes
2.Related	5.Partial	8.Other
3.Distress	6.Exempt	9.ABUTTER

Verified

1.Buyer	4.Agent	7.Family
2.Seller	5.Pub Rec	8.Other
3.Lender	6.MLS	9.

Assessment Record

Year	Land	Buildings	Exempt	Total
2009	25,640	33,170	0	58,810
2010	33,800	60,600	8,000	86,400
2011	33,800	60,600	8,300	86,100
2013	33,800	60,600	8,500	85,900
2015	33,800	60,600	8,700	85,700
2016	45,100	51,700	15,000	81,800

Land Data

Front Foot	Type	Effective Frontage	Effective Depth	Influence Factor	Influence Code
11.Primary Lot				%	
12.Additional I				%	
13.Additional II				%	
14.Additional III				%	
15.Additional IV				%	
				%	
				%	

Square Foot	Square Feet		
16.Primary Lot		%	
17.Additional I		%	
18.Additional II		%	
19.Additional III		%	
20.Additional IV		%	
		%	
		%	

Fract. Acre	Acreage/Sites			
21.HOMESITE	21	4.00	100 %	0
22.COMMERCIAL SIT	27	3.70	100 %	0
23.INDUSTRIAL SIT	44	1.00	100 %	0
Acres			%	
27.REAR 1-5			%	
28.REAR 6-10			%	
29.REAR 11-20			%	
30.REAR 21 +			%	
34.Farmland SW				
35.Farmland MW				

Total Acreage 7.70

Influence Codes

1.VACANCY
2.Excess Frtg
3.Topography
4.Size/Shape
5.Access
6.Restriction
7.Access/Topo
8.ENV-OPEN SPACE
9.Fract Share
Acres
36.Farmland HW
37.T G Softwood
38.T G Mixed Woo
39.T G Hardwood
40.Gravel Pit
41.RP/Wetland/Was
42.Leased or MH S
43.Condo Site
44.SITE IMPROVEME
46.Waste
47.Common Land
48.PRIME COMM LOT
49.SECONDARY COMM
50.MARGINAL COMM
51.UTILITY ROW
52.TOWER SITE
53.PASTURE

Inspection Witnessed By:

X Date

No./Date	Description	Date Insp.

Notes:

LISBON

LISBON

Map Lot R02-039 | Account 1282 | Location 92 GOULD ROAD | Card 1 Of 1 | 8-31-2016

Building Style **1 Conventional**		
1.Conv.	5.Garrison	9.DW
2.Ranch	6.Contemp	10.BERM
3.R Ranch	7.Seasonal	11.COMM &
4.Cape	8.Primitiv	12.
Dwelling Units **1**		
Other Units **0**		
Stories **4 One & 1/2 Story**		
1.1	4.1.5	7.3.5
2.2	5.1.75	8.
3.3	6.2.5	9.
Exterior Walls **2 WoodShingle**		
1.Clapboar	5.T-111	9.Cem.Boar
2.WD.SH.	6.BR/Stone	10.Log
3.Compos.	7.Novelty	11.Other
4.ASB/ASP	8.AL/Vinyl	12.BLOCK
Roof Surface **1 Asphalt Shingles**		
1.Asphalt	4.Composit	7.Metal RS
2.Slate	5.Wood	8.
3.Metal LC	6.Other	9.
SF Masonry Trim **0**		
BUILDING USE **0**		
OPEN-4-CUSTOM **0**		
Year Built **1940**		
Year Remodeled **0**		
Foundation **1 Concrete**		
1.Concrete	4.Wood	7.DirtFlr
2.C Block	5.Slab	8.
3.Br/Stone	6.Piers	9.
Basement **5 Crawl Space**		
1.1/4 Bmt	4.Full Bmt	7.
2.1/2 Bmt	5.Crawl	8.
3.3/4 Bmt	6.1stFlUnf	9.None
Bsmt Gar # Cars **0**		
Wet Basement **3 Wet Basement**		
1.Dry	4.Dirt/Dry	7.
2.Damp	5.Dirt/Dmp	8.
3.Wet	6.Dirt/Wet	9.

SF Bsmt Living **0**		
Fin Bsmt Grade **0 0**		
Electrical-Amps **1**		
Heat Type **100%** **5 Forced Warm Air**		
1.HWBB	5.FWA	9.No Heat
2.Radiator	6.GravWA	10.RIN/MON
3.RadFloor	7.Electric	11.
4.Steam	8.Fl/Wall	12.
Cool Type **0%** **9 None**		
1.Central	4.W&C Air	7.
2.Evapor	5.	8.
3.H Pump	6.	9.None
Kitchen Style **2 Typical**		
1.Good	4.Obsolete	7.
2.Typical	5.	8.
3.Old Type	6.	9.None
Bath(s) Style **2 Typical Bath(s)**		
1.Good	4.Obsolete	7.
2.Typical	5.	8.
3.Old Type	6.	9.None
# Rooms **4**		
# Bedrooms **2**		
# Full Baths **1**		
# Half Baths **0**		
# Addn Fixtures **0**		
# Fireplaces **0**		

TRIO Software
A Division of Harris Computer Systems

Layout **1 Typical**		
1.Typical	4.(-) BR	7.
2.Inadeq	5.(-) BRs	8.
3.Poor	6.	9.
Attic **9 None**		
1.1/4 Fin	4.Full Fin	7.
2.1/2 Fin	5.Fl/Stair	8.
3.3/4 Fin	6.1/2Fl/St	9.None
Insulation **1 Full**		
1.Full	4.Minimal	7.
2.Heavy	5.Partial	8.
3.Capped	6.	9.None
Unfinished % **0%**		
Grade & Factor **2 Fair 110%**		
1.E Grade	4.B Grade	7.AA
2.D Grade	5.A Grade	8.AAAA Gra
3.C Grade	6.A+	9.Same
SQFT (Footprint) **260**		
Condition **3 Below Average**		
1.Poor	4.Avg	7.V G
2.Fair	5.Avg+	8.Exc
3.Avg-	6.Good	9.Same
Phys. % Good **0%**		
Funct. % Good **100%**		
Functional Code **9 None**		
1.Incomp	4.Small Sl	7.Layout
2.Overbuil	5.CDU	8.Other
3.Delap	6.Style	9.None
Econ. % Good **100%**		
Economic Code **None**		
0.None	3.No Power	9.None
1.Location	4.Generate	8.
2.Encroach	5.Misc	9.
Entrance Code **1 Interior Inspect**		
1.Interior	4.Vacant	7.
2.Refusal	5.Estimate	8.
3.Informed	6.	9.
Information Code **1 Owner**		
1.Owner	4.Agent	7.
2.Relative	5.Estimate	8.
3.Tenant	6.Other	9.

SHED 6X8=48

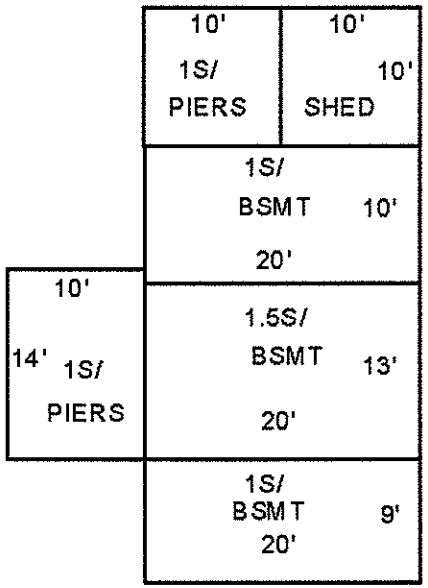

GAR 24X24=48



Date Inspected 1-17-2013

Additions, Outbuildings & Improvements

Type	Year	Units	Grade	Cond	Phys.	Funct.	Sound Value
11 1	0	180	0 0	0	0 %	0 %	
11 1	0	200	0 0	0	0 %	0 %	
24 Frame Shed	1980	200	0 0	0	0 %	0 %	
1 ONE STORY	1997	140	0 0	0	0 %	0 %	
23 Frame Garage	1998	576	2 100	4	0 %	100 %	
					%	%	
					%	%	
					%	%	
					%	%	
					%	%	

1.ONE STORY FRAM
2.TWO STORY FRAM
3.THREE STORY FR
4.1 & 1/2 STORY
5.1 & 3/4 STORY
6.2 & 1/2 STORY
21.Open Frame Por
22.Encl Frame Por
23.Frame Garage
24.Frame Shed
25.Frame Bay Wind
26.1SFr Overhang
27.Unfin Basement
28.Unfinished Att
29.Finished Attic

Map Lot R02-039-A | Account 780 | Location 86 GOULD ROAD | Card 1 Of 1 | 8-31-2016

BRETON, JESSICA

86
GOULD ROAD
LISBON FALLS ME 04252
B8649P302

Previous Owner
BRETON, RICHARD
55 N. GAYTON LN

WINTHROP ME 04364
Sale Date: 4-17-2013

Inspection Witnessed By:

X Date

No./Date	Description	Date Insp.

Notes:

LISBON

Property Data

Neighborhood	32 GOULD - BURROURG
Tree Growth Year	0
TG MGT PLAN DATE	0
BLDG PERMIT YEAR	0
Zone/Land Use	6 RURAL OPEN SPACE 1
Secondary Zone	
Topography	1 Level

1.Level	4.Below St	7.Steep
2.Rolling	5.Low	8.
3.Above St	6.Wet	9.

Utilities

1.Public	4.Dr Well	7.WELL & SEP
2.Water	5.Oth Prv Wa	8.HoldingTan
3.Sewer	6.Septic	9.P WTR/SEPT

Street 1 Public Paved

1.PubPaved	4.PrivGrav	7.No Road
2.PrivPavd	5.R/W	8.No Legal
3.PubGravl	6.Long R/W	9.LandLkd

Interior Inspection	0
CHANGE YR	0

Sale Data

Sale Date	4-17-2013
Price	108,500
Sale Type	2 Land & Buildings

1.Land	4.MOHOland	7.
2.L & B	5.MOHOw/o	8.
3.Building	6.	9.Distress

Financing 9 Unknown

1.Convent	4.Seller	7.
2.FHA/VA	5.Private	8.
3.Assumed	6.Cash	9.Unknown

Validity 2 Related Parties

1.Valid	4.Split	7.Changes
2.Related	5.Partial	8.Other
3.Distress	6.Exempt	9.ABUTTER

Verified 5 Public Record

1.Buyer	4.Agent	7.Family
2.Seller	5.Pub Rec	8.Other
3.Lender	6.MLS	9.

Assessment Record

Year	Land	Buildings	Exempt	Total
2009	13,230	0	0	13,230
2010	17,500	0	0	17,500
2011	17,500	0	0	17,500
2013	39,640	82,220	0	121,860
2015	39,640	82,220	8,700	113,160
2016	30,700	78,500	15,000	94,200

Land Data

Front Foot	Type	Effective Frontage	Effective Depth	Influence Factor	Influence Code
11.Primary Lot				%	
12.Additional I				%	
13.Additional II				%	
14.Additional III				%	
15.Additional IV				%	
				%	
				%	
Square Foot		**Square Feet**			
16.Primary Lot				%	
17.Additional I				%	
18.Additional II				%	
19.Additional III				%	
20.Additional IV				%	
				%	
				%	
Fract. Acre		**Acreage/Sites**			
21.HOMESITE	21	4.00		100 %	0
22.COMMERCIAL SIT	27	1.00		100 %	0
23.INDUSTRIAL SIT				%	
Acres				%	
27.REAR 1-5				%	
28.REAR 6-10				%	
29.REAR 11-20				%	
30.REAR 21 +				%	
34.Farmland SW					
35.Farmland MW					

Total Acreage 5.00

Influence Codes

1.VACANCY
2.Excess Frtg
3.Topography
4.Size/Shape
5.Access
6.Restriction
7.Access/Topo
8.ENV-OPEN SPACE
9.Fract Share
Acres
36.Farmland HW
37.T G Softwood
38.T G Mixed Woo
39.T G Hardwood
40.Gravel Pit
41.RP/Wetland/Was
42.Leased or MH S
43.Condo Site
44.SITE IMPROVEME
46.Waste
47.Common Land
48.PRIME COMM LOT
49.SECONDARY COMM
50.MARGINAL COMM
51.UTILITY ROW
52.TOWER SITE
53.PASTURE

LISBON

Map Lot R02-039-A | Account 780 | Location 86 GOULD ROAD | Card 1 Of 1 | 8-31-2016

Building Style	**2 Ranch**		
1.Conv.	5.Garrison	9.DW	
2.Ranch	6.Contemp	10.BERM	
3.R Ranch	7.Seasonal	11.COMM &	
4.Cape	8.Primitiv	12.	
Dwelling Units	**1**		
Other Units	**0**		
Stories	**1 One Story**		
1.1	4.1.5	7.3.5	
2.2	5.1.75	8.	
3.3	6.2.5	9.	
Exterior Walls	**8 AL/Vinyl**		
1.Clapboar	5.T-111	9.Cem.Boar	
2.WD.SH.	6.BR/Stone	10.Log	
3.Compos.	7.Novelty	11.Other	
4.ASB/ASP	8.AL/Vinyl	12.BLOCK	
Roof Surface	**1 Asphalt Shingles**		
1.Asphalt	4.Composit	7.Metal RS	
2.Slate	5.Wood	8.	
3.Metal LC	6.Other	9.	
SF Masonry Trim	**0**		
BUILDING USE	**0**		
OPEN-4-CUSTOM	**0**		
Year Built	**2013**		
Year Remodeled	**0**		
Foundation	**5 Concrete Slab**		
1.Concrete	4.Wood	7.DirtFlr	
2.C Block	5.Slab	8.	
3.Br/Stone	6.Piers	9.	
Basement	**9 No Basement**		
1.1/4 Bmt	4.Full Bmt	7.	
2.1/2 Bmt	5.Crawl	8.	
3.3/4 Bmt	6.1stFlUnf	9.None	
Bsmt Gar # Cars	**0**		
Wet Basement	**9 No Basement**		
1.Dry	4.Dirt/Dry	7.	
2.Damp	5.Dirt/Dmp	8.	
3.Wet	6.Dirt/Wet	9.	

SF Bsmt Living	**0**		
Fin Bsmt Grade	**0 0**		
Electrical-Amps	**0**		
Heat Type	**100%**	**8 Floor/Wall Unit**	
1.HWBB	5.FWA	9.No Heat	
2.Radiator	6.GravWA	10.RIN/MON	
3.RadFloor	7.Electric	11.	
4.Steam	8.Fl/Wall	12.	
Cool Type	**0%**	**9 None**	
1.Central	4.W&C Air	7.	
2.Evapor	5.	8.	
3.H Pump	6.	9.None	
Kitchen Style	**2 Typical**		
1.Good	4.Obsolete	7.	
2.Typical	5.	8.	
3.Old Type	6.	9.None	
Bath(s) Style	**2 Typical Bath(s)**		
1.Good	4.Obsolete	7.	
2.Typical	5.	8.	
3.Old Type	6.	9.None	
# Rooms	**5**		
# Bedrooms	**3**		
# Full Baths	**1**		
# Half Baths	**0**		
# Addn Fixtures	**0**		
# Fireplaces	**0**		

TRIO Software
A Division of Harris Computer Systems

Layout	**1 Typical**		
1.Typical	4.(-) BR	7.	
2.Inadeq	5.(-) BRs	8.	
3.Poor	6.	9.	
Attic	**9 None**		
1.1/4 Fin	4.Full Fin	7.	
2.1/2 Fin	5.Fl/Stair	8.	
3.3/4 Fin	6.1/2Fl/St	9.None	
Insulation	**2 Heavy**		
1.Full	4.Minimal	7.	
2.Heavy	5.Partial	8.	
3.Capped	6.	9.None	
Unfinished %	**0%**		
Grade & Factor	**3 Average 100%**		
1.E Grade	4.B Grade	7.AA	
2.D Grade	5.A Grade	8.AAAA Gra	
3.C Grade	6.A+	9.Same	
SQFT (Footprint)	**1040**		
Condition	**4 Average**		
1.Poor	4.Avg	7.V G	
2.Fair	5.Avg+	8.Exc	
3.Avg-	6.Good	9.Same	
Phys. % Good	**0%**		
Funct. % Good	**100%**		
Functional Code	**9 None**		
1.Incomp	4.Small Si	7.Layout	
2.Overbuil	5.CDU	8.Other	
3.Delap	6.Style	9.None	
Econ. % Good	**100%**		
Economic Code	**None**		
0.None	3.No Power	9.None	
1.Location	4.Generate	8.	
2.Encroach	5.Misc	9.	
Entrance Code	**1 Interior Inspect**		
1.Interior	4.Vacant	7.	
2.Refusal	5.Estimate	8.	
3.Informed	6.	9.	
Information Code	**1 Owner**		
1.Owner	4.Agent	7.	
2.Relative	5.Estimate	8.	
3.Tenant	6.Other	9.	

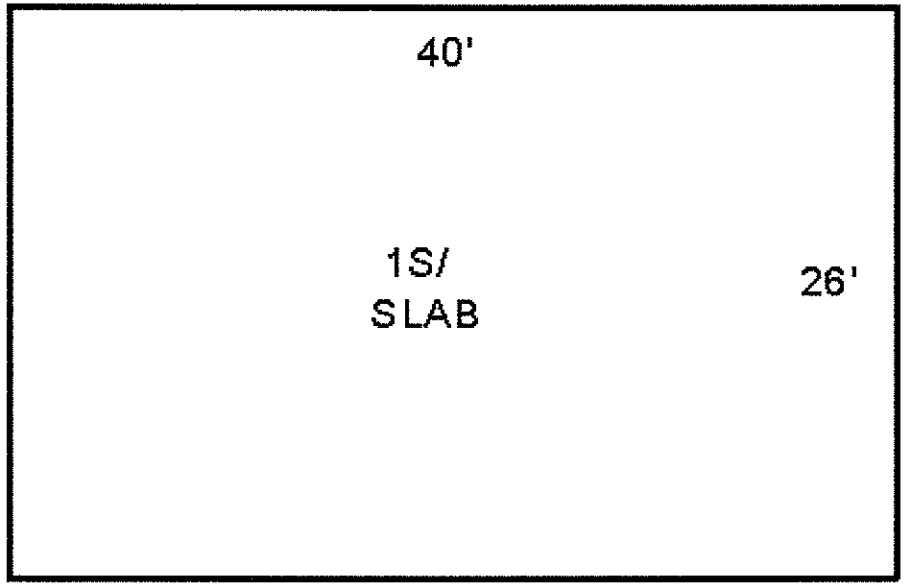

Date Inspected 1-17-2013

Additions, Outbuildings & Improvements

Type	Year	Units	Grade	Cond	Phys.	Funct.	Sound Value
11 1	0	180	0 0	0	0 %	0 %	
11 1	0	200	0 0	0	0 %	0 %	
24 Frame Shed	1980	200	0 0	0	0 %	0 %	
1 ONE STORY	1997	140	0 0	0	0 %	0 %	
23 Frame Garage	1998	576	2 100	4	0 %	100 %	
					%	%	
					%	%	
					%	%	
					%	%	
					%	%	

1.ONE STORY FRAM
2.TWO STORY FRAM
3.THREE STORY FR
4.1 & 1/2 STORY
5.1 & 3/4 STORY
6.2 & 1/2 STORY
21.Open Frame Por
22.Encl Frame Por
23.Frame Garage
24.Frame Shed
25.Frame Bay Wind
26.1SFr Overhang
27.Unfin Basement
28.Unfinished Att
29.Finished Attic



Map Lot R02-040 Account 159 Location GOULD ROAD Card 1 Of 1 8-31-2016

ARNDT, JUDSON

7 FISHER ROAD

LISBON FALLS ME 04252
B1005P344 B7908P310

Inspection Witnessed By:

X Date

No./Date	Description	Date Insp.

Notes:

LISBON

Property Data

Neighborhood **32 GOULD - BURROURG**

Tree Growth Year **0**

TG MGT PLAN DATE **0**

BLDG PERMIT YEAR **0**

Zone/Land Use **6 RURAL OPEN SPACE 1**

Secondary Zone

Topography **1 Level**

1.Level	4.Below St	7.Steep
2.Rolling	5.Low	8.
3.Above St	6.Wet	9.

Utilities

1.Public	4.Dr Well	7.WELL & SEP
2.Water	5.Oth Prv Wa	8.HoldingTan
3.Sewer	6.Septic	9.P WTR/SEPT

Street **1 Public Paved**

1.PubPaved	4.PrivGrav	7.No Road
2.PrivPavd	5.R/W	8.No Legal
3.PubGravl	6.Long R/W	9.LandLkd

Interior Inspection **0**

CHANGE YR **0**

Sale Data

Sale Date

Price

Sale Type

1.Land	4.MOHOland	7.
2.L & B	5.MOHOw/o	8.
3.Building	6.	9.Distress

Financing

1.Convent	4.Seller	7.
2.FHA/VA	5.Private	8.
3.Assumed	6.Cash	9.Unknown

Validity

1.Valid	4.Split	7.Changes
2.Related	5.Partial	8.Other
3.Distress	6.Exempt	9.ABUTTER

Verified

1.Buyer	4.Agent	7.Family
2.Seller	5.Pub Rec	8.Other
3.Lender	6.MLS	9.

Assessment Record

Year	Land	Buildings	Exempt	Total
2009	1,570	0	0	1,570
2010	2,300	0	0	2,300
2011	2,300	0	0	2,300
2013	2,500	0	0	2,500
2015	2,500	0	0	2,500
2016	2,900	0	0	2,900

Land Data

Front Foot	Type	Effective Frontage	Effective Depth	Influence Factor	Influence Code
11.Primary Lot				%	
12.Additional I				%	
13.Additional II				%	
14.Additional III				%	
15.Additional IV				%	
				%	
				%	
Square Foot		**Square Feet**			
16.Primary Lot				%	
17.Additional I				%	
18.Additional II				%	
19.Additional III				%	
20.Additional IV				%	
				%	
				%	
Fract. Acre		**Acreage/Sites**			
21.HOMESITE	38	7.00		100 %	0
22.COMMERCIAL SIT	39	3.00		100 %	0
23.INDUSTRIAL SIT				%	
Acres				%	
27.REAR 1-5				%	
28.REAR 6-10				%	
29.REAR 11-20				%	
30.REAR 21 +				%	
34.Farmland SW					
35.Farmland MW					

Total Acreage 10.00

Influence Codes

1.VACANCY
2.Excess Frtg
3.Topography
4.Size/Shape
5.Access
6.Restriction
7.Access/Topo
8.ENV-OPEN SPACE
9.Fract Share
Acres
36.Farmland HW
37.T G Softwood
38.T G Mixed Woo
39.T G Hardwood
40.Gravel Pit
41.RP/Wetland/Was
42.Leased or MH S
43.Condo Site
44.SITE IMPROVEME
46.Waste
47.Common Land
48.PRIME COMM LOT
49.SECONDARY COMM
50.MARGINAL COMM
51.UTILITY ROW
52.TOWER SITE
53.PASTURE

LISBON

Map Lot R02-040 | Account 159 | Location GOULD ROAD | Card 1 Of 1 | 8-31-2016

Building Style		
1.Conv.	5.Garrison	9.DW
2.Ranch	6.Contemp	10.BERM
3.R Ranch	7.Seasonal	11.COMM &
4.Cape	8.Primitiv	12.

Dwelling Units
Other Units

Stories		
1.1	4.1.5	7.3.5
2.2	5.1.75	8.
3.3	6.2.5	9.

Exterior Walls		
1.Clapboar	5.T-111	9.Cem.Boar
2.WD.SH.	6.BR/Stone	10.Log
3.Compos.	7.Novelty	11.Other
4.ASB/ASP	8.AL/Vinyl	12.BLOCK

Roof Surface		
1.Asphalt	4.Composit	7.Metal RS
2.Slate	5.Wood	8.
3.Metal LC	6.Other	9.

SF Masonry Trim
BUILDING USE
OPEN-4-CUSTOM
Year Built
Year Remodeled

Foundation		
1.Concrete	4.Wood	7.DirtFlr
2.C Block	5.Slab	8.
3.Br/Stone	6.Piers	9.

Basement		
1.1/4 Bmt	4.Full Bmt	7.
2.1/2 Bmt	5.Crawl	8.
3.3/4 Bmt	6.1stFlUnf	9.None

Bsmt Gar # Cars

Wet Basement		
1.Dry	4.Dirt/Dry	7.
2.Damp	5.Dirt/Dmp	8.
3.Wet	6.Dirt/Wet	9.

SF Bsmt Living
Fin Bsmt Grade
Electrical-Amps

Heat Type 100%		
1.HWBB	5.FWA	9.No Heat
2.Radiator	6.GravWA	10.RIN/MON
3.RadFloor	7.Electric	11.
4.Steam	8.Fl/Wall	12.

Cool Type 0%		
1.Central	4.W&C Air	7.
2.Evapor	5.	8.
3.H Pump	6.	9.None

Kitchen Style		
1.Good	4.Obsolete	7.
2.Typical	5.	8.
3.Old Type	6.	9.None

Bath(s) Style		
1.Good	4.Obsolete	7.
2.Typical	5.	8.
3.Old Type	6.	9.None

Rooms
Bedrooms
Full Baths
Half Baths
Addn Fixtures
Fireplaces

TRIO Software
A Division of Harris Computer Systems

Layout		
1.Typical	4.(-) BR	7.
2.Inadeq	5.(-) BRs	8.
3.Poor	6.	9.

Attic		
1.1/4 Fin	4.Full Fin	7.
2.1/2 Fin	5.Fl/Stair	8.
3.3/4 Fin	6.1/2Fl/St	9.None

Insulation		
1.Full	4.Minimal	7.
2.Heavy	5.Partial	8.
3.Capped	6.	9.None

Unfinished %

Grade & Factor		
1.E Grade	4.B Grade	7.AA
2.D Grade	5.A Grade	8.AAAA Gra
3.C Grade	6.A+	9.Same

SQFT (Footprint)

Condition		
1.Poor	4.Avg	7.V G
2.Fair	5.Avg+	8.Exc
3.Avg-	6.Good	9.Same

Phys. % Good
Funct. % Good

Functional Code		
1.Incomp	4.Small Sl	7.Layout
2.Overbuil	5.CDU	8.Other
3.Delap	6.Style	9.None

Econ. % Good

Economic Code		
0.None	3.No Power	9.None
1.Location	4.Generate	8.
2.Encroach	5.Misc	9.

Entrance Code 0		
1.Interior	4.Vacant	7.
2.Refusal	5.Estimate	8.
3.Informed	6.	9.

Information Code 0		
1.Owner	4.Agent	7.
2.Relative	5.Estimate	8.
3.Tenant	6.Other	9.

Date Inspected

Additions, Outbuildings & Improvements

Type	Year	Units	Grade	Cond	Phys.	Funct.	Sound Value
11 1	0	180	0 0	0	0 %	0 %	
11 1	0	200	0 0	0	0 %	0 %	
24 Frame Shed	1980	200	0 0	0	0 %	0 %	
1 ONE STORY	1997	140	0 0	0	0 %	0 %	
23 Frame Garage	1998	576	2 100	4	0 %	100 %	
					%	%	
					%	%	
					%	%	
					%	%	
					%	%	

1.ONE STORY FRAM
2.TWO STORY FRAM
3.THREE STORY FR
4.1 & 1/2 STORY
5.1 & 3/4 STORY
6.2 & 1/2 STORY
21.Open Frame Por
22.Encl Frame Por
23.Frame Garage
24.Frame Shed
25.Frame Bay Wind
26.1SFr Overhang
27.Unfin Basement
28.Unfinished Att
29.Finished Attic

Map Lot R02-041 Account 160 Location GOULD ROAD Card 1 Of 1 8-31-2016

ARNDT, JUDSON

7 FISHER ROAD

LISBON FALLS ME 04252
B7908P311 B929P410

Property Data

Neighborhood **32 GOULD - BURROURG**

Tree Growth Year **0**

TG MGT PLAN DATE **1999**

BLDG PERMIT YEAR **0**

Zone/Land Use **6 RURAL OPEN SPACE 1**

Secondary Zone

Topography **1 Level**

1.Level	4.Below St	7.Steep
2.Rolling	5.Low	8.
3.Above St	6.Wet	9.

Utilities

1.Public	4.Dr Well	7.WELL & SEP
2.Water	5.Oth Prv Wa	8.HoldingTan
3.Sewer	6.Septic	9.P WTR/SEPT

Street **1 Public Paved**

1.PubPaved	4.PrivGrav	7.No Road
2.PrivPavd	5.R/W	8.No Legal
3.PubGravl	6.Long R/W	9.LandLkd

Interior Inspection **0**

CHANGE YR **0**

Sale Data

Sale Date

Price

Sale Type

1.Land	4.MOHOland	7.
2.L & B	5.MOHOw/o	8.
3.Building	6.	9.Distress

Financing

1.Convent	4.Seller	7.
2.FHA/VA	5.Private	8.
3.Assumed	6.Cash	9.Unknown

Validity

1.Valid	4.Split	7.Changes
2.Related	5.Partial	8.Other
3.Distress	6.Exempt	9.ABUTTER

Verified

1.Buyer	4.Agent	7.Family
2.Seller	5.Pub Rec	8.Other
3.Lender	6.MLS	9.

Assessment Record

Year	Land	Buildings	Exempt	Total
2009	11,490	0	0	11,490
2010	15,970	0	0	15,970
2011	15,970	0	0	15,970
2013	18,400	0	0	18,400
2015	17,820	0	0	17,820
2016	19,900	0	0	19,900

Land Data

Front Foot	Type	Effective Frontage	Effective Depth	Influence Factor	Influence Code
11.Primary Lot				%	
12.Additional I				%	
13.Additional II				%	
14.Additional III				%	
15.Additional IV				%	
				%	
				%	

Square Foot	Square Feet	Influence Factor	Influence Code
16.Primary Lot		%	
17.Additional I		%	
18.Additional II		%	
19.Additional III		%	
20.Additional IV		%	
		%	
		%	

Fract. Acre	Acreage/Sites			
21.HOMESITE				
22.COMMERCIAL SIT	53	13.00	100 %	0
23.INDUSTRIAL SIT	37	33.00	100 %	0
Acres	38	9.00	100 %	0
27.REAR 1-5			%	
28.REAR 6-10			%	
29.REAR 11-20			%	
30.REAR 21 +			%	
34.Farmland SW				
35.Farmland MW				

Total Acreage 55.00

Influence Codes

1.VACANCY
2.Excess Frtg
3.Topography
4.Size/Shape
5.Access
6.Restriction
7.Access/Topo
8.ENV-OPEN SPACE
9.Fract Share
Acres
36.Farmland HW
37.T G Softwood
38.T G Mixed Woo
39.T G Hardwood
40.Gravel Pit
41.RP/Wetland/Was
42.Leased or MH S
43.Condo Site
44.SITE IMPROVEME
46.Waste
47.Common Land
48.PRIME COMM LOT
49.SECONDARY COMM
50.MARGINAL COMM
51.UTILITY ROW
52.TOWER SITE
53.PASTURE

Inspection Witnessed By:

X Date

No./Date	Description	Date Insp.

Notes:
PASTURELAND 13 ACRES

LISBON

LISBON

Map Lot R02-041 | Account 160 | Location GOULD ROAD | Card 1 Of 1 | 8-31-2016

Building Style		
1.Conv.	5.Garrison	9.DW
2.Ranch	6.Contemp	10.BERM
3.R Ranch	7.Seasonal	11.COMM &
4.Cape	8.Primitiv	12.

Dwelling Units
Other Units

Stories		
1.1	4.1.5	7.3.5
2.2	5.1.75	8.
3.3	6.2.5	9.

Exterior Walls		
1.Clapboar	5.T-111	9.Cem.Boar
2.WD.SH.	6.BR/Stone	10.Log
3.Compos.	7.Novelty	11.Other
4.ASB/ASP	8.AL/Vinyl	12.BLOCK

Roof Surface		
1.Asphalt	4.Composit	7.Metal RS
2.Slate	5.Wood	8.
3.Metal LC	6.Other	9.

SF Masonry Trim
BUILDING USE
OPEN-4-CUSTOM
Year Built
Year Remodeled

Foundation		
1.Concrete	4.Wood	7.DirtFlr
2.C Block	5.Slab	8.
3.Br/Stone	6.Piers	9.

Basement		
1.1/4 Bmt	4.Full Bmt	7.
2.1/2 Bmt	5.Crawl	8.
3.3/4 Bmt	6.1stFlUnf	9.None

Bsmt Gar # Cars

Wet Basement		
1.Dry	4.Dirt/Dry	7.
2.Damp	5.Dirt/Dmp	8.
3.Wet	6.Dirt/Wet	9.

SF Bsmt Living
Fin Bsmt Grade
Electrical-Amps

Heat Type 100%		
1.HWBB	5.FWA	9.No Heat
2.Radiator	6.GravWA	10.RIN/MON
3.RadFloor	7.Electric	11.
4.Steam	8.Fl/Wall	12.

Cool Type 0%		
1.Central	4.W&C Air	7.
2.Evapor	5.	8.
3.H Pump	6.	9.None

Kitchen Style		
1.Good	4.Obsolete	7.
2.Typical	5.	8.
3.Old Type	6.	9.None

Bath(s) Style		
1.Good	4.Obsolete	7.
2.Typical	5.	8.
3.Old Type	6.	9.None

Rooms
Bedrooms
Full Baths
Half Baths
Addn Fixtures
Fireplaces

TRIO Software
A Division of Harris Computer Systems

Layout		
1.Typical	4.(-) BR	7.
2.Inadeq	5.(-) BRs	8.
3.Poor	6.	9.

Attic		
1.1/4 Fin	4.Full Fin	7.
2.1/2 Fin	5.Fl/Stair	8.
3.3/4 Fin	6.1/2Fl/St	9.None

Insulation		
1.Full	4.Minimal	7.
2.Heavy	5.Partial	8.
3.Capped	6.	9.None

Unfinished %

Grade & Factor		
1.E Grade	4.B Grade	7.AA
2.D Grade	5.A Grade	8.AAAA Gra
3.C Grade	6.A+	9.Same

SQFT (Footprint)

Condition		
1.Poor	4.Avg	7.V G
2.Fair	5.Avg+	8.Exc
3.Avg-	6.Good	9.Same

Phys. % Good
Funct. % Good

Functional Code		
1.Incomp	4.Small Sl	7.Layout
2.Overbuil	5.CDU	8.Other
3.Delap	6.Style	9.None

Econ. % Good

Economic Code		
0.None	3.No Power	9.None
1.Location	4.Generate	8.
2.Encroach	5.Misc	9.

Entrance Code 0		
1.Interior	4.Vacant	7.
2.Refusal	5.Estimate	8.
3.Informed	6.	9.

Information Code 0		
1.Owner	4.Agent	7.
2.Relative	5.Estimate	8.
3.Tenant	6.Other	9.

Date Inspected

Additions, Outbuildings & Improvements

Type	Year	Units	Grade	Cond	Phys.	Funct.	Sound Value
11 1	0	180	0 0	0	0 %	0 %	
11 1	0	200	0 0	0	0 %	0 %	
24 Frame Shed	1980	200	0 0	0	0 %	0 %	
1 ONE STORY	1997	140	0 0	0	0 %	0 %	
23 Frame Garage	1998	576	2 100	4	0 %	100 %	
					%	%	
					%	%	
					%	%	
					%	%	
					%	%	

1.ONE STORY FRAM
2.TWO STORY FRAM
3.THREE STORY FR
4.1 & 1/2 STORY
5.1 & 3/4 STORY
6.2 & 1/2 STORY
21.Open Frame Por
22.Encl Frame Por
23.Frame Garage
24.Frame Shed
25.Frame Bay Wind
26.1SFr Overhang
27.Unfin Basement
28.Unfinished Att
29.Finished Attic

Map Lot R02-042 Account 4724 Location 75 GOULD ROAD Card 1 Of 1 8-31-2016

SUTHERS, PATRICIA A.

65 GOULD ROAD

LISBON FALLS ME 04252 4496
B9330P346

Inspection Witnessed By:

X Date

No./Date	Description	Date Insp.

Notes:

LISBON

Property Data

Neighborhood **32 GOULD - BURROURG**

Tree Growth Year **0**

TG MGT PLAN DATE **0**

BLDG PERMIT YEAR **0**

Zone/Land Use **6 RURAL OPEN SPACE 1**

Secondary Zone

Topography **1 Level**

1.Level	4.Below St	7.Steep
2.Rolling	5.Low	8.
3.Above St	6.Wet	9.

Utilities **4 Drilled Well** **6 Septic System**

1.Public	4.Dr Well	7.WELL & SEP
2.Water	5.Oth Prv Wa	8.HoldingTan
3.Sewer	6.Septic	9.P WTR/SEPT

Street **1 Public Paved**

1.PubPaved	4.PrivGrav	7.No Road
2.PrivPavd	5.R/W	8.No Legal
3.PubGravl	6.Long R/W	9.LandLkd

Interior Inspection **0**

CHANGE YR **0**

Sale Data

Sale Date **3-25-2016**

Price **78,500**

Sale Type **2 Land & Buildings**

1.Land	4.MOHOland	7.
2.L & B	5.MOHOw/o	8.
3.Building	6.	9.Distress

Financing **9 Unknown**

1.Convent	4.Seller	7.
2.FHA/VA	5.Private	8.
3.Assumed	6.Cash	9.Unknown

Validity **9 ABUTTER**

1.Valid	4.Split	7.Changes
2.Related	5.Partial	8.Other
3.Distress	6.Exempt	9.ABUTTER

Verified **5 Public Record**

1.Buyer	4.Agent	7.Family
2.Seller	5.Pub Rec	8.Other
3.Lender	6.MLS	9.

Assessment Record

Year	Land	Buildings	Exempt	Total
2009	24,050	55,870	7,280	72,640
2010	31,700	73,700	8,000	97,400
2011	31,700	73,700	8,300	97,100
2013	31,700	73,700	8,500	96,900
2015	31,700	73,700	8,700	96,700
2016	38,700	102,100	0	140,800

Land Data

Front Foot	Type	Effective Frontage	Effective Depth	Influence Factor	Influence Code
11.Primary Lot				%	
12.Additional I				%	
13.Additional II				%	
14.Additional III				%	
15.Additional IV				%	
				%	
				%	
Square Foot		**Square Feet**			
16.Primary Lot				%	
17.Additional I				%	
18.Additional II				%	
19.Additional III				%	
20.Additional IV				%	
				%	
				%	
Fract. Acre		**Acreage/Sites**			
21.HOMESITE	21	4.00		100 %	0
22.COMMERCIAL SIT	27	0.50		100 %	0
23.INDUSTRIAL SIT	44	1.00		100 %	0
Acres				%	
27.REAR 1-5				%	
28.REAR 6-10				%	
29.REAR 11-20				%	
30.REAR 21 +				%	
34.Farmland SW					
35.Farmland MW					

Total Acreage 4.50

Influence Codes

1.VACANCY
2.Excess Frtg
3.Topography
4.Size/Shape
5.Access
6.Restriction
7.Access/Topo
8.ENV-OPEN SPACE
9.Fract Share
Acres
36.Farmland HW
37.T G Softwood
38.T G Mixed Woo
39.T G Hardwood
40.Gravel Pit
41.RP/Wetland/Was
42.Leased or MH S
43.Condo Site
44.SITE IMPROVEME
46.Waste
47.Common Land
48.PRIME COMM LOT
49.SECONDARY COMM
50.MARGINAL COMM
51.UTILITY ROW
52.TOWER SITE
53.PASTURE

LISBON

Map Lot R02-042 | Account 4724 | Location 75 GOULD ROAD | Card 1 Of 1 | 8-31-2016

Building Style **2 Ranch**		
1.Conv.	5.Garrison	9.DW
2.Ranch	6.Contemp	10.BERM
3.R Ranch	7.Seasonal	11.COMM &
4.Cape	8.Primitiv	12.
Dwelling Units **1**		
Other Units **0**		
Stories **1 One Story**		
1.1	4.1.5	7.3.5
2.2	5.1.75	8.
3.3	6.2.5	9.
Exterior Walls **8 AL/Vinyl**		
1.Clapboar	5.T-111	9.Cem.Boar
2.WD.SH.	6.BR/Stone	10.Log
3.Compos.	7.Novelty	11.Other
4.ASB/ASP	8.AL/Vinyl	12.BLOCK
Roof Surface **1 Asphalt Shingles**		
1.Asphalt	4.Composit	7.Metal RS
2.Slate	5.Wood	8.
3.Metal LC	6.Other	9.
SF Masonry Trim **0**		
BUILDING USE **0**		
OPEN-4-CUSTOM **0**		
Year Built **1978**		
Year Remodeled **0**		
Foundation **1 Concrete**		
1.Concrete	4.Wood	7.DirtFlr
2.C Block	5.Slab	8.
3.Br/Stone	6.Piers	9.
Basement **4 Full Basement**		
1.1/4 Bmt	4.Full Bmt	7.
2.1/2 Bmt	5.Crawl	8.
3.3/4 Bmt	6.1stFlUnf	9.None
Bsmt Gar # Cars **0**		
Wet Basement **1 Dry Basement**		
1.Dry	4.Dirt/Dry	7.
2.Damp	5.Dirt/Dmp	8.
3.Wet	6.Dirt/Wet	9.

SF Bsmt Living **600**		
Fin Bsmt Grade **3 100**		
Electrical-Amps **1**		
Heat Type **100%** **1 Hot Water BB**		
1.HWBB	5.FWA	9.No Heat
2.Radiator	6.GravWA	10.RIN/MON
3.RadFloor	7.Electric	11.
4.Steam	8.Fl/Wall	12.
Cool Type **0%** **9 None**		
1.Central	4.W&C Air	7.
2.Evapor	5.	8.
3.H Pump	6.	9.None
Kitchen Style **2 Typical**		
1.Good	4.Obsolete	7.
2.Typical	5.	8.
3.Old Type	6.	9.None
Bath(s) Style **2 Typical Bath(s)**		
1.Good	4.Obsolete	7.
2.Typical	5.	8.
3.Old Type	6.	9.None
# Rooms **6**		
# Bedrooms **3**		
# Full Baths **1**		
# Half Baths **1**		
# Addn Fixtures **0**		
# Fireplaces **1**		

TRIO Software
A Division of Harris Computer Systems

Layout **1 Typical**		
1.Typical	4.(-) BR	7.
2.Inadeq	5.(-) BRs	8.
3.Poor	6.	9.
Attic **9 None**		
1.1/4 Fin	4.Full Fin	7.
2.1/2 Fin	5.Fl/Stair	8.
3.3/4 Fin	6.1/2Fl/St	9.None
Insulation **1 Full**		
1.Full	4.Minimal	7.
2.Heavy	5.Partial	8.
3.Capped	6.	9.None
Unfinished % **0%**		
Grade & Factor **3 Average 100%**		
1.E Grade	4.B Grade	7.AA
2.D Grade	5.A Grade	8.AAAA Gra
3.C Grade	6.A+	9.Same
SQFT (Footprint) **1112**		
Condition **4 Average**		
1.Poor	4.Avg	7.V G
2.Fair	5.Avg+	8.Exc
3.Avg-	6.Good	9.Same
Phys. % Good **0%**		
Funct. % Good **100%**		
Functional Code **9 None**		
1.Incomp	4.Small Si	7.Layout
2.Overbuil	5.CDU	8.Other
3.Delap	6.Style	9.None
Econ. % Good **100%**		
Economic Code **None**		
0.None	3.No Power	9.None
1.Location	4.Generate	8.
2.Encroach	5.Misc	9.
Entrance Code **5 Estimated**		
1.Interior	4.Vacant	7.
2.Refusal	5.Estimate	8.
3.Informed	6.	9.
Information Code **5 Estimate**		
1.Owner	4.Agent	7.
2.Relative	5.Estimate	8.
3.Tenant	6.Other	9.

AG POOL=NV

GAR 24X24=576

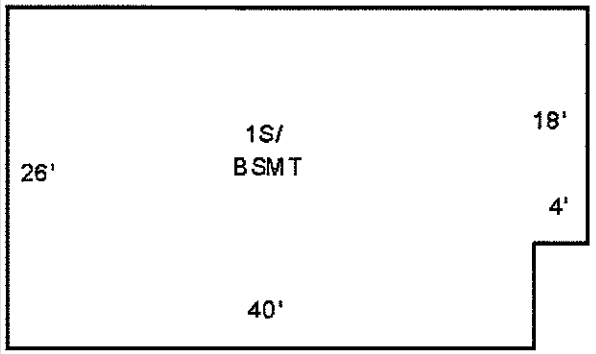



Date Inspected 1-17-2013

Additions, Outbuildings & Improvements

Type	Year	Units	Grade	Cond	Phys.	Funct.	Sound Value
23 Frame Garage	1988	576	2 100	3	0 %	100 %	
					%	%	
					%	%	
					%	%	
					%	%	
					%	%	
					%	%	
					%	%	
					%	%	

1.ONE STORY FRAM
2.TWO STORY FRAM
3.THREE STORY FR
4.1 & 1/2 STORY
5.1 & 3/4 STORY
6.2 & 1/2 STORY
21.Open Frame Por
22.Encl Frame Por
23.Frame Garage
24.Frame Shed
25.Frame Bay Wind
26.1SFr Overhang
27.Unfin Basement
28.Unfinished Att
29.Finished Attic

Map Lot R02-043 Account 2170 Location 71 GOULD ROAD Card 1 Of 1 8-31-2016

FLAGG-FENNELL, AMANDA J. &
FENNELL, WILLIAM J.
71 GOULD RD

LISBON FALLS ME 04252
B5985P271

Property Data

Neighborhood **32 GOULD - BURROURG**

Tree Growth Year **0**

TG MGT PLAN DATE **0**

BLDG PERMIT YEAR **0**

Zone/Land Use **6 RURAL OPEN SPACE 1**

Secondary Zone

Topography **1 Level**

1.Level	4.Below St	7.Steep
2.Rolling	5.Low	8.
3.Above St	6.Wet	9.

Utilities **4 Drilled Well** **6 Septic System**

1.Public	4.Dr Well	7.WELL & SEP
2.Water	5.Oth Prv Wa	8.HoldingTan
3.Sewer	6.Septic	9.P WTR/SEPT

Street **1 Public Paved**

1.PubPaved	4.PrivGrav	7.No Road
2.PrivPavd	5.R/W	8.No Legal
3.PubGravl	6.Long R/W	9.LandLkd

Interior Inspection **0**

CHANGE YR **0**

Sale Data

Sale Date

Price

Sale Type

1.Land	4.MOHOland	7.
2.L & B	5.MOHOw/o	8.
3.Building	6.	9.Distress

Financing

1.Convent	4.Seller	7.
2.FHA/VA	5.Private	8.
3.Assumed	6.Cash	9.Unknown

Validity

1.Valid	4.Split	7.Changes
2.Related	5.Partial	8.Other
3.Distress	6.Exempt	9.ABUTTER

Verified

1.Buyer	4.Agent	7.Family
2.Seller	5.Pub Rec	8.Other
3.Lender	6.MLS	9.

Assessment Record

Year	Land	Buildings	Exempt	Total
2009	13,050	47,990	0	61,040
2010	17,200	63,300	0	80,500
2011	17,200	63,300	0	80,500
2013	17,200	63,300	0	80,500
2015	17,200	63,300	0	80,500
2016	26,700	74,900	0	101,600

Land Data

Front Foot	Type	Effective Frontage	Effective Depth	Influence Factor	Influence Code
11.Primary Lot				%	
12.Additional I				%	
13.Additional II				%	
14.Additional III				%	
15.Additional IV				%	
				%	
				%	
Square Foot		**Square Feet**			
16.Primary Lot				%	
17.Additional I				%	
18.Additional II				%	
19.Additional III				%	
20.Additional IV				%	
				%	
				%	
Fract. Acre		**Acreage/Sites**			
21.HOMESITE	21		0.50	100 %	0
22.COMMERCIAL SIT	44		1.00	100 %	0
23.INDUSTRIAL SIT				%	
Acres				%	
27.REAR 1-5				%	
28.REAR 6-10				%	
29.REAR 11-20				%	
30.REAR 21 +				%	
34.Farmland SW					
35.Farmland MW					

Total Acreage 0.50

Influence Codes

1.VACANCY
2.Excess Frtg
3.Topography
4.Size/Shape
5.Access
6.Restriction
7.Access/Topo
8.ENV-OPEN SPACE
9.Fract Share
Acres
36.Farmland HW
37.T G Softwood
38.T G Mixed Woo
39.T G Hardwood
40.Gravel Pit
41.RP/Wetland/Was
42.Leased or MH S
43.Condo Site
44.SITE IMPROVEME
46.Waste
47.Common Land
48.PRIME COMM LOT
49.SECONDARY COMM
50.MARGINAL COMM
51.UTILITY ROW
52.TOWER SITE
53.PASTURE

Inspection Witnessed By:

X Date

No./Date	Description	Date Insp.

Notes:

LISBON

LISBON

Map Lot R02-043 | Account 2170 | Location 71 GOULD ROAD | Card 1 Of 1 | 8-31-2016

Building Style **1 Conventional**		
1.Conv.	5.Garrison	9.DW
2.Ranch	6.Contemp	10.BERM
3.R Ranch	7.Seasonal	11.COMM &
4.Cape	8.Primitiv	12.
Dwelling Units **1**		
Other Units **0**		
Stories **4 One & 1/2 Story**		
1.1	4.1.5	7.3.5
2.2	5.1.75	8.
3.3	6.2.5	9.
Exterior Walls **8 AL/Vinyl**		
1.Clapboar	5.T-111	9.Cem.Boar
2.WD.SH.	6.BR/Stone	10.Log
3.Compos.	7.Novelty	11.Other
4.ASB/ASP	8.AL/Vinyl	12.BLOCK
Roof Surface **1 Asphalt Shingles**		
1.Asphalt	4.Composit	7.Metal RS
2.Slate	5.Wood	8.
3.Metal LC	6.Other	9.
SF Masonry Trim **0**		
BUILDING USE **0**		
OPEN-4-CUSTOM **0**		
Year Built **1900**		
Year Remodeled **0**		
Foundation **3 Brick &/or Stone**		
1.Concrete	4.Wood	7.DirtFlr
2.C Block	5.Slab	8.
3.Br/Stone	6.Piers	9.
Basement **4 Full Basement**		
1.1/4 Bmt	4.Full Bmt	7.
2.1/2 Bmt	5.Crawl	8.
3.3/4 Bmt	6.1stFlUnf	9.None
Bsmt Gar # Cars **0**		
Wet Basement **3 Wet Basement**		
1.Dry	4.Dirt/Dry	7.
2.Damp	5.Dirt/Dmp	8.
3.Wet	6.Dirt/Wet	9.

SF Bsmt Living **0**		
Fin Bsmt Grade **0 0**		
Electrical-Amps **0**		
Heat Type **100%** **1 Hot Water BB**		
1.HWBB	5.FWA	9.No Heat
2.Radiator	6.GravWA	10.RIN/MON
3.RadFloor	7.Electric	11.
4.Steam	8.Fl/Wall	12.
Cool Type **0%** **9 None**		
1.Central	4.W&C Air	7.
2.Evapor	5.	8.
3.H Pump	6.	9.None
Kitchen Style **2 Typical**		
1.Good	4.Obsolete	7.
2.Typical	5.	8.
3.Old Type	6.	9.None
Bath(s) Style **2 Typical Bath(s)**		
1.Good	4.Obsolete	7.
2.Typical	5.	8.
3.Old Type	6.	9.None
# Rooms **6**		
# Bedrooms **3**		
# Full Baths **1**		
# Half Baths **1**		
# Addn Fixtures **0**		
# Fireplaces **0**		

TRIO Software
A Division of Harris Computer Systems

Layout **1 Typical**		
1.Typical	4.(-) BR	7.
2.Inadeq	5.(-) BRs	8.
3.Poor	6.	9.
Attic **9 None**		
1.1/4 Fin	4.Full Fin	7.
2.1/2 Fin	5.Fl/Stair	8.
3.3/4 Fin	6.1/2Fl/St	9.None
Insulation **1 Full**		
1.Full	4.Minimal	7.
2.Heavy	5.Partial	8.
3.Capped	6.	9.None
Unfinished % **0%**		
Grade & Factor **3 Average 100%**		
1.E Grade	4.B Grade	7.AA
2.D Grade	5.A Grade	8.AAAA Gra
3.C Grade	6.A+	9.Same
SQFT (Footprint) **816**		
Condition **4 Average**		
1.Poor	4.Avg	7.V G
2.Fair	5.Avg+	8.Exc
3.Avg-	6.Good	9.Same
Phys. % Good **0%**		
Funct. % Good **95%**		
Functional Code **3 Delap**		
1.Incomp	4.Small Si	7.Layout
2.Overbuil	5.CDU	8.Other
3.Delap	6.Style	9.None
Econ. % Good **100%**		
Economic Code **None**		
0.None	3.No Power	9.None
1.Location	4.Generate	8.
2.Encroach	5.Misc	9.
Entrance Code **4 Unoccupied**		
1.Interior	4.Vacant	7.
2.Refusal	5.Estimate	8.
3.Informed	6.	9.
Information Code **5 Estimate**		
1.Owner	4.Agent	7.
2.Relative	5.Estimate	8.
3.Tenant	6.Other	9.

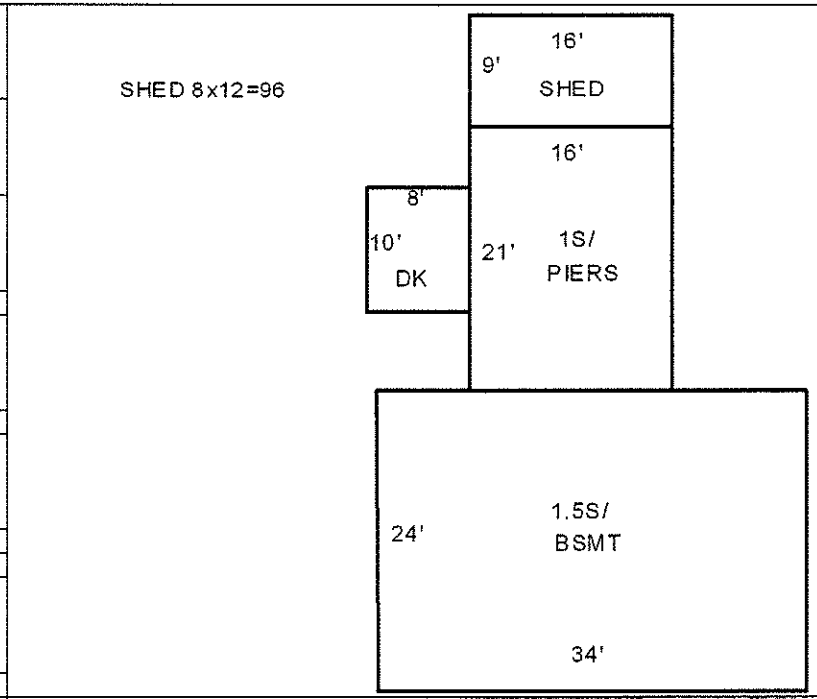

Date Inspected 3-20-2015

Additions, Outbuildings & Improvements

Type	Year	Units	Grade	Cond	Phys.	Funct.	Sound Value
1 ONE STORY	0	336	0 0	0	0 %	0 %	
24 Frame Shed	0	144	0 0	0	0 %	0 %	
68 Wood Deck	0	80	0 0	0	0 %	0 %	
24 Frame Shed	2005	96	2 100	4	0 %	100 %	
					%	%	
					%	%	
					%	%	
					%	%	
					%	%	
					%	%	

1.ONE STORY FRAM
2.TWO STORY FRAM
3.THREE STORY FR
4.1 & 1/2 STORY
5.1 & 3/4 STORY
6.2 & 1/2 STORY
21.Open Frame Por
22.Encl Frame Por
23.Frame Garage
24.Frame Shed
25.Frame Bay Wind
26.1SFr Overhang
27.Unfin Basement
28.Unfinished Att
29.Finished Attic

Map Lot R02-044 | Account 783 | Location 66 GOULD ROAD | Card 1 Of 2 | 8-31-2016

BRETON, RICHARD L.
LIVING TRUST
55 N. GAYTON LN

WINTHROP ME 04364
B4213P211

Property Data

Neighborhood **32 GOULD - BURROURG**

Tree Growth Year **0**

TG MGT PLAN DATE **2000**

BLDG PERMIT YEAR **0**

Zone/Land Use **6 RURAL OPEN SPACE 1**

Secondary Zone

Topography **1 Level**

1.Level	4.Below St	7.Steep
2.Rolling	5.Low	8.
3.Above St	6.Wet	9.

Utilities **4 Drilled Well** **6 Septic System**

1.Public	4.Dr Well	7.WELL & SEP
2.Water	5.Oth Prv Wa	8.HoldingTan
3.Sewer	6.Septic	9.P WTR/SEPT

Street **1 Public Paved**

1.PubPaved	4.PrivGrav	7.No Road
2.PrivPavd	5.R/W	8.No Legal
3.PubGravl	6.Long R/W	9.LandLkd

Interior Inspection **0**

CHANGE YR **0**

Sale Data

Sale Date

Price

Sale Type

1.Land	4.MOHOland	7.
2.L & B	5.MOHOw/o	8.
3.Building	6.	9.Distress

Financing

1.Convent	4.Seller	7.
2.FHA/VA	5.Private	8.
3.Assumed	6.Cash	9.Unknown

Validity

1.Valid	4.Split	7.Changes
2.Related	5.Partial	8.Other
3.Distress	6.Exempt	9.ABUTTER

Verified

1.Buyer	4.Agent	7.Family
2.Seller	5.Pub Rec	8.Other
3.Lender	6.MLS	9.

Assessment Record

Year	Land	Buildings	Exempt	Total
2009	56,150	68,640	7,280	117,510
2010	80,600	90,600	8,000	163,200
2011	80,600	90,600	8,300	162,900
2013	82,200	90,600	8,500	164,300
2015	82,200	90,600	8,700	164,100
2016	74,200	101,400	15,000	160,600

Land Data

Front Foot	Type	Effective Frontage	Effective Depth	Influence Factor	Influence Code
11.Primary Lot				%	
12.Additional I				%	
13.Additional II				%	
14.Additional III				%	
15.Additional IV				%	
				%	
				%	

Square Foot	Square Feet		
16.Primary Lot		%	
17.Additional I		%	
18.Additional II		%	
19.Additional III		%	
20.Additional IV		%	
		%	
		%	

Fract. Acre	Acreage/Sites		
21.HOMESITE	21 4.00	100 %	0
22.COMMERCIAL SIT	37 17.50	100 %	0
23.INDUSTRIAL SIT	38 45.50	100 %	0
Acres	39 17.50	100 %	0
27.REAR 1-5	41 1.50	100 %	0
28.REAR 6-10	42 1.00	100 %	0
29.REAR 11-20	27 5.00	100 %	0
30.REAR 21 +			
34.Farmland SW			
35.Farmland MW			

Total Acreage 91.00

Influence Codes

1.VACANCY
2.Excess Frtg
3.Topography
4.Size/Shape
5.Access
6.Restriction
7.Access/Topo
8.ENV-OPEN SPACE
9.Fract Share
Acres
36.Farmland HW
37.T G Softwood
38.T G Mixed Woo
39.T G Hardwood
40.Gravel Pit
41.RP/Wetland/Was
42.Leased or MH S
43.Condo Site
44.SITE IMPROVEME
46.Waste
47.Common Land
48.PRIME COMM LOT
49.SECONDARY COMM
50.MARGINAL COMM
51.UTILITY ROW
52.TOWER SITE
53.PASTURE

Inspection Witnessed By:

X Date

No./Date	Description	Date Insp.

Notes:

LISBON

LISBON

Map Lot R02-044 | Account 783 | Location 66 GOULD ROAD | Card 1 Of 2 | 8-31-2016

Building Style **1 Conventional**		
1.Conv.	5.Garrison	9.DW
2.Ranch	6.Contemp	10.BERM
3.R Ranch	7.Seasonal	11.COMM &
4.Cape	8.Primitiv	12.
Dwelling Units **2**		
Other Units **0**		
Stories **2 Two Story**		
1.1	4.1.5	7.3.5
2.2	5.1.75	8.
3.3	6.2.5	9.
Exterior Walls **8 AL/Vinyl**		
1.Clapboar	5.T-111	9.Cem.Boar
2.WD.SH.	6.BR/Stone	10.Log
3.Compos.	7.Novelty	11.Other
4.ASB/ASP	8.AL/Vinyl	12.BLOCK
Roof Surface **1 Asphalt Shingles**		
1.Asphalt	4.Composit	7.Metal RS
2.Slate	5.Wood	8.
3.Metal LC	6.Other	9.
SF Masonry Trim **0**		
BUILDING USE **0**		
OPEN-4-CUSTOM **0**		
Year Built **1900**		
Year Remodeled **0**		
Foundation **3 Brick &/or Stone**		
1.Concrete	4.Wood	7.DirtFlr
2.C Block	5.Slab	8.
3.Br/Stone	6.Piers	9.
Basement **4 Full Basement**		
1.1/4 Bmt	4.Full Bmt	7.
2.1/2 Bmt	5.Crawl	8.
3.3/4 Bmt	6.1stFlUnf	9.None
Bsmt Gar # Cars **0**		
Wet Basement **3 Wet Basement**		
1.Dry	4.Dirt/Dry	7.
2.Damp	5.Dirt/Dmp	8.
3.Wet	6.Dirt/Wet	9.

SF Bsmt Living **0**		
Fin Bsmt Grade **0 0**		
Electrical-Amps **1**		
Heat Type **100%** **8 Floor/Wall Unit**		
1.HWBB	5.FWA	9.No Heat
2.Radiator	6.GravWA	10.RIN/MON
3.RadFloor	7.Electric	11.
4.Steam	8.Fl/Wall	12.
Cool Type **0%** **9 None**		
1.Central	4.W&C Air	7.
2.Evapor	5.	8.
3.H Pump	6.	9.None
Kitchen Style **2 Typical**		
1.Good	4.Obsolete	7.
2.Typical	5.	8.
3.Old Type	6.	9.None
Bath(s) Style **2 Typical Bath(s)**		
1.Good	4.Obsolete	7.
2.Typical	5.	8.
3.Old Type	6.	9.None
# Rooms **7**		
# Bedrooms **4**		
# Full Baths **1**		
# Half Baths **1**		
# Addn Fixtures **0**		
# Fireplaces **0**		

TRIO Software
A Division of Harris Computer Systems

Layout **1 Typical**		
1.Typical	4.(-) BR	7.
2.Inadeq	5.(-) BRs	8.
3.Poor	6.	9.
Attic **2 1/2 Finished**		
1.1/4 Fin	4.Full Fin	7.
2.1/2 Fin	5.Fl/Stair	8.
3.3/4 Fin	6.1/2Fl/St	9.None
Insulation **1 Full**		
1.Full	4.Minimal	7.
2.Heavy	5.Partial	8.
3.Capped	6.	9.None
Unfinished % **0%**		
Grade & Factor **3 Average 100%**		
1.E Grade	4.B Grade	7.AA
2.D Grade	5.A Grade	8.AAAA Gra
3.C Grade	6.A+	9.Same
SQFT (Footprint) **616**		
Condition **5 Above Average**		
1.Poor	4.Avg	7.V G
2.Fair	5.Avg+	8.Exc
3.Avg-	6.Good	9.Same
Phys. % Good **0%**		
Funct. % Good **100%**		
Functional Code **9 None**		
1.Incomp	4.Small Si	7.Layout
2.Overbuil	5.CDU	8.Other
3.Delap	6.Style	9.None
Econ. % Good **100%**		
Economic Code **None**		
0.None	3.No Power	9.None
1.Location	4.Generate	8.
2.Encroach	5.Misc	9.
Entrance Code **1 Interior Inspect**		
1.Interior	4.Vacant	7.
2.Refusal	5.Estimate	8.
3.Informed	6.	9.
Information Code **1 Owner**		
1.Owner	4.Agent	7.
2.Relative	5.Estimate	8.
3.Tenant	6.Other	9.

1.5 BARN 40X60=2400

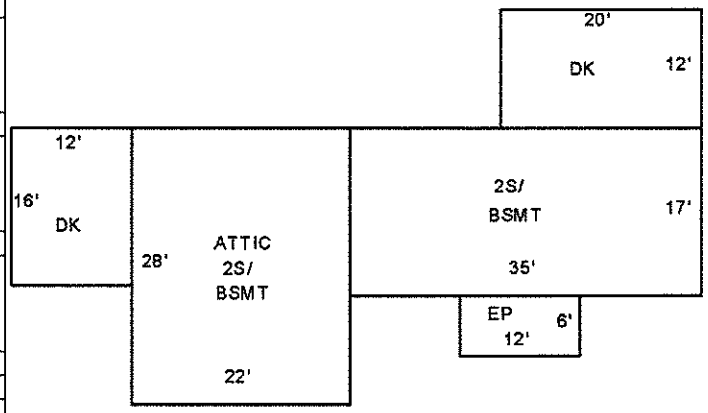

Date Inspected 4-17-2013

Additions, Outbuildings & Improvements

Type	Year	Units	Grade	Cond	Phys.	Funct.	Sound Value
12 2	0	595	0 0	0	0 %	0 %	
22 Encl Frame Porch	0	72	0 0	0	0 %	0 %	
68 Wood Deck	0	240	0 0	0	0 %	0 %	
68 Wood Deck	2004	192	3 100	4	0 %	100 %	
157 1.50 ST	1910				%	%	1,000
					%	%	
					%	%	
					%	%	
					%	%	
					%	%	

1.ONE STORY FRAM
2.TWO STORY FRAM
3.THREE STORY FR
4.1 & 1/2 STORY
5.1 & 3/4 STORY
6.2 & 1/2 STORY
21.Open Frame Por
22.Encl Frame Por
23.Frame Garage
24.Frame Shed
25.Frame Bay Wind
26.1SFr Overhang
27.Unfin Basement
28.Unfinished Att
29.Finished Attic



Map Lot R02-044 Account 783 Location Card 2 Of 2 8-31-2016

BRETON, RICHARD L.
LIVING TRUST
55 N. GAYTON LN

WINTHROP ME 04364
B4213P211

Property Data

Neighborhood **32 GOULD - BURROURG**

Tree Growth Year **0**

TG MGT PLAN DATE **2000**

BLDG PERMIT YEAR **0**

Zone/Land Use **6 RURAL OPEN SPACE 1**

Secondary Zone

Topography **1 Level**

1.Level	4.Below St	7.Steep
2.Rolling	5.Low	8.
3.Above St	6.Wet	9.

Utilities **4 Drilled Well** **6 Septic System**

1.Public	4.Dr Well	7.WELL & SEP
2.Water	5.Oth Prv Wa	8.HoldingTan
3.Sewer	6.Septic	9.P WTR/SEPT

Street **1 Public Paved**

1.PubPaved	4.PrivGrav	7.No Road
2.PrivPavd	5.R/W	8.No Legal
3.PubGravl	6.Long R/W	9.LandLkd

Interior Inspection **0**

CHANGE YR **0**

Sale Data

Sale Date

Price

Sale Type

1.Land	4.MOHOland	7.
2.L & B	5.MOHOw/o	8.
3.Building	6.	9.Distress

Financing

1.Convent	4.Seller	7.
2.FHA/VA	5.Private	8.
3.Assumed	6.Cash	9.Unknown

Validity

1.Valid	4.Split	7.Changes
2.Related	5.Partial	8.Other
3.Distress	6.Exempt	9.ABUTTER

Verified

1.Buyer	4.Agent	7.Family
2.Seller	5.Pub Rec	8.Other
3.Lender	6.MLS	9.

Assessment Record

Year	Land	Buildings	Exempt	Total
2016	29,000	0	0	29,000

Inspection Witnessed By:

X Date

No./Date	Description	Date Insp.

Notes:

Land Data

Front Foot	Type	Effective Frontage	Effective Depth	Influence Factor	Influence Code
11.Primary Lot				%	
12.Additional I				%	
13.Additional II				%	
14.Additional III				%	
15.Additional IV				%	
				%	
				%	

Square Foot	Square Feet		
16.Primary Lot		%	
17.Additional I		%	
18.Additional II		%	
19.Additional III		%	
20.Additional IV		%	
		%	
		%	

Fract. Acre	Acreage/Sites		
21.HOMESITE	28	5.00	100 % 0
22.COMMERCIAL SIT	29	10.00	100 % 0
23.INDUSTRIAL SIT	44	1.00	100 % 0
Acres	30	10.00	100 % 0
27.REAR 1-5			%
28.REAR 6-10			%
29.REAR 11-20			%
30.REAR 21 +			
34.Farmland SW			
35.Farmland MW			

Total Acreage 25.00

Influence Codes

1.VACANCY
2.Excess Frtg
3.Topography
4.Size/Shape
5.Access
6.Restriction
7.Access/Topo
8.ENV-OPEN SPACE
9.Fract Share
Acres
36.Farmland HW
37.T G Softwood
38.T G Mixed Woo
39.T G Hardwood
40.Gravel Pit
41.RP/Wetland/Was
42.Leased or MH S
43.Condo Site
44.SITE IMPROVEME
46.Waste
47.Common Land
48.PRIME COMM LOT
49.SECONDARY COMM
50.MARGINAL COMM
51.UTILITY ROW
52.TOWER SITE
53.PASTURE

LISBON

LISBON

Map Lot R02-044 | Account 783 | Location | Card 2 Of 2 | 8-31-2016

Building Style		
1.Conv.	5.Garrison	9.DW
2.Ranch	6.Contemp	10.BERM
3.R Ranch	7.Seasonal	11.COMM &
4.Cape	8.Primitiv	12.

Dwelling Units

Other Units

Stories		
1.1	4.1.5	7.3.5
2.2	5.1.75	8.
3.3	6.2.5	9.

Exterior Walls		
1.Clapboar	5.T-111	9.Cem.Boar
2.WD.SH.	6.BR/Stone	10.Log
3.Compos.	7.Novelty	11.Other
4.ASB/ASP	8.AL/Vinyl	12.BLOCK

Roof Surface		
1.Asphalt	4.Composit	7.Metal RS
2.Slate	5.Wood	8.
3.Metal LC	6.Other	9.

SF Masonry Trim

BUILDING USE

OPEN-4-CUSTOM

Year Built

Year Remodeled

Foundation		
1.Concrete	4.Wood	7.DirtFlr
2.C Block	5.Slab	8.
3.Br/Stone	6.Piers	9.

Basement		
1.1/4 Bmt	4.Full Bmt	7.
2.1/2 Bmt	5.Crawl	8.
3.3/4 Bmt	6.1stFlUnf	9.None

Bsmt Gar # Cars

Wet Basement		
1.Dry	4.Dirt/Dry	7.
2.Damp	5.Dirt/Dmp	8.
3.Wet	6.Dirt/Wet	9.

SF Bsmt Living

Fin Bsmt Grade

Electrical-Amps

Heat Type 100%		
1.HWBB	5.FWA	9.No Heat
2.Radiator	6.GravWA	10.RIN/MON
3.RadFloor	7.Electric	11.
4.Steam	8.Fl/Wall	12.

Cool Type 0%		
1.Central	4.W&C Air	7.
2.Evapor	5.	8.
3.H Pump	6.	9.None

Kitchen Style		
1.Good	4.Obsolete	7.
2.Typical	5.	8.
3.Old Type	6.	9.None

Bath(s) Style		
1.Good	4.Obsolete	7.
2.Typical	5.	8.
3.Old Type	6.	9.None

Rooms

Bedrooms

Full Baths

Half Baths

Addn Fixtures

Fireplaces

TRIO Software
A Division of Harris Computer Systems

Layout		
1.Typical	4.(-) BR	7.
2.Inadeq	5.(-) BRs	8.
3.Poor	6.	9.

Attic		
1.1/4 Fin	4.Full Fin	7.
2.1/2 Fin	5.Fl/Stair	8.
3.3/4 Fin	6.1/2Fl/St	9.None

Insulation		
1.Full	4.Minimal	7.
2.Heavy	5.Partial	8.
3.Capped	6.	9.None

Unfinished %

Grade & Factor		
1.E Grade	4.B Grade	7.AA
2.D Grade	5.A Grade	8.AAAA Gra
3.C Grade	6.A+	9.Same

SQFT (Footprint)

Condition		
1.Poor	4.Avg	7.V G
2.Fair	5.Avg+	8.Exc
3.Avg-	6.Good	9.Same

Phys. % Good

Funct. % Good

Functional Code		
1.Incomp	4.Small Si	7.Layout
2.Overbuil	5.CDU	8.Other
3.Delap	6.Style	9.None

Econ. % Good

Economic Code		
0.None	3.No Power	9.None
1.Location	4.Generate	8.
2.Encroach	5.Misc	9.

Entrance Code 0		
1.Interior	4.Vacant	7.
2.Refusal	5.Estimate	8.
3.Informed	6.	9.

Information Code 0		
1.Owner	4.Agent	7.
2.Relative	5.Estimate	8.
3.Tenant	6.Other	9.

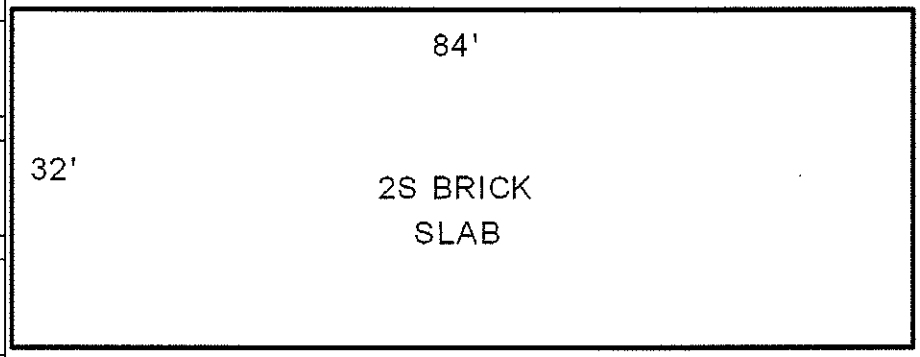

Date Inspected

Additions, Outbuildings & Improvements

Type	Year	Units	Grade	Cond	Phys.	Funct.	Sound Value
					%	%	
					%	%	
					%	%	
					%	%	
					%	%	
					%	%	
					%	%	
					%	%	
					%	%	
					%	%	

1.ONE STORY FRAM
2.TWO STORY FRAM
3.THREE STORY FR
4.1 & 1/2 STORY
5.1 & 3/4 STORY
6.2 & 1/2 STORY
21.Open Frame Por
22.Encl Frame Por
23.Frame Garage
24.Frame Shed
25.Frame Bay Wind
26.1SFr Overhang
27.Unfin Basement
28.Unfinished Att
29.Finished Attic

Map Lot R02-044-X | Account 784 | Location 64 GOULD ROAD | Card 1 Of 1 | 8-31-2016

BRETON, RICHARD L.

55 N. GAYTON LN

WINTHROP ME 04364

Property Data

Neighborhood **32 GOULD - BURROURG**

Tree Growth Year **0**

TG MGT PLAN DATE **0**

BLDG PERMIT YEAR **0**

Zone/Land Use **6 RURAL OPEN SPACE 1**

Secondary Zone

Topography **1 Level**

1.Level	4.Below St	7.Steep
2.Rolling	5.Low	8.
3.Above St	6.Wet	9.

Utilities **4 Drilled Well** **6 Septic System**

1.Public	4.Dr Well	7.WELL & SEP
2.Water	5.Oth Prv Wa	8.HoldingTan
3.Sewer	6.Septic	9.P WTR/SEPT

Street **1 Public Paved**

1.PubPaved	4.PrivGrav	7.No Road
2.PrivPavd	5.R/W	8.No Legal
3.PubGravl	6.Long R/W	9.LandLkd

Interior Inspection **0**

CHANGE YR **0**

Sale Data

Sale Date

Price

Sale Type

1.Land	4.MOHOland	7.
2.L & B	5.MOHOw/o	8.
3.Building	6.	9.Distress

Financing

1.Convent	4.Seller	7.
2.FHA/VA	5.Private	8.
3.Assumed	6.Cash	9.Unknown

Validity

1.Valid	4.Split	7.Changes
2.Related	5.Partial	8.Other
3.Distress	6.Exempt	9.ABUTTER

Verified

1.Buyer	4.Agent	7.Family
2.Seller	5.Pub Rec	8.Other
3.Lender	6.MLS	9.

Assessment Record

Year	Land	Buildings	Exempt	Total
2009	0	36,710	0	36,710
2010	0	48,500	0	48,500
2011	0	48,500	0	48,500
2013	0	48,500	0	48,500
2015	0	48,500	0	48,500
2016	0	46,000	0	46,000

Land Data

Front Foot	Type	Effective Frontage	Effective Depth	Influence Factor	Influence Code
11.Primary Lot				%	
12.Additional I				%	
13.Additional II				%	
14.Additional III				%	
15.Additional IV				%	
				%	
				%	

Square Foot	Square Feet		
16.Primary Lot		%	
17.Additional I		%	
18.Additional II		%	
19.Additional III		%	
20.Additional IV		%	
		%	
		%	

Fract. Acre	Acreage/Sites		
21.HOMESITE		%	
22.COMMERCIAL SIT		%	
23.INDUSTRIAL SIT		%	
Acres		%	
27.REAR 1-5		%	
28.REAR 6-10		%	
29.REAR 11-20		%	
30.REAR 21 +		%	
34.Farmland SW			
35.Farmland MW			

Total Acreage 0.00

Influence Codes

1.VACANCY
2.Excess Frtg
3.Topography
4.Size/Shape
5.Access
6.Restriction
7.Access/Topo
8.ENV-OPEN SPACE
9.Fract Share

Acres

36.Farmland HW
37.T G Softwood
38.T G Mixed Woo
39.T G Hardwood
40.Gravel Pit
41.RP/Wetland/Was
42.Leased or MH S
43.Condo Site
44.SITE IMPROVEME
46.Waste
47.Common Land
48.PRIME COMM LOT
49.SECONDARY COMM
50.MARGINAL COMM
51.UTILITY ROW
52.TOWER SITE
53.PASTURE

Inspection Witnessed By:

X Date

No./Date	Description	Date Insp.

Notes:

1957 RICHARDSON 8X33

LISBON

LISBON

Map Lot R02-044-X | Account 784 | Location 64 GOULD ROAD | Card 1 Of 1 | 8-31-2016

Building Style		
1.Conv.	5.Garrison	9.DW
2.Ranch	6.Contemp	10.BERM
3.R Ranch	7.Seasonal	11.COMM &
4.Cape	8.Primitiv	12.

Dwelling Units
Other Units

Stories		
1.1	4.1.5	7.3.5
2.2	5.1.75	8.
3.3	6.2.5	9.

Exterior Walls		
1.Clapboar	5.T-111	9.Cem.Boar
2.WD.SH.	6.BR/Stone	10.Log
3.Compos.	7.Novelty	11.Other
4.ASB/ASP	8.AL/Vinyl	12.BLOCK

Roof Surface		
1.Asphalt	4.Composit	7.Metal RS
2.Slate	5.Wood	8.
3.Metal LC	6.Other	9.

SF Masonry Trim
BUILDING USE
OPEN-4-CUSTOM
Year Built
Year Remodeled

Foundation		
1.Concrete	4.Wood	7.DirtFlr
2.C Block	5.Slab	8.
3.Br/Stone	6.Piers	9.

Basement		
1.1/4 Bmt	4.Full Bmt	7.
2.1/2 Bmt	5.Crawl	8.
3.3/4 Bmt	6.1stFlUnf	9.None

Bsmt Gar # Cars

Wet Basement		
1.Dry	4.Dirt/Dry	7.
2.Damp	5.Dirt/Dmp	8.
3.Wet	6.Dirt/Wet	9.

SF Bsmt Living
Fin Bsmt Grade
Electrical-Amps

Heat Type 100%		
1.HWBB	5.FWA	9.No Heat
2.Radiator	6.GravWA	10.RIN/MON
3.RadFloor	7.Electric	11.
4.Steam	8.Fl/Wall	12.

Cool Type 0%		
1.Central	4.W&C Air	7.
2.Evapor	5.	8.
3.H Pump	6.	9.None

Kitchen Style		
1.Good	4.Obsolete	7.
2.Typical	5.	8.
3.Old Type	6.	9.None

Bath(s) Style		
1.Good	4.Obsolete	7.
2.Typical	5.	8.
3.Old Type	6.	9.None

Rooms
Bedrooms
Full Baths
Half Baths
Addn Fixtures
Fireplaces

TRIO Software
A Division of Harris Computer Systems

Layout		
1.Typical	4.(-) BR	7.
2.Inadeq	5.(-) BRs	8.
3.Poor	6.	9.

Attic		
1.1/4 Fin	4.Full Fin	7.
2.1/2 Fin	5.Fl/Stair	8.
3.3/4 Fin	6.1/2Fl/St	9.None

Insulation		
1.Full	4.Minimal	7.
2.Heavy	5.Partial	8.
3.Capped	6.	9.None

Unfinished %

Grade & Factor		
1.E Grade	4.B Grade	7.AA
2.D Grade	5.A Grade	8.AAAA Gra
3.C Grade	6.A+	9.Same

SQFT (Footprint)

Condition		
1.Poor	4.Avg	7.V G
2.Fair	5.Avg+	8.Exc
3.Avg-	6.Good	9.Same

Phys. % Good
Funct. % Good

Functional Code		
1.Incomp	4.Small Si	7.Layout
2.Overbuil	5.CDU	8.Other
3.Delap	6.Style	9.None

Econ. % Good

Economic Code		
0.None	3.No Power	9.None
1.Location	4.Generate	8.
2.Encroach	5.Misc	9.

Entrance Code 0		
1.Interior	4.Vacant	7.
2.Refusal	5.Estimate	8.
3.Informed	6.	9.

Information Code 0		
1.Owner	4.Agent	7.
2.Relative	5.Estimate	8.
3.Tenant	6.Other	9.

Date Inspected

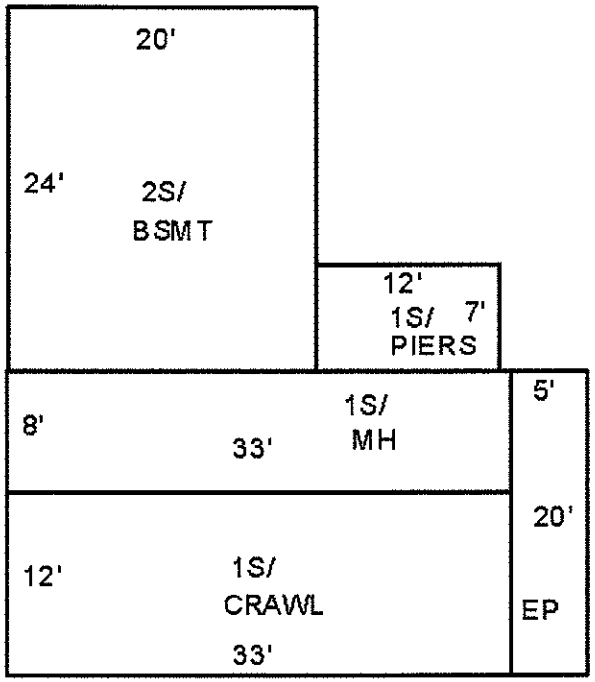



Additions, Outbuildings & Improvements

Type	Year	Units	Grade	Cond	Phys.	Funct.	Sound Value
995 8 Mobile Home..	1957	8x33	2 100	3	0 %	100 %	
1 ONE STORY	1970	396	2 100	3	0 %	90 %	
1 ONE STORY	1970	264	2 100	3	0 %	90 %	
1 ONE STORY	1993	84	2 100	3	0 %	90 %	
12 2	1993	480	2 100	4	0 %	90 %	
22 Encl Frame Porch	1976	100	2 100	3	0 %	90 %	
					%	%	
					%	%	
					%	%	
					%	%	

1.ONE STORY FRAM
2.TWO STORY FRAM
3.THREE STORY FR
4.1 & 1/2 STORY
5.1 & 3/4 STORY
6.2 & 1/2 STORY
21.Open Frame Por
22.Encl Frame Por
23.Frame Garage
24.Frame Shed
25.Frame Bay Wind
26.1SFr Overhang
27.Unfin Basement
28.Unfinished Att
29.Finished Attic

Map Lot R02-045 Account 500 Location 67 GOULD ROAD Card 1 Of 1 8-31-2016

BICHREST, DEREK

67 GOULD RD

LISBON FALLS ME 04252
B1654P142 B6801P128

Property Data

Neighborhood **32 GOULD - BURROURG**

Tree Growth Year **0**

TG MGT PLAN DATE **0**

BLDG PERMIT YEAR **0**

Zone/Land Use **6 RURAL OPEN SPACE 1**

Secondary Zone

Topography **1 Level**

1.Level	4.Below St	7.Steep
2.Rolling	5.Low	8.
3.Above St	6.Wet	9.

Utilities **4 Drilled Well** **6 Septic System**

1.Public	4.Dr Well	7.WELL & SEP
2.Water	5.Oth Prv Wa	8.HoldingTan
3.Sewer	6.Septic	9.P WTR/SEPT

Street **1 Public Paved**

1.PubPaved	4.PrivGrav	7.No Road
2.PrivPavd	5.R/W	8.No Legal
3.PubGravl	6.Long R/W	9.LandLkd

Interior Inspection **0**

CHANGE YR **0**

Sale Data

Sale Date

Price

Sale Type

1.Land	4.MOHOland	7.
2.L & B	5.MOHOw/o	8.
3.Building	6.	9.Distress

Financing

1.Convent	4.Seller	7.
2.FHA/VA	5.Private	8.
3.Assumed	6.Cash	9.Unknown

Validity

1.Valid	4.Split	7.Changes
2.Related	5.Partial	8.Other
3.Distress	6.Exempt	9.ABUTTER

Verified

1.Buyer	4.Agent	7.Family
2.Seller	5.Pub Rec	8.Other
3.Lender	6.MLS	9.

Assessment Record

Year	Land	Buildings	Exempt	Total
2009	28,000	42,000	0	70,000
2010	37,000	46,600	0	83,600
2011	37,000	55,600	0	92,600
2013	37,000	55,600	0	92,600
2015	37,000	55,600	8,700	83,900
2016	36,200	62,500	15,000	83,700

Land Data

Front Foot	Type	Effective Frontage	Effective Depth	Influence Factor	Influence Code
11.Primary Lot				%	
12.Additional I				%	
13.Additional II				%	
14.Additional III				%	
15.Additional IV				%	
				%	
				%	
Square Foot		**Square Feet**			
16.Primary Lot				%	
17.Additional I				%	
18.Additional II				%	
19.Additional III				%	
20.Additional IV				%	
				%	
				%	
Fract. Acre		**Acreage/Sites**			
21.HOMESITE	21	2.30		100 %	0
22.COMMERCIAL SIT	44	1.00		100 %	0
23.INDUSTRIAL SIT				%	
Acres				%	
27.REAR 1-5				%	
28.REAR 6-10				%	
29.REAR 11-20				%	
30.REAR 21 +				%	
34.Farmland SW					
35.Farmland MW					

Total Acreage 2.30

Influence Codes

1.VACANCY
2.Excess Frtg
3.Topography
4.Size/Shape
5.Access
6.Restriction
7.Access/Topo
8.ENV-OPEN SPACE
9.Fract Share
Acres
36.Farmland HW
37.T G Softwood
38.T G Mixed Woo
39.T G Hardwood
40.Gravel Pit
41.RP/Wetland/Was
42.Leased or MH S
43.Condo Site
44.SITE IMPROVEME
46.Waste
47.Common Land
48.PRIME COMM LOT
49.SECONDARY COMM
50.MARGINAL COMM
51.UTILITY ROW
52.TOWER SITE
53.PASTURE

Inspection Witnessed By:

X Date

No./Date	Description	Date Insp.

Notes:

LISBON

LISBON

Map Lot R02-045 | Account 500 | Location 67 GOULD ROAD | Card 1 Of 1 | 8-31-2016

Building Style	**1 Conventional**		
1.Conv.	5.Garrison	9.DW	
2.Ranch	6.Contemp	10.BERM	
3.R Ranch	7.Seasonal	11.COMM &	
4.Cape	8.Primitiv	12.	
Dwelling Units	**1**		
Other Units	**0**		
Stories	**1 One Story**		
1.1	4.1.5	7.3.5	
2.2	5.1.75	8.	
3.3	6.2.5	9.	
Exterior Walls	**8 AL/Vinyl**		
1.Clapboar	5.T-111	9.Cem.Boar	
2.WD.SH.	6.BR/Stone	10.Log	
3.Compos.	7.Novelty	11.Other	
4.ASB/ASP	8.AL/Vinyl	12.BLOCK	
Roof Surface	**1 Asphalt Shingles**		
1.Asphalt	4.Composit	7.Metal RS	
2.Slate	5.Wood	8.	
3.Metal LC	6.Other	9.	
SF Masonry Trim	**0**		
BUILDING USE	**0**		
OPEN-4-CUSTOM	**0**		
Year Built	**1900**		
Year Remodeled	**0**		
Foundation	**3 Brick &/or Stone**		
1.Concrete	4.Wood	7.DirtFlr	
2.C Block	5.Slab	8.	
3.Br/Stone	6.Piers	9.	
Basement	**4 Full Basement**		
1.1/4 Bmt	4.Full Bmt	7.	
2.1/2 Bmt	5.Crawl	8.	
3.3/4 Bmt	6.1stFlUnf	9.None	
Bsmt Gar # Cars	**0**		
Wet Basement	**1 Dry Basement**		
1.Dry	4.Dirt/Dry	7.	
2.Damp	5.Dirt/Dmp	8.	
3.Wet	6.Dirt/Wet	9.	

SF Bsmt Living	**0**		
Fin Bsmt Grade	**0 0**		
Electrical-Amps	**1**		
Heat Type	**100%**	**7 Elect Baseboard**	
1.HWBB	5.FWA	9.No Heat	
2.Radiator	6.GravWA	10.RIN/MON	
3.RadFloor	7.Electric	11.	
4.Steam	8.Fl/Wall	12.	
Cool Type	**0%**	**9 None**	
1.Central	4.W&C Air	7.	
2.Evapor	5.	8.	
3.H Pump	6.	9.None	
Kitchen Style	**2 Typical**		
1.Good	4.Obsolete	7.	
2.Typical	5.	8.	
3.Old Type	6.	9.None	
Bath(s) Style	**2 Typical Bath(s)**		
1.Good	4.Obsolete	7.	
2.Typical	5.	8.	
3.Old Type	6.	9.None	
# Rooms	**5**		
# Bedrooms	**3**		
# Full Baths	**1**		
# Half Baths	**0**		
# Addn Fixtures	**0**		
# Fireplaces	**0**		

TRIO Software
A Division of Harris Computer Systems

Layout	**2 Inadequate**		
1.Typical	4.(-) BR	7.	
2.Inadeq	5.(-) BRs	8.	
3.Poor	6.	9.	
Attic	**9 None**		
1.1/4 Fin	4.Full Fin	7.	
2.1/2 Fin	5.Fl/Stair	8.	
3.3/4 Fin	6.1/2Fl/St	9.None	
Insulation	**1 Full**		
1.Full	4.Minimal	7.	
2.Heavy	5.Partial	8.	
3.Capped	6.	9.None	
Unfinished %	**0%**		
Grade & Factor	**2 Fair 100%**		
1.E Grade	4.B Grade	7.AA	
2.D Grade	5.A Grade	8.AAAA Gra	
3.C Grade	6.A+	9.Same	
SQFT (Footprint)	**768**		
Condition	**4 Average**		
1.Poor	4.Avg	7.V G	
2.Fair	5.Avg+	8.Exc	
3.Avg-	6.Good	9.Same	
Phys. % Good	**0%**		
Funct. % Good	**100%**		
Functional Code	**9 None**		
1.Incomp	4.Small Sl	7.Layout	
2.Overbuil	5.CDU	8.Other	
3.Delap	6.Style	9.None	
Econ. % Good	**100%**		
Economic Code	**None**		
0.None	3.No Power	9.None	
1.Location	4.Generate	8.	
2.Encroach	5.Misc	9.	
Entrance Code	**5 Estimated**		
1.Interior	4.Vacant	7.	
2.Refusal	5.Estimate	8.	
3.Informed	6.	9.	
Information Code	**5 Estimate**		
1.Owner	4.Agent	7.	
2.Relative	5.Estimate	8.	
3.Tenant	6.Other	9.	

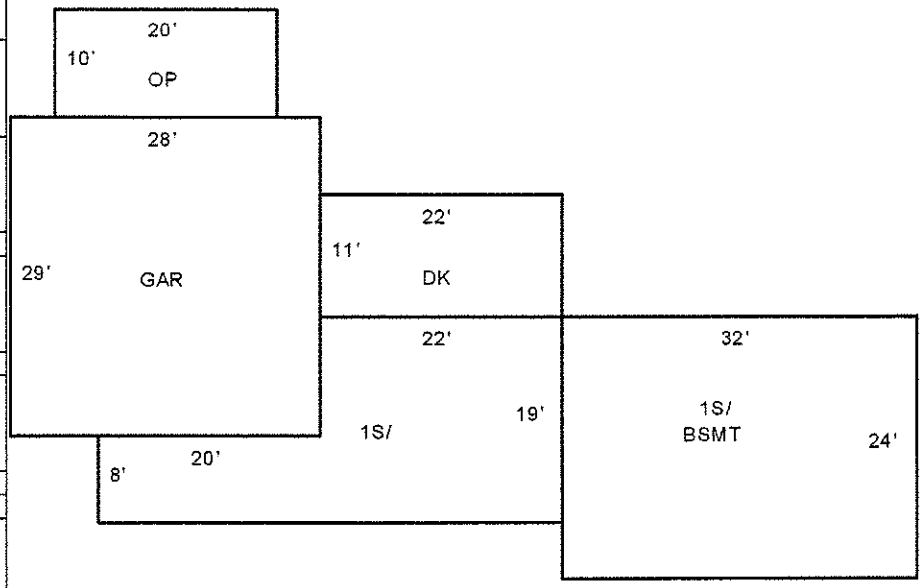

Date Inspected 1-22-2013

Additions, Outbuildings & Improvements

Type	Year	Units	Grade	Cond	Phys.	Funct.	Sound Value
1 ONE STORY	1990	578	0 0	0	0 %	0 %	
68 Wood Deck	2002	242	0 0	0	0 %	0 %	
23 Frame Garage	1990	812	0 0	0	0 %	0 %	
21 Open Frame	1998	200	0 0	0	0 %	0 %	
					%	%	
					%	%	
					%	%	
					%	%	
					%	%	
					%	%	

1.ONE STORY FRAM
2.TWO STORY FRAM
3.THREE STORY FR
4.1 & 1/2 STORY
5.1 & 3/4 STORY
6.2 & 1/2 STORY
21.Open Frame Por
22.Encl Frame Por
23.Frame Garage
24.Frame Shed
25.Frame Bay Wind
26.1SFr Overhang
27.Unfin Basement
28.Unfinished Att
29.Finished Attic



Map Lot R02-045-A | Account 6176 | Location 65 GOULD ROAD | Card 1 Of 1 | 8-31-2016

SUTHERS, PATRICIA A.

65 GOULD RD

LISBON FALLS ME 04252
B8247P56

Property Data

Neighborhood **32 GOULD - BURROURG**

Tree Growth Year **0**

TG MGT PLAN DATE **2009**

BLDG PERMIT YEAR **0**

Zone/Land Use **6 RURAL OPEN SPACE 1**

Secondary Zone

Topography **1 Level**

1.Level	4.Below St	7.Steep
2.Rolling	5.Low	8.
3.Above St	6.Wet	9.

Utilities **4 Drilled Well** **6 Septic System**

1.Public	4.Dr Well	7.WELL & SEP
2.Water	5.Oth Prv Wa	8.HoldingTan
3.Sewer	6.Septic	9.P WTR/SEPT

Street **1 Public Paved**

1.PubPaved	4.PrivGrav	7.No Road
2.PrivPavd	5.R/W	8.No Legal
3.PubGravl	6.Long R/W	9.LandLkd

Interior Inspection **0**

CHANGE YR **0**

Sale Data

Sale Date

Price

Sale Type

1.Land	4.MOHOland	7.
2.L & B	5.MOHOw/o	8.
3.Building	6.	9.Distress

Financing

1.Convent	4.Seller	7.
2.FHA/VA	5.Private	8.
3.Assumed	6.Cash	9.Unknown

Validity

1.Valid	4.Split	7.Changes
2.Related	5.Partial	8.Other
3.Distress	6.Exempt	9.ABUTTER

Verified

1.Buyer	4.Agent	7.Family
2.Seller	5.Pub Rec	8.Other
3.Lender	6.MLS	9.

Assessment Record

Year	Land	Buildings	Exempt	Total
2009	39,590	80,930	7,280	113,240
2010	53,150	106,800	8,000	151,950
2011	53,150	106,800	8,300	151,650
2013	54,210	106,800	8,500	152,510
2015	54,210	106,800	8,700	152,310
2016	63,700	138,900	15,000	187,600

Land Data

Front Foot	Type	Effective Frontage	Effective Depth	Influence Factor	Influence Code
11.Primary Lot				%	
12.Additional I				%	
13.Additional II				%	
14.Additional III				%	
15.Additional IV				%	
				%	
				%	
Square Foot		**Square Feet**			
16.Primary Lot				%	
17.Additional I				%	
18.Additional II				%	
19.Additional III				%	
20.Additional IV				%	
				%	
				%	
Fract. Acre		**Acreage/Sites**			
21.HOMESITE	21	4.00		100 %	0
22.COMMERCIAL SIT	27	5.00		100 %	0
23.INDUSTRIAL SIT	37	23.00		100 %	0
Acres	38	15.00		100 %	0
27.REAR 1-5	28	2.00		100 %	0
28.REAR 6-10	44	1.00		100 %	0
29.REAR 11-20				%	
30.REAR 21 +					
34.Farmland SW					
35.Farmland MW					

Total Acreage 49.00

Influence Codes

1.VACANCY
2.Excess Frtg
3.Topography
4.Size/Shape
5.Access
6.Restriction
7.Access/Topo
8.ENV-OPEN SPACE
9.Fract Share
Acres
36.Farmland HW
37.T G Softwood
38.T G Mixed Woo
39.T G Hardwood
40.Gravel Pit
41.RP/Wetland/Was
42.Leased or MH S
43.Condo Site
44.SITE IMPROVEME
46.Waste
47.Common Land
48.PRIME COMM LOT
49.SECONDARY COMM
50.MARGINAL COMM
51.UTILITY ROW
52.TOWER SITE
53.PASTURE

Inspection Witnessed By:

X Date

No./Date	Description	Date Insp.

Notes:

LISBON

LISBON

Map Lot R02-045-A | Account 6176 | Location 65 GOULD ROAD | Card 1 Of 1 | 8-31-2016

Building Style	1 Conventional	
1.Conv.	5.Garrison	9.DW
2.Ranch	6.Contemp	10.BERM
3.R Ranch	7.Seasonal	11.COMM &
4.Cape	8.Primitiv	12.
Dwelling Units	1	
Other Units	0	
Stories	4 One & 1/2 Story	
1.1	4.1.5	7.3.5
2.2	5.1.75	8.
3.3	6.2.5	9.
Exterior Walls	10 Log Home	
1.Clapboar	5.T-111	9.Cem.Boar
2.WD.SH.	6.BR/Stone	10.Log
3.Compos.	7.Novelty	11.Other
4.ASB/ASP	8.AL/Vinyl	12.BLOCK
Roof Surface	3 Metal LC	
1.Asphalt	4.Composit	7.Metal RS
2.Slate	5.Wood	8.
3.Metal LC	6.Other	9.
SF Masonry Trim	0	
BUILDING USE	0	
OPEN-4-CUSTOM	0	
Year Built	2000	
Year Remodeled	0	
Foundation	1 Concrete	
1.Concrete	4.Wood	7.DirtFlr
2.C Block	5.Slab	8.
3.Br/Stone	6.Piers	9.
Basement	4 Full Basement	
1.1/4 Bmt	4.Full Bmt	7.
2.1/2 Bmt	5.Crawl	8.
3.3/4 Bmt	6.1stFlUnf	9.None
Bsmt Gar # Cars	0	
Wet Basement	1 Dry Basement	
1.Dry	4.Dirt/Dry	7.
2.Damp	5.Dirt/Dmp	8.
3.Wet	6.Dirt/Wet	9.

SF Bsmt Living	0	
Fin Bsmt Grade	0 0	
Electrical-Amps	1	
Heat Type	100%	9 Not Heated
1.HWBB	5.FWA	9.No Heat
2.Radiator	6.GravWA	10.RIN/MON
3.RadFloor	7.Electric	11.
4.Steam	8.Fl/Wall	12.
Cool Type	0%	9 None
1.Central	4.W&C Air	7.
2.Evapor	5.	8.
3.H Pump	6.	9.None
Kitchen Style	2 Typical	
1.Good	4.Obsolete	7.
2.Typical	5.	8.
3.Old Type	6.	9.None
Bath(s) Style	2 Typical Bath(s)	
1.Good	4.Obsolete	7.
2.Typical	5.	8.
3.Old Type	6.	9.None
# Rooms	6	
# Bedrooms	3	
# Full Baths	2	
# Half Baths	0	
# Addn Fixtures	0	
# Fireplaces	0	

TRIO Software
A Division of Harris Computer Systems

Layout	1 Typical	
1.Typical	4.(-) BR	7.
2.Inadeq	5.(-) BRs	8.
3.Poor	6.	9.
Attic	9 None	
1.1/4 Fin	4.Full Fin	7.
2.1/2 Fin	5.Fl/Stair	8.
3.3/4 Fin	6.1/2Fl/St	9.None
Insulation	1 Full	
1.Full	4.Minimal	7.
2.Heavy	5.Partial	8.
3.Capped	6.	9.None
Unfinished %	0%	
Grade & Factor	3 Average 100%	
1.E Grade	4.B Grade	7.AA
2.D Grade	5.A Grade	8.AAAA Gra
3.C Grade	6.A+	9.Same
SQFT (Footprint)	864	
Condition	4 Average	
1.Poor	4.Avg	7.V G
2.Fair	5.Avg+	8.Exc
3.Avg-	6.Good	9.Same
Phys. % Good	0%	
Funct. % Good	100%	
Functional Code	9 None	
1.Incomp	4.Small Si	7.Layout
2.Overbuil	5.CDU	8.Other
3.Delap	6.Style	9.None
Econ. % Good	100%	
Economic Code	None	
0.None	3.No Power	9.None
1.Location	4.Generate	8.
2.Encroach	5.Misc	9.
Entrance Code	1 Interior Inspect	
1.Interior	4.Vacant	7.
2.Refusal	5.Estimate	8.
3.Informed	6.	9.
Information Code	2 Relative	
1.Owner	4.Agent	7.
2.Relative	5.Estimate	8.
3.Tenant	6.Other	9.

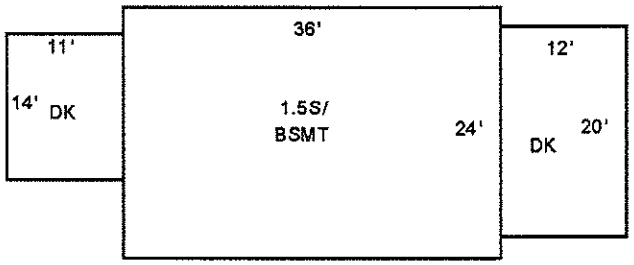

1.5 HORSE SHED 20X20=400

POLE BARN 24X30=20

1.5 BARN 30X48=1448

SHED 28X56=1568

1.5 BARN 24X16=384

SHED 16X16=256

SHED 8X16=128

Date Inspected 1-22-2013

Additions, Outbuildings & Improvements

Type	Year	Units	Grade	Cond	Phys.	Funct.	Sound Value
68 Wood Deck	0	240	0 0	0	0 %	0 %	
68 Wood Deck	0	154	0 0	0	0 %	0 %	
151 AV POLE	1988	720	2 100	2	0 %	100 %	
157 1.50 ST	1988	1448	2 100	2	0 %	50 %	
24 Frame Shed	1990	1568	3 100	4	0 %	100 %	
24 Frame Shed	1988	256	1 100	2	0 %	100 %	
157 1.50 ST	1985	384	2 100	2	0 %	50 %	
24 Frame Shed	0	128	2 100	2	0 %	100 %	
84 1.50 ST SHED....	2008	400	2 100	4	0 %	100 %	
					%	%	

1.ONE STORY FRAM
2.TWO STORY FRAM
3.THREE STORY FR
4.1 & 1/2 STORY
5.1 & 3/4 STORY
6.2 & 1/2 STORY
21.Open Frame Por
22.Encl Frame Por
23.Frame Garage
24.Frame Shed
25.Frame Bay Wind
26.1SFr Overhang
27.Unfin Basement
28.Unfinished Att
29.Finished Attic

Map Lot R02-046 Account 2885 Location 60 GOULD ROAD Card 1 Of 1 8-31-2016

HAZEN, LARRY D. &

60 GOULD RD

LISBON FALLS ME 04252
B4498P176

Inspection Witnessed By:

X Date

No./Date	Description	Date Insp.

Notes:

LISBON

Property Data

Neighborhood **32 GOULD - BURROURG**

Tree Growth Year **0**

TG MGT PLAN DATE **0**

BLDG PERMIT YEAR **0**

Zone/Land Use **6 RURAL OPEN SPACE 1**

Secondary Zone

Topography **1 Level**

1.Level	4.Below St	7.Steep
2.Rolling	5.Low	8.
3.Above St	6.Wet	9.

Utilities **4 Drilled Well** **6 Septic System**

1.Public	4.Dr Well	7.WELL & SEP
2.Water	5.Oth Prv Wa	8.HoldingTan
3.Sewer	6.Septic	9.P WTR/SEPT

Street **1 Public Paved**

1.PubPaved	4.PrivGrav	7.No Road
2.PrivPavd	5.R/W	8.No Legal
3.PubGravl	6.Long R/W	9.LandLkd

Interior Inspection **0**

CHANGE YR **0**

Sale Data

Sale Date

Price

Sale Type

1.Land	4.MOHOland	7.
2.L & B	5.MOHOw/o	8.
3.Building	6.	9.Distress

Financing

1.Convent	4.Seller	7.
2.FHA/VA	5.Private	8.
3.Assumed	6.Cash	9.Unknown

Validity

1.Valid	4.Split	7.Changes
2.Related	5.Partial	8.Other
3.Distress	6.Exempt	9.ABUTTER

Verified

1.Buyer	4.Agent	7.Family
2.Seller	5.Pub Rec	8.Other
3.Lender	6.MLS	9.

Assessment Record

Year	Land	Buildings	Exempt	Total
2009	26,100	71,680	10,640	87,140
2010	34,500	94,600	12,800	116,300
2011	34,500	94,600	13,280	115,820
2013	34,500	94,600	13,600	115,500
2015	34,500	94,600	13,920	115,180
2016	35,800	105,500	21,000	120,300

Land Data

Front Foot	Type	Effective Frontage	Effective Depth	Influence Factor	Influence Code
11.Primary Lot				%	
12.Additional I				%	
13.Additional II				%	
14.Additional III				%	
15.Additional IV				%	
				%	
				%	

Square Foot	Square Feet		
16.Primary Lot		%	
17.Additional I		%	
18.Additional II		%	
19.Additional III		%	
20.Additional IV		%	
		%	
		%	

Fract. Acre	Acreage/Sites			
21.HOMESITE	21	2.00	100 %	0
22.COMMERCIAL SIT	44	1.00	100 %	0
23.INDUSTRIAL SIT			%	
Acres			%	
27.REAR 1-5			%	
28.REAR 6-10			%	
29.REAR 11-20			%	
30.REAR 21 +			%	
34.Farmland SW				
35.Farmland MW				

Total Acreage 2.00

Influence Codes

1.VACANCY
2.Excess Frtg
3.Topography
4.Size/Shape
5.Access
6.Restriction
7.Access/Topo
8.ENV-OPEN SPACE
9.Fract Share
Acres
36.Farmland HW
37.T G Softwood
38.T G Mixed Woo
39.T G Hardwood
40.Gravel Pit
41.RP/Wetland/Was
42.Leased or MH S
43.Condo Site
44.SITE IMPROVEME
46.Waste
47.Common Land
48.PRIME COMM LOT
49.SECONDARY COMM
50.MARGINAL COMM
51.UTILITY ROW
52.TOWER SITE
53.PASTURE

LISBON

Map Lot R02-046 | Account 2885 | Location 60 GOULD ROAD | Card 1 Of 1 | 8-31-2016

Building Style	2 Ranch		
1.Conv.	5.Garrison	9.DW	
2.Ranch	6.Contemp	10.BERM	
3.R Ranch	7.Seasonal	11.COMM &	
4.Cape	8.Primitiv	12.	
Dwelling Units	1		
Other Units	0		
Stories	1 One Story		
1.1	4.1.5	7.3.5	
2.2	5.1.75	8.	
3.3	6.2.5	9.	
Exterior Walls	8 AL/Vinyl		
1.Clapboar	5.T-111	9.Cem.Boar	
2.WD.SH.	6.BR/Stone	10.Log	
3.Compos.	7.Novelty	11.Other	
4.ASB/ASP	8.AL/Vinyl	12.BLOCK	
Roof Surface	1 Asphalt Shingles		
1.Asphalt	4.Composit	7.Metal RS	
2.Slate	5.Wood	8.	
3.Metal LC	6.Other	9.	
SF Masonry Trim	0		
BUILDING USE	0		
OPEN-4-CUSTOM	0		
Year Built	1980		
Year Remodeled	0		
Foundation	1 Concrete		
1.Concrete	4.Wood	7.DirtFlr	
2.C Block	5.Slab	8.	
3.Br/Stone	6.Piers	9.	
Basement	4 Full Basement		
1.1/4 Bmt	4.Full Bmt	7.	
2.1/2 Bmt	5.Crawl	8.	
3.3/4 Bmt	6.1stFlUnf	9.None	
Bsmt Gar # Cars	0		
Wet Basement	1 Dry Basement		
1.Dry	4.Dirt/Dry	7.	
2.Damp	5.Dirt/Dmp	8.	
3.Wet	6.Dirt/Wet	9.	

SF Bsmt Living	400		
Fin Bsmt Grade	3 90		
Electrical-Amps	1		
Heat Type	100%	1 Hot Water BB	
1.HWBB	5.FWA	9.No Heat	
2.Radiator	6.GravWA	10.RIN/MON	
3.RadFloor	7.Electric	11.	
4.Steam	8.Fl/Wall	12.	
Cool Type	0%	9 None	
1.Central	4.W&C Air	7.	
2.Evapor	5.	8.	
3.H Pump	6.	9.None	
Kitchen Style	2 Typical		
1.Good	4.Obsolete	7.	
2.Typical	5.	8.	
3.Old Type	6.	9.None	
Bath(s) Style	2 Typical Bath(s)		
1.Good	4.Obsolete	7.	
2.Typical	5.	8.	
3.Old Type	6.	9.None	
# Rooms	5		
# Bedrooms	3		
# Full Baths	1		
# Half Baths	1		
# Addn Fixtures	0		
# Fireplaces	0		

TRIO Software
A Division of Harris Computer Systems

Layout	1 Typical		
1.Typical	4.(-) BR	7.	
2.Inadeq	5.(-) BRs	8.	
3.Poor	6.	9.	
Attic	9 None		
1.1/4 Fin	4.Full Fin	7.	
2.1/2 Fin	5.Fl/Stair	8.	
3.3/4 Fin	6.1/2Fl/St	9.None	
Insulation	1 Full		
1.Full	4.Minimal	7.	
2.Heavy	5.Partial	8.	
3.Capped	6.	9.None	
Unfinished %	0%		
Grade & Factor	3 Average 90%		
1.E Grade	4.B Grade	7.AA	
2.D Grade	5.A Grade	8.AAAA Gra	
3.C Grade	6.A+	9.Same	
SQFT (Footprint)	1296		
Condition	5 Above Average		
1.Poor	4.Avg	7.V G	
2.Fair	5.Avg+	8.Exc	
3.Avg-	6.Good	9.Same	
Phys. % Good	0%		
Funct. % Good	100%		
Functional Code	9 None		
1.Incomp	4.Small Sl	7.Layout	
2.Overbuil	5.CDU	8.Other	
3.Delap	6.Style	9.None	
Econ. % Good	100%		
Economic Code	None		
0.None	3.No Power	9.None	
1.Location	4.Generate	8.	
2.Encroach	5.Misc	9.	
Entrance Code	5 Estimated		
1.Interior	4.Vacant	7.	
2.Refusal	5.Estimate	8.	
3.Informed	6.	9.	
Information Code	5 Estimate		
1.Owner	4.Agent	7.	
2.Relative	5.Estimate	8.	
3.Tenant	6.Other	9.	

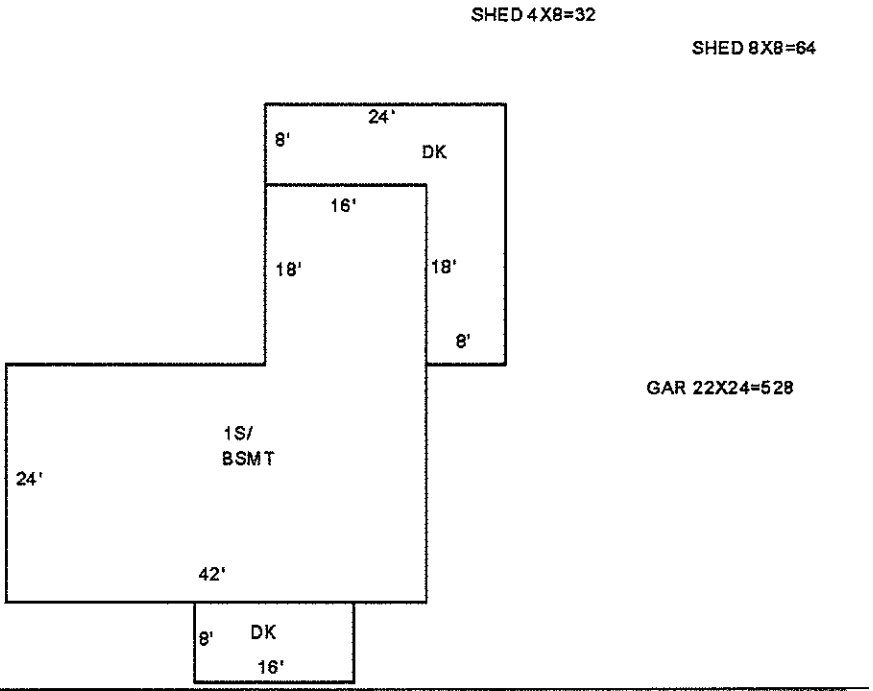

Date Inspected 1-31-2013

Additions, Outbuildings & Improvements

Type	Year	Units	Grade	Cond	Phys.	Funct.	Sound Value
68 Wood Deck	0	128	3 100	4	0 %	100 %	
68 Wood Deck	0	336	3 100	4	0 %	100 %	
24 Frame Shed	0	32	2 100	3	0 %	100 %	
24 Frame Shed	0	64	2 100	4	0 %	100 %	
23 Frame Garage	1994	528	2 100	4	0 %	100 %	
					%	%	
					%	%	
					%	%	
					%	%	
					%	%	

1.ONE STORY FRAM
2.TWO STORY FRAM
3.THREE STORY FR
4.1 & 1/2 STORY
5.1 & 3/4 STORY
6.2 & 1/2 STORY
21.Open Frame Por
22.Encl Frame Por
23.Frame Garage
24.Frame Shed
25.Frame Bay Wind
26.1SFr Overhang
27.Unfin Basement
28.Unfinished Att
29.Finished Attic



Map Lot R02-047 Account 2236 Location 56 GOULD ROAD Card 1 Of 1 8-31-2016

FOSTER, SUSAN E.

56 GOULD RD

LISBON FALLS ME 04252
B2827P100

Property Data

Neighborhood **32 GOULD - BURROURG**

Tree Growth Year **0**

TG MGT PLAN DATE **0**

BLDG PERMIT YEAR **0**

Zone/Land Use **6 RURAL OPEN SPACE 1**

Secondary Zone

Topography **1 Level**

1.Level	4.Below St	7.Steep
2.Rolling	5.Low	8.
3.Above St	6.Wet	9.

Utilities **4 Drilled Well** **6 Septic System**

1.Public	4.Dr Well	7.WELL & SEP
2.Water	5.Oth Prv Wa	8.HoldingTan
3.Sewer	6.Septic	9.P WTR/SEPT

Street **1 Public Paved**

1.PubPaved	4.PrivGrav	7.No Road
2.PrivPavd	5.R/W	8.No Legal
3.PubGravl	6.Long R/W	9.LandLkd

Interior Inspection **0**

CHANGE YR **0**

Sale Data

Sale Date

Price

Sale Type

1.Land	4.MOHOland	7.
2.L & B	5.MOHOw/o	8.
3.Building	6.	9.Distress

Financing

1.Convent	4.Seller	7.
2.FHA/VA	5.Private	8.
3.Assumed	6.Cash	9.Unknown

Validity

1.Valid	4.Split	7.Changes
2.Related	5.Partial	8.Other
3.Distress	6.Exempt	9.ABUTTER

Verified

1.Buyer	4.Agent	7.Family
2.Seller	5.Pub Rec	8.Other
3.Lender	6.MLS	9.

Assessment Record

Year	Land	Buildings	Exempt	Total
2009	23,420	23,620	7,280	39,760
2010	30,900	31,200	8,000	54,100
2011	30,900	31,200	8,300	53,800
2013	30,900	31,200	8,500	53,600
2015	29,850	31,200	8,700	52,350
2016	37,700	19,300	15,000	42,000

Land Data

Front Foot	Type	Effective Frontage	Effective Depth	Influence Factor	Influence Code
11.Primary Lot				%	
12.Additional I				%	
13.Additional II				%	
14.Additional III				%	
15.Additional IV				%	
				%	
				%	
Square Foot		**Square Feet**			
16.Primary Lot				%	
17.Additional I				%	
18.Additional II				%	
19.Additional III				%	
20.Additional IV				%	
				%	
				%	
Fract. Acre		**Acreage/Sites**			
21.HOMESITE	21	4.00		100 %	0
22.COMMERCIAL SIT	44	1.00		100 %	0
23.INDUSTRIAL SIT				%	
Acres				%	
27.REAR 1-5				%	
28.REAR 6-10				%	
29.REAR 11-20				%	
30.REAR 21 +				%	
34.Farmland SW				%	
35.Farmland MW				%	

Total Acreage 4.00

Influence Codes

1.VACANCY
2.Excess Frtg
3.Topography
4.Size/Shape
5.Access
6.Restriction
7.Access/Topo
8.ENV-OPEN SPACE
9.Fract Share
Acres
36.Farmland HW
37.T G Softwood
38.T G Mixed Woo
39.T G Hardwood
40.Gravel Pit
41.RP/Wetland/Was
42.Leased or MH S
43.Condo Site
44.SITE IMPROVEME
46.Waste
47.Common Land
48.PRIME COMM LOT
49.SECONDARY COMM
50.MARGINAL COMM
51.UTILITY ROW
52.TOWER SITE
53.PASTURE

Inspection Witnessed By:

X Date

No./Date	Description	Date Insp.

Notes:

1981 LIBERTY 14X56
08L18377

LISBON

LISBON

Map Lot R02-047 | Account 2236 | Location 56 GOULD ROAD | Card 1 Of 1 | 8-31-2016

Building Style		
1.Conv.	5.Garrison	9.DW
2.Ranch	6.Contemp	10.BERM
3.R Ranch	7.Seasonal	11.COMM &
4.Cape	8.Primitiv	12.

Dwelling Units
Other Units

Stories		
1.1	4.1.5	7.3.5
2.2	5.1.75	8.
3.3	6.2.5	9.

Exterior Walls		
1.Clapboar	5.T-111	9.Cem.Boar
2.WD.SH.	6.BR/Stone	10.Log
3.Compos.	7.Novelty	11.Other
4.ASB/ASP	8.AL/Vinyl	12.BLOCK

Roof Surface		
1.Asphalt	4.Composit	7.Metal RS
2.Slate	5.Wood	8.
3.Metal LC	6.Other	9.

SF Masonry Trim
BUILDING USE
OPEN-4-CUSTOM
Year Built
Year Remodeled

Foundation		
1.Concrete	4.Wood	7.DirtFlr
2.C Block	5.Slab	8.
3.Br/Stone	6.Piers	9.

Basement		
1.1/4 Bmt	4.Full Bmt	7.
2.1/2 Bmt	5.Crawl	8.
3.3/4 Bmt	6.1stFlUnf	9.None

Bsmt Gar # Cars

Wet Basement		
1.Dry	4.Dirt/Dry	7.
2.Damp	5.Dirt/Dmp	8.
3.Wet	6.Dirt/Wet	9.

SF Bsmt Living
Fin Bsmt Grade
Electrical-Amps

Heat Type 100%		
1.HWBB	5.FWA	9.No Heat
2.Radiator	6.GravWA	10.RIN/MON
3.RadFloor	7.Electric	11.
4.Steam	8.Fl/Wall	12.

Cool Type 0%		
1.Central	4.W&C Air	7.
2.Evapor	5.	8.
3.H Pump	6.	9.None

Kitchen Style		
1.Good	4.Obsolete	7.
2.Typical	5.	8.
3.Old Type	6.	9.None

Bath(s) Style		
1.Good	4.Obsolete	7.
2.Typical	5.	8.
3.Old Type	6.	9.None

Rooms
Bedrooms
Full Baths
Half Baths
Addn Fixtures
Fireplaces

TRIO Software
A Division of Harris Computer Systems

Layout		
1.Typical	4.(-) BR	7.
2.Inadeq	5.(-) BRs	8.
3.Poor	6.	9.

Attic		
1.1/4 Fin	4.Full Fin	7.
2.1/2 Fin	5.Fl/Stair	8.
3.3/4 Fin	6.1/2Fl/St	9.None

Insulation		
1.Full	4.Minimal	7.
2.Heavy	5.Partial	8.
3.Capped	6.	9.None

Unfinished %

Grade & Factor		
1.E Grade	4.B Grade	7.AA
2.D Grade	5.A Grade	8.AAAA Gra
3.C Grade	6.A+	9.Same

SQFT (Footprint)

Condition		
1.Poor	4.Avg	7.V G
2.Fair	5.Avg+	8.Exc
3.Avg-	6.Good	9.Same

Phys. % Good
Funct. % Good

Functional Code		
1.Incomp	4.Small Sl	7.Layout
2.Overbuil	5.CDU	8.Other
3.Delap	6.Style	9.None

Econ. % Good

Economic Code		
0.None	3.No Power	9.None
1.Location	4.Generate	8.
2.Encroach	5.Misc	9.

Entrance Code 0		
1.Interior	4.Vacant	7.
2.Refusal	5.Estimate	8.
3.Informed	6.	9.

Information Code 0		
1.Owner	4.Agent	7.
2.Relative	5.Estimate	8.
3.Tenant	6.Other	9.

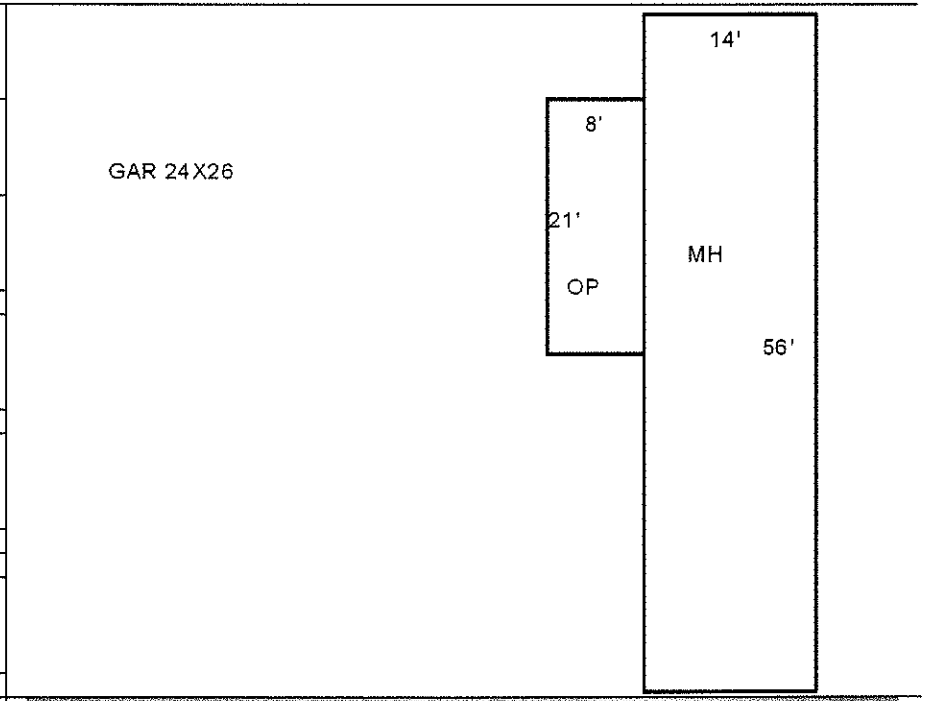



Date Inspected

Additions, Outbuildings & Improvements

Type	Year	Units	Grade	Cond	Phys.	Funct.	Sound Value
998 14 Mobile	1981	14x56	2 100	3	0 %	100 %	
21 Open Frame	1998	168	2 100	1	0 %	100 %	
23 Frame Garage	1993	624	2 100	3	0 %	100 %	
					%	%	
					%	%	
					%	%	
					%	%	
					%	%	
					%	%	
					%	%	

1.ONE STORY FRAM
2.TWO STORY FRAM
3.THREE STORY FR
4.1 & 1/2 STORY
5.1 & 3/4 STORY
6.2 & 1/2 STORY
21.Open Frame Por
22.Encl Frame Por
23.Frame Garage
24.Frame Shed
25.Frame Bay Wind
26.1SFr Overhang
27.Unfin Basement
28.Unfinished Att
29.Finished Attic

Map Lot R02-047-A | Account 804 | Location GOULD ROAD | Card 1 Of 1 | 8-31-2016

BRETON, RICHARD L.
LIVING TRUST
55 N. GAYTON LN

WINTHROP ME 04364
B4213P209

Property Data

Neighborhood **32 GOULD - BURROURG**

Tree Growth Year **0**

TG MGT PLAN DATE **2000**

BLDG PERMIT YEAR **0**

Zone/Land Use **6 RURAL OPEN SPACE 1**

Secondary Zone

Topography **1 Level**

1.Level	4.Below St	7.Steep
2.Rolling	5.Low	8.
3.Above St	6.Wet	9.

Utilities

1.Public	4.Dr Well	7.WELL & SEP
2.Water	5.Oth Prv Wa	8.HoldingTan
3.Sewer	6.Septic	9.P WTR/SEPT

Street **1 Public Paved**

1.PubPaved	4.PrivGrav	7.No Road
2.PrivPavd	5.R/W	8.No Legal
3.PubGravl	6.Long R/W	9.LandLkd

Interior Inspection **0**

CHANGE YR **0**

Sale Data

Sale Date

Price

Sale Type

1.Land	4.MOHOland	7.
2.L & B	5.MOHOw/o	8.
3.Building	6.	9.Distress

Financing

1.Convent	4.Seller	7.
2.FHA/VA	5.Private	8.
3.Assumed	6.Cash	9.Unknown

Validity

1.Valid	4.Split	7.Changes
2.Related	5.Partial	8.Other
3.Distress	6.Exempt	9.ABUTTER

Verified

1.Buyer	4.Agent	7.Family
2.Seller	5.Pub Rec	8.Other
3.Lender	6.MLS	9.

Assessment Record

Year	Land	Buildings	Exempt	Total
2009	5,930	0	0	5,930
2010	8,620	0	0	8,620
2011	8,620	0	0	8,620
2013	9,400	0	0	9,400
2015	9,400	0	0	9,400
2016	10,500	0	0	10,500

Land Data

Front Foot	Type	Effective Frontage	Effective Depth	Influence Factor	Influence Code
11.Primary Lot				%	
12.Additional I				%	
13.Additional II				%	
14.Additional III				%	
15.Additional IV				%	
				%	
				%	
Square Foot		**Square Feet**			
16.Primary Lot				%	
17.Additional I				%	
18.Additional II				%	
19.Additional III				%	
20.Additional IV				%	
				%	
				%	
Fract. Acre		**Acreage/Sites**			
21.HOMESITE	37	7.50		100 %	0
22.COMMERCIAL SIT	38	23.25		100 %	0
23.INDUSTRIAL SIT	41	1.25		100 %	0
Acres				%	
27.REAR 1-5				%	
28.REAR 6-10				%	
29.REAR 11-20				%	
30.REAR 21 +				%	
34.Farmland SW					
35.Farmland MW					

Total Acreage 32.00

Influence Codes

1.VACANCY
2.Excess Frtg
3.Topography
4.Size/Shape
5.Access
6.Restriction
7.Access/Topo
8.ENV-OPEN SPACE
9.Fract Share
Acres
36.Farmland HW
37.T G Softwood
38.T G Mixed Woo
39.T G Hardwood
40.Gravel Pit
41.RP/Wetland/Was
42.Leased or MH S
43.Condo Site
44.SITE IMPROVEME
46.Waste
47.Common Land
48.PRIME COMM LOT
49.SECONDARY COMM
50.MARGINAL COMM
51.UTILITY ROW
52.TOWER SITE
53.PASTURE

Inspection Witnessed By:

X Date

No./Date	Description	Date Insp.

Notes:

LISBON

LISBON

Map Lot R02-047-A | Account 804 | Location GOULD ROAD | Card 1 Of 1 | 8-31-2016

Building Style		
1.Conv.	5.Garrison	9.DW
2.Ranch	6.Contemp	10.BERM
3.R Ranch	7.Seasonal	11.COMM &
4.Cape	8.Primitiv	12.

Dwelling Units
Other Units

Stories		
1.1	4.1.5	7.3.5
2.2	5.1.75	8.
3.3	6.2.5	9.

Exterior Walls		
1.Clapboar	5.T-111	9.Cem.Boar
2.WD.SH.	6.BR/Stone	10.Log
3.Compos.	7.Novelty	11.Other
4.ASB/ASP	8.AL/Vinyl	12.BLOCK

Roof Surface		
1.Asphalt	4.Composit	7.Metal RS
2.Slate	5.Wood	8.
3.Metal LC	6.Other	9.

SF Masonry Trim
BUILDING USE
OPEN-4-CUSTOM
Year Built
Year Remodeled

Foundation		
1.Concrete	4.Wood	7.DirtFlr
2.C Block	5.Slab	8.
3.Br/Stone	6.Piers	9.

Basement		
1.1/4 Bmt	4.Full Bmt	7.
2.1/2 Bmt	5.Crawl	8.
3.3/4 Bmt	6.1stFlUnf	9.None

Bsmt Gar # Cars

Wet Basement		
1.Dry	4.Dirt/Dry	7.
2.Damp	5.Dirt/Dmp	8.
3.Wet	6.Dirt/Wet	9.

SF Bsmt Living
Fin Bsmt Grade
Electrical-Amps

Heat Type 100%		
1.HWBB	5.FWA	9.No Heat
2.Radiator	6.GravWA	10.RIN/MON
3.RadFloor	7.Electric	11.
4.Steam	8.Fl/Wall	12.

Cool Type 0%		
1.Central	4.W&C Air	7.
2.Evapor	5.	8.
3.H Pump	6.	9.None

Kitchen Style		
1.Good	4.Obsolete	7.
2.Typical	5.	8.
3.Old Type	6.	9.None

Bath(s) Style		
1.Good	4.Obsolete	7.
2.Typical	5.	8.
3.Old Type	6.	9.None

Rooms
Bedrooms
Full Baths
Half Baths
Addn Fixtures
Fireplaces

TRIO Software
A Division of Harris Computer Systems

Layout		
1.Typical	4.(-) BR	7.
2.Inadeq	5.(-) BRs	8.
3.Poor	6.	9.

Attic		
1.1/4 Fin	4.Full Fin	7.
2.1/2 Fin	5.Fl/Stair	8.
3.3/4 Fin	6.1/2Fl/St	9.None

Insulation		
1.Full	4.Minimal	7.
2.Heavy	5.Partial	8.
3.Capped	6.	9.None

Unfinished %

Grade & Factor		
1.E Grade	4.B Grade	7.AA
2.D Grade	5.A Grade	8.AAAA Gra
3.C Grade	6.A+	9.Same

SQFT (Footprint)

Condition		
1.Poor	4.Avg	7.V G
2.Fair	5.Avg+	8.Exc
3.Avg-	6.Good	9.Same

Phys. % Good
Funct. % Good

Functional Code		
1.Incomp	4.Small Si	7.Layout
2.Overbuil	5.CDU	8.Other
3.Delap	6.Style	9.None

Econ. % Good

Economic Code		
0.None	3.No Power	9.None
1.Location	4.Generate	8.
2.Encroach	5.Misc	9.

Entrance Code 0		
1.Interior	4.Vacant	7.
2.Refusal	5.Estimate	8.
3.Informed	6.	9.

Information Code 0		
1.Owner	4.Agent	7.
2.Relative	5.Estimate	8.
3.Tenant	6.Other	9.

Date Inspected

Additions, Outbuildings & Improvements

Type	Year	Units	Grade	Cond	Phys.	Funct.	Sound Value
998 14 Mobile	1981	14x56	2 100	3	0 %	100 %	
21 Open Frame	1998	168	2 100	1	0 %	100 %	
23 Frame Garage	1993	624	2 100	3	0 %	100 %	
					%	%	
					%	%	
					%	%	
					%	%	
					%	%	
					%	%	
					%	%	

1.ONE STORY FRAM
2.TWO STORY FRAM
3.THREE STORY FR
4.1 & 1/2 STORY
5.1 & 3/4 STORY
6.2 & 1/2 STORY
21.Open Frame Por
22.Encl Frame Por
23.Frame Garage
24.Frame Shed
25.Frame Bay Wind
26.1SFr Overhang
27.Unfin Basement
28.Unfinished Att
29.Finished Attic

Map Lot R02-048 Account 2840 Location 57 GOULD ROAD Card 1 Of 1 8-31-2016

BEGIN, JUSTIN J.

57 GOULD RD

LISBON FALLS ME 04252
B3943P317 B9018P267

Previous Owner
HARRIMAN, GARY L. &
HAZEL I.
57 GOULD RD
LISBON FALLS ME 04252
Sale Date: 10-21-2014

Inspection Witnessed By:

X Date

No./Date	Description	Date Insp.

Notes:

LISBON

Property Data

Neighborhood	32 GOULD - BURROURG
Tree Growth Year	0
TG MGT PLAN DATE	0
BLDG PERMIT YEAR	0
Zone/Land Use	6 RURAL OPEN SPACE 1
Secondary Zone	
Topography	1 Level

1.Level	4.Below St	7.Steep
2.Rolling	5.Low	8.
3.Above St	6.Wet	9.

Utilities 4 Drilled Well 6 Septic System

1.Public	4.Dr Well	7.WELL & SEP
2.Water	5.Oth Prv Wa	8.HoldingTan
3.Sewer	6.Septic	9.P WTR/SEPT

Street 1 Public Paved

1.PubPaved	4.PrivGrav	7.No Road
2.PrivPavd	5.R/W	8.No Legal
3.PubGravl	6.Long R/W	9.LandLkd

Interior Inspection	0
CHANGE YR	0

Sale Data

Sale Date	10-21-2014
Price	90,200
Sale Type	2 Land & Buildings

1.Land	4.MOHOland	7.
2.L & B	5.MOHOw/o	8.
3.Building	6.	9.Distress

Financing 9 Unknown

1.Convent	4.Seller	7.
2.FHA/VA	5.Private	8.
3.Assumed	6.Cash	9.Unknown

Validity 1 Arms Length Sale

1.Valid	4.Split	7.Changes
2.Related	5.Partial	8.Other
3.Distress	6.Exempt	9.ABUTTER

Verified 5 Public Record

1.Buyer	4.Agent	7.Family
2.Seller	5.Pub Rec	8.Other
3.Lender	6.MLS	9.

Assessment Record

Year	Land	Buildings	Exempt	Total
2009	26,100	39,050	7,280	57,870
2010	34,500	51,500	8,000	78,000
2011	34,500	51,500	8,300	77,700
2013	34,500	51,500	8,500	77,500
2015	34,500	51,500	0	86,000
2016	35,800	65,700	0	101,500

Land Data

Front Foot	Type	Effective Frontage	Effective Depth	Influence Factor	Influence Code
11.Primary Lot				%	
12.Additional I				%	
13.Additional II				%	
14.Additional III				%	
15.Additional IV				%	
				%	
				%	

Square Foot	Square Feet		
16.Primary Lot		%	
17.Additional I		%	
18.Additional II		%	
19.Additional III		%	
20.Additional IV		%	
		%	
		%	

Fract. Acre	Acreage/Sites		
21.HOMESITE	21	2.00	100 % 0
22.COMMERCIAL SIT	44	1.00	100 % 0
23.INDUSTRIAL SIT			%
Acres			%
27.REAR 1-5			%
28.REAR 6-10			%
29.REAR 11-20			%
30.REAR 21 +			%
34.Farmland SW			
35.Farmland MW			

Total Acreage 2.00

Influence Codes

1.VACANCY
2.Excess Frtg
3.Topography
4.Size/Shape
5.Access
6.Restriction
7.Access/Topo
8.ENV-OPEN SPACE
9.Fract Share
Acres
36.Farmland HW
37.T G Softwood
38.T G Mixed Woo
39.T G Hardwood
40.Gravel Pit
41.RP/Wetland/Was
42.Leased or MH S
43.Condo Site
44.SITE IMPROVEME
46.Waste
47.Common Land
48.PRIME COMM LOT
49.SECONDARY COMM
50.MARGINAL COMM
51.UTILITY ROW
52.TOWER SITE
53.PASTURE

LISBON

Map Lot R02-048 | Account 2840 | Location 57 GOULD ROAD | Card 1 Of 1 | 8-31-2016

Building Style **1 Conventional**		
1.Conv.	5.Garrison	9.DW
2.Ranch	6.Contemp	10.BERM
3.R Ranch	7.Seasonal	11.COMM &
4.Cape	8.Primitiv	12.
Dwelling Units **1**		
Other Units **0**		
Stories **4 One & 1/2 Story**		
1.1	4.1.5	7.3.5
2.2	5.1.75	8.
3.3	6.2.5	9.
Exterior Walls **8 AL/Vinyl**		
1.Clapboar	5.T-111	9.Cem.Boar
2.WD.SH.	6.BR/Stone	10.Log
3.Compos.	7.Novelty	11.Other
4.ASB/ASP	8.AL/Vinyl	12.BLOCK
Roof Surface **3 Metal LC**		
1.Asphalt	4.Composit	7.Metal RS
2.Slate	5.Wood	8.
3.Metal LC	6.Other	9.
SF Masonry Trim **0**		
BUILDING USE **0**		
OPEN-4-CUSTOM **0**		
Year Built **1810**		
Year Remodeled **0**		
Foundation **3 Brick &/or Stone**		
1.Concrete	4.Wood	7.DirtFlr
2.C Block	5.Slab	8.
3.Br/Stone	6.Piers	9.
Basement **2 1/2 Basement**		
1.1/4 Bmt	4.Full Bmt	7.
2.1/2 Bmt	5.Crawl	8.
3.3/4 Bmt	6.1stFlUnf	9.None
Bsmt Gar # Cars **0**		
Wet Basement **3 Wet Basement**		
1.Dry	4.Dirt/Dry	7.
2.Damp	5.Dirt/Dmp	8.
3.Wet	6.Dirt/Wet	9.

SF Bsmt Living **0**		
Fin Bsmt Grade **0 0**		
Electrical-Amps **9**		
Heat Type **100%** **1 Hot Water BB**		
1.HWBB	5.FWA	9.No Heat
2.Radiator	6.GravWA	10.RIN/MON
3.RadFloor	7.Electric	11.
4.Steam	8.Fl/Wall	12.
Cool Type **0%** **9 None**		
1.Central	4.W&C Air	7.
2.Evapor	5.	8.
3.H Pump	6.	9.None
Kitchen Style **2 Typical**		
1.Good	4.Obsolete	7.
2.Typical	5.	8.
3.Old Type	6.	9.None
Bath(s) Style **2 Typical Bath(s)**		
1.Good	4.Obsolete	7.
2.Typical	5.	8.
3.Old Type	6.	9.None
# Rooms **5**		
# Bedrooms **2**		
# Full Baths **1**		
# Half Baths **0**		
# Addn Fixtures **0**		
# Fireplaces **0**		

TRIO Software
A Division of Harris Computer Systems

Layout **1 Typical**		
1.Typical	4.(-) BR	7.
2.Inadeq	5.(-) BRs	8.
3.Poor	6.	9.
Attic **9 None**		
1.1/4 Fin	4.Full Fin	7.
2.1/2 Fin	5.Fl/Stair	8.
3.3/4 Fin	6.1/2Fl/St	9.None
Insulation **1 Full**		
1.Full	4.Minimal	7.
2.Heavy	5.Partial	8.
3.Capped	6.	9.None
Unfinished % **0%**		
Grade & Factor **3 Average 90%**		
1.E Grade	4.B Grade	7.AA
2.D Grade	5.A Grade	8.AAAA Gra
3.C Grade	6.A+	9.Same
SQFT (Footprint) **768**		
Condition **4 Average**		
1.Poor	4.Avg	7.V G
2.Fair	5.Avg+	8.Exc
3.Avg-	6.Good	9.Same
Phys. % Good **0%**		
Funct. % Good **100%**		
Functional Code **9 None**		
1.Incomp	4.Small Si	7.Layout
2.Overbuil	5.CDU	8.Other
3.Delap	6.Style	9.None
Econ. % Good **100%**		
Economic Code **None**		
0.None	3.No Power	9.None
1.Location	4.Generate	8.
2.Encroach	5.Misc	9.
Entrance Code **1 Interior Inspect**		
1.Interior	4.Vacant	7.
2.Refusal	5.Estimate	8.
3.Informed	6.	9.
Information Code **1 Owner**		
1.Owner	4.Agent	7.
2.Relative	5.Estimate	8.
3.Tenant	6.Other	9.

SHED 8X10=80

SHED 10X12=120

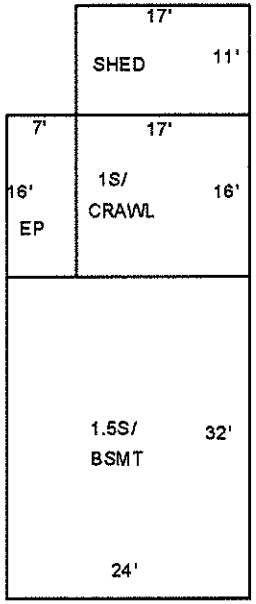

Date Inspected 1-31-2013

Additions, Outbuildings & Improvements

Type	Year	Units	Grade	Cond	Phys.	Funct.	Sound Value
1 ONE STORY	0	272	0 0	0	0 %	0 %	
24 Frame Shed	0	187	0 0	0	0 %	0 %	
22 Encl Frame Porch	0	112	0 0	0	0 %	0 %	
24 Frame Shed	1979	120	2 100	4	0 %	100 %	
24 Frame Shed	1960	80	2 100	3	0 %	100 %	
					%	%	
					%	%	
					%	%	
					%	%	
					%	%	

1.ONE STORY FRAM
2.TWO STORY FRAM
3.THREE STORY FR
4.1 & 1/2 STORY
5.1 & 3/4 STORY
6.2 & 1/2 STORY
21.Open Frame Por
22.Encl Frame Por
23.Frame Garage
24.Frame Shed
25.Frame Bay Wind
26.1SFr Overhang
27.Unfin Basement
28.Unfinished Att
29.Finished Attic



Map Lot R02-049 Account 969 Location 51 GOULD ROAD Card 1 Of 2 8-31-2016

CAMP, BARBARA

51 GOULD RD

LISBON FALLS ME 04252
B4511P237

Property Data

Neighborhood **32 GOULD - BURROURG**

Tree Growth Year **0**

TG MGT PLAN DATE **1999**

BLDG PERMIT YEAR **0**

Zone/Land Use **6 RURAL OPEN SPACE 1**

Secondary Zone

Topography **1 Level**

1.Level	4.Below St	7.Steep
2.Rolling	5.Low	8.
3.Above St	6.Wet	9.

Utilities **4 Drilled Well** **6 Septic System**

1.Public	4.Dr Well	7.WELL & SEP
2.Water	5.Oth Prv Wa	8.HoldingTan
3.Sewer	6.Septic	9.P WTR/SEPT

Street **1 Public Paved**

1.PubPaved	4.PrivGrav	7.No Road
2.PrivPavd	5.R/W	8.No Legal
3.PubGravl	6.Long R/W	9.LandLkd

Interior Inspection **0**

CHANGE YR **0**

Sale Data

Sale Date

Price

Sale Type

1.Land	4.MOHOland	7.
2.L & B	5.MOHOw/o	8.
3.Building	6.	9.Distress

Financing

1.Convent	4.Seller	7.
2.FHA/VA	5.Private	8.
3.Assumed	6.Cash	9.Unknown

Validity

1.Valid	4.Split	7.Changes
2.Related	5.Partial	8.Other
3.Distress	6.Exempt	9.ABUTTER

Verified

1.Buyer	4.Agent	7.Family
2.Seller	5.Pub Rec	8.Other
3.Lender	6.MLS	9.

Assessment Record

Year	Land	Buildings	Exempt	Total
2009	48,670	149,670	0	198,340
2010	65,500	197,600	0	263,100
2011	65,500	197,600	0	263,100
2013	63,100	197,600	8,500	252,200
2015	63,100	197,600	8,700	252,000
2016	67,400	225,300	15,000	277,700

Land Data

Front Foot	Type	Effective Frontage	Effective Depth	Influence Factor	Influence Code
11.Primary Lot				%	
12.Additional I				%	
13.Additional II				%	
14.Additional III				%	
15.Additional IV				%	
				%	
				%	

Square Foot	Square Feet	Influence Factor	Influence Code
16.Primary Lot		%	
17.Additional I		%	
18.Additional II		%	
19.Additional III		%	
20.Additional IV		%	
		%	
		%	

Fract. Acre	Acreage/Sites			
21.HOMESITE	21	2.00	100 %	0
22.COMMERCIAL SIT	27	5.00	100 %	0
23.INDUSTRIAL SIT	39	13.00	100 %	0
Acres	37	43.00	100 %	0
27.REAR 1-5	38	4.00	100 %	0
28.REAR 6-10	28	0.50	100 %	0
29.REAR 11-20	44	1.00	100 %	0
30.REAR 21 +				
34.Farmland SW				
35.Farmland MW				

Total Acreage 67.50

Influence Codes

1.VACANCY
2.Excess Frtg
3.Topography
4.Size/Shape
5.Access
6.Restriction
7.Access/Topo
8.ENV-OPEN SPACE
9.Fract Share
Acres
36.Farmland HW
37.T G Softwood
38.T G Mixed Woo
39.T G Hardwood
40.Gravel Pit
41.RP/Wetland/Was
42.Leased or MH S
43.Condo Site
44.SITE IMPROVEME
46.Waste
47.Common Land
48.PRIME COMM LOT
49.SECONDARY COMM
50.MARGINAL COMM
51.UTILITY ROW
52.TOWER SITE
53.PASTURE

Inspection Witnessed By:

X Date

No./Date	Description	Date Insp.

Notes:

LISBON

LISBON

Map Lot R02-049 | Account 969 | Location 51 GOULD ROAD | Card 1 Of 2 | 8-31-2016

Building Style	**5 Garrison**		
1.Conv.	5.Garrison	9.DW	
2.Ranch	6.Contemp	10.BERM	
3.R Ranch	7.Seasonal	11.COMM &	
4.Cape	8.Primitiv	12.	
Dwelling Units	**1**		
Other Units	**0**		
Stories	**2 Two Story**		
1.1	4.1.5	7.3.5	
2.2	5.1.75	8.	
3.3	6.2.5	9.	
Exterior Walls	**8 AL/Vinyl**		
1.Clapboar	5.T-111	9.Cem.Boar	
2.WD.SH.	6.BR/Stone	10.Log	
3.Compos.	7.Novelty	11.Other	
4.ASB/ASP	8.AL/Vinyl	12.BLOCK	
Roof Surface	**1 Asphalt Shingles**		
1.Asphalt	4.Composit	7.Metal RS	
2.Slate	5.Wood	8.	
3.Metal LC	6.Other	9.	
SF Masonry Trim	**0**		
BUILDING USE	**0**		
OPEN-4-CUSTOM	**0**		
Year Built	**1**		
Year Remodeled	**0**		
Foundation	**1 Concrete**		
1.Concrete	4.Wood	7.DirtFlr	
2.C Block	5.Slab	8.	
3.Br/Stone	6.Piers	9.	
Basement	**4 Full Basement**		
1.1/4 Bmt	4.Full Bmt	7.	
2.1/2 Bmt	5.Crawl	8.	
3.3/4 Bmt	6.1stFlUnf	9.None	
Bsmt Gar # Cars	**0**		
Wet Basement	**1 Dry Basement**		
1.Dry	4.Dirt/Dry	7.	
2.Damp	5.Dirt/Dmp	8.	
3.Wet	6.Dirt/Wet	9.	

SF Bsmt Living	**0**		
Fin Bsmt Grade	**0 0**		
Electrical-Amps	**1**		
Heat Type	**100%**	**1 Hot Water BB**	
1.HWBB	5.FWA	9.No Heat	
2.Radiator	6.GravWA	10.RIN/MON	
3.RadFloor	7.Electric	11.	
4.Steam	8.Fl/Wall	12.	
Cool Type	**0%**	**9 None**	
1.Central	4.W&C Air	7.	
2.Evapor	5.	8.	
3.H Pump	6.	9.None	
Kitchen Style	**2 Typical**		
1.Good	4.Obsolete	7.	
2.Typical	5.	8.	
3.Old Type	6.	9.None	
Bath(s) Style	**2 Typical Bath(s)**		
1.Good	4.Obsolete	7.	
2.Typical	5.	8.	
3.Old Type	6.	9.None	
# Rooms	**7**		
# Bedrooms	**4**		
# Full Baths	**1**		
# Half Baths	**1**		
# Addn Fixtures	**0**		
# Fireplaces	**0**		

TRIO Software
A Division of Harris Computer Systems

Layout	**1 Typical**		
1.Typical	4.(-) BR	7.	
2.Inadeq	5.(-) BRs	8.	
3.Poor	6.	9.	
Attic	**5 Floor/Stairs**		
1.1/4 Fin	4.Full Fin	7.	
2.1/2 Fin	5.Fl/Stair	8.	
3.3/4 Fin	6.1/2Fl/St	9.None	
Insulation	**1 Full**		
1.Full	4.Minimal	7.	
2.Heavy	5.Partial	8.	
3.Capped	6.	9.None	
Unfinished %	**0%**		
Grade & Factor	**3 Average 110%**		
1.E Grade	4.B Grade	7.AA	
2.D Grade	5.A Grade	8.AAAA Gra	
3.C Grade	6.A+	9.Same	
SQFT (Footprint)	**1260**		
Condition	**5 Above Average**		
1.Poor	4.Avg	7.V G	
2.Fair	5.Avg+	8.Exc	
3.Avg-	6.Good	9.Same	
Phys. % Good	**0%**		
Funct. % Good	**100%**		
Functional Code	**9 None**		
1.Incomp	4.Small Sl	7.Layout	
2.Overbuil	5.CDU	8.Other	
3.Delap	6.Style	9.None	
Econ. % Good	**100%**		
Economic Code	**None**		
0.None	3.No Power	9.None	
1.Location	4.Generate	8.	
2.Encroach	5.Misc	9.	
Entrance Code	**5 Estimated**		
1.Interior	4.Vacant	7.	
2.Refusal	5.Estimate	8.	
3.Informed	6.	9.	
Information Code	**5 Estimate**		
1.Owner	4.Agent	7.	
2.Relative	5.Estimate	8.	
3.Tenant	6.Other	9.	

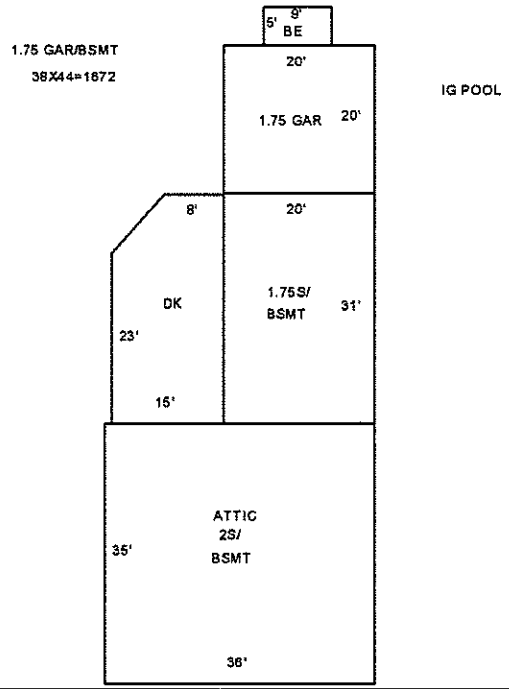

Date Inspected 1-31-2013

Additions, Outbuildings & Improvements

Type	Year	Units	Grade	Cond	Phys.	Funct.	Sound Value
15 1.75 Story/BSMT	0	620	0 0	0	0 %	0 %	
78 1.75 ST	0	400	0 0	0	0 %	0 %	
90 BSMT ENTRY.....	0	45	0 0	0	0 %	0 %	
68 Wood Deck	1992	437	0 0	0	0 %	0 %	
78 1.75 ST	1991	1672	3 100	4	0 %	75 %	
27 Unfin Basement	1991	1672	3 100	4	0 %	25 %	
63 Swimming Pool	1981	1	3 100	4	99 %	100 %	
					%	%	
					%	%	
					%	%	

1.ONE STORY FRAM
2.TWO STORY FRAM
3.THREE STORY FR
4.1 & 1/2 STORY
5.1 & 3/4 STORY
6.2 & 1/2 STORY
21.Open Frame Por
22.Encl Frame Por
23.Frame Garage
24.Frame Shed
25.Frame Bay Wind
26.1SFr Overhang
27.Unfin Basement
28.Unfinished Att
29.Finished Attic



Map Lot R02-049 Account 969 Location 51 GOULD ROAD Card 2 Of 2 8-31-2016

CAMP, BARBARA

51 GOULD RD

LISBON FALLS ME 04252
B4511P237

Property Data

Neighborhood **32 GOULD - BURROURG**

Tree Growth Year **0**

TG MGT PLAN DATE **0**

BLDG PERMIT YEAR **0**

Zone/Land Use **6 RURAL OPEN SPACE 1**

Secondary Zone

Topography

1.Level	4.Below St	7.Steep
2.Rolling	5.Low	8.
3.Above St	6.Wet	9.

Utilities

1.Public	4.Dr Well	7.WELL & SEP
2.Water	5.Oth Prv Wa	8.HoldingTan
3.Sewer	6.Septic	9.P WTR/SEPT

Street

1.PubPaved	4.PrivGrav	7.No Road
2.PrivPavd	5.R/W	8.No Legal
3.PubGravl	6.Long R/W	9.LandLkd

Interior Inspection **0**

CHANGE YR **0**

Sale Data

Sale Date

Price

Sale Type

1.Land	4.MOHOland	7.
2.L & B	5.MOHOw/o	8.
3.Building	6.	9.Distress

Financing

1.Convent	4.Seller	7.
2.FHA/VA	5.Private	8.
3.Assumed	6.Cash	9.Unknown

Validity

1.Valid	4.Split	7.Changes
2.Related	5.Partial	8.Other
3.Distress	6.Exempt	9.ABUTTER

Verified

1.Buyer	4.Agent	7.Family
2.Seller	5.Pub Rec	8.Other
3.Lender	6.MLS	9.

Assessment Record

Year	Land	Buildings	Exempt	Total
2010	0	0	0	0
2011	0	0	0	0
2013	0	0	0	0
2015	0	0	0	0
2016	26,800	110,700	0	137,500

Land Data

Front Foot	Type	Effective Frontage	Effective Depth	Influence Factor	Influence Code
11.Primary Lot				%	
12.Additional I				%	
13.Additional II				%	
14.Additional III				%	
15.Additional IV				%	
				%	
				%	
Square Foot		**Square Feet**			
16.Primary Lot				%	
17.Additional I				%	
18.Additional II				%	
19.Additional III				%	
20.Additional IV				%	
				%	
				%	
Fract. Acre		**Acreage/Sites**			
21.HOMESITE	21	2.00		100 %	0
22.COMMERCIAL SIT				%	
23.INDUSTRIAL SIT				%	
Acres				%	
27.REAR 1-5				%	
28.REAR 6-10				%	
29.REAR 11-20				%	
30.REAR 21 +				%	
34.Farmland SW					
35.Farmland MW					

Total Acreage 2.00

Influence Codes

1.VACANCY
2.Excess Frtg
3.Topography
4.Size/Shape
5.Access
6.Restriction
7.Access/Topo
8.ENV-OPEN SPACE
9.Fract Share
Acres
36.Farmland HW
37.T G Softwood
38.T G Mixed Woo
39.T G Hardwood
40.Gravel Pit
41.RP/Wetland/Was
42.Leased or MH S
43.Condo Site
44.SITE IMPROVEME
46.Waste
47.Common Land
48.PRIME COMM LOT
49.SECONDARY COMM
50.MARGINAL COMM
51.UTILITY ROW
52.TOWER SITE
53.PASTURE

Inspection Witnessed By:

X Date

No./Date	Description	Date Insp.

Notes:

LISBON

LISBON

Map Lot R02-049 | Account 969 | Location 51 GOULD ROAD | Card 2 Of 2 | 8-31-2016

Building Style **1 Conventional**		
1.Conv.	5.Garrison	9.DW
2.Ranch	6.Contemp	10.BERM
3.R Ranch	7.Seasonal	11.COMM &
4.Cape	8.Primitiv	12.
Dwelling Units **1**		
Other Units **0**		
Stories **5 One & 3/4 Story**		
1.1	4.1.5	7.3.5
2.2	5.1.75	8.
3.3	6.2.5	9.
Exterior Walls **8 AL/Vinyl**		
1.Clapboar	5.T-111	9.Cem.Boar
2.WD.SH.	6.BR/Stone	10.Log
3.Compos.	7.Novelty	11.Other
4.ASB/ASP	8.AL/Vinyl	12.BLOCK
Roof Surface **1 Asphalt Shingles**		
1.Asphalt	4.Composit	7.Metal RS
2.Slate	5.Wood	8.
3.Metal LC	6.Other	9.
SF Masonry Trim **0**		
BUILDING USE **0**		
OPEN-4-CUSTOM **0**		
Year Built **1974**		
Year Remodeled **0**		
Foundation **1 Concrete**		
1.Concrete	4.Wood	7.DirtFlr
2.C Block	5.Slab	8.
3.Br/Stone	6.Piers	9.
Basement **4 Full Basement**		
1.1/4 Bmt	4.Full Bmt	7.
2.1/2 Bmt	5.Crawl	8.
3.3/4 Bmt	6.1stFlUnf	9.None
Bsmt Gar # Cars **0**		
Wet Basement **1 Dry Basement**		
1.Dry	4.Dirt/Dry	7.
2.Damp	5.Dirt/Dmp	8.
3.Wet	6.Dirt/Wet	9.

SF Bsmt Living **400**		
Fin Bsmt Grade **3 100**		
Electrical-Amps **1**		
Heat Type **100%** **1 Hot Water BB**		
1.HWBB	5.FWA	9.No Heat
2.Radiator	6.GravWA	10.RIN/MON
3.RadFloor	7.Electric	11.
4.Steam	8.Fl/Wall	12.
Cool Type **0%** **9 None**		
1.Central	4.W&C Air	7.
2.Evapor	5.	8.
3.H Pump	6.	9.None
Kitchen Style **2 Typical**		
1.Good	4.Obsolete	7.
2.Typical	5.	8.
3.Old Type	6.	9.None
Bath(s) Style **2 Typical Bath(s)**		
1.Good	4.Obsolete	7.
2.Typical	5.	8.
3.Old Type	6.	9.None
# Rooms **6**		
# Bedrooms **3**		
# Full Baths **2**		
# Half Baths **0**		
# Addn Fixtures **0**		
# Fireplaces **0**		

TRIO Software
A Division of Harris Computer Systems

Layout **1 Typical**		
1.Typical	4.(-) BR	7.
2.Inadeq	5.(-) BRs	8.
3.Poor	6.	9.
Attic **9 None**		
1.1/4 Fin	4.Full Fin	7.
2.1/2 Fin	5.Fl/Stair	8.
3.3/4 Fin	6.1/2Fl/St	9.None
Insulation **1 Full**		
1.Full	4.Minimal	7.
2.Heavy	5.Partial	8.
3.Capped	6.	9.None
Unfinished % **0%**		
Grade & Factor **3 Average 100%**		
1.E Grade	4.B Grade	7.AA
2.D Grade	5.A Grade	8.AAAA Gra
3.C Grade	6.A+	9.Same
SQFT (Footprint) **864**		
Condition **5 Above Average**		
1.Poor	4.Avg	7.V G
2.Fair	5.Avg+	8.Exc
3.Avg-	6.Good	9.Same
Phys. % Good **0%**		
Funct. % Good **100%**		
Functional Code **9 None**		
1.Incomp	4.Small Si	7.Layout
2.Overbuil	5.CDU	8.Other
3.Delap	6.Style	9.None
Econ. % Good **100%**		
Economic Code **None**		
0.None	3.No Power	9.None
1.Location	4.Generate	8.
2.Encroach	5.Misc	9.
Entrance Code **5 Estimated**		
1.Interior	4.Vacant	7.
2.Refusal	5.Estimate	8.
3.Informed	6.	9.
Information Code **5 Estimate**		
1.Owner	4.Agent	7.
2.Relative	5.Estimate	8.
3.Tenant	6.Other	9.

Date Inspected 1-31-2013

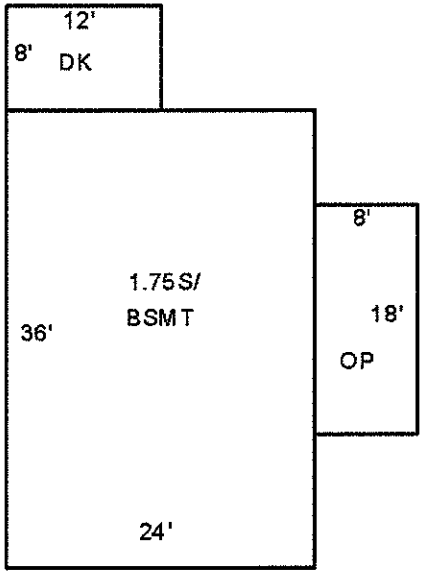

COLLAPSED CAMP=NV



Additions, Outbuildings & Improvements

Type	Year	Units	Grade	Cond	Phys.	Funct.	Sound Value
21 Open Frame	0	144	0 0	0	0 %	0 %	
68 Wood Deck	0	96	0 0	0	0 %	0 %	
					%	%	
					%	%	
					%	%	
					%	%	
					%	%	
					%	%	
					%	%	
					%	%	

1.ONE STORY FRAM
2.TWO STORY FRAM
3.THREE STORY FR
4.1 & 1/2 STORY
5.1 & 3/4 STORY
6.2 & 1/2 STORY
21.Open Frame Por
22.Encl Frame Por
23.Frame Garage
24.Frame Shed
25.Frame Bay Wind
26.1SFr Overhang
27.Unfin Basement
28.Unfinished Att
29.Finished Attic

Map Lot R02-050 Account 435 Location 48 GOULD ROAD Card 1 Of 2 8-31-2016

BERGEN, AMY R.

48 GOULD ROAD

LISBON FALLS ME 04252
B1027P291 B7032P120 B8743P164

Inspection Witnessed By:

X Date

No./Date	Description	Date Insp.

Notes:

1975 BURLINGTON 14X66

LISBON

Property Data

Neighborhood **32 GOULD - BURROURG**

Tree Growth Year **0**

TG MGT PLAN DATE **1999**

BLDG PERMIT YEAR **0**

Zone/Land Use **6 RURAL OPEN SPACE 1**

Secondary Zone

Topography **1 Level**

1.Level	4.Below St	7.Steep
2.Rolling	5.Low	8.
3.Above St	6.Wet	9.

Utilities **4 Drilled Well** **6 Septic System**

1.Public	4.Dr Well	7.WELL & SEP
2.Water	5.Oth Prv Wa	8.HoldingTan
3.Sewer	6.Septic	9.P WTR/SEPT

Street **1 Public Paved**

1.PubPaved	4.PrivGrav	7.No Road
2.PrivPavd	5.R/W	8.No Legal
3.PubGravl	6.Long R/W	9.LandLkd

Interior Inspection **0**

CHANGE YR **0**

Sale Data

Sale Date

Price

Sale Type

1.Land	4.MOHOland	7.
2.L & B	5.MOHOw/o	8.
3.Building	6.	9.Distress

Financing

1.Convent	4.Seller	7.
2.FHA/VA	5.Private	8.
3.Assumed	6.Cash	9.Unknown

Validity

1.Valid	4.Split	7.Changes
2.Related	5.Partial	8.Other
3.Distress	6.Exempt	9.ABUTTER

Verified

1.Buyer	4.Agent	7.Family
2.Seller	5.Pub Rec	8.Other
3.Lender	6.MLS	9.

Assessment Record

Year	Land	Buildings	Exempt	Total
2009	65,260	36,680	0	101,940
2010	88,460	48,400	0	136,860
2011	88,460	48,400	0	136,860
2013	90,000	48,400	0	138,400
2015	90,000	48,400	0	138,400
2016	100,000	64,300	15,000	149,300

Land Data

Front Foot	Type	Effective Frontage	Effective Depth	Influence Factor	Influence Code
11.Primary Lot				%	
12.Additional I				%	
13.Additional II				%	
14.Additional III				%	
15.Additional IV				%	
				%	
				%	
Square Foot		**Square Feet**			
16.Primary Lot				%	
17.Additional I				%	
18.Additional II				%	
19.Additional III				%	
20.Additional IV				%	
				%	
				%	
Fract. Acre		**Acreage/Sites**			
21.HOMESITE	21	4.00		100 %	0
22.COMMERCIAL SIT	37	99.00		100 %	0
23.INDUSTRIAL SIT	27	5.00		100 %	0
Acres	28	5.00		100 %	0
27.REAR 1-5	29	21.00		100 %	0
28.REAR 6-10				%	
29.REAR 11-20				%	
30.REAR 21 +					
34.Farmland SW					
35.Farmland MW					

Total Acreage 134.00

Influence Codes

1.VACANCY
2.Excess Frtg
3.Topography
4.Size/Shape
5.Access
6.Restriction
7.Access/Topo
8.ENV-OPEN SPACE
9.Fract Share
Acres
36.Farmland HW
37.T G Softwood
38.T G Mixed Woo
39.T G Hardwood
40.Gravel Pit
41.RP/Wetland/Was
42.Leased or MH S
43.Condo Site
44.SITE IMPROVEME
46.Waste
47.Common Land
48.PRIME COMM LOT
49.SECONDARY COMM
50.MARGINAL COMM
51.UTILITY ROW
52.TOWER SITE
53.PASTURE

LISBON

Map Lot R02-050 | Account 435 | Location 48 GOULD ROAD | Card 1 Of 2 | 8-31-2016

Building Style		
1.Conv.	5.Garrison	9.DW
2.Ranch	6.Contemp	10.BERM
3.R Ranch	7.Seasonal	11.COMM &
4.Cape	8.Primitiv	12.

Dwelling Units
Other Units

Stories		
1.1	4.1.5	7.3.5
2.2	5.1.75	8.
3.3	6.2.5	9.

Exterior Walls		
1.Clapboar	5.T-111	9.Cem.Boar
2.WD.SH.	6.BR/Stone	10.Log
3.Compos.	7.Novelty	11.Other
4.ASB/ASP	8.AL/Vinyl	12.BLOCK

Roof Surface		
1.Asphalt	4.Composit	7.Metal RS
2.Slate	5.Wood	8.
3.Metal LC	6.Other	9.

SF Masonry Trim
BUILDING USE
OPEN-4-CUSTOM
Year Built
Year Remodeled

Foundation		
1.Concrete	4.Wood	7.DirtFlr
2.C Block	5.Slab	8.
3.Br/Stone	6.Piers	9.

Basement		
1.1/4 Bmt	4.Full Bmt	7.
2.1/2 Bmt	5.Crawl	8.
3.3/4 Bmt	6.1stFlUnf	9.None

Bsmt Gar # Cars

Wet Basement		
1.Dry	4.Dirt/Dry	7.
2.Damp	5.Dirt/Dmp	8.
3.Wet	6.Dirt/Wet	9.

SF Bsmt Living
Fin Bsmt Grade
Electrical-Amps

Heat Type 100%		
1.HWBB	5.FWA	9.No Heat
2.Radiator	6.GravWA	10.RIN/MON
3.RadFloor	7.Electric	11.
4.Steam	8.Fl/Wall	12.

Cool Type 0%		
1.Central	4.W&C Air	7.
2.Evapor	5.	8.
3.H Pump	6.	9.None

Kitchen Style		
1.Good	4.Obsolete	7.
2.Typical	5.	8.
3.Old Type	6.	9.None

Bath(s) Style		
1.Good	4.Obsolete	7.
2.Typical	5.	8.
3.Old Type	6.	9.None

Rooms
Bedrooms
Full Baths
Half Baths
Addn Fixtures
Fireplaces

TRIO Software
A Division of Harris Computer Systems

Layout		
1.Typical	4.(-) BR	7.
2.Inadeq	5.(-) BRs	8.
3.Poor	6.	9.

Attic		
1.1/4 Fin	4.Full Fin	7.
2.1/2 Fin	5.Fl/Stair	8.
3.3/4 Fin	6.1/2Fl/St	9.None

Insulation		
1.Full	4.Minimal	7.
2.Heavy	5.Partial	8.
3.Capped	6.	9.None

Unfinished %
Grade & Factor

1.E Grade	4.B Grade	7.AA
2.D Grade	5.A Grade	8.AAAA Gra
3.C Grade	6.A+	9.Same

SQFT (Footprint)

Condition		
1.Poor	4.Avg	7.V G
2.Fair	5.Avg+	8.Exc
3.Avg-	6.Good	9.Same

Phys. % Good
Funct. % Good

Functional Code		
1.Incomp	4.Small Sl	7.Layout
2.Overbuil	5.CDU	8.Other
3.Delap	6.Style	9.None

Econ. % Good

Economic Code		
0.None	3.No Power	9.None
1.Location	4.Generate	8.
2.Encroach	5.Misc	9.

Entrance Code 3 Information Only		
1.Interior	4.Vacant	7.
2.Refusal	5.Estimate	8.
3.Informed	6.	9.

Information Code 3 Tenant		
1.Owner	4.Agent	7.
2.Relative	5.Estimate	8.
3.Tenant	6.Other	9.

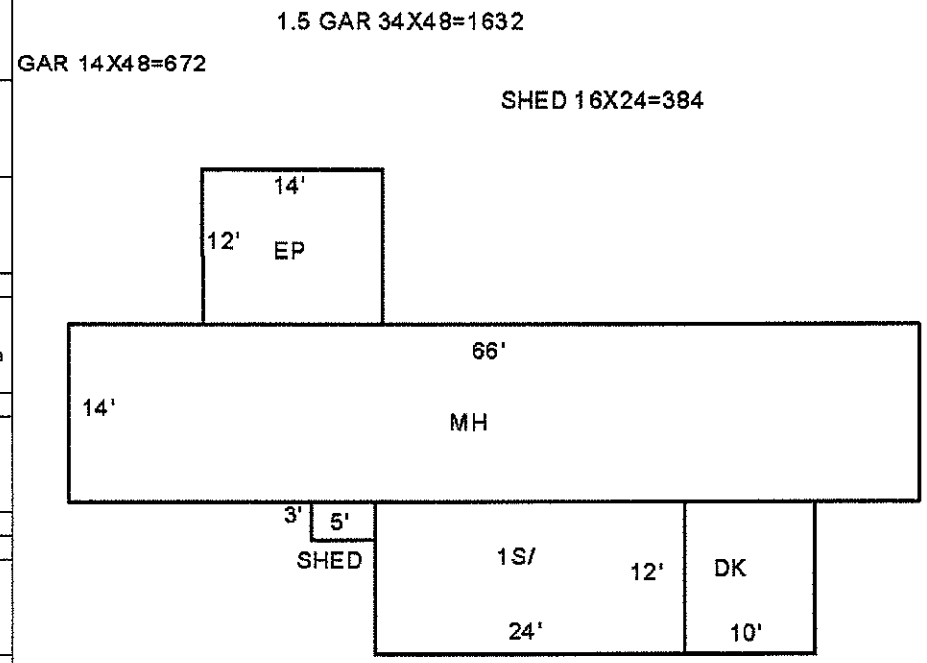



Date Inspected 1-31-2013

Additions, Outbuildings & Improvements

Type	Year	Units	Grade	Cond	Phys.	Funct.	Sound Value
998 14 Mobile	1975	14x66	3 100	3	0 %	100 %	
24 Frame Shed	0	15	0 0	0	0 %	0 %	
1 ONE STORY	0	288	0 0	0	0 %	0 %	
68 Wood Deck	0	120	2 100	3	0 %	100 %	
22 Encl Frame Porch	0	168	0 0	0	0 %	0 %	
23 Frame Garage	0	672	3 100	3	0 %	100 %	
77 1.50 ST	1975	1632	3 100	3	0 %	100 %	
24 Frame Shed	2012	384	2 100	2	0 %	100 %	
					%	%	
					%	%	

1.ONE STORY FRAM
2.TWO STORY FRAM
3.THREE STORY FR
4.1 & 1/2 STORY
5.1 & 3/4 STORY
6.2 & 1/2 STORY
21.Open Frame Por
22.Encl Frame Por
23.Frame Garage
24.Frame Shed
25.Frame Bay Wind
26.1SFr Overhang
27.Unfin Basement
28.Unfinished Att
29.Finished Attic

Map Lot R02-050 Account 435 Location Card 2 Of 2 8-31-2016

BERGEN, AMY R.

48 GOULD ROAD

LISBON FALLS ME 04252
B1027P291 B7032P120 B8743P164

Property Data

Neighborhood **32 GOULD - BURROURG**

Tree Growth Year **0**

TG MGT PLAN DATE **1999**

BLDG PERMIT YEAR **0**

Zone/Land Use **6 RURAL OPEN SPACE 1**

Secondary Zone

Topography **1 Level**

1.Level	4.Below St	7.Steep
2.Rolling	5.Low	8.
3.Above St	6.Wet	9.

Utilities **4 Drilled Well** **6 Septic System**

1.Public	4.Dr Well	7.WELL & SEP
2.Water	5.Oth Prv Wa	8.HoldingTan
3.Sewer	6.Septic	9.P WTR/SEPT

Street **1 Public Paved**

1.PubPaved	4.PrivGrav	7.No Road
2.PrivPavd	5.R/W	8.No Legal
3.PubGravl	6.Long R/W	9.LandLkd

Interior Inspection **0**

CHANGE YR **0**

Sale Data

Sale Date

Price

Sale Type

1.Land	4.MOHOland	7.
2.L & B	5.MOHOw/o	8.
3.Building	6.	9.Distress

Financing

1.Convent	4.Seller	7.
2.FHA/VA	5.Private	8.
3.Assumed	6.Cash	9.Unknown

Validity

1.Valid	4.Split	7.Changes
2.Related	5.Partial	8.Other
3.Distress	6.Exempt	9.ABUTTER

Verified

1.Buyer	4.Agent	7.Family
2.Seller	5.Pub Rec	8.Other
3.Lender	6.MLS	9.

Assessment Record

Year	Land	Buildings	Exempt	Total
2016	14,100	0	0	14,100

Land Data

Front Foot	Type	Effective Frontage	Effective Depth	Influence Factor	Influence Code
11.Primary Lot				%	
12.Additional I				%	
13.Additional II				%	
14.Additional III				%	
15.Additional IV				%	
				%	
				%	
Square Foot		**Square Feet**			
16.Primary Lot				%	
17.Additional I				%	
18.Additional II				%	
19.Additional III				%	
20.Additional IV				%	
				%	
				%	
Fract. Acre		**Acreage/Sites**			
21.HOMESITE	30	6.00		100 %	0
22.COMMERCIAL SIT	44	1.00		100 %	0
23.INDUSTRIAL SIT	41	5.00		100 %	0
Acres				%	
27.REAR 1-5				%	
28.REAR 6-10				%	
29.REAR 11-20				%	
30.REAR 21 +				%	
34.Farmland SW					
35.Farmland MW					

Total Acreage 11.00

Influence Codes

1.VACANCY
2.Excess Frtg
3.Topography
4.Size/Shape
5.Access
6.Restriction
7.Access/Topo
8.ENV-OPEN SPACE
9.Fract Share
Acres
36.Farmland HW
37.T G Softwood
38.T G Mixed Woo
39.T G Hardwood
40.Gravel Pit
41.RP/Wetland/Was
42.Leased or MH S
43.Condo Site
44.SITE IMPROVEME
46.Waste
47.Common Land
48.PRIME COMM LOT
49.SECONDARY COMM
50.MARGINAL COMM
51.UTILITY ROW
52.TOWER SITE
53.PASTURE

Inspection Witnessed By:

X Date

No./Date	Description	Date Insp.

Notes:

LISBON

LISBON

Map Lot R02-050 | Account 435 | Location | Card 2 Of 2 | 8-31-2016

Building Style		
1.Conv.	5.Garrison	9.DW
2.Ranch	6.Contemp	10.BERM
3.R Ranch	7.Seasonal	11.COMM &
4.Cape	8.Primitiv	12.

Dwelling Units
Other Units

Stories		
1.1	4.1.5	7.3.5
2.2	5.1.75	8.
3.3	6.2.5	9.

Exterior Walls		
1.Clapboar	5.T-111	9.Cem.Boar
2.WD.SH.	6.BR/Stone	10.Log
3.Compos.	7.Novelty	11.Other
4.ASB/ASP	8.AL/Vinyl	12.BLOCK

Roof Surface		
1.Asphalt	4.Composit	7.Metal RS
2.Slate	5.Wood	8.
3.Metal LC	6.Other	9.

SF Masonry Trim
BUILDING USE
OPEN-4-CUSTOM
Year Built
Year Remodeled

Foundation		
1.Concrete	4.Wood	7.DirtFlr
2.C Block	5.Slab	8.
3.Br/Stone	6.Piers	9.

Basement		
1.1/4 Bmt	4.Full Bmt	7.
2.1/2 Bmt	5.Crawl	8.
3.3/4 Bmt	6.1stFlUnf	9.None

Bsmt Gar # Cars

Wet Basement		
1.Dry	4.Dirt/Dry	7.
2.Damp	5.Dirt/Dmp	8.
3.Wet	6.Dirt/Wet	9.

SF Bsmt Living
Fin Bsmt Grade
Electrical-Amps

Heat Type 100%		
1.HWBB	5.FWA	9.No Heat
2.Radiator	6.GravWA	10.RIN/MON
3.RadFloor	7.Electric	11.
4.Steam	8.Fl/Wall	12.

Cool Type 0%		
1.Central	4.W&C Air	7.
2.Evapor	5.	8.
3.H Pump	6.	9.None

Kitchen Style		
1.Good	4.Obsolete	7.
2.Typical	5.	8.
3.Old Type	6.	9.None

Bath(s) Style		
1.Good	4.Obsolete	7.
2.Typical	5.	8.
3.Old Type	6.	9.None

Rooms
Bedrooms
Full Baths
Half Baths
Addn Fixtures
Fireplaces

TRIO Software
A Division of Harris Computer Systems

Layout		
1.Typical	4.(-) BR	7.
2.Inadeq	5.(-) BRs	8.
3.Poor	6.	9.

Attic		
1.1/4 Fin	4.Full Fin	7.
2.1/2 Fin	5.Fl/Stair	8.
3.3/4 Fin	6.1/2Fl/St	9.None

Insulation		
1.Full	4.Minimal	7.
2.Heavy	5.Partial	8.
3.Capped	6.	9.None

Unfinished %

Grade & Factor		
1.E Grade	4.B Grade	7.AA
2.D Grade	5.A Grade	8.AAAA Gra
3.C Grade	6.A+	9.Same

SQFT (Footprint)

Condition		
1.Poor	4.Avg	7.V G
2.Fair	5.Avg+	8.Exc
3.Avg-	6.Good	9.Same

Phys. % Good
Funct. % Good

Functional Code		
1.Incomp	4.Small Si	7.Layout
2.Overbuil	5.CDU	8.Other
3.Delap	6.Style	9.None

Econ. % Good

Economic Code		
0.None	3.No Power	9.None
1.Location	4.Generate	8.
2.Encroach	5.Misc	9.

Entrance Code 0		
1.Interior	4.Vacant	7.
2.Refusal	5.Estimate	8.
3.Informed	6.	9.

Information Code 0		
1.Owner	4.Agent	7.
2.Relative	5.Estimate	8.
3.Tenant	6.Other	9.

Date Inspected

Additions, Outbuildings & Improvements

Type	Year	Units	Grade	Cond	Phys.	Funct.	Sound Value
					%	%	
					%	%	
					%	%	
					%	%	
					%	%	
					%	%	
					%	%	
					%	%	
					%	%	
					%	%	

1.ONE STORY FRAM
2.TWO STORY FRAM
3.THREE STORY FR
4.1 & 1/2 STORY
5.1 & 3/4 STORY
6.2 & 1/2 STORY
21.Open Frame Por
22.Encl Frame Por
23.Frame Garage
24.Frame Shed
25.Frame Bay Wind
26.1SFr Overhang
27.Unfin Basement
28.Unfinished Att
29.Finished Attic