Map Lot R08-028 | Account 4 | Location 84 PINEWOODS ROAD | Card 1 Of 1 | 8-31-2016

AARON HOMES
C/O EDWARD J. WALL
PO BOX 427

LISBON ME 04250 0427
B1095P20

Property Data

Neighborhood **22 WORUMBO**

Tree Growth Year **0**

TG MGT PLAN DATE **0**

BLDG PERMIT YEAR **0**

Zone/Land Use **13 MOBILE HOME PARK**

Secondary Zone

Topography **1 Level**

1.Level	4.Below St	7.Steep
2.Rolling	5.Low	8.
3.Above St	6.Wet	9.

Utilities **4 Drilled Well** **6 Septic System**

1.Public	4.Dr Well	7.WELL & SEP
2.Water	5.Oth Prv Wa	8.HoldingTan
3.Sewer	6.Septic	9.P WTR/SEPT

Street **1 Public Paved**

1.PubPaved	4.PrivGrav	7.No Road
2.PrivPavd	5.R/W	8.No Legal
3.PubGravl	6.Long R/W	9.LandLkd

Interior Inspection **0**

CHANGE YR **0**

Sale Data

Sale Date

Price

Sale Type

1.Land	4.MOHOland	7.
2.L & B	5.MOHOw/o	8.
3.Building	6.	9.Distress

Financing

1.Convent	4.Seller	7.
2.FHA/VA	5.Private	8.
3.Assumed	6.Cash	9.Unknown

Validity

1.Valid	4.Split	7.Changes
2.Related	5.Partial	8.Other
3.Distress	6.Exempt	9.ABUTTER

Verified

1.Buyer	4.Agent	7.Family
2.Seller	5.Pub Rec	8.Other
3.Lender	6.MLS	9.

Assessment Record

Year	Land	Buildings	Exempt	Total
2009	577,170	13,250	0	590,420
2010	761,900	17,500	0	779,400
2011	761,900	17,500	0	779,400
2013	1,152,000	17,500	0	1,169,500
2015	1,139,500	49,500	0	1,189,000
2016	1,681,300	89,400	0	1,770,700

Land Data

	Type	Effective Frontage	Effective Depth	Influence Factor	Influence Code
Front Foot					
11.Primary Lot				%	
12.Additional I				%	
13.Additional II				%	
14.Additional III				%	
15.Additional IV				%	
				%	
				%	
Square Foot		**Square Feet**			
16.Primary Lot				%	
17.Additional I				%	
18.Additional II				%	
19.Additional III				%	
20.Additional IV				%	
				%	
				%	
Fract. Acre		**Acreage/Sites**			
21.HOMESITE	58		86.00	100 %	0
22.COMMERCIAL SIT	59		10.36	100 %	0
23.INDUSTRIAL SIT				%	
Acres				%	
27.REAR 1-5				%	
28.REAR 6-10				%	
29.REAR 11-20				%	
30.REAR 21 +				%	
34.Farmland SW				%	
35.Farmland MW				%	

Total Acreage 10.36

Influence Codes

1.VACANCY
2.Excess Frtg
3.Topography
4.Size/Shape
5.Access
6.Restriction
7.Access/Topo
8.ENV-OPEN SPACE
9.Fract Share
Acres
36.Farmland HW
37.T G Softwood
38.T G Mixed Woo
39.T G Hardwood
40.Gravel Pit
41.RP/Wetland/Was
42.Leased or MH S
43.Condo Site
44.SITE IMPROVEME
46.Waste
47.Common Land
48.PRIME COMM LOT
49.SECONDARY COMM
50.MARGINAL COMM
51.UTILITY ROW
52.TOWER SITE
53.PASTURE

Inspection Witnessed By:

X Date

No./Date	Description	Date Insp.

Notes:

LISBON

LISBON

Map Lot R08-028 | Account 4 | Location 84 PINEWOODS ROAD | Card 1 Of 1 | 8-31-2016

Building Style		
1.Conv.	5.Garrison	9.DW
2.Ranch	6.Contemp	10.BERM
3.R Ranch	7.Seasonal	11.COMM &
4.Cape	8.Primitiv	12.

Dwelling Units

Other Units

Stories		
1.1	4.1.5	7.3.5
2.2	5.1.75	8.
3.3	6.2.5	9.

Exterior Walls		
1.Clapboar	5.T-111	9.Cem.Boar
2.WD.SH.	6.BR/Stone	10.Log
3.Compos.	7.Novelty	11.Other
4.ASB/ASP	8.AL/Vinyl	12.BLOCK

Roof Surface		
1.Asphalt	4.Composit	7.Metal RS
2.Slate	5.Wood	8.
3.Metal LC	6.Other	9.

SF Masonry Trim

BUILDING USE

OPEN-4-CUSTOM

Year Built

Year Remodeled

Foundation		
1.Concrete	4.Wood	7.DirtFlr
2.C Block	5.Slab	8.
3.Br/Stone	6.Piers	9.

Basement		
1.1/4 Bmt	4.Full Bmt	7.
2.1/2 Bmt	5.Crawl	8.
3.3/4 Bmt	6.1stFlUnf	9.None

Bsmt Gar # Cars

Wet Basement		
1.Dry	4.Dirt/Dry	7.
2.Damp	5.Dirt/Dmp	8.
3.Wet	6.Dirt/Wet	9.

SF Bsmt Living

Fin Bsmt Grade

Electrical-Amps

Heat Type 100%		
1.HWBB	5.FWA	9.No Heat
2.Radiator	6.GravWA	10.RIN/MON
3.RadFloor	7.Electric	11.
4.Steam	8.Fl/Wall	12.

Cool Type 0%		
1.Central	4.W&C Air	7.
2.Evapor	5.	8.
3.H Pump	6.	9.None

Kitchen Style		
1.Good	4.Obsolete	7.
2.Typical	5.	8.
3.Old Type	6.	9.None

Bath(s) Style		
1.Good	4.Obsolete	7.
2.Typical	5.	8.
3.Old Type	6.	9.None

Rooms

Bedrooms

Full Baths

Half Baths

Addn Fixtures

Fireplaces

TRIO Software
A Division of Harris Computer Systems

Layout		
1.Typical	4.(-) BR	7.
2.Inadeq	5.(-) BRs	8.
3.Poor	6.	9.

Attic		
1.1/4 Fin	4.Full Fin	7.
2.1/2 Fin	5.Fl/Stair	8.
3.3/4 Fin	6.1/2Fl/St	9.None

Insulation		
1.Full	4.Minimal	7.
2.Heavy	5.Partial	8.
3.Capped	6.	9.None

Unfinished %

Grade & Factor		
1.E Grade	4.B Grade	7.AA
2.D Grade	5.A Grade	8.AAAA Gra
3.C Grade	6.A+	9.Same

SQFT (Footprint)

Condition		
1.Poor	4.Avg	7.V G
2.Fair	5.Avg+	8.Exc
3.Avg-	6.Good	9.Same

Phys. % Good

Funct. % Good

Functional Code		
1.Incomp	4.Small Sl	7.Layout
2.Overbuil	5.CDU	8.Other
3.Delap	6.Style	9.None

Econ. % Good

Economic Code		
0.None	3.No Power	9.None
1.Location	4.Generate	8.
2.Encroach	5.Misc	9.

Entrance Code 0		
1.Interior	4.Vacant	7.
2.Refusal	5.Estimate	8.
3.Informed	6.	9.

Information Code 0		
1.Owner	4.Agent	7.
2.Relative	5.Estimate	8.
3.Tenant	6.Other	9.

GAR 32X40

GAR 40X60



Date Inspected

Additions, Outbuildings & Improvements

Type	Year	Units	Grade	Cond	Phys.	Funct.	Sound Value
23 Frame Garage	2000	1280	3 110	4	0 %	100 %	
23 Frame Garage	2014	2400	3 110	4	0 %	100 %	
					%	%	
					%	%	
					%	%	
					%	%	
					%	%	
					%	%	
					%	%	
					%	%	

1.ONE STORY FRAM
2.TWO STORY FRAM
3.THREE STORY FR
4.1 & 1/2 STORY
5.1 & 3/4 STORY
6.2 & 1/2 STORY
21.Open Frame Por
22.Encl Frame Por
23.Frame Garage
24.Frame Shed
25.Frame Bay Wind
26.1SFr Overhang
27.Unfin Basement
28.Unfinished Att
29.Finished Attic

Map Lot R08-028-001 Account 3220 Location 21 ARNOLD DRIVE Card 1 Of 1 8-31-2016

JELLISON, DONALD

C/O JAMES JELLISON
24 RAINTREE DRIVE
LONDONDERRY NH 03053

Inspection Witnessed By:

X Date

No./Date	Description	Date Insp.

Notes:

1990 BURLINGTON 14X66

LISBON

Property Data

Neighborhood **18 PINEWOODS AREA**

Tree Growth Year **0**

TG MGT PLAN DATE **0**

BLDG PERMIT YEAR **0**

Zone/Land Use **1 GENERAL RESIDENTIAL**

Secondary Zone

Topography **1 Level**

1.Level	4.Below St	7.Steep
2.Rolling	5.Low	8.
3.Above St	6.Wet	9.

Utilities

1.Public	4.Dr Well	7.WELL & SEP
2.Water	5.Oth Prv Wa	8.HoldingTan
3.Sewer	6.Septic	9.P WTR/SEPT

Street **1 Public Paved**

1.PubPaved	4.PrivGrav	7.No Road
2.PrivPavd	5.R/W	8.No Legal
3.PubGravl	6.Long R/W	9.LandLkd

Interior Inspection **0**

CHANGE YR **0**

Sale Data

Sale Date

Price

Sale Type

1.Land	4.MOHOland	7.
2.L & B	5.MOHOw/o	8.
3.Building	6.	9.Distress

Financing

1.Convent	4.Seller	7.
2.FHA/VA	5.Private	8.
3.Assumed	6.Cash	9.Unknown

Validity

1.Valid	4.Split	7.Changes
2.Related	5.Partial	8.Other
3.Distress	6.Exempt	9.ABUTTER

Verified

1.Buyer	4.Agent	7.Family
2.Seller	5.Pub Rec	8.Other
3.Lender	6.MLS	9.

Assessment Record

Year	Land	Buildings	Exempt	Total
2009	0	17,580	0	17,580
2010	0	14,400	0	14,400
2011	0	14,400	0	14,400
2013	0	14,400	0	14,400
2015	0	14,400	0	14,400
2016	0	19,500	0	19,500

Land Data

Front Foot	Type	Effective Frontage	Effective Depth	Influence Factor	Influence Code
11.Primary Lot				%	
12.Additional I				%	
13.Additional II				%	
14.Additional III				%	
15.Additional IV				%	
				%	
				%	
Square Foot		**Square Feet**			
16.Primary Lot				%	
17.Additional I				%	
18.Additional II				%	
19.Additional III				%	
20.Additional IV				%	
				%	
				%	
Fract. Acre		**Acreage/Sites**			
21.HOMESITE				%	
22.COMMERCIAL SIT				%	
23.INDUSTRIAL SIT				%	
Acres				%	
27.REAR 1-5				%	
28.REAR 6-10				%	
29.REAR 11-20				%	
30.REAR 21 +				%	
34.Farmland SW					
35.Farmland MW					

Total Acreage 0.00

Influence Codes

1.VACANCY
2.Excess Frtg
3.Topography
4.Size/Shape
5.Access
6.Restriction
7.Access/Topo
8.ENV-OPEN SPACE
9.Fract Share
Acres
36.Farmland HW
37.T G Softwood
38.T G Mixed Woo
39.T G Hardwood
40.Gravel Pit
41.RP/Wetland/Was
42.Leased or MH S
43.Condo Site
44.SITE IMPROVEME
46.Waste
47.Common Land
48.PRIME COMM LOT
49.SECONDARY COMM
50.MARGINAL COMM
51.UTILITY ROW
52.TOWER SITE
53.PASTURE

LISBON

Map Lot R08-028-001 | Account 3220 | Location 21 ARNOLD DRIVE | Card 1 Of 1 | 8-31-2016

Building Style		
1.Conv.	5.Garrison	9.DW
2.Ranch	6.Contemp	10.BERM
3.R Ranch	7.Seasonal	11.COMM &
4.Cape	8.Primitiv	12.

Dwelling Units

Other Units

Stories		
1.1	4.1.5	7.3.5
2.2	5.1.75	8.
3.3	6.2.5	9.

Exterior Walls		
1.Clapboar	5.T-111	9.Cem.Boar
2.WD.SH.	6.BR/Stone	10.Log
3.Compos.	7.Novelty	11.Other
4.ASB/ASP	8.AL/Vinyl	12.BLOCK

Roof Surface		
1.Asphalt	4.Composit	7.Metal RS
2.Slate	5.Wood	8.
3.Metal LC	6.Other	9.

SF Masonry Trim

BUILDING USE

OPEN-4-CUSTOM

Year Built

Year Remodeled

Foundation		
1.Concrete	4.Wood	7.DirtFlr
2.C Block	5.Slab	8.
3.Br/Stone	6.Piers	9.

Basement		
1.1/4 Bmt	4.Full Bmt	7.
2.1/2 Bmt	5.Crawl	8.
3.3/4 Bmt	6.1stFlUnf	9.None

Bsmt Gar # Cars

Wet Basement		
1.Dry	4.Dirt/Dry	7.
2.Damp	5.Dirt/Dmp	8.
3.Wet	6.Dirt/Wet	9.

SF Bsmt Living

Fin Bsmt Grade

Electrical-Amps

Heat Type 100%		
1.HWBB	5.FWA	9.No Heat
2.Radiator	6.GravWA	10.RIN/MON
3.RadFloor	7.Electric	11.
4.Steam	8.Fl/Wall	12.

Cool Type 0%		
1.Central	4.W&C Air	7.
2.Evapor	5.	8.
3.H Pump	6.	9.None

Kitchen Style		
1.Good	4.Obsolete	7.
2.Typical	5.	8.
3.Old Type	6.	9.None

Bath(s) Style		
1.Good	4.Obsolete	7.
2.Typical	5.	8.
3.Old Type	6.	9.None

Rooms

Bedrooms

Full Baths

Half Baths

Addn Fixtures

Fireplaces

TRIO Software
A Division of Harris Computer Systems

Layout		
1.Typical	4.(-) BR	7.
2.Inadeq	5.(-) BRs	8.
3.Poor	6.	9.

Attic		
1.1/4 Fin	4.Full Fin	7.
2.1/2 Fin	5.Fl/Stair	8.
3.3/4 Fin	6.1/2Fl/St	9.None

Insulation		
1.Full	4.Minimal	7.
2.Heavy	5.Partial	8.
3.Capped	6.	9.None

Unfinished %

Grade & Factor		
1.E Grade	4.B Grade	7.AA
2.D Grade	5.A Grade	8.AAAA Gra
3.C Grade	6.A+	9.Same

SQFT (Footprint)

Condition		
1.Poor	4.Avg	7.V G
2.Fair	5.Avg+	8.Exc
3.Avg-	6.Good	9.Same

Phys. % Good

Funct. % Good

Functional Code		
1.Incomp	4.Small Si	7.Layout
2.Overbuil	5.CDU	8.Other
3.Delap	6.Style	9.None

Econ. % Good

Economic Code		
0.None	3.No Power	9.None
1.Location	4.Generate	8.
2.Encroach	5.Misc	9.

Entrance Code 5 Estimated		
1.Interior	4.Vacant	7.
2.Refusal	5.Estimate	8.
3.Informed	6.	9.

Information Code 5 Estimate		
1.Owner	4.Agent	7.
2.Relative	5.Estimate	8.
3.Tenant	6.Other	9.

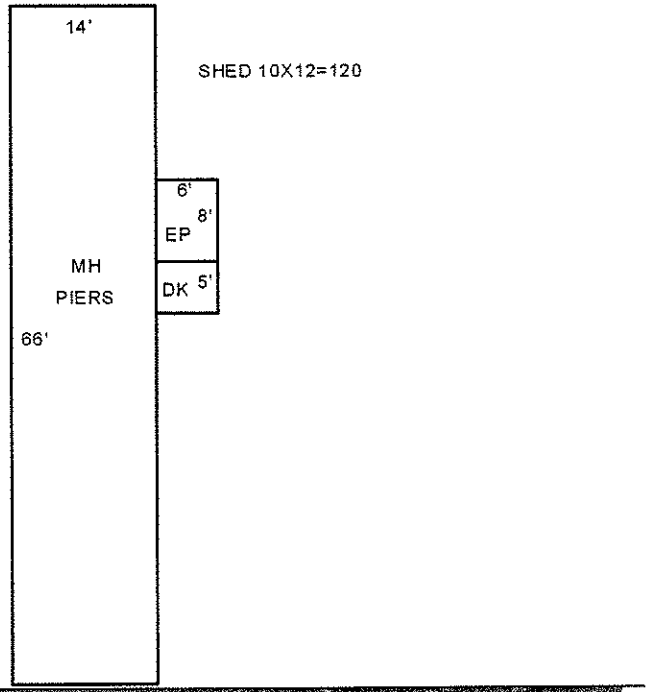



Date Inspected 1-20-2015

Additions, Outbuildings & Improvements

Type	Year	Units	Grade	Cond	Phys.	Funct.	Sound Value
998 14 Mobile	1990	14x66	5 100	4	0 %	100 %	
68 Wood Deck	0	30	3 100	0	0 %	100 %	
22 Encl Frame Porch	0	48	3 100	0	0 %	100 %	
24 Frame Shed	0	120	3 100	4	0 %	100 %	
					%	%	
					%	%	
					%	%	
					%	%	
					%	%	
					%	%	

1.ONE STORY FRAM
2.TWO STORY FRAM
3.THREE STORY FR
4.1 & 1/2 STORY
5.1 & 3/4 STORY
6.2 & 1/2 STORY
21.Open Frame Por
22.Encl Frame Por
23.Frame Garage
24.Frame Shed
25.Frame Bay Wind
26.1SFr Overhang
27.Unfin Basement
28.Unfinished Att
29.Finished Attic

Map Lot R08-028-002 Account 5977 Location 100 PINEWOODS ROAD Card 1 Of 1 8-31-2016

CHASE, LESTER

100 PINEWOODS RD

LISBON ME 04250

Previous Owner
ST.HILAIRE, ROBERT
100 PINEWOODS RD

LISBON ME 04250
Sale Date: 11-21-2011

Inspection Witnessed By:

X Date

No./Date	Description	Date Insp.

Notes:

1996 BURLINGTON 16X70
M-1127-IF

LISBON

Property Data

Neighborhood	18 PINEWOODS AREA
Tree Growth Year	0
TG MGT PLAN DATE	0
BLDG PERMIT YEAR	0
Zone/Land Use	1 GENERAL RESIDENTIAL
Secondary Zone	
Topography	1 Level

1.Level	4.Below St	7.Steep
2.Rolling	5.Low	8.
3.Above St	6.Wet	9.

Utilities 4 Drilled Well 6 Septic System

1.Public	4.Dr Well	7.WELL & SEP
2.Water	5.Oth Prv Wa	8.HoldingTan
3.Sewer	6.Septic	9.P WTR/SEPT

Street 1 Public Paved

1.PubPaved	4.PrivGrav	7.No Road
2.PrivPavd	5.R/W	8.No Legal
3.PubGravl	6.Long R/W	9.LandLkd

Interior Inspection	0
CHANGE YR	0

Sale Data

Sale Date	11-21-2011
Price	18,000
Sale Type	5 MOHO W/O Land

1.Land	4.MOHOland	7.
2.L & B	5.MOHOw/o	8.
3.Building	6.	9.Distress

Financing 9 Unknown

1.Convent	4.Seller	7.
2.FHA/VA	5.Private	8.
3.Assumed	6.Cash	9.Unknown

Validity 1 Arms Length Sale

1.Valid	4.Split	7.Changes
2.Related	5.Partial	8.Other
3.Distress	6.Exempt	9.ABUTTER

Verified 1 Buyer

1.Buyer	4.Agent	7.Family
2.Seller	5.Pub Rec	8.Other
3.Lender	6.MLS	9.

Assessment Record

Year	Land	Buildings	Exempt	Total
2009	0	28,430	7,280	21,150
2010	0	19,600	8,000	11,600
2011	0	19,600	8,300	11,300
2013	0	19,600	0	19,600
2015	0	19,600	8,700	10,900
2016	0	32,700	21,000	11,700

Land Data

Front Foot	Type	Effective Frontage	Effective Depth	Influence Factor	Influence Code
11.Primary Lot				%	
12.Additional I				%	
13.Additional II				%	
14.Additional III				%	
15.Additional IV				%	
				%	
				%	
Square Foot		**Square Feet**			
16.Primary Lot				%	
17.Additional I				%	
18.Additional II				%	
19.Additional III				%	
20.Additional IV				%	
				%	
				%	
Fract. Acre		**Acreage/Sites**			
21.HOMESITE				%	
22.COMMERCIAL SIT				%	
23.INDUSTRIAL SIT				%	
Acres				%	
27.REAR 1-5				%	
28.REAR 6-10				%	
29.REAR 11-20				%	
30.REAR 21 +				%	
34.Farmland SW					
35.Farmland MW					

Total Acreage 0.00

Influence Codes

1.VACANCY
2.Excess Frtg
3.Topography
4.Size/Shape
5.Access
6.Restriction
7.Access/Topo
8.ENV-OPEN SPACE
9.Fract Share
Acres
36.Farmland HW
37.T G Softwood
38.T G Mixed Woo
39.T G Hardwood
40.Gravel Pit
41.RP/Wetland/Was
42.Leased or MH S
43.Condo Site
44.SITE IMPROVEME
46.Waste
47.Common Land
48.PRIME COMM LOT
49.SECONDARY COMM
50.MARGINAL COMM
51.UTILITY ROW
52.TOWER SITE
53.PASTURE

LISBON

Map Lot R08-028-002 | Account 5977 | Location 100 PINEWOODS ROAD | Card 1 Of 1 | 8-31-2016

Building Style		
1.Conv.	5.Garrison	9.DW
2.Ranch	6.Contemp	10.BERM
3.R Ranch	7.Seasonal	11.COMM &
4.Cape	8.Primitiv	12.

Dwelling Units

Other Units

Stories		
1.1	4.1.5	7.3.5
2.2	5.1.75	8.
3.3	6.2.5	9.

Exterior Walls		
1.Clapboar	5.T-111	9.Cem.Boar
2.WD.SH.	6.BR/Stone	10.Log
3.Compos.	7.Novelty	11.Other
4.ASB/ASP	8.AL/Vinyl	12.BLOCK

Roof Surface		
1.Asphalt	4.Composit	7.Metal RS
2.Slate	5.Wood	8.
3.Metal LC	6.Other	9.

SF Masonry Trim

BUILDING USE

OPEN-4-CUSTOM

Year Built

Year Remodeled

Foundation		
1.Concrete	4.Wood	7.DirtFlr
2.C Block	5.Slab	8.
3.Br/Stone	6.Piers	9.

Basement		
1.1/4 Bmt	4.Full Bmt	7.
2.1/2 Bmt	5.Crawl	8.
3.3/4 Bmt	6.1stFlUnf	9.None

Bsmt Gar # Cars

Wet Basement		
1.Dry	4.Dirt/Dry	7.
2.Damp	5.Dirt/Dmp	8.
3.Wet	6.Dirt/Wet	9.

SF Bsmt Living

Fin Bsmt Grade

Electrical-Amps

Heat Type 100%		
1.HWBB	5.FWA	9.No Heat
2.Radiator	6.GravWA	10.RIN/MON
3.RadFloor	7.Electric	11.
4.Steam	8.Fl/Wall	12.

Cool Type 0%		
1.Central	4.W&C Air	7.
2.Evapor	5.	8.
3.H Pump	6.	9.None

Kitchen Style		
1.Good	4.Obsolete	7.
2.Typical	5.	8.
3.Old Type	6.	9.None

Bath(s) Style		
1.Good	4.Obsolete	7.
2.Typical	5.	8.
3.Old Type	6.	9.None

Rooms

Bedrooms

Full Baths

Half Baths

Addn Fixtures

Fireplaces

TRIO Software
A Division of Harris Computer Systems

Layout		
1.Typical	4.(-) BR	7.
2.Inadeq	5.(-) BRs	8.
3.Poor	6.	9.

Attic		
1.1/4 Fin	4.Full Fin	7.
2.1/2 Fin	5.Fl/Stair	8.
3.3/4 Fin	6.1/2Fl/St	9.None

Insulation		
1.Full	4.Minimal	7.
2.Heavy	5.Partial	8.
3.Capped	6.	9.None

Unfinished %

Grade & Factor		
1.E Grade	4.B Grade	7.AA
2.D Grade	5.A Grade	8.AAAA Gra
3.C Grade	6.A+	9.Same

SQFT (Footprint)

Condition		
1.Poor	4.Avg	7.V G
2.Fair	5.Avg+	8.Exc
3.Avg-	6.Good	9.Same

Phys. % Good

Funct. % Good

Functional Code		
1.Incomp	4.Small Si	7.Layout
2.Overbuil	5.CDU	8.Other
3.Delap	6.Style	9.None

Econ. % Good

Economic Code		
0.None	3.No Power	9.None
1.Location	4.Generate	8.
2.Encroach	5.Misc	9.

Entrance Code 2 Refused Entry		
1.Interior	4.Vacant	7.
2.Refusal	5.Estimate	8.
3.Informed	6.	9.

Information Code 1 Owner		
1.Owner	4.Agent	7.
2.Relative	5.Estimate	8.
3.Tenant	6.Other	9.

SHED 10X12=120

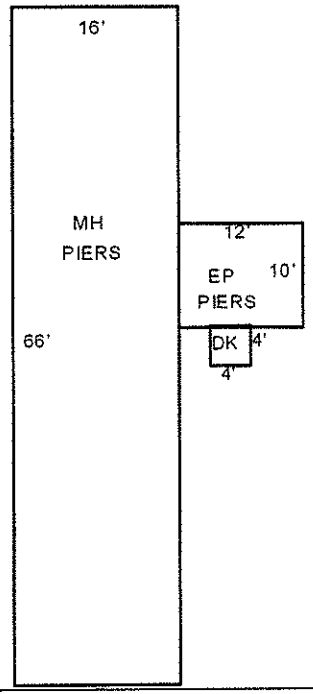

Date Inspected 1-06-2015

Additions, Outbuildings & Improvements

Type	Year	Units	Grade	Cond	Phys.	Funct.	Sound Value
999 16 Mobile	1996	16x66	5 100	5	0 %	100 %	
22 Encl Frame Porch	0	120	3 100	0	0 %	100 %	
68 Wood Deck	0	16	3 100	0	0 %	100 %	
24 Frame Shed	0	120	3 100	4	0 %	100 %	
					%	%	
					%	%	
					%	%	
					%	%	
					%	%	
					%	%	

1.ONE STORY FRAM
2.TWO STORY FRAM
3.THREE STORY FR
4.1 & 1/2 STORY
5.1 & 3/4 STORY
6.2 & 1/2 STORY
21.Open Frame Por
22.Encl Frame Por
23.Frame Garage
24.Frame Shed
25.Frame Bay Wind
26.1SFr Overhang
27.Unfin Basement
28.Unfinished Att
29.Finished Attic

Map Lot R08-028-003 Account 2380 Location 98 PINEWOODS ROAD Card 1 Of 1 8-31-2016

HAGGERTY, MARK

98 PINEWOODS RD

LISBON ME 04250

Inspection Witnessed By:

X Date

No./Date	Description	Date Insp.

Notes:

2006 EASTLAND
DEO 1429A

LISBON

Property Data

Neighborhood **18 PINEWOODS AREA**

Tree Growth Year **0**

TG MGT PLAN DATE **0**

BLDG PERMIT YEAR **0**

Zone/Land Use **1 GENERAL RESIDENTIAL**

Secondary Zone

Topography **1 Level**

1.Level	4.Below St	7.Steep
2.Rolling	5.Low	8.
3.Above St	6.Wet	9.

Utilities **4 Drilled Well** **6 Septic System**

1.Public	4.Dr Well	7.WELL & SEP
2.Water	5.Oth Prv Wa	8.HoldingTan
3.Sewer	6.Septic	9.P WTR/SEPT

Street **1 Public Paved**

1.PubPaved	4.PrivGrav	7.No Road
2.PrivPavd	5.R/W	8.No Legal
3.PubGravl	6.Long R/W	9.LandLkd

Interior Inspection **0**

CHANGE YR **0**

Sale Data

Sale Date

Price

Sale Type

1.Land	4.MOHOland	7.
2.L & B	5.MOHOw/o	8.
3.Building	6.	9.Distress

Financing

1.Convent	4.Seller	7.
2.FHA/VA	5.Private	8.
3.Assumed	6.Cash	9.Unknown

Validity

1.Valid	4.Split	7.Changes
2.Related	5.Partial	8.Other
3.Distress	6.Exempt	9.ABUTTER

Verified

1.Buyer	4.Agent	7.Family
2.Seller	5.Pub Rec	8.Other
3.Lender	6.MLS	9.

Assessment Record

Year	Land	Buildings	Exempt	Total
2009	0	28,500	0	28,500
2010	0	28,200	0	28,200
2011	0	28,200	0	28,200
2013	0	28,200	0	28,200
2015	0	28,200	8,700	19,500
2016	0	31,000	15,000	16,000

Land Data

Front Foot	Type	Effective Frontage	Effective Depth	Influence Factor	Influence Code
11.Primary Lot				%	
12.Additional I				%	
13.Additional II				%	
14.Additional III				%	
15.Additional IV				%	
				%	
				%	

Square Foot	Square Feet		
16.Primary Lot		%	
17.Additional I		%	
18.Additional II		%	
19.Additional III		%	
20.Additional IV		%	
		%	
		%	

Fract. Acre	Acreage/Sites		
21.HOMESITE		%	
22.COMMERCIAL SIT		%	
23.INDUSTRIAL SIT		%	
Acres		%	
27.REAR 1-5		%	
28.REAR 6-10		%	
29.REAR 11-20		%	
30.REAR 21 +		%	
34.Farmland SW			
35.Farmland MW			

Total Acreage 0.00

Influence Codes

1.VACANCY
2.Excess Frtg
3.Topography
4.Size/Shape
5.Access
6.Restriction
7.Access/Topo
8.ENV-OPEN SPACE
9.Fract Share
Acres
36.Farmland HW
37.T G Softwood
38.T G Mixed Woo
39.T G Hardwood
40.Gravel Pit
41.RP/Wetland/Was
42.Leased or MH S
43.Condo Site
44.SITE IMPROVEME
46.Waste
47.Common Land
48.PRIME COMM LOT
49.SECONDARY COMM
50.MARGINAL COMM
51.UTILITY ROW
52.TOWER SITE
53.PASTURE

LISBON

Map Lot R08-028-003 | Account 2380 | Location 98 PINEWOODS ROAD | Card 1 Of 1 | 8-31-2016

Building Style		
1.Conv.	5.Garrison	9.DW
2.Ranch	6.Contemp	10.BERM
3.R Ranch	7.Seasonal	11.COMM &
4.Cape	8.Primitiv	12.

Dwelling Units

Other Units

Stories		
1.1	4.1.5	7.3.5
2.2	5.1.75	8.
3.3	6.2.5	9.

Exterior Walls		
1.Clapboar	5.T-111	9.Cem.Boar
2.WD.SH.	6.BR/Stone	10.Log
3.Compos.	7.Novelty	11.Other
4.ASB/ASP	8.AL/Vinyl	12.BLOCK

Roof Surface		
1.Asphalt	4.Composit	7.Metal RS
2.Slate	5.Wood	8.
3.Metal LC	6.Other	9.

SF Masonry Trim

BUILDING USE

OPEN-4-CUSTOM

Year Built

Year Remodeled

Foundation		
1.Concrete	4.Wood	7.DirtFlr
2.C Block	5.Slab	8.
3.Br/Stone	6.Piers	9.

Basement		
1.1/4 Bmt	4.Full Bmt	7.
2.1/2 Bmt	5.Crawl	8.
3.3/4 Bmt	6.1stFlUnf	9.None

Bsmt Gar # Cars

Wet Basement		
1.Dry	4.Dirt/Dry	7.
2.Damp	5.Dirt/Dmp	8.
3.Wet	6.Dirt/Wet	9.

SF Bsmt Living

Fin Bsmt Grade

Electrical-Amps

Heat Type **100%**		
1.HWBB	5.FWA	9.No Heat
2.Radiator	6.GravWA	10.RIN/MON
3.RadFloor	7.Electric	11.
4.Steam	8.Fl/Wall	12.

Cool Type **0%**		
1.Central	4.W&C Air	7.
2.Evapor	5.	8.
3.H Pump	6.	9.None

Kitchen Style		
1.Good	4.Obsolete	7.
2.Typical	5.	8.
3.Old Type	6.	9.None

Bath(s) Style		
1.Good	4.Obsolete	7.
2.Typical	5.	8.
3.Old Type	6.	9.None

Rooms

Bedrooms

Full Baths

Half Baths

Addn Fixtures

Fireplaces

TRIO Software
A Division of Harris Computer Systems

Layout		
1.Typical	4.(-) BR	7.
2.Inadeq	5.(-) BRs	8.
3.Poor	6.	9.

Attic		
1.1/4 Fin	4.Full Fin	7.
2.1/2 Fin	5.Fl/Stair	8.
3.3/4 Fin	6.1/2Fl/St	9.None

Insulation		
1.Full	4.Minimal	7.
2.Heavy	5.Partial	8.
3.Capped	6.	9.None

Unfinished %

Grade & Factor		
1.E Grade	4.B Grade	7.AA
2.D Grade	5.A Grade	8.AAAA Gra
3.C Grade	6.A+	9.Same

SQFT (Footprint)

Condition		
1.Poor	4.Avg	7.V G
2.Fair	5.Avg+	8.Exc
3.Avg-	6.Good	9.Same

Phys. % Good

Funct. % Good

Functional Code		
1.Incomp	4.Small Sl	7.Layout
2.Overbuil	5.CDU	8.Other
3.Delap	6.Style	9.None

Econ. % Good

Economic Code		
0.None	3.No Power	9.None
1.Location	4.Generate	8.
2.Encroach	5.Misc	9.

Entrance Code **5 Estimated**		
1.Interior	4.Vacant	7.
2.Refusal	5.Estimate	8.
3.Informed	6.	9.

Information Code **5 Estimate**		
1.Owner	4.Agent	7.
2.Relative	5.Estimate	8.
3.Tenant	6.Other	9.

Date Inspected 1-06-2015

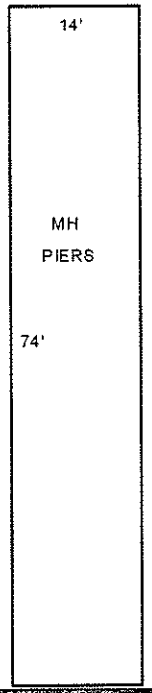



Additions, Outbuildings & Improvements

Type	Year	Units	Grade	Cond	Phys.	Funct.	Sound Value
998 14 Mobile	2006	14x74	4 100	4	0 %	100 %	
					%	%	
					%	%	
					%	%	
					%	%	
					%	%	
					%	%	
					%	%	
					%	%	

1.ONE STORY FRAM
2.TWO STORY FRAM
3.THREE STORY FR
4.1 & 1/2 STORY
5.1 & 3/4 STORY
6.2 & 1/2 STORY
21.Open Frame Por
22.Encl Frame Por
23.Frame Garage
24.Frame Shed
25.Frame Bay Wind
26.1SFr Overhang
27.Unfin Basement
28.Unfinished Att
29.Finished Attic

Map Lot R08-028-004 Account 293 Location 96 PINEWOODS ROAD Card 1 Of 1 8-31-2016

BARRY, KEITH & JENICA

96 PINEWOODS RD

LISBON ME 04250

Property Data

Neighborhood **18 PINEWOODS AREA**

Tree Growth Year **0**

TG MGT PLAN DATE **0**

BLDG PERMIT YEAR **0**

Zone/Land Use **1 GENERAL RESIDENTIAL**

Secondary Zone

Topography **1 Level**

1.Level	4.Below St	7.Steep
2.Rolling	5.Low	8.
3.Above St	6.Wet	9.

Utilities **4 Drilled Well** **6 Septic System**

1.Public	4.Dr Well	7.WELL & SEP
2.Water	5.Oth Prv Wa	8.HoldingTan
3.Sewer	6.Septic	9.P WTR/SEPT

Street **1 Public Paved**

1.PubPaved	4.PrivGrav	7.No Road
2.PrivPavd	5.R/W	8.No Legal
3.PubGravl	6.Long R/W	9.LandLkd

Interior Inspection **0**

CHANGE YR **0**

Sale Data

Sale Date

Price

Sale Type

1.Land	4.MOHOland	7.
2.L & B	5.MOHOw/o	8.
3.Building	6.	9.Distress

Financing

1.Convent	4.Seller	7.
2.FHA/VA	5.Private	8.
3.Assumed	6.Cash	9.Unknown

Validity

1.Valid	4.Split	7.Changes
2.Related	5.Partial	8.Other
3.Distress	6.Exempt	9.ABUTTER

Verified

1.Buyer	4.Agent	7.Family
2.Seller	5.Pub Rec	8.Other
3.Lender	6.MLS	9.

Assessment Record

Year	Land	Buildings	Exempt	Total
2009	0	7,040	7,040	0
2010	0	10,800	8,000	2,800
2011	0	10,800	8,300	2,500
2013	0	10,800	8,500	2,300
2015	0	10,800	8,700	2,100
2016	0	10,800	10,800	0

Land Data

Front Foot	Type	Effective Frontage	Effective Depth	Influence Factor	Influence Code
11.Primary Lot				%	
12.Additional I				%	
13.Additional II				%	
14.Additional III				%	
15.Additional IV				%	
				%	
				%	
Square Foot		**Square Feet**			
16.Primary Lot				%	
17.Additional I				%	
18.Additional II				%	
19.Additional III				%	
20.Additional IV				%	
				%	
				%	
Fract. Acre		**Acreage/Sites**			
21.HOMESITE				%	
22.COMMERCIAL SIT				%	
23.INDUSTRIAL SIT				%	
Acres				%	
27.REAR 1-5				%	
28.REAR 6-10				%	
29.REAR 11-20				%	
30.REAR 21 +				%	
34.Farmland SW					
35.Farmland MW					

Total Acreage 0.00

Influence Codes

1.VACANCY
2.Excess Frtg
3.Topography
4.Size/Shape
5.Access
6.Restriction
7.Access/Topo
8.ENV-OPEN SPACE
9.Fract Share
Acres
36.Farmland HW
37.T G Softwood
38.T G Mixed Woo
39.T G Hardwood
40.Gravel Pit
41.RP/Wetland/Was
42.Leased or MH S
43.Condo Site
44.SITE IMPROVEME
46.Waste
47.Common Land
48.PRIME COMM LOT
49.SECONDARY COMM
50.MARGINAL COMM
51.UTILITY ROW
52.TOWER SITE
53.PASTURE

Inspection Witnessed By:

X Date

No./Date	Description	Date Insp.

Notes:

1973 TITAN 14X66
1351

LISBON

LISBON

Map Lot R08-028-004 | Account 293 | Location 96 PINEWOODS ROAD | Card 1 Of 1 | 8-31-2016

Building Style		
1.Conv.	5.Garrison	9.DW
2.Ranch	6.Contemp	10.BERM
3.R Ranch	7.Seasonal	11.COMM &
4.Cape	8.Primitiv	12.

Dwelling Units
Other Units

Stories		
1.1	4.1.5	7.3.5
2.2	5.1.75	8.
3.3	6.2.5	9.

Exterior Walls		
1.Clapboar	5.T-111	9.Cem.Boar
2.WD.SH.	6.BR/Stone	10.Log
3.Compos.	7.Novelty	11.Other
4.ASB/ASP	8.AL/Vinyl	12.BLOCK

Roof Surface		
1.Asphalt	4.Composit	7.Metal RS
2.Slate	5.Wood	8.
3.Metal LC	6.Other	9.

SF Masonry Trim
BUILDING USE
OPEN-4-CUSTOM
Year Built
Year Remodeled

Foundation		
1.Concrete	4.Wood	7.DirtFlr
2.C Block	5.Slab	8.
3.Br/Stone	6.Piers	9.

Basement		
1.1/4 Bmt	4.Full Bmt	7.
2.1/2 Bmt	5.Crawl	8.
3.3/4 Bmt	6.1stFlUnf	9.None

Bsmt Gar # Cars

Wet Basement		
1.Dry	4.Dirt/Dry	7.
2.Damp	5.Dirt/Dmp	8.
3.Wet	6.Dirt/Wet	9.

SF Bsmt Living
Fin Bsmt Grade
Electrical-Amps

Heat Type 100%		
1.HWBB	5.FWA	9.No Heat
2.Radiator	6.GravWA	10.RIN/MON
3.RadFloor	7.Electric	11.
4.Steam	8.Fl/Wall	12.

Cool Type 0%		
1.Central	4.W&C Air	7.
2.Evapor	5.	8.
3.H Pump	6.	9.None

Kitchen Style		
1.Good	4.Obsolete	7.
2.Typical	5.	8.
3.Old Type	6.	9.None

Bath(s) Style		
1.Good	4.Obsolete	7.
2.Typical	5.	8.
3.Old Type	6.	9.None

Rooms
Bedrooms
Full Baths
Half Baths
Addn Fixtures
Fireplaces

TRIO Software
A Division of Harris Computer Systems

Layout		
1.Typical	4.(-) BR	7.
2.Inadeq	5.(-) BRs	8.
3.Poor	6.	9.

Attic		
1.1/4 Fin	4.Full Fin	7.
2.1/2 Fin	5.Fl/Stair	8.
3.3/4 Fin	6.1/2Fl/St	9.None

Insulation		
1.Full	4.Minimal	7.
2.Heavy	5.Partial	8.
3.Capped	6.	9.None

Unfinished %

Grade & Factor		
1.E Grade	4.B Grade	7.AA
2.D Grade	5.A Grade	8.AAAA Gra
3.C Grade	6.A+	9.Same

SQFT (Footprint)

Condition		
1.Poor	4.Avg	7.V G
2.Fair	5.Avg+	8.Exc
3.Avg-	6.Good	9.Same

Phys. % Good
Funct. % Good

Functional Code		
1.Incomp	4.Small Si	7.Layout
2.Overbuil	5.CDU	8.Other
3.Delap	6.Style	9.None

Econ. % Good

Economic Code		
0.None	3.No Power	9.None
1.Location	4.Generate	8.
2.Encroach	5.Misc	9.

Entrance Code 5 Estimated		
1.Interior	4.Vacant	7.
2.Refusal	5.Estimate	8.
3.Informed	6.	9.

Information Code 5 Estimate		
1.Owner	4.Agent	7.
2.Relative	5.Estimate	8.
3.Tenant	6.Other	9.

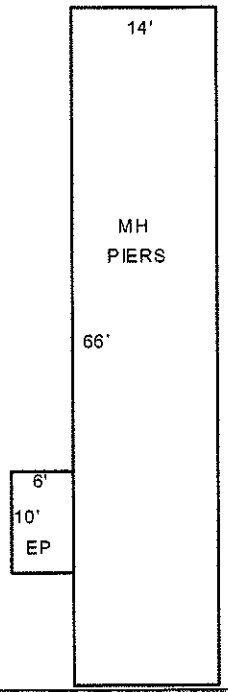

Date Inspected 1-06-2015

Additions, Outbuildings & Improvements

Type	Year	Units	Grade	Cond	Phys.	Funct.	Sound Value
998 14 Mobile	1973	14x66	2 100	4	0 %	100 %	
22 Encl Frame Porch	0	60	2 100	0	0 %	100 %	
					%	%	
					%	%	
					%	%	
					%	%	
					%	%	
					%	%	
					%	%	
					%	%	

1.ONE STORY FRAM
2.TWO STORY FRAM
3.THREE STORY FR
4.1 & 1/2 STORY
5.1 & 3/4 STORY
6.2 & 1/2 STORY
21.Open Frame Por
22.Encl Frame Por
23.Frame Garage
24.Frame Shed
25.Frame Bay Wind
26.1SFr Overhang
27.Unfin Basement
28.Unfinished Att
29.Finished Attic

Map Lot R08-028-005 Account 330 Location 94 PINEWOODS ROAD Card 1 Of 1 8-31-2016

KENNEY, BRIANNA

94 PINEWOODS ROAD

Lisbon ME 04250

Property Data

Neighborhood **18 PINEWOODS AREA**

Tree Growth Year **0**

TG MGT PLAN DATE **0**

BLDG PERMIT YEAR **0**

Zone/Land Use **1 GENERAL RESIDENTIAL**

Secondary Zone

Topography **1 Level**

1.Level	4.Below St	7.Steep
2.Rolling	5.Low	8.
3.Above St	6.Wet	9.

Utilities **4 Drilled Well** **6 Septic System**

1.Public	4.Dr Well	7.WELL & SEP
2.Water	5.Oth Prv Wa	8.HoldingTan
3.Sewer	6.Septic	9.P WTR/SEPT

Street **1 Public Paved**

1.PubPaved	4.PrivGrav	7.No Road
2.PrivPavd	5.R/W	8.No Legal
3.PubGravl	6.Long R/W	9.LandLkd

Interior Inspection **0**

CHANGE YR **0**

Sale Data

Sale Date

Price

Sale Type

1.Land	4.MOHOland	7.
2.L & B	5.MOHOw/o	8.
3.Building	6.	9.Distress

Financing

1.Convent	4.Seller	7.
2.FHA/VA	5.Private	8.
3.Assumed	6.Cash	9.Unknown

Validity

1.Valid	4.Split	7.Changes
2.Related	5.Partial	8.Other
3.Distress	6.Exempt	9.ABUTTER

Verified

1.Buyer	4.Agent	7.Family
2.Seller	5.Pub Rec	8.Other
3.Lender	6.MLS	9.

Assessment Record

Year	Land	Buildings	Exempt	Total
2011	0	14,190	0	14,190
2013	0	14,420	0	14,420
2015	0	14,420	0	14,420
2016	0	14,800	0	14,800

Land Data

Front Foot	Type	Effective Frontage	Effective Depth	Influence Factor	Influence Code
11.Primary Lot				%	
12.Additional I				%	
13.Additional II				%	
14.Additional III				%	
15.Additional IV				%	
				%	
				%	
Square Foot		**Square Feet**			
16.Primary Lot				%	
17.Additional I				%	
18.Additional II				%	
19.Additional III				%	
20.Additional IV				%	
				%	
				%	
Fract. Acre		**Acreage/Sites**			
21.HOMESITE				%	
22.COMMERCIAL SIT				%	
23.INDUSTRIAL SIT				%	
Acres				%	
27.REAR 1-5				%	
28.REAR 6-10				%	
29.REAR 11-20				%	
30.REAR 21 +				%	
34.Farmland SW				%	
35.Farmland MW				%	

Total Acreage 0.00

Influence Codes

1.VACANCY
2.Excess Frtg
3.Topography
4.Size/Shape
5.Access
6.Restriction
7.Access/Topo
8.ENV-OPEN SPACE
9.Fract Share
Acres
36.Farmland HW
37.T G Softwood
38.T G Mixed Woo
39.T G Hardwood
40.Gravel Pit
41.RP/Wetland/Was
42.Leased or MH S
43.Condo Site
44.SITE IMPROVEME
46.Waste
47.Common Land
48.PRIME COMM LOT
49.SECONDARY COMM
50.MARGINAL COMM
51.UTILITY ROW
52.TOWER SITE
53.PASTURE

Inspection Witnessed By:

X Date

No./Date	Description	Date Insp.

Notes:

LISBON

LISBON

Map Lot R08-028-005 | Account 330 | Location 94 PINEWOODS ROAD | Card 1 Of 1 | 8-31-2016

Building Style		
1.Conv.	5.Garrison	9.DW
2.Ranch	6.Contemp	10.BERM
3.R Ranch	7.Seasonal	11.COMM &
4.Cape	8.Primitiv	12.

Dwelling Units

Other Units

Stories		
1.1	4.1.5	7.3.5
2.2	5.1.75	8.
3.3	6.2.5	9.

Exterior Walls		
1.Clapboar	5.T-111	9.Cem.Boar
2.WD.SH.	6.BR/Stone	10.Log
3.Compos.	7.Novelty	11.Other
4.ASB/ASP	8.AL/Vinyl	12.BLOCK

Roof Surface		
1.Asphalt	4.Composit	7.Metal RS
2.Slate	5.Wood	8.
3.Metal LC	6.Other	9.

SF Masonry Trim

BUILDING USE

OPEN-4-CUSTOM

Year Built

Year Remodeled

Foundation		
1.Concrete	4.Wood	7.DirtFlr
2.C Block	5.Slab	8.
3.Br/Stone	6.Piers	9.

Basement		
1.1/4 Bmt	4.Full Bmt	7.
2.1/2 Bmt	5.Crawl	8.
3.3/4 Bmt	6.1stFlUnf	9.None

Bsmt Gar # Cars

Wet Basement		
1.Dry	4.Dirt/Dry	7.
2.Damp	5.Dirt/Dmp	8.
3.Wet	6.Dirt/Wet	9.

SF Bsmt Living

Fin Bsmt Grade

Electrical-Amps

Heat Type 100%		
1.HWBB	5.FWA	9.No Heat
2.Radiator	6.GravWA	10.RIN/MON
3.RadFloor	7.Electric	11.
4.Steam	8.Fl/Wall	12.

Cool Type 0%		
1.Central	4.W&C Air	7.
2.Evapor	5.	8.
3.H Pump	6.	9.None

Kitchen Style		
1.Good	4.Obsolete	7.
2.Typical	5.	8.
3.Old Type	6.	9.None

Bath(s) Style		
1.Good	4.Obsolete	7.
2.Typical	5.	8.
3.Old Type	6.	9.None

Rooms

Bedrooms

Full Baths

Half Baths

Addn Fixtures

Fireplaces

TRIO Software
A Division of Harris Computer Systems

Layout		
1.Typical	4.(-) BR	7.
2.Inadeq	5.(-) BRs	8.
3.Poor	6.	9.

Attic		
1.1/4 Fin	4.Full Fin	7.
2.1/2 Fin	5.Fl/Stair	8.
3.3/4 Fin	6.1/2Fl/St	9.None

Insulation		
1.Full	4.Minimal	7.
2.Heavy	5.Partial	8.
3.Capped	6.	9.None

Unfinished %

Grade & Factor		
1.E Grade	4.B Grade	7.AA
2.D Grade	5.A Grade	8.AAAA Gra
3.C Grade	6.A+	9.Same

SQFT (Footprint)

Condition		
1.Poor	4.Avg	7.V G
2.Fair	5.Avg+	8.Exc
3.Avg-	6.Good	9.Same

Phys. % Good

Funct. % Good

Functional Code		
1.Incomp	4.Small Sl	7.Layout
2.Overbuil	5.CDU	8.Other
3.Delap	6.Style	9.None

Econ. % Good

Economic Code		
0.None	3.No Power	9.None
1.Location	4.Generate	8.
2.Encroach	5.Misc	9.

Entrance Code 5 Estimated		
1.Interior	4.Vacant	7.
2.Refusal	5.Estimate	8.
3.Informed	6.	9.

Information Code 5 Estimate		
1.Owner	4.Agent	7.
2.Relative	5.Estimate	8.
3.Tenant	6.Other	9.

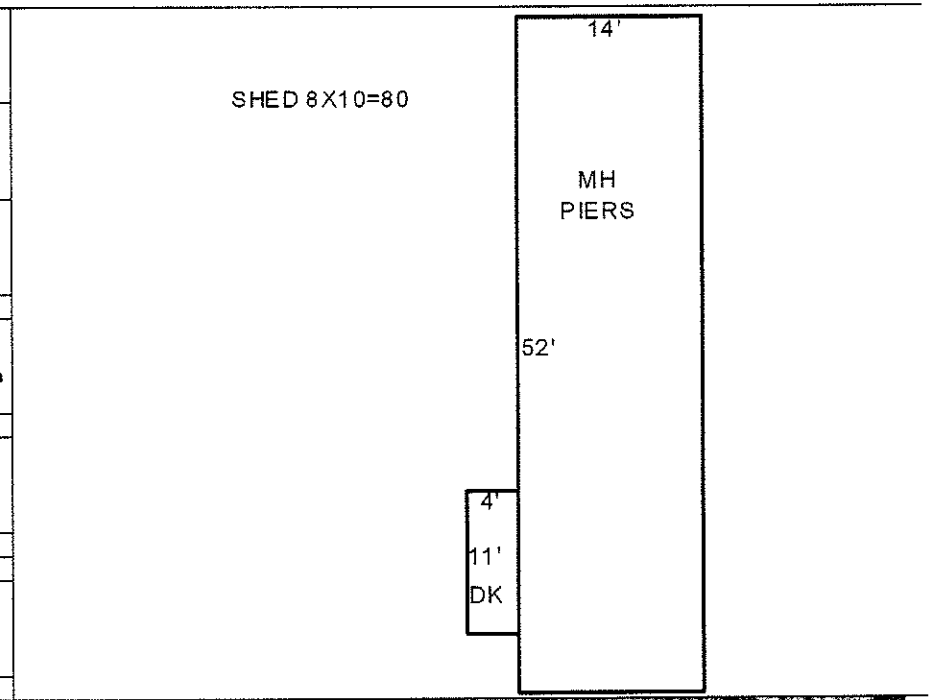



Date Inspected 1-06-2015

Additions, Outbuildings & Improvements

Type	Year	Units	Grade	Cond	Phys.	Funct.	Sound Value
998 14 Mobile	1986	14x52	4 100	5	0 %	100 %	
68 Wood Deck	0	44	3 100	0	0 %	100 %	
24 Frame Shed	0	80	2 100	3	0 %	100 %	
					%	%	
					%	%	
					%	%	
					%	%	
					%	%	
					%	%	
					%	%	

1.ONE STORY FRAM
2.TWO STORY FRAM
3.THREE STORY FR
4.1 & 1/2 STORY
5.1 & 3/4 STORY
6.2 & 1/2 STORY
21.Open Frame Por
22.Encl Frame Por
23.Frame Garage
24.Frame Shed
25.Frame Bay Wind
26.1SFr Overhang
27.Unfin Basement
28.Unfinished Att
29.Finished Attic

Map Lot R08-028-006 Account 6646 Location 92 PINEWOODS ROAD Card 1 Of 1 8-31-2016

WEBER, BRANDI

92 PINEWOODS RD

LISBON ME 04250

Property Data

Neighborhood **18 PINEWOODS AREA**

Tree Growth Year **0**

TG MGT PLAN DATE **0**

BLDG PERMIT YEAR **0**

Zone/Land Use **1 GENERAL RESIDENTIAL**

Secondary Zone

Topography **1 Level**

1.Level	4.Below St	7.Steep
2.Rolling	5.Low	8.
3.Above St	6.Wet	9.

Utilities **4 Drilled Well** **6 Septic System**

1.Public	4.Dr Well	7.WELL & SEP
2.Water	5.Oth Prv Wa	8.HoldingTan
3.Sewer	6.Septic	9.P WTR/SEPT

Street **1 Public Paved**

1.PubPaved	4.PrivGrav	7.No Road
2.PrivPavd	5.R/W	8.No Legal
3.PubGravl	6.Long R/W	9.LandLkd

Interior Inspection **0**

CHANGE YR **0**

Sale Data

Sale Date

Price

Sale Type

1.Land	4.MOHOland	7.
2.L & B	5.MOHOw/o	8.
3.Building	6.	9.Distress

Financing

1.Convent	4.Seller	7.
2.FHA/VA	5.Private	8.
3.Assumed	6.Cash	9.Unknown

Validity

1.Valid	4.Split	7.Changes
2.Related	5.Partial	8.Other
3.Distress	6.Exempt	9.ABUTTER

Verified

1.Buyer	4.Agent	7.Family
2.Seller	5.Pub Rec	8.Other
3.Lender	6.MLS	9.

Assessment Record

Year	Land	Buildings	Exempt	Total
2009	0	29,750	0	29,750
2010	0	22,640	0	22,640
2011	0	22,640	0	22,640
2013	0	22,640	0	22,640
2015	0	22,640	8,700	13,940
2016	0	25,800	15,000	10,800

Land Data

Front Foot	Type	Effective Frontage	Effective Depth	Influence Factor	Influence Code
11.Primary Lot				%	
12.Additional I				%	
13.Additional II				%	
14.Additional III				%	
15.Additional IV				%	
				%	
				%	

Square Foot	Square Feet		
16.Primary Lot		%	
17.Additional I		%	
18.Additional II		%	
19.Additional III		%	
20.Additional IV		%	
		%	
		%	

Fract. Acre	Acreage/Sites		
21.HOMESITE		%	
22.COMMERCIAL SIT		%	
23.INDUSTRIAL SIT		%	
Acres		%	
27.REAR 1-5		%	
28.REAR 6-10		%	
29.REAR 11-20		%	
30.REAR 21 +		%	
34.Farmland SW			
35.Farmland MW			

Total Acreage 0.00

Influence Codes

1.VACANCY
2.Excess Frtg
3.Topography
4.Size/Shape
5.Access
6.Restriction
7.Access/Topo
8.ENV-OPEN SPACE
9.Fract Share
Acres
36.Farmland HW
37.T G Softwood
38.T G Mixed Woo
39.T G Hardwood
40.Gravel Pit
41.RP/Wetland/Was
42.Leased or MH S
43.Condo Site
44.SITE IMPROVEME
46.Waste
47.Common Land
48.PRIME COMM LOT
49.SECONDARY COMM
50.MARGINAL COMM
51.UTILITY ROW
52.TOWER SITE
53.PASTURE

Inspection Witnessed By:

X Date

No./Date	Description	Date Insp.

Notes:

WORUMBO ESTATES
1995 BURLINGTON 28X40
MDW-019-IE-AC

LISBON

LISBON

Map Lot R08-028-006 | Account 6646 | Location 92 PINEWOODS ROAD | Card 1 Of 1 | 8-31-2016

SHED 8X12=96

Building Style		
1.Conv.	5.Garrison	9.DW
2.Ranch	6.Contemp	10.BERM
3.R Ranch	7.Seasonal	11.COMM &
4.Cape	8.Primitiv	12.

Dwelling Units

Other Units

Stories		
1.1	4.1.5	7.3.5
2.2	5.1.75	8.
3.3	6.2.5	9.

Exterior Walls		
1.Clapboar	5.T-111	9.Cem.Boar
2.WD.SH.	6.BR/Stone	10.Log
3.Compos.	7.Novelty	11.Other
4.ASB/ASP	8.AL/Vinyl	12.BLOCK

Roof Surface		
1.Asphalt	4.Composit	7.Metal RS
2.Slate	5.Wood	8.
3.Metal LC	6.Other	9.

SF Masonry Trim

BUILDING USE

OPEN-4-CUSTOM

Year Built

Year Remodeled

Foundation		
1.Concrete	4.Wood	7.DirtFlr
2.C Block	5.Slab	8.
3.Br/Stone	6.Piers	9.

Basement		
1.1/4 Bmt	4.Full Bmt	7.
2.1/2 Bmt	5.Crawl	8.
3.3/4 Bmt	6.1stFlUnf	9.None

Bsmt Gar # Cars

Wet Basement		
1.Dry	4.Dirt/Dry	7.
2.Damp	5.Dirt/Dmp	8.
3.Wet	6.Dirt/Wet	9.

SF Bsmt Living

Fin Bsmt Grade

Electrical-Amps

Heat Type 100%		
1.HWBB	5.FWA	9.No Heat
2.Radiator	6.GravWA	10.RIN/MON
3.RadFloor	7.Electric	11.
4.Steam	8.Fl/Wall	12.

Cool Type 0%		
1.Central	4.W&C Air	7.
2.Evapor	5.	8.
3.H Pump	6.	9.None

Kitchen Style		
1.Good	4.Obsolete	7.
2.Typical	5.	8.
3.Old Type	6.	9.None

Bath(s) Style		
1.Good	4.Obsolete	7.
2.Typical	5.	8.
3.Old Type	6.	9.None

Rooms

Bedrooms

Full Baths

Half Baths

Addn Fixtures

Fireplaces

TRIO Software
A Division of Harris Computer Systems

Layout		
1.Typical	4.(-) BR	7.
2.Inadeq	5.(-) BRs	8.
3.Poor	6.	9.

Attic		
1.1/4 Fin	4.Full Fin	7.
2.1/2 Fin	5.Fl/Stair	8.
3.3/4 Fin	6.1/2Fl/St	9.None

Insulation		
1.Full	4.Minimal	7.
2.Heavy	5.Partial	8.
3.Capped	6.	9.None

Unfinished %

Grade & Factor		
1.E Grade	4.B Grade	7.AA
2.D Grade	5.A Grade	8.AAAA Gra
3.C Grade	6.A+	9.Same

SQFT (Footprint)

Condition		
1.Poor	4.Avg	7.V G
2.Fair	5.Avg+	8.Exc
3.Avg-	6.Good	9.Same

Phys. % Good

Funct. % Good

Functional Code		
1.Incomp	4.Small Sl	7.Layout
2.Overbuil	5.CDU	8.Other
3.Delap	6.Style	9.None

Econ. % Good

Economic Code		
0.None	3.No Power	9.None
1.Location	4.Generate	8.
2.Encroach	5.Misc	9.

Entrance Code 5 Estimated		
1.Interior	4.Vacant	7.
2.Refusal	5.Estimate	8.
3.Informed	6.	9.

Information Code 5 Estimate		
1.Owner	4.Agent	7.
2.Relative	5.Estimate	8.
3.Tenant	6.Other	9.

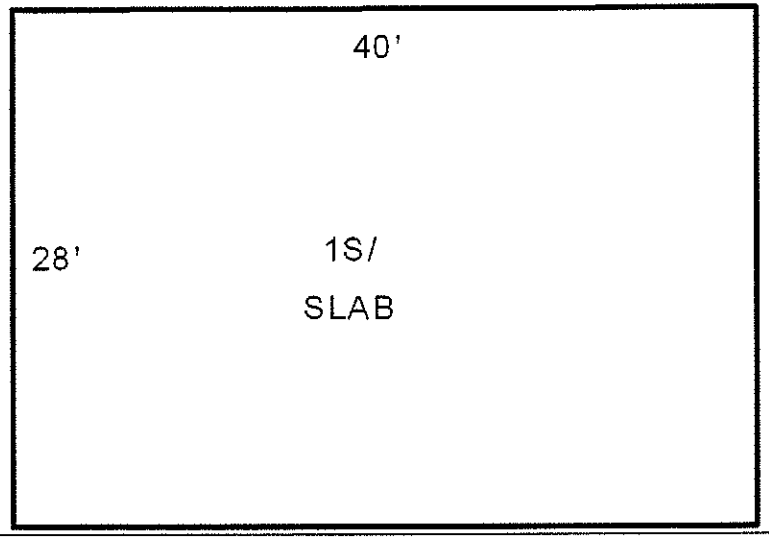

Date Inspected 1-06-2015

Additions, Outbuildings & Improvements

Type	Year	Units	Grade	Cond	Phys.	Funct.	Sound Value
960 28 MOBILE	1995	28x40	4 100	5	0 %	100 %	
24 Frame Shed	0	96	2 100	3	0 %	100 %	
					%	%	
					%	%	
					%	%	
					%	%	
					%	%	
					%	%	
					%	%	
					%	%	

1.ONE STORY FRAM
2.TWO STORY FRAM
3.THREE STORY FR
4.1 & 1/2 STORY
5.1 & 3/4 STORY
6.2 & 1/2 STORY
21.Open Frame Por
22.Encl Frame Por
23.Frame Garage
24.Frame Shed
25.Frame Bay Wind
26.1SFr Overhang
27.Unfin Basement
28.Unfinished Att
29.Finished Attic

Map Lot R08-028-007 Account 1161 Location 90 PINEWOODS ROAD Card 1 Of 1 8-31-2016

CHAREST, KIMBERLY

90 PINEWOODS RD

LISBON ME 04250

Property Data

Neighborhood **18 PINEWOODS AREA**

Tree Growth Year **0**

TG MGT PLAN DATE **0**

BLDG PERMIT YEAR **0**

Zone/Land Use **1 GENERAL RESIDENTIAL**

Secondary Zone

Topography **1 Level**

1.Level	4.Below St	7.Steep
2.Rolling	5.Low	8.
3.Above St	6.Wet	9.

Utilities **4 Drilled Well** **6 Septic System**

1.Public	4.Dr Well	7.WELL & SEP
2.Water	5.Oth Prv Wa	8.HoldingTan
3.Sewer	6.Septic	9.P WTR/SEPT

Street **1 Public Paved**

1.PubPaved	4.PrivGrav	7.No Road
2.PrivPavd	5.R/W	8.No Legal
3.PubGravl	6.Long R/W	9.LandLkd

Interior Inspection **0**

CHANGE YR **0**

Sale Data

Sale Date

Price

Sale Type

1.Land	4.MOHOland	7.
2.L & B	5.MOHOw/o	8.
3.Building	6.	9.Distress

Financing

1.Convent	4.Seller	7.
2.FHA/VA	5.Private	8.
3.Assumed	6.Cash	9.Unknown

Validity

1.Valid	4.Split	7.Changes
2.Related	5.Partial	8.Other
3.Distress	6.Exempt	9.ABUTTER

Verified

1.Buyer	4.Agent	7.Family
2.Seller	5.Pub Rec	8.Other
3.Lender	6.MLS	9.

Assessment Record

Year	Land	Buildings	Exempt	Total
2009	0	31,200	7,280	23,920
2010	0	22,100	8,000	14,100
2011	0	22,100	8,300	13,800
2013	0	22,100	8,500	13,600
2015	0	22,100	8,700	13,400
2016	0	33,500	15,000	18,500

Land Data

Front Foot	Type	Effective Frontage	Effective Depth	Influence Factor	Influence Code
11.Primary Lot				%	
12.Additional I				%	
13.Additional II				%	
14.Additional III				%	
15.Additional IV				%	
				%	
				%	
Square Foot		**Square Feet**			
16.Primary Lot				%	
17.Additional I				%	
18.Additional II				%	
19.Additional III				%	
20.Additional IV				%	
				%	
				%	
Fract. Acre		**Acreage/Sites**			
21.HOMESITE				%	
22.COMMERCIAL SIT				%	
23.INDUSTRIAL SIT				%	
Acres				%	
27.REAR 1-5				%	
28.REAR 6-10				%	
29.REAR 11-20				%	
30.REAR 21 +				%	
34.Farmland SW					
35.Farmland MW					

Total Acreage 0.00

Influence Codes

1.VACANCY
2.Excess Frtg
3.Topography
4.Size/Shape
5.Access
6.Restriction
7.Access/Topo
8.ENV-OPEN SPACE
9.Fract Share
Acres
36.Farmland HW
37.T G Softwood
38.T G Mixed Woo
39.T G Hardwood
40.Gravel Pit
41.RP/Wetland/Was
42.Leased or MH S
43.Condo Site
44.SITE IMPROVEME
46.Waste
47.Common Land
48.PRIME COMM LOT
49.SECONDARY COMM
50.MARGINAL COMM
51.UTILITY ROW
52.TOWER SITE
53.PASTURE

Inspection Witnessed By:

X Date

No./Date	Description	Date Insp.

Notes:

WORUMBO ESTATES
1998 KENT 16X72
52052

LISBON

LISBON

Map Lot R08-028-007 | Account 1161 | Location 90 PINEWOODS ROAD | Card 1 Of 1 | 8-31-2016

Building Style		
1.Conv.	5.Garrison	9.DW
2.Ranch	6.Contemp	10.BERM
3.R Ranch	7.Seasonal	11.COMM &
4.Cape	8.Primitiv	12.

Dwelling Units

Other Units

Stories		
1.1	4.1.5	7.3.5
2.2	5.1.75	8.
3.3	6.2.5	9.

Exterior Walls		
1.Clapboar	5.T-111	9.Cem.Boar
2.WD.SH.	6.BR/Stone	10.Log
3.Compos.	7.Novelty	11.Other
4.ASB/ASP	8.AL/Vinyl	12.BLOCK

Roof Surface		
1.Asphalt	4.Composit	7.Metal RS
2.Slate	5.Wood	8.
3.Metal LC	6.Other	9.

SF Masonry Trim

BUILDING USE

OPEN-4-CUSTOM

Year Built

Year Remodeled

Foundation		
1.Concrete	4.Wood	7.DirtFlr
2.C Block	5.Slab	8.
3.Br/Stone	6.Piers	9.

Basement		
1.1/4 Bmt	4.Full Bmt	7.
2.1/2 Bmt	5.Crawl	8.
3.3/4 Bmt	6.1stFlUnf	9.None

Bsmt Gar # Cars

Wet Basement		
1.Dry	4.Dirt/Dry	7.
2.Damp	5.Dirt/Dmp	8.
3.Wet	6.Dirt/Wet	9.

SF Bsmt Living

Fin Bsmt Grade

Electrical-Amps

Heat Type 100%		
1.HWBB	5.FWA	9.No Heat
2.Radiator	6.GravWA	10.RIN/MON
3.RadFloor	7.Electric	11.
4.Steam	8.Fl/Wall	12.

Cool Type 0%		
1.Central	4.W&C Air	7.
2.Evapor	5.	8.
3.H Pump	6.	9.None

Kitchen Style		
1.Good	4.Obsolete	7.
2.Typical	5.	8.
3.Old Type	6.	9.None

Bath(s) Style		
1.Good	4.Obsolete	7.
2.Typical	5.	8.
3.Old Type	6.	9.None

Rooms

Bedrooms

Full Baths

Half Baths

Addn Fixtures

Fireplaces

TRIO Software
A Division of Harris Computer Systems

Layout		
1.Typical	4.(-) BR	7.
2.Inadeq	5.(-) BRs	8.
3.Poor	6.	9.

Attic		
1.1/4 Fin	4.Full Fin	7.
2.1/2 Fin	5.Fl/Stair	8.
3.3/4 Fin	6.1/2Fl/St	9.None

Insulation		
1.Full	4.Minimal	7.
2.Heavy	5.Partial	8.
3.Capped	6.	9.None

Unfinished %

Grade & Factor		
1.E Grade	4.B Grade	7.AA
2.D Grade	5.A Grade	8.AAAA Gra
3.C Grade	6.A+	9.Same

SQFT (Footprint)

Condition		
1.Poor	4.Avg	7.V G
2.Fair	5.Avg+	8.Exc
3.Avg-	6.Good	9.Same

Phys. % Good

Funct. % Good

Functional Code		
1.Incomp	4.Small Sl	7.Layout
2.Overbuil	5.CDU	8.Other
3.Delap	6.Style	9.None

Econ. % Good

Economic Code		
0.None	3.No Power	9.None
1.Location	4.Generate	8.
2.Encroach	5.Misc	9.

Entrance Code 5 Estimated		
1.Interior	4.Vacant	7.
2.Refusal	5.Estimate	8.
3.Informed	6.	9.

Information Code 5 Estimate		
1.Owner	4.Agent	7.
2.Relative	5.Estimate	8.
3.Tenant	6.Other	9.

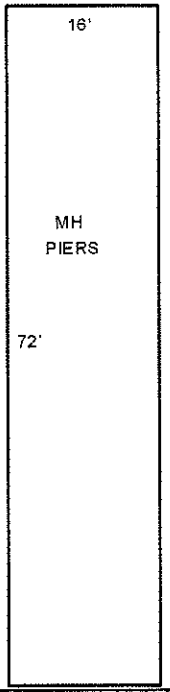



Date Inspected 1-06-2015

Additions, Outbuildings & Improvements

Type	Year	Units	Grade	Cond	Phys.	Funct.	Sound Value
999 16 Mobile	1998	16x72	5 100	5	0 %	100 %	
					%	%	
					%	%	
					%	%	
					%	%	
					%	%	
					%	%	
					%	%	
					%	%	
					%	%	

1.ONE STORY FRAM
2.TWO STORY FRAM
3.THREE STORY FR
4.1 & 1/2 STORY
5.1 & 3/4 STORY
6.2 & 1/2 STORY
21.Open Frame Por
22.Encl Frame Por
23.Frame Garage
24.Frame Shed
25.Frame Bay Wind
26.1SFr Overhang
27.Unfin Basement
28.Unfinished Att
29.Finished Attic

Map Lot R08-028-008 Account 52 Location 88 PINEWOODS ROAD Card 1 Of 1 8-31-2016

TARR, ANNE

88 PINEWOODS ROAD

Lisbon ME 04250

Property Data

Neighborhood **18 PINEWOODS AREA**

Tree Growth Year **0**

TG MGT PLAN DATE **0**

BLDG PERMIT YEAR **0**

Zone/Land Use **1 GENERAL RESIDENTIAL**

Secondary Zone

Topography **1 Level**

1.Level	4.Below St	7.Steep
2.Rolling	5.Low	8.
3.Above St	6.Wet	9.

Utilities **4 Drilled Well** **6 Septic System**

1.Public	4.Dr Well	7.WELL & SEP
2.Water	5.Oth Prv Wa	8.HoldingTan
3.Sewer	6.Septic	9.P WTR/SEPT

Street **1 Public Paved**

1.PubPaved	4.PrivGrav	7.No Road
2.PrivPavd	5.R/W	8.No Legal
3.PubGravl	6.Long R/W	9.LandLkd

Interior Inspection **0**

CHANGE YR **0**

Sale Data

Sale Date

Price

Sale Type

1.Land	4.MOHOland	7.
2.L & B	5.MOHOw/o	8.
3.Building	6.	9.Distress

Financing

1.Convent	4.Seller	7.
2.FHA/VA	5.Private	8.
3.Assumed	6.Cash	9.Unknown

Validity

1.Valid	4.Split	7.Changes
2.Related	5.Partial	8.Other
3.Distress	6.Exempt	9.ABUTTER

Verified

1.Buyer	4.Agent	7.Family
2.Seller	5.Pub Rec	8.Other
3.Lender	6.MLS	9.

Assessment Record

Year	Land	Buildings	Exempt	Total
2009	0	63,390	10,640	52,750
2010	0	58,900	12,800	46,100
2011	0	58,900	13,280	45,620
2013	0	58,900	13,600	45,300
2015	0	58,900	13,920	44,980
2016	0	55,600	21,000	34,600

Land Data

Front Foot	Type	Effective Frontage	Effective Depth	Influence Factor	Influence Code
11.Primary Lot				%	
12.Additional I				%	
13.Additional II				%	
14.Additional III				%	
15.Additional IV				%	
				%	
				%	
Square Foot		**Square Feet**			
16.Primary Lot				%	
17.Additional I				%	
18.Additional II				%	
19.Additional III				%	
20.Additional IV				%	
				%	
				%	
Fract. Acre		**Acreage/Sites**			
21.HOMESITE				%	
22.COMMERCIAL SIT				%	
23.INDUSTRIAL SIT				%	
Acres				%	
27.REAR 1-5				%	
28.REAR 6-10				%	
29.REAR 11-20				%	
30.REAR 21 +				%	
34.Farmland SW					
35.Farmland MW					

Total Acreage 0.00

Influence Codes

1.VACANCY
2.Excess Frtg
3.Topography
4.Size/Shape
5.Access
6.Restriction
7.Access/Topo
8.ENV-OPEN SPACE
9.Fract Share
Acres
36.Farmland HW
37.T G Softwood
38.T G Mixed Woo
39.T G Hardwood
40.Gravel Pit
41.RP/Wetland/Was
42.Leased or MH S
43.Condo Site
44.SITE IMPROVEME
46.Waste
47.Common Land
48.PRIME COMM LOT
49.SECONDARY COMM
50.MARGINAL COMM
51.UTILITY ROW
52.TOWER SITE
53.PASTURE

Inspection Witnessed By:

X Date

No./Date	Description	Date Insp.

Notes:

LISBON

LISBON

Map Lot R08-028-008 | Account 52 | Location 88 PINEWOODS ROAD | Card 1 Of 1 | 8-31-2016

Building Style		
1.Conv.	5.Garrison	9.DW
2.Ranch	6.Contemp	10.BERM
3.R Ranch	7.Seasonal	11.COMM &
4.Cape	8.Primitiv	12.

Dwelling Units
Other Units

Stories		
1.1	4.1.5	7.3.5
2.2	5.1.75	8.
3.3	6.2.5	9.

Exterior Walls		
1.Clapboar	5.T-111	9.Cem.Boar
2.WD.SH.	6.BR/Stone	10.Log
3.Compos.	7.Novelty	11.Other
4.ASB/ASP	8.AL/Vinyl	12.BLOCK

Roof Surface		
1.Asphalt	4.Composit	7.Metal RS
2.Slate	5.Wood	8.
3.Metal LC	6.Other	9.

SF Masonry Trim
BUILDING USE
OPEN-4-CUSTOM
Year Built
Year Remodeled

Foundation		
1.Concrete	4.Wood	7.DirtFlr
2.C Block	5.Slab	8.
3.Br/Stone	6.Piers	9.

Basement		
1.1/4 Bmt	4.Full Bmt	7.
2.1/2 Bmt	5.Crawl	8.
3.3/4 Bmt	6.1stFlUnf	9.None

Bsmt Gar # Cars

Wet Basement		
1.Dry	4.Dirt/Dry	7.
2.Damp	5.Dirt/Dmp	8.
3.Wet	6.Dirt/Wet	9.

SF Bsmt Living
Fin Bsmt Grade
Electrical-Amps

Heat Type 100%		
1.HWBB	5.FWA	9.No Heat
2.Radiator	6.GravWA	10.RIN/MON
3.RadFloor	7.Electric	11.
4.Steam	8.Fl/Wall	12.

Cool Type 0%		
1.Central	4.W&C Air	7.
2.Evapor	5.	8.
3.H Pump	6.	9.None

Kitchen Style		
1.Good	4.Obsolete	7.
2.Typical	5.	8.
3.Old Type	6.	9.None

Bath(s) Style		
1.Good	4.Obsolete	7.
2.Typical	5.	8.
3.Old Type	6.	9.None

Rooms
Bedrooms
Full Baths
Half Baths
Addn Fixtures
Fireplaces

TRIO Software
A Division of Harris Computer Systems

Layout		
1.Typical	4.(-) BR	7.
2.Inadeq	5.(-) BRs	8.
3.Poor	6.	9.

Attic		
1.1/4 Fin	4.Full Fin	7.
2.1/2 Fin	5.Fl/Stair	8.
3.3/4 Fin	6.1/2Fl/St	9.None

Insulation		
1.Full	4.Minimal	7.
2.Heavy	5.Partial	8.
3.Capped	6.	9.None

Unfinished %

Grade & Factor		
1.E Grade	4.B Grade	7.AA
2.D Grade	5.A Grade	8.AAAA Gra
3.C Grade	6.A+	9.Same

SQFT (Footprint)

Condition		
1.Poor	4.Avg	7.V G
2.Fair	5.Avg+	8.Exc
3.Avg-	6.Good	9.Same

Phys. % Good
Funct. % Good

Functional Code		
1.Incomp	4.Small Si	7.Layout
2.Overbuil	5.CDU	8.Other
3.Delap	6.Style	9.None

Econ. % Good

Economic Code		
0.None	3.No Power	9.None
1.Location	4.Generate	8.
2.Encroach	5.Misc	9.

Entrance Code 1 Interior Inspect		
1.Interior	4.Vacant	7.
2.Refusal	5.Estimate	8.
3.Informed	6.	9.

Information Code 1 Owner		
1.Owner	4.Agent	7.
2.Relative	5.Estimate	8.
3.Tenant	6.Other	9.

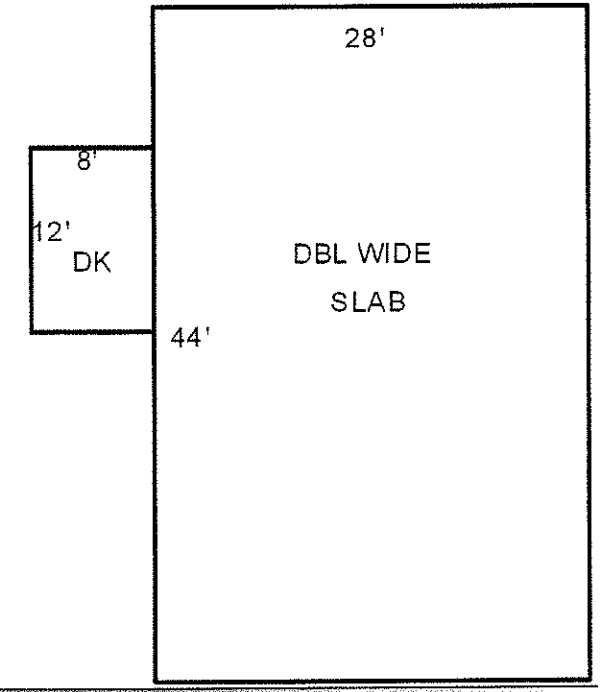

GAR 16X24=384



Date Inspected 1-06-2015

Additions, Outbuildings & Improvements

Type	Year	Units	Grade	Cond	Phys.	Funct.	Sound Value
960 28 MOBILE	2008	28x44	5 100	4	0 %	100 %	
23 Frame Garage	0	384	3 100	4	0 %	100 %	
68 Wood Deck	0	96	3 100	0	0 %	100 %	
					%	%	
					%	%	
					%	%	
					%	%	
					%	%	
					%	%	
					%	%	

1.ONE STORY FRAM
2.TWO STORY FRAM
3.THREE STORY FR
4.1 & 1/2 STORY
5.1 & 3/4 STORY
6.2 & 1/2 STORY
21.Open Frame Por
22.Encl Frame Por
23.Frame Garage
24.Frame Shed
25.Frame Bay Wind
26.1SFr Overhang
27.Unfin Basement
28.Unfinished Att
29.Finished Attic

Map Lot R08-028-009 Account 2917 Location 1 PHOEBE DRIVE Card 1 Of 1 8-31-2016

HICKS, THERESA

1 PHOEBE DR

LISBON ME 04250

Inspection Witnessed By:

X Date

No./Date	Description	Date Insp.

Notes:

1984 IMPERIAL 14X66
84208

LISBON

Property Data

Neighborhood **18 PINEWOODS AREA**

Tree Growth Year **0**

TG MGT PLAN DATE **0**

BLDG PERMIT YEAR **0**

Zone/Land Use **1 GENERAL RESIDENTIAL**

Secondary Zone

Topography **1 Level**

1.Level	4.Below St	7.Steep
2.Rolling	5.Low	8.
3.Above St	6.Wet	9.

Utilities **4 Drilled Well** **6 Septic System**

1.Public	4.Dr Well	7.WELL & SEP
2.Water	5.Oth Prv Wa	8.HoldingTan
3.Sewer	6.Septic	9.P WTR/SEPT

Street **1 Public Paved**

1.PubPaved	4.PrivGrav	7.No Road
2.PrivPavd	5.R/W	8.No Legal
3.PubGravl	6.Long R/W	9.LandLkd

Interior Inspection **0**

CHANGE YR **0**

Sale Data

Sale Date

Price

Sale Type

1.Land	4.MOHOland	7.
2.L & B	5.MOHOw/o	8.
3.Building	6.	9.Distress

Financing

1.Convent	4.Seller	7.
2.FHA/VA	5.Private	8.
3.Assumed	6.Cash	9.Unknown

Validity

1.Valid	4.Split	7.Changes
2.Related	5.Partial	8.Other
3.Distress	6.Exempt	9.ABUTTER

Verified

1.Buyer	4.Agent	7.Family
2.Seller	5.Pub Rec	8.Other
3.Lender	6.MLS	9.

Assessment Record

Year	Land	Buildings	Exempt	Total
2009	0	12,440	7,280	5,160
2010	0	11,800	8,000	3,800
2011	0	11,800	8,300	3,500
2013	0	11,800	8,500	3,300
2015	0	11,800	8,700	3,100
2016	0	18,200	15,000	3,200

Land Data

Front Foot	Type	Effective Frontage	Effective Depth	Influence Factor	Influence Code
11.Primary Lot				%	
12.Additional I				%	
13.Additional II				%	
14.Additional III				%	
15.Additional IV				%	
				%	
				%	
Square Foot		**Square Feet**			
16.Primary Lot				%	
17.Additional I				%	
18.Additional II				%	
19.Additional III				%	
20.Additional IV				%	
				%	
				%	
Fract. Acre		**Acreage/Sites**			
21.HOMESITE				%	
22.COMMERCIAL SIT				%	
23.INDUSTRIAL SIT				%	
Acres				%	
27.REAR 1-5				%	
28.REAR 6-10				%	
29.REAR 11-20				%	
30.REAR 21 +				%	
34.Farmland SW					
35.Farmland MW					

Total Acreage 0.00

Influence Codes

1.VACANCY
2.Excess Frtg
3.Topography
4.Size/Shape
5.Access
6.Restriction
7.Access/Topo
8.ENV-OPEN SPACE
9.Fract Share
Acres
36.Farmland HW
37.T G Softwood
38.T G Mixed Woo
39.T G Hardwood
40.Gravel Pit
41.RP/Wetland/Was
42.Leased or MH S
43.Condo Site
44.SITE IMPROVEME
46.Waste
47.Common Land
48.PRIME COMM LOT
49.SECONDARY COMM
50.MARGINAL COMM
51.UTILITY ROW
52.TOWER SITE
53.PASTURE

LISBON

Map Lot R08-028-009 | Account 2917 | Location 1 PHOEBE DRIVE | Card 1 Of 1 | 8-31-2016

Building Style		
1.Conv.	5.Garrison	9.DW
2.Ranch	6.Contemp	10.BERM
3.R Ranch	7.Seasonal	11.COMM &
4.Cape	8.Primitiv	12.

Dwelling Units
Other Units

Stories		
1.1	4.1.5	7.3.5
2.2	5.1.75	8.
3.3	6.2.5	9.

Exterior Walls		
1.Clapboar	5.T-111	9.Cem.Boar
2.WD.SH.	6.BR/Stone	10.Log
3.Compos.	7.Novelty	11.Other
4.ASB/ASP	8.AL/Vinyl	12.BLOCK

Roof Surface		
1.Asphalt	4.Composit	7.Metal RS
2.Slate	5.Wood	8.
3.Metal LC	6.Other	9.

SF Masonry Trim
BUILDING USE
OPEN-4-CUSTOM
Year Built
Year Remodeled

Foundation		
1.Concrete	4.Wood	7.DirtFlr
2.C Block	5.Slab	8.
3.Br/Stone	6.Piers	9.

Basement		
1.1/4 Bmt	4.Full Bmt	7.
2.1/2 Bmt	5.Crawl	8.
3.3/4 Bmt	6.1stFlUnf	9.None

Bsmt Gar # Cars

Wet Basement		
1.Dry	4.Dirt/Dry	7.
2.Damp	5.Dirt/Dmp	8.
3.Wet	6.Dirt/Wet	9.

SF Bsmt Living
Fin Bsmt Grade
Electrical-Amps

Heat Type 100%		
1.HWBB	5.FWA	9.No Heat
2.Radiator	6.GravWA	10.RIN/MON
3.RadFloor	7.Electric	11.
4.Steam	8.Fl/Wall	12.

Cool Type 0%		
1.Central	4.W&C Air	7.
2.Evapor	5.	8.
3.H Pump	6.	9.None

Kitchen Style		
1.Good	4.Obsolete	7.
2.Typical	5.	8.
3.Old Type	6.	9.None

Bath(s) Style		
1.Good	4.Obsolete	7.
2.Typical	5.	8.
3.Old Type	6.	9.None

Rooms
Bedrooms
Full Baths
Half Baths
Addn Fixtures
Fireplaces

TRIO Software
A Division of Harris Computer Systems

Layout		
1.Typical	4.(-) BR	7.
2.Inadeq	5.(-) BRs	8.
3.Poor	6.	9.

Attic		
1.1/4 Fin	4.Full Fin	7.
2.1/2 Fin	5.Fl/Stair	8.
3.3/4 Fin	6.1/2Fl/St	9.None

Insulation		
1.Full	4.Minimal	7.
2.Heavy	5.Partial	8.
3.Capped	6.	9.None

Unfinished %

Grade & Factor		
1.E Grade	4.B Grade	7.AA
2.D Grade	5.A Grade	8.AAAA Gra
3.C Grade	6.A+	9.Same

SQFT (Footprint)

Condition		
1.Poor	4.Avg	7.V G
2.Fair	5.Avg+	8.Exc
3.Avg-	6.Good	9.Same

Phys. % Good
Funct. % Good

Functional Code		
1.Incomp	4.Small Si	7.Layout
2.Overbuil	5.CDU	8.Other
3.Delap	6.Style	9.None

Econ. % Good

Economic Code		
0.None	3.No Power	9.None
1.Location	4.Generate	8.
2.Encroach	5.Misc	9.

Entrance Code 3 Information Only		
1.Interior	4.Vacant	7.
2.Refusal	5.Estimate	8.
3.Informed	6.	9.

Information Code 1 Owner		
1.Owner	4.Agent	7.
2.Relative	5.Estimate	8.
3.Tenant	6.Other	9.

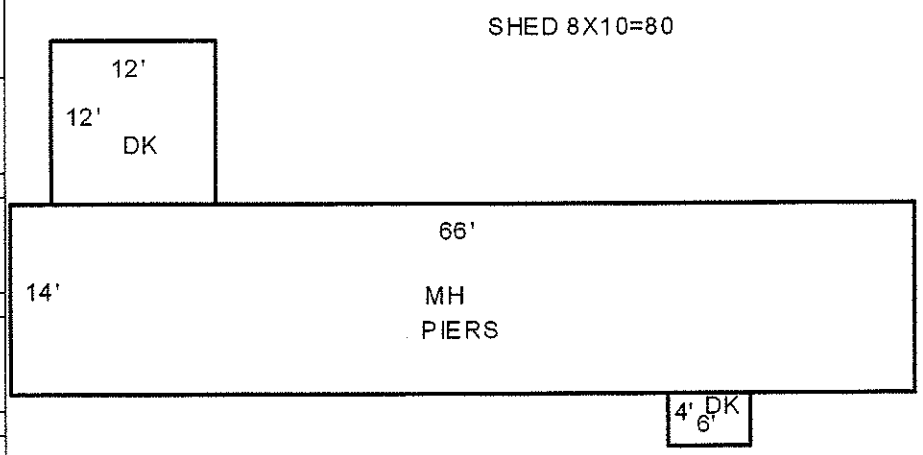

Date Inspected 1-06-2015

Additions, Outbuildings & Improvements

Type	Year	Units	Grade	Cond	Phys.	Funct.	Sound Value
998 14 Mobile	1984	14x66	4 100	5	0 %	100 %	
68 Wood Deck	0	24	3 100	0	0 %	100 %	
68 Wood Deck	0	144	3 100	0	0 %	100 %	
24 Frame Shed	0	80	3 100	4	0 %	100 %	
					%	%	
					%	%	
					%	%	
					%	%	
					%	%	
					%	%	

1.ONE STORY FRAM
2.TWO STORY FRAM
3.THREE STORY FR
4.1 & 1/2 STORY
5.1 & 3/4 STORY
6.2 & 1/2 STORY
21.Open Frame Por
22.Encl Frame Por
23.Frame Garage
24.Frame Shed
25.Frame Bay Wind
26.1SFr Overhang
27.Unfin Basement
28.Unfinished Att
29.Finished Attic



Map Lot R08-028-010 Account 6779 Location 82 PINEWOODS ROAD Card 1 Of 1 8-31-2016

WITHERS, KENNETH

82 PINEWOOODS RD

LISBON ME 04250

Inspection Witnessed By:

X Date

No./Date	Description	Date Insp.

Notes:

1978 NORTHEAST 14X66
1373

LISBON

Property Data

Neighborhood **18 PINEWOODS AREA**

Tree Growth Year **0**

TG MGT PLAN DATE **0**

BLDG PERMIT YEAR **0**

Zone/Land Use **1 GENERAL RESIDENTIAL**

Secondary Zone

Topography **1 Level**

1.Level	4.Below St	7.Steep
2.Rolling	5.Low	8.
3.Above St	6.Wet	9.

Utilities **4 Drilled Well** **6 Septic System**

1.Public	4.Dr Well	7.WELL & SEP
2.Water	5.Oth Prv Wa	8.HoldingTan
3.Sewer	6.Septic	9.P WTR/SEPT

Street **1 Public Paved**

1.PubPaved	4.PrivGrav	7.No Road
2.PrivPavd	5.R/W	8.No Legal
3.PubGravl	6.Long R/W	9.LandLkd

Interior Inspection **0**

CHANGE YR **0**

Sale Data

Sale Date

Price

Sale Type

1.Land	4.MOHOland	7.
2.L & B	5.MOHOw/o	8.
3.Building	6.	9.Distress

Financing

1.Convent	4.Seller	7.
2.FHA/VA	5.Private	8.
3.Assumed	6.Cash	9.Unknown

Validity

1.Valid	4.Split	7.Changes
2.Related	5.Partial	8.Other
3.Distress	6.Exempt	9.ABUTTER

Verified

1.Buyer	4.Agent	7.Family
2.Seller	5.Pub Rec	8.Other
3.Lender	6.MLS	9.

Assessment Record

Year	Land	Buildings	Exempt	Total
2009	0	9,480	7,280	2,200
2010	0	14,400	8,000	6,400
2011	0	14,400	8,300	6,100
2013	0	14,400	8,500	5,900
2015	0	14,400	8,700	5,700
2016	0	17,600	15,000	2,600

Land Data

Front Foot	Type	Effective Frontage	Effective Depth	Influence Factor	Influence Code
11.Primary Lot				%	
12.Additional I				%	
13.Additional II				%	
14.Additional III				%	
15.Additional IV				%	
				%	
				%	
Square Foot		**Square Feet**			
16.Primary Lot				%	
17.Additional I				%	
18.Additional II				%	
19.Additional III				%	
20.Additional IV				%	
				%	
				%	
Fract. Acre		**Acreage/Sites**			
21.HOMESITE				%	
22.COMMERCIAL SIT				%	
23.INDUSTRIAL SIT				%	
Acres				%	
27.REAR 1-5				%	
28.REAR 6-10				%	
29.REAR 11-20				%	
30.REAR 21 +				%	
34.Farmland SW					
35.Farmland MW					

Total Acreage 0.00

Influence Codes

1.VACANCY
2.Excess Frtg
3.Topography
4.Size/Shape
5.Access
6.Restriction
7.Access/Topo
8.ENV-OPEN SPACE
9.Fract Share
Acres
36.Farmland HW
37.T G Softwood
38.T G Mixed Woo
39.T G Hardwood
40.Gravel Pit
41.RP/Wetland/Was
42.Leased or MH S
43.Condo Site
44.SITE IMPROVEME
46.Waste
47.Common Land
48.PRIME COMM LOT
49.SECONDARY COMM
50.MARGINAL COMM
51.UTILITY ROW
52.TOWER SITE
53.PASTURE

LISBON

Map Lot R08-028-010 | Account 6779 | Location 82 PINEWOODS ROAD | Card 1 Of 1 | 8-31-2016

Building Style		
1.Conv.	5.Garrison	9.DW
2.Ranch	6.Contemp	10.BERM
3.R Ranch	7.Seasonal	11.COMM &
4.Cape	8.Primitiv	12.

Dwelling Units
Other Units

Stories		
1.1	4.1.5	7.3.5
2.2	5.1.75	8.
3.3	6.2.5	9.

Exterior Walls		
1.Clapboar	5.T-111	9.Cem.Boar
2.WD.SH.	6.BR/Stone	10.Log
3.Compos.	7.Novelty	11.Other
4.ASB/ASP	8.AL/Vinyl	12.BLOCK

Roof Surface		
1.Asphalt	4.Composit	7.Metal RS
2.Slate	5.Wood	8.
3.Metal LC	6.Other	9.

SF Masonry Trim
BUILDING USE
OPEN-4-CUSTOM
Year Built
Year Remodeled

Foundation		
1.Concrete	4.Wood	7.DirtFlr
2.C Block	5.Slab	8.
3.Br/Stone	6.Piers	9.

Basement		
1.1/4 Bmt	4.Full Bmt	7.
2.1/2 Bmt	5.Crawl	8.
3.3/4 Bmt	6.1stFlUnf	9.None

Bsmt Gar # Cars

Wet Basement		
1.Dry	4.Dirt/Dry	7.
2.Damp	5.Dirt/Dmp	8.
3.Wet	6.Dirt/Wet	9.

SF Bsmt Living
Fin Bsmt Grade
Electrical-Amps

Heat Type 100%		
1.HWBB	5.FWA	9.No Heat
2.Radiator	6.GravWA	10.RIN/MON
3.RadFloor	7.Electric	11.
4.Steam	8.Fl/Wall	12.

Cool Type 0%		
1.Central	4.W&C Air	7.
2.Evapor	5.	8.
3.H Pump	6.	9.None

Kitchen Style		
1.Good	4.Obsolete	7.
2.Typical	5.	8.
3.Old Type	6.	9.None

Bath(s) Style		
1.Good	4.Obsolete	7.
2.Typical	5.	8.
3.Old Type	6.	9.None

Rooms
Bedrooms
Full Baths
Half Baths
Addn Fixtures
Fireplaces

TRIO Software
A Division of Harris Computer Systems

Layout		
1.Typical	4.(-) BR	7.
2.Inadeq	5.(-) BRs	8.
3.Poor	6.	9.

Attic		
1.1/4 Fin	4.Full Fin	7.
2.1/2 Fin	5.Fl/Stair	8.
3.3/4 Fin	6.1/2Fl/St	9.None

Insulation		
1.Full	4.Minimal	7.
2.Heavy	5.Partial	8.
3.Capped	6.	9.None

Unfinished %

Grade & Factor		
1.E Grade	4.B Grade	7.AA
2.D Grade	5.A Grade	8.AAAA Gra
3.C Grade	6.A+	9.Same

SQFT (Footprint)

Condition		
1.Poor	4.Avg	7.V G
2.Fair	5.Avg+	8.Exc
3.Avg-	6.Good	9.Same

Phys. % Good
Funct. % Good

Functional Code		
1.Incomp	4.Small Si	7.Layout
2.Overbuil	5.CDU	8.Other
3.Delap	6.Style	9.None

Econ. % Good

Economic Code		
0.None	3.No Power	9.None
1.Location	4.Generate	8.
2.Encroach	5.Misc	9.

Entrance Code 5 Estimated		
1.Interior	4.Vacant	7.
2.Refusal	5.Estimate	8.
3.Informed	6.	9.

Information Code 5 Estimate		
1.Owner	4.Agent	7.
2.Relative	5.Estimate	8.
3.Tenant	6.Other	9.

SHED 8X12=96

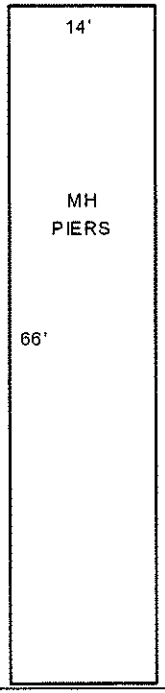

Date Inspected 1-06-2015

Additions, Outbuildings & Improvements

Type	Year	Units	Grade	Cond	Phys.	Funct.	Sound Value
998 14 Mobile	1978	14x66	4 100	5	0 %	100 %	
24 Frame Shed	0	96	2 100	4	0 %	100 %	
					%	%	
					%	%	
					%	%	
					%	%	
					%	%	
					%	%	
					%	%	
					%	%	

1.ONE STORY FRAM
2.TWO STORY FRAM
3.THREE STORY FR
4.1 & 1/2 STORY
5.1 & 3/4 STORY
6.2 & 1/2 STORY
21.Open Frame Por
22.Encl Frame Por
23.Frame Garage
24.Frame Shed
25.Frame Bay Wind
26.1SFr Overhang
27.Unfin Basement
28.Unfinished Att
29.Finished Attic

Map Lot R08-028-011 Account 3841 Location 80 PINEWOODS ROAD Card 1 Of 1 8-31-2016

LARLEE, HERBERT R.

80 PINEWOODS ROAD

LISBON ME 04250

Inspection Witnessed By:

X Date

No./Date	Description	Date Insp.

Notes:

1974 TITAN 14X66
2644

LISBON

Property Data

Neighborhood **18 PINEWOODS AREA**

Tree Growth Year **0**

TG MGT PLAN DATE **0**

BLDG PERMIT YEAR **0**

Zone/Land Use **1 GENERAL RESIDENTIAL**

Secondary Zone

Topography **1 Level**

1.Level	4.Below St	7.Steep
2.Rolling	5.Low	8.
3.Above St	6.Wet	9.

Utilities **4 Drilled Well** **6 Septic System**

1.Public	4.Dr Well	7.WELL & SEP
2.Water	5.Oth Prv Wa	8.HoldingTan
3.Sewer	6.Septic	9.P WTR/SEPT

Street **1 Public Paved**

1.PubPaved	4.PrivGrav	7.No Road
2.PrivPavd	5.R/W	8.No Legal
3.PubGravl	6.Long R/W	9.LandLkd

Interior Inspection **0**

CHANGE YR **0**

Sale Data

Sale Date

Price

Sale Type

1.Land	4.MOHOland	7.
2.L & B	5.MOHOw/o	8.
3.Building	6.	9.Distress

Financing

1.Convent	4.Seller	7.
2.FHA/VA	5.Private	8.
3.Assumed	6.Cash	9.Unknown

Validity

1.Valid	4.Split	7.Changes
2.Related	5.Partial	8.Other
3.Distress	6.Exempt	9.ABUTTER

Verified

1.Buyer	4.Agent	7.Family
2.Seller	5.Pub Rec	8.Other
3.Lender	6.MLS	9.

Assessment Record

Year	Land	Buildings	Exempt	Total
2009	0	7,100	0	7,100
2010	0	8,200	0	8,200
2011	0	8,200	8,200	0
2013	0	28,240	8,500	19,740
2015	0	28,240	8,700	19,540
2016	0	41,400	15,000	26,400

Land Data

Front Foot	Type	Effective Frontage	Effective Depth	Influence Factor	Influence Code
11.Primary Lot				%	
12.Additional I				%	
13.Additional II				%	
14.Additional III				%	
15.Additional IV				%	
				%	
				%	
Square Foot		**Square Feet**			
16.Primary Lot				%	
17.Additional I				%	
18.Additional II				%	
19.Additional III				%	
20.Additional IV				%	
				%	
				%	
Fract. Acre		**Acreage/Sites**			
21.HOMESITE				%	
22.COMMERCIAL SIT				%	
23.INDUSTRIAL SIT				%	
Acres				%	
27.REAR 1-5				%	
28.REAR 6-10				%	
29.REAR 11-20				%	
30.REAR 21 +				%	
34.Farmland SW					
35.Farmland MW					

Total Acreage 0.00

Influence Codes

1.VACANCY
2.Excess Frtg
3.Topography
4.Size/Shape
5.Access
6.Restriction
7.Access/Topo
8.ENV-OPEN SPACE
9.Fract Share
Acres
36.Farmland HW
37.T G Softwood
38.T G Mixed Woo
39.T G Hardwood
40.Gravel Pit
41.RP/Wetland/Was
42.Leased or MH S
43.Condo Site
44.SITE IMPROVEME
46.Waste
47.Common Land
48.PRIME COMM LOT
49.SECONDARY COMM
50.MARGINAL COMM
51.UTILITY ROW
52.TOWER SITE
53.PASTURE

LISBON

Map Lot R08-028-011 | Account 3841 | Location 80 PINEWOODS ROAD | Card 1 Of 1 | 8-31-2016

Building Style		
1.Conv.	5.Garrison	9.DW
2.Ranch	6.Contemp	10.BERM
3.R Ranch	7.Seasonal	11.COMM &
4.Cape	8.Primitiv	12.

Dwelling Units
Other Units

Stories		
1.1	4.1.5	7.3.5
2.2	5.1.75	8.
3.3	6.2.5	9.

Exterior Walls		
1.Clapboar	5.T-111	9.Cem.Boar
2.WD.SH.	6.BR/Stone	10.Log
3.Compos.	7.Novelty	11.Other
4.ASB/ASP	8.AL/Vinyl	12.BLOCK

Roof Surface		
1.Asphalt	4.Composit	7.Metal RS
2.Slate	5.Wood	8.
3.Metal LC	6.Other	9.

SF Masonry Trim
BUILDING USE
OPEN-4-CUSTOM
Year Built
Year Remodeled

Foundation		
1.Concrete	4.Wood	7.DirtFlr
2.C Block	5.Slab	8.
3.Br/Stone	6.Piers	9.

Basement		
1.1/4 Bmt	4.Full Bmt	7.
2.1/2 Bmt	5.Crawl	8.
3.3/4 Bmt	6.1stFlUnf	9.None

Bsmt Gar # Cars

Wet Basement		
1.Dry	4.Dirt/Dry	7.
2.Damp	5.Dirt/Dmp	8.
3.Wet	6.Dirt/Wet	9.

SF Bsmt Living
Fin Bsmt Grade
Electrical-Amps

Heat Type 100%		
1.HWBB	5.FWA	9.No Heat
2.Radiator	6.GravWA	10.RIN/MON
3.RadFloor	7.Electric	11.
4.Steam	8.Fl/Wall	12.

Cool Type 0%		
1.Central	4.W&C Air	7.
2.Evapor	5.	8.
3.H Pump	6.	9.None

Kitchen Style		
1.Good	4.Obsolete	7.
2.Typical	5.	8.
3.Old Type	6.	9.None

Bath(s) Style		
1.Good	4.Obsolete	7.
2.Typical	5.	8.
3.Old Type	6.	9.None

Rooms
Bedrooms
Full Baths
Half Baths
Addn Fixtures
Fireplaces

TRIO Software
A Division of Harris Computer Systems

Layout		
1.Typical	4.(-) BR	7.
2.Inadeq	5.(-) BRs	8.
3.Poor	6.	9.

Attic		
1.1/4 Fin	4.Full Fin	7.
2.1/2 Fin	5.Fl/Stair	8.
3.3/4 Fin	6.1/2Fl/St	9.None

Insulation		
1.Full	4.Minimal	7.
2.Heavy	5.Partial	8.
3.Capped	6.	9.None

Unfinished %

Grade & Factor		
1.E Grade	4.B Grade	7.AA
2.D Grade	5.A Grade	8.AAAA Gra
3.C Grade	6.A+	9.Same

SQFT (Footprint)

Condition		
1.Poor	4.Avg	7.V G
2.Fair	5.Avg+	8.Exc
3.Avg-	6.Good	9.Same

Phys. % Good
Funct. % Good

Functional Code		
1.Incomp	4.Small Si	7.Layout
2.Overbuil	5.CDU	8.Other
3.Delap	6.Style	9.None

Econ. % Good

Economic Code		
0.None	3.No Power	9.None
1.Location	4.Generate	8.
2.Encroach	5.Misc	9.

Entrance Code 5 Estimated		
1.Interior	4.Vacant	7.
2.Refusal	5.Estimate	8.
3.Informed	6.	9.

Information Code 5 Estimate		
1.Owner	4.Agent	7.
2.Relative	5.Estimate	8.
3.Tenant	6.Other	9.

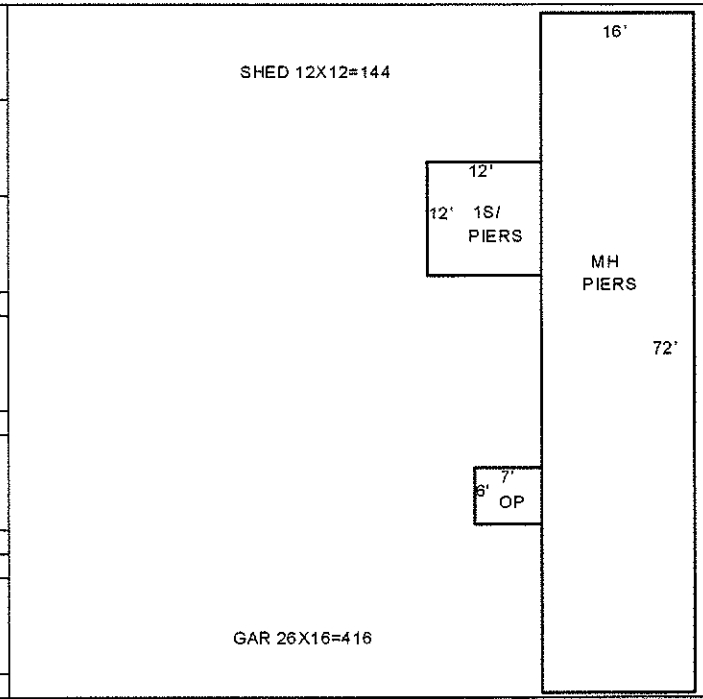

Date Inspected 1-06-2015

Additions, Outbuildings & Improvements

Type	Year	Units	Grade	Cond	Phys.	Funct.	Sound Value
999 16 Mobile	1993	16x72	5 100	4	0 %	100 %	
1 ONE STORY	0	144	3 100	4	0 %	100 %	
21 Open Frame	0	42	3 100	4	0 %	100 %	
24 Frame Shed	0	144	3 100	4	0 %	100 %	
23 Frame Garage	0	416	3 100	4	0 %	100 %	
					%	%	
					%	%	
					%	%	
					%	%	
					%	%	

1.ONE STORY FRAM
2.TWO STORY FRAM
3.THREE STORY FR
4.1 & 1/2 STORY
5.1 & 3/4 STORY
6.2 & 1/2 STORY
21.Open Frame Por
22.Encl Frame Por
23.Frame Garage
24.Frame Shed
25.Frame Bay Wind
26.1SFr Overhang
27.Unfin Basement
28.Unfinished Att
29.Finished Attic



Map Lot R08-028-012 Account 5 Location 78 PINEWOODS ROAD Card 1 Of 1 8-31-2016

VIENS, DOUG

78 PINEWOODS ROAD

LISBON ME 04250

Previous Owner
AARON HOMES
PO BOX 427

LISBON ME 04250
Sale Date: 4-01-2010

Inspection Witnessed By:

X Date

No./Date	Description	Date Insp.

Notes:

2000 TITAN
19-01-951-5943AB

LISBON

Property Data

Neighborhood **18 PINEWOODS AREA**

Tree Growth Year **0**

TG MGT PLAN DATE **0**

BLDG PERMIT YEAR **0**

Zone/Land Use **1 GENERAL RESIDENTIAL**

Secondary Zone

Topography **1 Level**

1.Level	4.Below St	7.Steep
2.Rolling	5.Low	8.
3.Above St	6.Wet	9.

Utilities **4 Drilled Well** **6 Septic System**

1.Public	4.Dr Well	7.WELL & SEP
2.Water	5.Oth Prv Wa	8.HoldingTan
3.Sewer	6.Septic	9.P WTR/SEPT

Street **1 Public Paved**

1.PubPaved	4.PrivGrav	7.No Road
2.PrivPavd	5.R/W	8.No Legal
3.PubGravl	6.Long R/W	9.LandLkd

Interior Inspection **0**

CHANGE YR **0**

Sale Data

Sale Date

Price

Sale Type

1.Land	4.MOHOland	7.
2.L & B	5.MOHOw/o	8.
3.Building	6.	9.Distress

Financing

1.Convent	4.Seller	7.
2.FHA/VA	5.Private	8.
3.Assumed	6.Cash	9.Unknown

Validity

1.Valid	4.Split	7.Changes
2.Related	5.Partial	8.Other
3.Distress	6.Exempt	9.ABUTTER

Verified

1.Buyer	4.Agent	7.Family
2.Seller	5.Pub Rec	8.Other
3.Lender	6.MLS	9.

Assessment Record

Year	Land	Buildings	Exempt	Total
2009	0	44,560	0	44,560
2010	0	35,600	0	35,600
2011	0	36,300	8,300	28,000
2013	0	36,300	8,500	27,800
2015	0	36,300	8,700	27,600
2016	0	40,200	15,000	25,200

Land Data

Front Foot	Type	Effective Frontage	Effective Depth	Influence Factor	Influence Code
11.Primary Lot				%	
12.Additional I				%	
13.Additional II				%	
14.Additional III				%	
15.Additional IV				%	
				%	
				%	

Square Foot	Square Feet		
16.Primary Lot		%	
17.Additional I		%	
18.Additional II		%	
19.Additional III		%	
20.Additional IV		%	
		%	
		%	

Fract. Acre	Acreage/Sites		
21.HOMESITE		%	
22.COMMERCIAL SIT		%	
23.INDUSTRIAL SIT		%	
Acres		%	
27.REAR 1-5		%	
28.REAR 6-10		%	
29.REAR 11-20		%	
30.REAR 21 +		%	
34.Farmland SW			
35.Farmland MW			

Total Acreage 0.00

Influence Codes

1.VACANCY
2.Excess Frtg
3.Topography
4.Size/Shape
5.Access
6.Restriction
7.Access/Topo
8.ENV-OPEN SPACE
9.Fract Share
Acres
36.Farmland HW
37.T G Softwood
38.T G Mixed Woo
39.T G Hardwood
40.Gravel Pit
41.RP/Wetland/Was
42.Leased or MH S
43.Condo Site
44.SITE IMPROVEME
46.Waste
47.Common Land
48.PRIME COMM LOT
49.SECONDARY COMM
50.MARGINAL COMM
51.UTILITY ROW
52.TOWER SITE
53.PASTURE

LISBON

Map Lot R08-028-012 | Account 5 | Location 78 PINEWOODS ROAD | Card 1 Of 1 | 8-31-2016

Building Style		
1.Conv.	5.Garrison	9.DW
2.Ranch	6.Contemp	10.BERM
3.R Ranch	7.Seasonal	11.COMM &
4.Cape	8.Primitiv	12.

Dwelling Units

Other Units

Stories		
1.1	4.1.5	7.3.5
2.2	5.1.75	8.
3.3	6.2.5	9.

Exterior Walls		
1.Clapboar	5.T-111	9.Cem.Boar
2.WD.SH.	6.BR/Stone	10.Log
3.Compos.	7.Novelty	11.Other
4.ASB/ASP	8.AL/Vinyl	12.BLOCK

Roof Surface		
1.Asphalt	4.Composit	7.Metal RS
2.Slate	5.Wood	8.
3.Metal LC	6.Other	9.

SF Masonry Trim

BUILDING USE

OPEN-4-CUSTOM

Year Built

Year Remodeled

Foundation		
1.Concrete	4.Wood	7.DirtFlr
2.C Block	5.Slab	8.
3.Br/Stone	6.Piers	9.

Basement		
1.1/4 Bmt	4.Full Bmt	7.
2.1/2 Bmt	5.Crawl	8.
3.3/4 Bmt	6.1stFlUnf	9.None

Bsmt Gar # Cars

Wet Basement		
1.Dry	4.Dirt/Dry	7.
2.Damp	5.Dirt/Dmp	8.
3.Wet	6.Dirt/Wet	9.

SF Bsmt Living

Fin Bsmt Grade

Electrical-Amps

Heat Type 100%		
1.HWBB	5.FWA	9.No Heat
2.Radiator	6.GravWA	10.RIN/MON
3.RadFloor	7.Electric	11.
4.Steam	8.Fl/Wall	12.

Cool Type 0%		
1.Central	4.W&C Air	7.
2.Evapor	5.	8.
3.H Pump	6.	9.None

Kitchen Style		
1.Good	4.Obsolete	7.
2.Typical	5.	8.
3.Old Type	6.	9.None

Bath(s) Style		
1.Good	4.Obsolete	7.
2.Typical	5.	8.
3.Old Type	6.	9.None

Rooms

Bedrooms

Full Baths

Half Baths

Addn Fixtures

Fireplaces

TRIO Software
A Division of Harris Computer Systems

Layout		
1.Typical	4.(-) BR	7.
2.Inadeq	5.(-) BRs	8.
3.Poor	6.	9.

Attic		
1.1/4 Fin	4.Full Fin	7.
2.1/2 Fin	5.Fl/Stair	8.
3.3/4 Fin	6.1/2Fl/St	9.None

Insulation		
1.Full	4.Minimal	7.
2.Heavy	5.Partial	8.
3.Capped	6.	9.None

Unfinished %

Grade & Factor		
1.E Grade	4.B Grade	7.AA
2.D Grade	5.A Grade	8.AAAA Gra
3.C Grade	6.A+	9.Same

SQFT (Footprint)

Condition		
1.Poor	4.Avg	7.V G
2.Fair	5.Avg+	8.Exc
3.Avg-	6.Good	9.Same

Phys. % Good

Funct. % Good

Functional Code		
1.Incomp	4.Small Sl	7.Layout
2.Overbuil	5.CDU	8.Other
3.Delap	6.Style	9.None

Econ. % Good

Economic Code		
0.None	3.No Power	9.None
1.Location	4.Generate	8.
2.Encroach	5.Misc	9.

Entrance Code 5 Estimated		
1.Interior	4.Vacant	7.
2.Refusal	5.Estimate	8.
3.Informed	6.	9.

Information Code 5 Estimate		
1.Owner	4.Agent	7.
2.Relative	5.Estimate	8.
3.Tenant	6.Other	9.

SHED 12X12=144

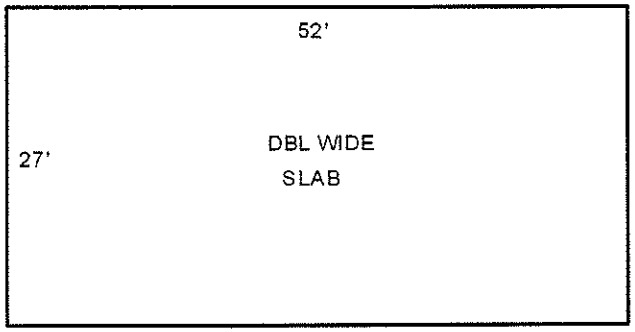



Date Inspected 1-07-2015

Additions, Outbuildings & Improvements

Type	Year	Units	Grade	Cond	Phys.	Funct.	Sound Value
960 28 MOBILE	2000	28x52	4 100	5	0 %	100 %	
24 Frame Shed	0	144	3 100	4	0 %	100 %	
					%	%	
					%	%	
					%	%	
					%	%	
					%	%	
					%	%	
					%	%	
					%	%	

1.ONE STORY FRAM
2.TWO STORY FRAM
3.THREE STORY FR
4.1 & 1/2 STORY
5.1 & 3/4 STORY
6.2 & 1/2 STORY
21.Open Frame Por
22.Encl Frame Por
23.Frame Garage
24.Frame Shed
25.Frame Bay Wind
26.1SFr Overhang
27.Unfin Basement
28.Unfinished Att
29.Finished Attic

Map Lot R08-028-013 Account 311 Location 76 PINEWOODS ROAD Card 1 Of 1 8-31-2016

PROCTOR, KOURTNI

76 PINEWOODS ROAD

Lisbon ME 04250

Property Data

Neighborhood **18 PINEWOODS AREA**

Tree Growth Year **0**

TG MGT PLAN DATE **0**

BLDG PERMIT YEAR **0**

Zone/Land Use **1 GENERAL RESIDENTIAL**

Secondary Zone

Topography **2 Rolling**

1.Level	4.Below St	7.Steep
2.Rolling	5.Low	8.
3.Above St	6.Wet	9.

Utilities **1 All Public**

1.Public	4.Dr Well	7.WELL & SEP
2.Water	5.Oth Prv Wa	8.HoldingTan
3.Sewer	6.Septic	9.P WTR/SEPT

Street **1 Public Paved**

1.PubPaved	4.PrivGrav	7.No Road
2.PrivPavd	5.R/W	8.No Legal
3.PubGravl	6.Long R/W	9.LandLkd

Interior Inspection **0**

CHANGE YR **0**

Sale Data

Sale Date

Price

Sale Type

1.Land	4.MOHOland	7.
2.L & B	5.MOHOw/o	8.
3.Building	6.	9.Distress

Financing

1.Convent	4.Seller	7.
2.FHA/VA	5.Private	8.
3.Assumed	6.Cash	9.Unknown

Validity

1.Valid	4.Split	7.Changes
2.Related	5.Partial	8.Other
3.Distress	6.Exempt	9.ABUTTER

Verified

1.Buyer	4.Agent	7.Family
2.Seller	5.Pub Rec	8.Other
3.Lender	6.MLS	9.

Assessment Record

Year	Land	Buildings	Exempt	Total
2011	0	11,940	0	11,940
2013	0	11,940	0	11,940
2015	0	11,940	0	11,940
2016	0	15,100	0	15,100

Land Data

Front Foot	Type	Effective Frontage	Effective Depth	Influence Factor	Influence Code
11.Primary Lot				%	
12.Additional I				%	
13.Additional II				%	
14.Additional III				%	
15.Additional IV				%	
				%	
				%	

Square Foot	Square Feet		
16.Primary Lot		%	
17.Additional I		%	
18.Additional II		%	
19.Additional III		%	
20.Additional IV		%	
		%	
		%	

Fract. Acre	Acreage/Sites		
21.HOMESITE		%	
22.COMMERCIAL SIT		%	
23.INDUSTRIAL SIT		%	
Acres		%	
27.REAR 1-5		%	
28.REAR 6-10		%	
29.REAR 11-20		%	
30.REAR 21 +		%	
34.Farmland SW			
35.Farmland MW			

Total Acreage 0.00

Influence Codes

1.VACANCY
2.Excess Frtg
3.Topography
4.Size/Shape
5.Access
6.Restriction
7.Access/Topo
8.ENV-OPEN SPACE
9.Fract Share

Acres

36.Farmland HW
37.T G Softwood
38.T G Mixed Woo
39.T G Hardwood
40.Gravel Pit
41.RP/Wetland/Was
42.Leased or MH S
43.Condo Site
44.SITE IMPROVEME
46.Waste
47.Common Land
48.PRIME COMM LOT
49.SECONDARY COMM
50.MARGINAL COMM
51.UTILITY ROW
52.TOWER SITE
53.PASTURE

Inspection Witnessed By:

X Date

No./Date	Description	Date Insp.

Notes:

LISBON

LISBON

Map Lot R08-028-013 | Account 311 | Location 76 PINEWOODS ROAD | Card 1 Of 1 | 8-31-2016

Building Style		
1.Conv.	5.Garrison	9.DW
2.Ranch	6.Contemp	10.BERM
3.R Ranch	7.Seasonal	11.COMM &
4.Cape	8.Primitiv	12.

Dwelling Units

Other Units

Stories		
1.1	4.1.5	7.3.5
2.2	5.1.75	8.
3.3	6.2.5	9.

Exterior Walls		
1.Clapboar	5.T-111	9.Cem.Boar
2.WD.SH.	6.BR/Stone	10.Log
3.Compos.	7.Novelty	11.Other
4.ASB/ASP	8.AL/Vinyl	12.BLOCK

Roof Surface		
1.Asphalt	4.Composit	7.Metal RS
2.Slate	5.Wood	8.
3.Metal LC	6.Other	9.

SF Masonry Trim

BUILDING USE

OPEN-4-CUSTOM

Year Built

Year Remodeled

Foundation		
1.Concrete	4.Wood	7.DirtFlr
2.C Block	5.Slab	8.
3.Br/Stone	6.Piers	9.

Basement		
1.1/4 Bmt	4.Full Bmt	7.
2.1/2 Bmt	5.Crawl	8.
3.3/4 Bmt	6.1stFlUnf	9.None

Bsmt Gar # Cars

Wet Basement		
1.Dry	4.Dirt/Dry	7.
2.Damp	5.Dirt/Dmp	8.
3.Wet	6.Dirt/Wet	9.

SF Bsmt Living

Fin Bsmt Grade

Electrical-Amps

Heat Type 100%		
1.HWBB	5.FWA	9.No Heat
2.Radiator	6.GravWA	10.RIN/MON
3.RadFloor	7.Electric	11.
4.Steam	8.Fl/Wall	12.

Cool Type 0%		
1.Central	4.W&C Air	7.
2.Evapor	5.	8.
3.H Pump	6.	9.None

Kitchen Style		
1.Good	4.Obsolete	7.
2.Typical	5.	8.
3.Old Type	6.	9.None

Bath(s) Style		
1.Good	4.Obsolete	7.
2.Typical	5.	8.
3.Old Type	6.	9.None

Rooms

Bedrooms

Full Baths

Half Baths

Addn Fixtures

Fireplaces

TRIO Software
A Division of Harris Computer Systems

Layout		
1.Typical	4.(-) BR	7.
2.Inadeq	5.(-) BRs	8.
3.Poor	6.	9.

Attic		
1.1/4 Fin	4.Full Fin	7.
2.1/2 Fin	5.Fl/Stair	8.
3.3/4 Fin	6.1/2Fl/St	9.None

Insulation		
1.Full	4.Minimal	7.
2.Heavy	5.Partial	8.
3.Capped	6.	9.None

Unfinished %

Grade & Factor		
1.E Grade	4.B Grade	7.AA
2.D Grade	5.A Grade	8.AAAA Gra
3.C Grade	6.A+	9.Same

SQFT (Footprint)

Condition		
1.Poor	4.Avg	7.V G
2.Fair	5.Avg+	8.Exc
3.Avg-	6.Good	9.Same

Phys. % Good

Funct. % Good

Functional Code		
1.Incomp	4.Small Sl	7.Layout
2.Overbuil	5.CDU	8.Other
3.Delap	6.Style	9.None

Econ. % Good

Economic Code		
0.None	3.No Power	9.None
1.Location	4.Generate	8.
2.Encroach	5.Misc	9.

Entrance Code 3 Information Only		
1.Interior	4.Vacant	7.
2.Refusal	5.Estimate	8.
3.Informed	6.	9.

Information Code 1 Owner		
1.Owner	4.Agent	7.
2.Relative	5.Estimate	8.
3.Tenant	6.Other	9.

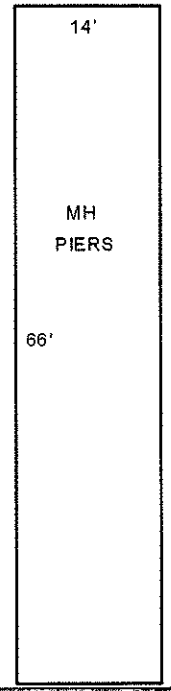



Date Inspected 1-07-2015

Additions, Outbuildings & Improvements

Type	Year	Units	Grade	Cond	Phys.	Funct.	Sound Value
998 14 Mobile	1989	14x66	4 100	4	0 %	100 %	
					%	%	
					%	%	
					%	%	
					%	%	
					%	%	
					%	%	
					%	%	
					%	%	
					%	%	

1.ONE STORY FRAM
2.TWO STORY FRAM
3.THREE STORY FR
4.1 & 1/2 STORY
5.1 & 3/4 STORY
6.2 & 1/2 STORY
21.Open Frame Por
22.Encl Frame Por
23.Frame Garage
24.Frame Shed
25.Frame Bay Wind
26.1SFr Overhang
27.Unfin Basement
28.Unfinished Att
29.Finished Attic

Map Lot R08-028-014 Account 1158 Location 5 ARNOLD DRIVE Card 1 Of 1 8-31-2016

CHAPMAN, LYNDEN

PO BOX 195

LISBON ME 04250

Property Data

Neighborhood **18 PINEWOODS AREA**

Tree Growth Year **0**

TG MGT PLAN DATE **0**

BLDG PERMIT YEAR **0**

Zone/Land Use **1 GENERAL RESIDENTIAL**

Secondary Zone

Topography **1 Level**

1.Level	4.Below St	7.Steep
2.Rolling	5.Low	8.
3.Above St	6.Wet	9.

Utilities **4 Drilled Well** **6 Septic System**

1.Public	4.Dr Well	7.WELL & SEP
2.Water	5.Oth Prv Wa	8.HoldingTan
3.Sewer	6.Septic	9.P WTR/SEPT

Street **1 Public Paved**

1.PubPaved	4.PrivGrav	7.No Road
2.PrivPavd	5.R/W	8.No Legal
3.PubGravl	6.Long R/W	9.LandLkd

Interior Inspection **0**

CHANGE YR **0**

Sale Data

Sale Date

Price

Sale Type

1.Land	4.MOHOland	7.
2.L & B	5.MOHOw/o	8.
3.Building	6.	9.Distress

Financing

1.Convent	4.Seller	7.
2.FHA/VA	5.Private	8.
3.Assumed	6.Cash	9.Unknown

Validity

1.Valid	4.Split	7.Changes
2.Related	5.Partial	8.Other
3.Distress	6.Exempt	9.ABUTTER

Verified

1.Buyer	4.Agent	7.Family
2.Seller	5.Pub Rec	8.Other
3.Lender	6.MLS	9.

Assessment Record

Year	Land	Buildings	Exempt	Total
2009	0	28,150	7,280	20,870
2010	0	19,200	8,000	11,200
2011	0	19,200	8,300	10,900
2013	0	19,200	8,500	10,700
2015	0	19,200	8,700	10,500
2016	0	29,300	15,000	14,300

Inspection Witnessed By:

X Date

No./Date	Description	Date Insp.

Notes:

1996 BURLINGTON 16X66
M1102-IF

Land Data

Front Foot	Type	Effective Frontage	Effective Depth	Influence Factor	Influence Code
11.Primary Lot				%	
12.Additional I				%	
13.Additional II				%	
14.Additional III				%	
15.Additional IV				%	
				%	
				%	
Square Foot		**Square Feet**			
16.Primary Lot				%	
17.Additional I				%	
18.Additional II				%	
19.Additional III				%	
20.Additional IV				%	
				%	
				%	
Fract. Acre		**Acreage/Sites**			
21.HOMESITE				%	
22.COMMERCIAL SIT				%	
23.INDUSTRIAL SIT				%	
Acres				%	
27.REAR 1-5				%	
28.REAR 6-10				%	
29.REAR 11-20				%	
30.REAR 21 +				%	
34.Farmland SW					
35.Farmland MW					

Total Acreage 0.00

Influence Codes

1.VACANCY
2.Excess Frtg
3.Topography
4.Size/Shape
5.Access
6.Restriction
7.Access/Topo
8.ENV-OPEN SPACE
9.Fract Share
Acres
36.Farmland HW
37.T G Softwood
38.T G Mixed Woo
39.T G Hardwood
40.Gravel Pit
41.RP/Wetland/Was
42.Leased or MH S
43.Condo Site
44.SITE IMPROVEME
46.Waste
47.Common Land
48.PRIME COMM LOT
49.SECONDARY COMM
50.MARGINAL COMM
51.UTILITY ROW
52.TOWER SITE
53.PASTURE

LISBON

LISBON

Map Lot R08-028-014 | Account 1158 | Location 5 ARNOLD DRIVE | Card 1 Of 1 | 8-31-2016

Building Style		
1.Conv.	5.Garrison	9.DW
2.Ranch	6.Contemp	10.BERM
3.R Ranch	7.Seasonal	11.COMM &
4.Cape	8.Primitiv	12.

Dwelling Units

Other Units

Stories		
1.1	4.1.5	7.3.5
2.2	5.1.75	8.
3.3	6.2.5	9.

Exterior Walls		
1.Clapboar	5.T-111	9.Cem.Boar
2.WD.SH.	6.BR/Stone	10.Log
3.Compos.	7.Novelty	11.Other
4.ASB/ASP	8.AL/Vinyl	12.BLOCK

Roof Surface		
1.Asphalt	4.Composit	7.Metal RS
2.Slate	5.Wood	8.
3.Metal LC	6.Other	9.

SF Masonry Trim

BUILDING USE

OPEN-4-CUSTOM

Year Built

Year Remodeled

Foundation		
1.Concrete	4.Wood	7.DirtFlr
2.C Block	5.Slab	8.
3.Br/Stone	6.Piers	9.

Basement		
1.1/4 Bmt	4.Full Bmt	7.
2.1/2 Bmt	5.Crawl	8.
3.3/4 Bmt	6.1stFlUnf	9.None

Bsmt Gar # Cars

Wet Basement		
1.Dry	4.Dirt/Dry	7.
2.Damp	5.Dirt/Dmp	8.
3.Wet	6.Dirt/Wet	9.

SF Bsmt Living

Fin Bsmt Grade

Electrical-Amps

Heat Type 100%		
1.HWBB	5.FWA	9.No Heat
2.Radiator	6.GravWA	10.RIN/MON
3.RadFloor	7.Electric	11.
4.Steam	8.Fl/Wall	12.

Cool Type 0%		
1.Central	4.W&C Air	7.
2.Evapor	5.	8.
3.H Pump	6.	9.None

Kitchen Style		
1.Good	4.Obsolete	7.
2.Typical	5.	8.
3.Old Type	6.	9.None

Bath(s) Style		
1.Good	4.Obsolete	7.
2.Typical	5.	8.
3.Old Type	6.	9.None

Rooms

Bedrooms

Full Baths

Half Baths

Addn Fixtures

Fireplaces

TRIO Software
A Division of Harris Computer Systems

Layout		
1.Typical	4.(-) BR	7.
2.Inadeq	5.(-) BRs	8.
3.Poor	6.	9.

Attic		
1.1/4 Fin	4.Full Fin	7.
2.1/2 Fin	5.Fl/Stair	8.
3.3/4 Fin	6.1/2Fl/St	9.None

Insulation		
1.Full	4.Minimal	7.
2.Heavy	5.Partial	8.
3.Capped	6.	9.None

Unfinished %

Grade & Factor		
1.E Grade	4.B Grade	7.AA
2.D Grade	5.A Grade	8.AAAA Gra
3.C Grade	6.A+	9.Same

SQFT (Footprint)

Condition		
1.Poor	4.Avg	7.V G
2.Fair	5.Avg+	8.Exc
3.Avg-	6.Good	9.Same

Phys. % Good

Funct. % Good

Functional Code		
1.Incomp	4.Small Si	7.Layout
2.Overbuil	5.CDU	8.Other
3.Delap	6.Style	9.None

Econ. % Good

Economic Code		
0.None	3.No Power	9.None
1.Location	4.Generate	8.
2.Encroach	5.Misc	9.

Entrance Code 5 Estimated		
1.Interior	4.Vacant	7.
2.Refusal	5.Estimate	8.
3.Informed	6.	9.

Information Code 5 Estimate		
1.Owner	4.Agent	7.
2.Relative	5.Estimate	8.
3.Tenant	6.Other	9.

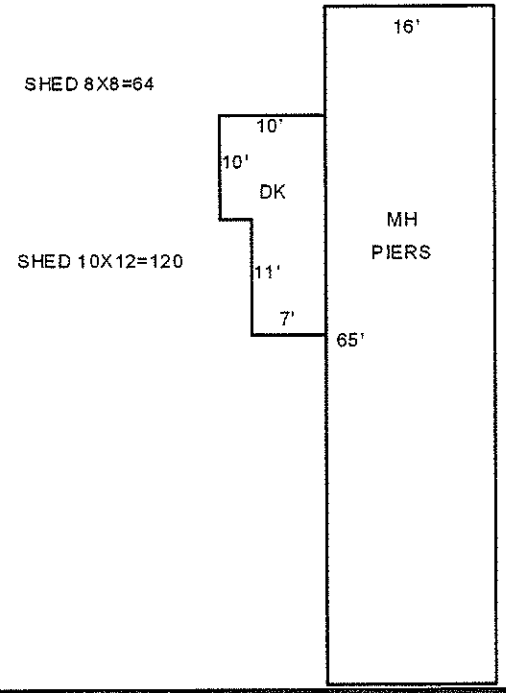



Date Inspected 1-07-2015

Additions, Outbuildings & Improvements

Type	Year	Units	Grade	Cond	Phys.	Funct.	Sound Value
999 16 Mobile	1996	16x65	5 100	4	0 %	100 %	
68 Wood Deck	0	177	0 0	0	0 %	0 %	
24 Frame Shed	0	64	3 100	4	0 %	100 %	
24 Frame Shed	0	120	3 100	4	0 %	100 %	
					%	%	
					%	%	
					%	%	
					%	%	
					%	%	
					%	%	

1.ONE STORY FRAM
2.TWO STORY FRAM
3.THREE STORY FR
4.1 & 1/2 STORY
5.1 & 3/4 STORY
6.2 & 1/2 STORY
21.Open Frame Por
22.Encl Frame Por
23.Frame Garage
24.Frame Shed
25.Frame Bay Wind
26.1SFr Overhang
27.Unfin Basement
28.Unfinished Att
29.Finished Attic

Map Lot R08-028-015 Account 3638 Location 3 ARNOLD DRIVE Card 1 Of 1 8-31-2016

LARLEE, MARK &
RUTH-ELLEN
3 ARNOLD DR

LISBON ME 04250

Property Data

Neighborhood **18 PINEWOODS AREA**

Tree Growth Year **0**

TG MGT PLAN DATE **0**

BLDG PERMIT YEAR **0**

Zone/Land Use **1 GENERAL RESIDENTIAL**

Secondary Zone

Topography **1 Level**

1.Level	4.Below St	7.Steep
2.Rolling	5.Low	8.
3.Above St	6.Wet	9.

Utilities **4 Drilled Well** **6 Septic System**

1.Public	4.Dr Well	7.WELL & SEP
2.Water	5.Oth Prv Wa	8.HoldingTan
3.Sewer	6.Septic	9.P WTR/SEPT

Street **1 Public Paved**

1.PubPaved	4.PrivGrav	7.No Road
2.PrivPavd	5.R/W	8.No Legal
3.PubGravl	6.Long R/W	9.LandLkd

Interior Inspection **0**

CHANGE YR **0**

Sale Data

Sale Date

Price

Sale Type

1.Land	4.MOHOland	7.
2.L & B	5.MOHOw/o	8.
3.Building	6.	9.Distress

Financing

1.Convent	4.Seller	7.
2.FHA/VA	5.Private	8.
3.Assumed	6.Cash	9.Unknown

Validity

1.Valid	4.Split	7.Changes
2.Related	5.Partial	8.Other
3.Distress	6.Exempt	9.ABUTTER

Verified

1.Buyer	4.Agent	7.Family
2.Seller	5.Pub Rec	8.Other
3.Lender	6.MLS	9.

Assessment Record

Year	Land	Buildings	Exempt	Total
2009	0	31,660	7,280	24,380
2010	0	33,900	8,000	25,900
2011	0	33,900	8,300	25,600
2013	0	33,900	8,500	25,400
2015	0	33,900	8,700	25,200
2016	0	43,200	15,000	28,200

Land Data

Front Foot	Type	Effective Frontage	Effective Depth	Influence Factor	Influence Code
11.Primary Lot				%	
12.Additional I				%	
13.Additional II				%	
14.Additional III				%	
15.Additional IV				%	
				%	
				%	
Square Foot		**Square Feet**			
16.Primary Lot				%	
17.Additional I				%	
18.Additional II				%	
19.Additional III				%	
20.Additional IV				%	
				%	
				%	
Fract. Acre		**Acreage/Sites**			
21.HOMESITE				%	
22.COMMERCIAL SIT				%	
23.INDUSTRIAL SIT				%	
Acres				%	
27.REAR 1-5				%	
28.REAR 6-10				%	
29.REAR 11-20				%	
30.REAR 21 +				%	
34.Farmland SW					
35.Farmland MW					

Total Acreage 0.00

Influence Codes

1.VACANCY
2.Excess Frtg
3.Topography
4.Size/Shape
5.Access
6.Restriction
7.Access/Topo
8.ENV-OPEN SPACE
9.Fract Share
Acres
36.Farmland HW
37.T G Softwood
38.T G Mixed Woo
39.T G Hardwood
40.Gravel Pit
41.RP/Wetland/Was
42.Leased or MH S
43.Condo Site
44.SITE IMPROVEME
46.Waste
47.Common Land
48.PRIME COMM LOT
49.SECONDARY COMM
50.MARGINAL COMM
51.UTILITY ROW
52.TOWER SITE
53.PASTURE

Inspection Witnessed By:

X Date

No./Date	Description	Date Insp.

Notes:

1994 BURLINGTON 16X66

LISBON

LISBON

Map Lot R08-028-015 | Account 3638 | Location 3 ARNOLD DRIVE | Card 1 Of 1 | 8-31-2016

Building Style		
1.Conv.	5.Garrison	9.DW
2.Ranch	6.Contemp	10.BERM
3.R Ranch	7.Seasonal	11.COMM &
4.Cape	8.Primitiv	12.

Dwelling Units
Other Units

Stories		
1.1	4.1.5	7.3.5
2.2	5.1.75	8.
3.3	6.2.5	9.

Exterior Walls		
1.Clapboar	5.T-111	9.Cem.Boar
2.WD.SH.	6.BR/Stone	10.Log
3.Compos.	7.Novelty	11.Other
4.ASB/ASP	8.AL/Vinyl	12.BLOCK

Roof Surface		
1.Asphalt	4.Composit	7.Metal RS
2.Slate	5.Wood	8.
3.Metal LC	6.Other	9.

SF Masonry Trim
BUILDING USE
OPEN-4-CUSTOM
Year Built
Year Remodeled

Foundation		
1.Concrete	4.Wood	7.DirtFlr
2.C Block	5.Slab	8.
3.Br/Stone	6.Piers	9.

Basement		
1.1/4 Bmt	4.Full Bmt	7.
2.1/2 Bmt	5.Crawl	8.
3.3/4 Bmt	6.1stFlUnf	9.None

Bsmt Gar # Cars

Wet Basement		
1.Dry	4.Dirt/Dry	7.
2.Damp	5.Dirt/Dmp	8.
3.Wet	6.Dirt/Wet	9.

SF Bsmt Living
Fin Bsmt Grade
Electrical-Amps

Heat Type 100%		
1.HWBB	5.FWA	9.No Heat
2.Radiator	6.GravWA	10.RIN/MON
3.RadFloor	7.Electric	11.
4.Steam	8.Fl/Wall	12.

Cool Type 0%		
1.Central	4.W&C Air	7.
2.Evapor	5.	8.
3.H Pump	6.	9.None

Kitchen Style		
1.Good	4.Obsolete	7.
2.Typical	5.	8.
3.Old Type	6.	9.None

Bath(s) Style		
1.Good	4.Obsolete	7.
2.Typical	5.	8.
3.Old Type	6.	9.None

Rooms
Bedrooms
Full Baths
Half Baths
Addn Fixtures
Fireplaces

TRIO Software
A Division of Harris Computer Systems

Layout		
1.Typical	4.(-) BR	7.
2.Inadeq	5.(-) BRs	8.
3.Poor	6.	9.

Attic		
1.1/4 Fin	4.Full Fin	7.
2.1/2 Fin	5.Fl/Stair	8.
3.3/4 Fin	6.1/2Fl/St	9.None

Insulation		
1.Full	4.Minimal	7.
2.Heavy	5.Partial	8.
3.Capped	6.	9.None

Unfinished %

Grade & Factor		
1.E Grade	4.B Grade	7.AA
2.D Grade	5.A Grade	8.AAAA Gra
3.C Grade	6.A+	9.Same

SQFT (Footprint)

Condition		
1.Poor	4.Avg	7.V G
2.Fair	5.Avg+	8.Exc
3.Avg-	6.Good	9.Same

Phys. % Good
Funct. % Good

Functional Code		
1.Incomp	4.Small Si	7.Layout
2.Overbuil	5.CDU	8.Other
3.Delap	6.Style	9.None

Econ. % Good

Economic Code		
0.None	3.No Power	9.None
1.Location	4.Generate	8.
2.Encroach	5.Misc	9.

Entrance Code 3 Information Only		
1.Interior	4.Vacant	7.
2.Refusal	5.Estimate	8.
3.Informed	6.	9.

Information Code 1 Owner		
1.Owner	4.Agent	7.
2.Relative	5.Estimate	8.
3.Tenant	6.Other	9.

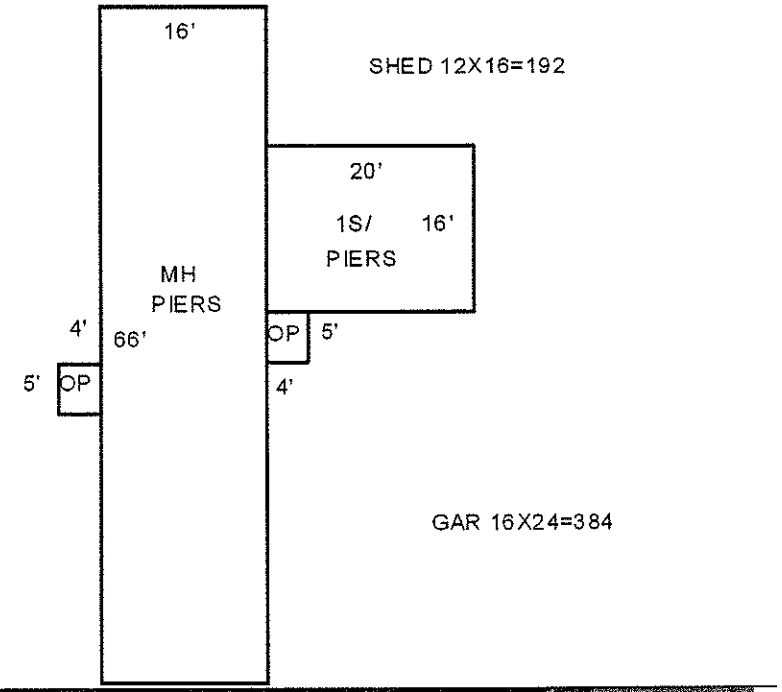

Date Inspected 1-07-2015

Additions, Outbuildings & Improvements

Type	Year	Units	Grade	Cond	Phys.	Funct.	Sound Value
999 16 Mobile	1994	16x66	5 100	5	0 %	100 %	
1 ONE STORY	0	320	2 100	0	0 %	100 %	
21 Open Frame	0	20	3 100	0	0 %	100 %	
21 Open Frame	0	20	3 100	0	0 %	100 %	
23 Frame Garage	0	384	3 100	4	0 %	100 %	
24 Frame Shed	0	192	3 100	4	0 %	100 %	
					%	%	
					%	%	
					%	%	
					%	%	

1.ONE STORY FRAM
2.TWO STORY FRAM
3.THREE STORY FR
4.1 & 1/2 STORY
5.1 & 3/4 STORY
6.2 & 1/2 STORY
21.Open Frame Por
22.Encl Frame Por
23.Frame Garage
24.Frame Shed
25.Frame Bay Wind
26.1SFr Overhang
27.Unfin Basement
28.Unfinished Att
29.Finished Attic



Map Lot R08-028-016 Account 6073 Location 1 ARNOLD DRIVE Card 1 Of 1 8-31-2016

BALESTRIERI, DREW

11 ARUNDEL ROAD

LISBON ME 04250

Inspection Witnessed By:

X Date

No./Date	Description	Date Insp.

Notes:

1997 NORRIS 14X80
22463 WILLIAMSBURG SERIES

LISBON

Property Data

Neighborhood **18 PINEWOODS AREA**

Tree Growth Year **0**

TG MGT PLAN DATE **0**

BLDG PERMIT YEAR **0**

Zone/Land Use **1 GENERAL RESIDENTIAL**

Secondary Zone

Topography **1 Level**

1.Level 4.Below St 7.Steep
2.Rolling 5.Low 8.
3.Above St 6.Wet 9.

Utilities **4 Drilled Well** **6 Septic System**

1.Public 4.Dr Well 7.WELL & SEP
2.Water 5.Oth Prv Wa 8.HoldingTan
3.Sewer 6.Septic 9.P WTR/SEPT

Street **1 Public Paved**

1.PubPaved 4.PrivGrav 7.No Road
2.PrivPavd 5.R/W 8.No Legal
3.PubGravl 6.Long R/W 9.LandLkd

Interior Inspection **0**

CHANGE YR **0**

Sale Data

Sale Date

Price

Sale Type

1.Land 4.MOHOland 7.
2.L & B 5.MOHOw/o 8.
3.Building 6. 9.Distress

Financing

1.Convent 4.Seller 7.
2.FHA/VA 5.Private 8.
3.Assumed 6.Cash 9.Unknown

Validity

1.Valid 4.Split 7.Changes
2.Related 5.Partial 8.Other
3.Distress 6.Exempt 9.ABUTTER

Verified

1.Buyer 4.Agent 7.Family
2.Seller 5.Pub Rec 8.Other
3.Lender 6.MLS 9.

Assessment Record

Year	Land	Buildings	Exempt	Total
2009	0	35,990	10,640	25,350
2010	0	30,500	12,800	17,700
2011	0	30,500	13,280	17,220
2013	0	30,500	13,600	16,900
2016	0	25,700	0	25,700

Land Data

Front Foot	Type	Effective Frontage	Effective Depth	Influence Factor	Influence Code
11.Primary Lot				%	
12.Additional I				%	
13.Additional II				%	
14.Additional III				%	
15.Additional IV				%	
				%	
				%	
Square Foot		**Square Feet**			
16.Primary Lot				%	
17.Additional I				%	
18.Additional II				%	
19.Additional III				%	
20.Additional IV				%	
				%	
				%	
Fract. Acre		**Acreage/Sites**			
21.HOMESITE				%	
22.COMMERCIAL SIT				%	
23.INDUSTRIAL SIT				%	
Acres				%	
27.REAR 1-5				%	
28.REAR 6-10				%	
29.REAR 11-20				%	
30.REAR 21 +				%	
34.Farmland SW				%	
35.Farmland MW				%	

Total Acreage 0.00

Influence Codes

1.VACANCY
2.Excess Frtg
3.Topography
4.Size/Shape
5.Access
6.Restriction
7.Access/Topo
8.ENV-OPEN SPACE
9.Fract Share
Acres
36.Farmland HW
37.T G Softwood
38.T G Mixed Woo
39.T G Hardwood
40.Gravel Pit
41.RP/Wetland/Was
42.Leased or MH S
43.Condo Site
44.SITE IMPROVEME
46.Waste
47.Common Land
48.PRIME COMM LOT
49.SECONDARY COMM
50.MARGINAL COMM
51.UTILITY ROW
52.TOWER SITE
53.PASTURE

LISBON

Map Lot R08-028-016 | Account 6073 | Location 1 ARNOLD DRIVE | Card 1 Of 1 | 8-31-2016

ADD DECK FOR 2017

Building Style		
1.Conv.	5.Garrison	9.DW
2.Ranch	6.Contemp	10.BERM
3.R Ranch	7.Seasonal	11.COMM &
4.Cape	8.Primitiv	12.

Dwelling Units
Other Units
Stories
1.1 / 4.1.5 / 7.3.5
2.2 / 5.1.75 / 8.
3.3 / 6.2.5 / 9.

Exterior Walls		
1.Clapboar	5.T-111	9.Cem.Boar
2.WD.SH.	6.BR/Stone	10.Log
3.Compos.	7.Novelty	11.Other
4.ASB/ASP	8.AL/Vinyl	12.BLOCK

Roof Surface		
1.Asphalt	4.Composit	7.Metal RS
2.Slate	5.Wood	8.
3.Metal LC	6.Other	9.

SF Masonry Trim
BUILDING USE
OPEN-4-CUSTOM
Year Built
Year Remodeled

Foundation		
1.Concrete	4.Wood	7.DirtFlr
2.C Block	5.Slab	8.
3.Br/Stone	6.Piers	9.

Basement		
1.1/4 Bmt	4.Full Bmt	7.
2.1/2 Bmt	5.Crawl	8.
3.3/4 Bmt	6.1stFlUnf	9.None

Bsmt Gar # Cars

Wet Basement		
1.Dry	4.Dirt/Dry	7.
2.Damp	5.Dirt/Dmp	8.
3.Wet	6.Dirt/Wet	9.

SF Bsmt Living
Fin Bsmt Grade
Electrical-Amps

Heat Type 100%		
1.HWBB	5.FWA	9.No Heat
2.Radiator	6.GravWA	10.RIN/MON
3.RadFloor	7.Electric	11.
4.Steam	8.Fl/Wall	12.

Cool Type 0%		
1.Central	4.W&C Air	7.
2.Evapor	5.	8.
3.H Pump	6.	9.None

Kitchen Style		
1.Good	4.Obsolete	7.
2.Typical	5.	8.
3.Old Type	6.	9.None

Bath(s) Style		
1.Good	4.Obsolete	7.
2.Typical	5.	8.
3.Old Type	6.	9.None

Rooms
Bedrooms
Full Baths
Half Baths
Addn Fixtures
Fireplaces

TRIO Software
A Division of Harris Computer Systems

Layout		
1.Typical	4.(-) BR	7.
2.Inadeq	5.(-) BRs	8.
3.Poor	6.	9.

Attic		
1.1/4 Fin	4.Full Fin	7.
2.1/2 Fin	5.Fl/Stair	8.
3.3/4 Fin	6.1/2Fl/St	9.None

Insulation		
1.Full	4.Minimal	7.
2.Heavy	5.Partial	8.
3.Capped	6.	9.None

Unfinished %

Grade & Factor		
1.E Grade	4.B Grade	7.AA
2.D Grade	5.A Grade	8.AAAA Gra
3.C Grade	6.A+	9.Same

SQFT (Footprint)

Condition		
1.Poor	4.Avg	7.V G
2.Fair	5.Avg+	8.Exc
3.Avg-	6.Good	9.Same

Phys. % Good
Funct. % Good

Functional Code		
1.Incomp	4.Small Sl	7.Layout
2.Overbuil	5.CDU	8.Other
3.Delap	6.Style	9.None

Econ. % Good

Economic Code		
0.None	3.No Power	9.None
1.Location	4.Generate	8.
2.Encroach	5.Misc	9.

Entrance Code 5 Estimated		
1.Interior	4.Vacant	7.
2.Refusal	5.Estimate	8.
3.Informed	6.	9.

Information Code 5 Estimate		
1.Owner	4.Agent	7.
2.Relative	5.Estimate	8.
3.Tenant	6.Other	9.

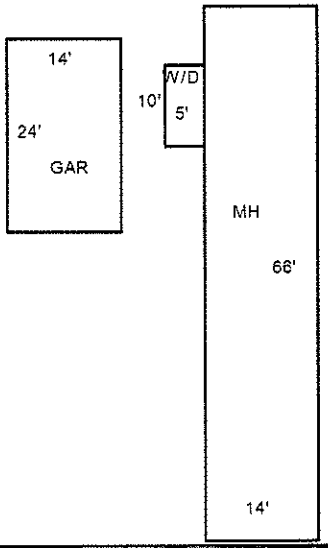



Date Inspected 7-05-2016

Additions, Outbuildings & Improvements

Type	Year	Units	Grade	Cond	Phys.	Funct.	Sound Value
998 14 Mobile	1982	14x66	4 100	6	0 %	100 %	
23 Frame Garage	1990	336	3 100	4	0 %	100 %	
					%	%	
					%	%	
					%	%	
					%	%	
					%	%	
					%	%	
					%	%	
					%	%	

1.ONE STORY FRAM
2.TWO STORY FRAM
3.THREE STORY FR
4.1 & 1/2 STORY
5.1 & 3/4 STORY
6.2 & 1/2 STORY
21.Open Frame Por
22.Encl Frame Por
23.Frame Garage
24.Frame Shed
25.Frame Bay Wind
26.1SFr Overhang
27.Unfin Basement
28.Unfinished Att
29.Finished Attic

Map Lot R08-028-018 Account 4504 Location 4 ARROWHEAD DRIV Card 1 Of 1 8-31-2016

MICHAUD, MURIEL

4 ARROWHEAD DR

LISBON ME 04250

Property Data

Neighborhood **18 PINEWOODS AREA**

Tree Growth Year **0**

TG MGT PLAN DATE **0**

BLDG PERMIT YEAR **0**

Zone/Land Use **1 GENERAL RESIDENTIAL**

Secondary Zone

Topography **1 Level**

1.Level	4.Below St	7.Steep
2.Rolling	5.Low	8.
3.Above St	6.Wet	9.

Utilities **4 Drilled Well** **6 Septic System**

1.Public	4.Dr Well	7.WELL & SEP
2.Water	5.Oth Prv Wa	8.HoldingTan
3.Sewer	6.Septic	9.P WTR/SEPT

Street **1 Public Paved**

1.PubPaved	4.PrivGrav	7.No Road
2.PrivPavd	5.R/W	8.No Legal
3.PubGravl	6.Long R/W	9.LandLkd

Interior Inspection **0**

CHANGE YR **0**

Sale Data

Sale Date

Price

Sale Type

1.Land	4.MOHOland	7.
2.L & B	5.MOHOw/o	8.
3.Building	6.	9.Distress

Financing

1.Convent	4.Seller	7.
2.FHA/VA	5.Private	8.
3.Assumed	6.Cash	9.Unknown

Validity

1.Valid	4.Split	7.Changes
2.Related	5.Partial	8.Other
3.Distress	6.Exempt	9.ABUTTER

Verified

1.Buyer	4.Agent	7.Family
2.Seller	5.Pub Rec	8.Other
3.Lender	6.MLS	9.

Assessment Record

Year	Land	Buildings	Exempt	Total
2009	0	19,900	0	19,900
2010	0	16,700	0	16,700
2011	0	16,700	0	16,700
2013	0	16,700	0	16,700
2015	0	16,700	0	16,700
2016	0	25,200	0	25,200

Land Data

Front Foot	Type	Effective Frontage	Effective Depth	Influence Factor	Influence Code
11.Primary Lot				%	
12.Additional I				%	
13.Additional II				%	
14.Additional III				%	
15.Additional IV				%	
				%	
				%	
Square Foot		**Square Feet**			
16.Primary Lot				%	
17.Additional I				%	
18.Additional II				%	
19.Additional III				%	
20.Additional IV				%	
				%	
				%	
Fract. Acre		**Acreage/Sites**			
21.HOMESITE				%	
22.COMMERCIAL SIT				%	
23.INDUSTRIAL SIT				%	
Acres				%	
27.REAR 1-5				%	
28.REAR 6-10				%	
29.REAR 11-20				%	
30.REAR 21 +				%	
34.Farmland SW					
35.Farmland MW					

Total Acreage 0.00

Influence Codes

1.VACANCY
2.Excess Frtg
3.Topography
4.Size/Shape
5.Access
6.Restriction
7.Access/Topo
8.ENV-OPEN SPACE
9.Fract Share
Acres
36.Farmland HW
37.T G Softwood
38.T G Mixed Woo
39.T G Hardwood
40.Gravel Pit
41.RP/Wetland/Was
42.Leased or MH S
43.Condo Site
44.SITE IMPROVEME
46.Waste
47.Common Land
48.PRIME COMM LOT
49.SECONDARY COMM
50.MARGINAL COMM
51.UTILITY ROW
52.TOWER SITE
53.PASTURE

Inspection Witnessed By:

X Date

No./Date	Description	Date Insp.

Notes:

1997 CHAMPION 14X66
07978897904

LISBON

LISBON

Map Lot R08-028-018 | Account 4504 | Location 4 ARROWHEAD DRIV | Card 1 Of 1 | 8-31-2016

Building Style		
1.Conv.	5.Garrison	9.DW
2.Ranch	6.Contemp	10.BERM
3.R Ranch	7.Seasonal	11.COMM &
4.Cape	8.Primitiv	12.

Dwelling Units

Other Units

Stories		
1.1	4.1.5	7.3.5
2.2	5.1.75	8.
3.3	6.2.5	9.

Exterior Walls		
1.Clapboar	5.T-111	9.Cem.Boar
2.WD.SH.	6.BR/Stone	10.Log
3.Compos.	7.Novelty	11.Other
4.ASB/ASP	8.AL/Vinyl	12.BLOCK

Roof Surface		
1.Asphalt	4.Composit	7.Metal RS
2.Slate	5.Wood	8.
3.Metal LC	6.Other	9.

SF Masonry Trim

BUILDING USE

OPEN-4-CUSTOM

Year Built

Year Remodeled

Foundation		
1.Concrete	4.Wood	7.DirtFlr
2.C Block	5.Slab	8.
3.Br/Stone	6.Piers	9.

Basement		
1.1/4 Bmt	4.Full Bmt	7.
2.1/2 Bmt	5.Crawl	8.
3.3/4 Bmt	6.1stFlUnf	9.None

Bsmt Gar # Cars

Wet Basement		
1.Dry	4.Dirt/Dry	7.
2.Damp	5.Dirt/Dmp	8.
3.Wet	6.Dirt/Wet	9.

SF Bsmt Living

Fin Bsmt Grade

Electrical-Amps

Heat Type 100%		
1.HWBB	5.FWA	9.No Heat
2.Radiator	6.GravWA	10.RIN/MON
3.RadFloor	7.Electric	11.
4.Steam	8.Fl/Wall	12.

Cool Type 0%		
1.Central	4.W&C Air	7.
2.Evapor	5.	8.
3.H Pump	6.	9.None

Kitchen Style		
1.Good	4.Obsolete	7.
2.Typical	5.	8.
3.Old Type	6.	9.None

Bath(s) Style		
1.Good	4.Obsolete	7.
2.Typical	5.	8.
3.Old Type	6.	9.None

Rooms

Bedrooms

Full Baths

Half Baths

Addn Fixtures

Fireplaces

TRIO Software
A Division of Harris Computer Systems

Layout		
1.Typical	4.(-) BR	7.
2.Inadeq	5.(-) BRs	8.
3.Poor	6.	9.

Attic		
1.1/4 Fin	4.Full Fin	7.
2.1/2 Fin	5.Fl/Stair	8.
3.3/4 Fin	6.1/2Fl/St	9.None

Insulation		
1.Full	4.Minimal	7.
2.Heavy	5.Partial	8.
3.Capped	6.	9.None

Unfinished %

Grade & Factor		
1.E Grade	4.B Grade	7.AA
2.D Grade	5.A Grade	8.AAAA Gra
3.C Grade	6.A+	9.Same

SQFT (Footprint)

Condition		
1.Poor	4.Avg	7.V G
2.Fair	5.Avg+	8.Exc
3.Avg-	6.Good	9.Same

Phys. % Good

Funct. % Good

Functional Code		
1.Incomp	4.Small Si	7.Layout
2.Overbuil	5.CDU	8.Other
3.Delap	6.Style	9.None

Econ. % Good

Economic Code		
0.None	3.No Power	9.None
1.Location	4.Generate	8.
2.Encroach	5.Misc	9.

Entrance Code 5 Estimated		
1.Interior	4.Vacant	7.
2.Refusal	5.Estimate	8.
3.Informed	6.	9.

Information Code 5 Estimate		
1.Owner	4.Agent	7.
2.Relative	5.Estimate	8.
3.Tenant	6.Other	9.

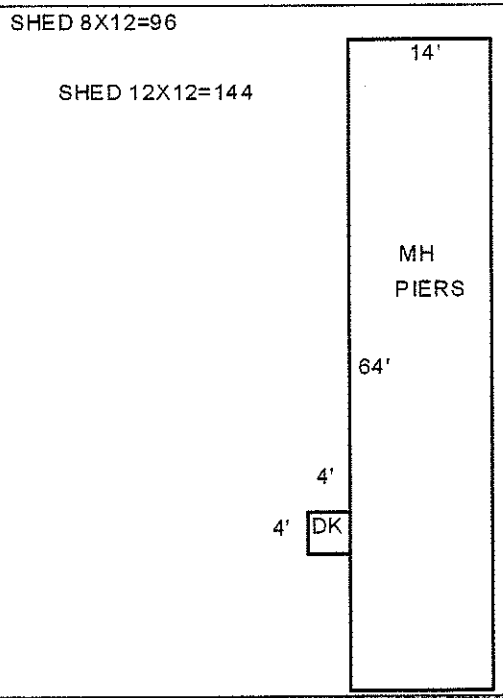



Date Inspected 1-07-2015

Additions, Outbuildings & Improvements

Type	Year	Units	Grade	Cond	Phys.	Funct.	Sound Value
998 14 Mobile	1997	14x64	5 100	4	0 %	100 %	
68 Wood Deck	0	16	2 100	0	0 %	100 %	
24 Frame Shed	0	96	2 100	4	0 %	100 %	
24 Frame Shed	0	144	3 100	4	0 %	100 %	
					%	%	
					%	%	
					%	%	
					%	%	
					%	%	
					%	%	

1.ONE STORY FRAM
2.TWO STORY FRAM
3.THREE STORY FR
4.1 & 1/2 STORY
5.1 & 3/4 STORY
6.2 & 1/2 STORY
21.Open Frame Por
22.Encl Frame Por
23.Frame Garage
24.Frame Shed
25.Frame Bay Wind
26.1SFr Overhang
27.Unfin Basement
28.Unfinished Att
29.Finished Attic

Map Lot R08-028-019 Account 4895 Location 6 ARROWHEAD DRIV Card 1 Of 1 8-31-2016

OUELLETTE, NORMAND

6 ARROWHEAD DR

LISBON ME 04250

Property Data

Neighborhood **18 PINEWOODS AREA**

Tree Growth Year **0**

TG MGT PLAN DATE **0**

BLDG PERMIT YEAR **0**

Zone/Land Use **1 GENERAL RESIDENTIAL**

Secondary Zone

Topography **1 Level**

1.Level	4.Below St	7.Steep
2.Rolling	5.Low	8.
3.Above St	6.Wet	9.

Utilities **4 Drilled Well** **6 Septic System**

1.Public	4.Dr Well	7.WELL & SEP
2.Water	5.Oth Prv Wa	8.HoldingTan
3.Sewer	6.Septic	9.P WTR/SEPT

Street **1 Public Paved**

1.PubPaved	4.PrivGrav	7.No Road
2.PrivPavd	5.R/W	8.No Legal
3.PubGravl	6.Long R/W	9.LandLkd

Interior Inspection **0**

CHANGE YR **0**

Sale Data

Sale Date

Price

Sale Type

1.Land	4.MOHOland	7.
2.L & B	5.MOHOw/o	8.
3.Building	6.	9.Distress

Financing

1.Convent	4.Seller	7.
2.FHA/VA	5.Private	8.
3.Assumed	6.Cash	9.Unknown

Validity

1.Valid	4.Split	7.Changes
2.Related	5.Partial	8.Other
3.Distress	6.Exempt	9.ABUTTER

Verified

1.Buyer	4.Agent	7.Family
2.Seller	5.Pub Rec	8.Other
3.Lender	6.MLS	9.

Assessment Record

Year	Land	Buildings	Exempt	Total
2009	0	19,290	10,640	8,650
2010	0	16,000	12,800	3,200
2011	0	16,000	13,280	2,720
2013	0	16,000	13,600	2,400
2015	0	16,000	13,920	2,080
2016	0	22,100	21,000	1,100

Land Data

Front Foot	Type	Effective Frontage	Effective Depth	Influence Factor	Influence Code
11.Primary Lot				%	
12.Additional I				%	
13.Additional II				%	
14.Additional III				%	
15.Additional IV				%	
				%	
				%	
Square Foot		**Square Feet**			
16.Primary Lot				%	
17.Additional I				%	
18.Additional II				%	
19.Additional III				%	
20.Additional IV				%	
				%	
				%	
Fract. Acre		**Acreage/Sites**			
21.HOMESITE				%	
22.COMMERCIAL SIT				%	
23.INDUSTRIAL SIT				%	
Acres				%	
27.REAR 1-5				%	
28.REAR 6-10				%	
29.REAR 11-20				%	
30.REAR 21 +				%	
34.Farmland SW					
35.Farmland MW					

Total Acreage 0.00

Influence Codes

1.VACANCY
2.Excess Frtg
3.Topography
4.Size/Shape
5.Access
6.Restriction
7.Access/Topo
8.ENV-OPEN SPACE
9.Fract Share
Acres
36.Farmland HW
37.T G Softwood
38.T G Mixed Woo
39.T G Hardwood
40.Gravel Pit
41.RP/Wetland/Was
42.Leased or MH S
43.Condo Site
44.SITE IMPROVEME
46.Waste
47.Common Land
48.PRIME COMM LOT
49.SECONDARY COMM
50.MARGINAL COMM
51.UTILITY ROW
52.TOWER SITE
53.PASTURE

Inspection Witnessed By:

X Date

No./Date	Description	Date Insp.

Notes:

1994 BURLINGTON 14X66
M4936ID MODEL-MARLBORO

LISBON

LISBON

Map Lot R08-028-019 | Account 4895 | Location 6 ARROWHEAD DRIV | Card 1 Of 1 | 8-31-2016

Building Style		
1.Conv.	5.Garrison	9.DW
2.Ranch	6.Contemp	10.BERM
3.R Ranch	7.Seasonal	11.COMM &
4.Cape	8.Primitiv	12.

Dwelling Units
Other Units

Stories		
1.1	4.1.5	7.3.5
2.2	5.1.75	8.
3.3	6.2.5	9.

Exterior Walls		
1.Clapboar	5.T-111	9.Cem.Boar
2.WD.SH.	6.BR/Stone	10.Log
3.Compos.	7.Novelty	11.Other
4.ASB/ASP	8.AL/Vinyl	12.BLOCK

Roof Surface		
1.Asphalt	4.Composit	7.Metal RS
2.Slate	5.Wood	8.
3.Metal LC	6.Other	9.

SF Masonry Trim
BUILDING USE
OPEN-4-CUSTOM
Year Built
Year Remodeled

Foundation		
1.Concrete	4.Wood	7.DirtFlr
2.C Block	5.Slab	8.
3.Br/Stone	6.Piers	9.

Basement		
1.1/4 Bmt	4.Full Bmt	7.
2.1/2 Bmt	5.Crawl	8.
3.3/4 Bmt	6.1stFlUnf	9.None

Bsmt Gar # Cars

Wet Basement		
1.Dry	4.Dirt/Dry	7.
2.Damp	5.Dirt/Dmp	8.
3.Wet	6.Dirt/Wet	9.

SF Bsmt Living
Fin Bsmt Grade
Electrical-Amps

Heat Type 100%		
1.HWBB	5.FWA	9.No Heat
2.Radiator	6.GravWA	10.RIN/MON
3.RadFloor	7.Electric	11.
4.Steam	8.Fl/Wall	12.

Cool Type 0%		
1.Central	4.W&C Air	7.
2.Evapor	5.	8.
3.H Pump	6.	9.None

Kitchen Style		
1.Good	4.Obsolete	7.
2.Typical	5.	8.
3.Old Type	6.	9.None

Bath(s) Style		
1.Good	4.Obsolete	7.
2.Typical	5.	8.
3.Old Type	6.	9.None

Rooms
Bedrooms
Full Baths
Half Baths
Addn Fixtures
Fireplaces

TRIO Software
A Division of Harris Computer Systems

Layout		
1.Typical	4.(-) BR	7.
2.Inadeq	5.(-) BRs	8.
3.Poor	6.	9.

Attic		
1.1/4 Fin	4.Full Fin	7.
2.1/2 Fin	5.Fl/Stair	8.
3.3/4 Fin	6.1/2Fl/St	9.None

Insulation		
1.Full	4.Minimal	7.
2.Heavy	5.Partial	8.
3.Capped	6.	9.None

Unfinished %

Grade & Factor		
1.E Grade	4.B Grade	7.AA
2.D Grade	5.A Grade	8.AAAA Gra
3.C Grade	6.A+	9.Same

SQFT (Footprint)

Condition		
1.Poor	4.Avg	7.V G
2.Fair	5.Avg+	8.Exc
3.Avg-	6.Good	9.Same

Phys. % Good
Funct. % Good

Functional Code		
1.Incomp	4.Small Si	7.Layout
2.Overbuil	5.CDU	8.Other
3.Delap	6.Style	9.None

Econ. % Good

Economic Code		
0.None	3.No Power	9.None
1.Location	4.Generate	8.
2.Encroach	5.Misc	9.

Entrance Code 5 Estimated		
1.Interior	4.Vacant	7.
2.Refusal	5.Estimate	8.
3.Informed	6.	9.

Information Code 5 Estimate		
1.Owner	4.Agent	7.
2.Relative	5.Estimate	8.
3.Tenant	6.Other	9.

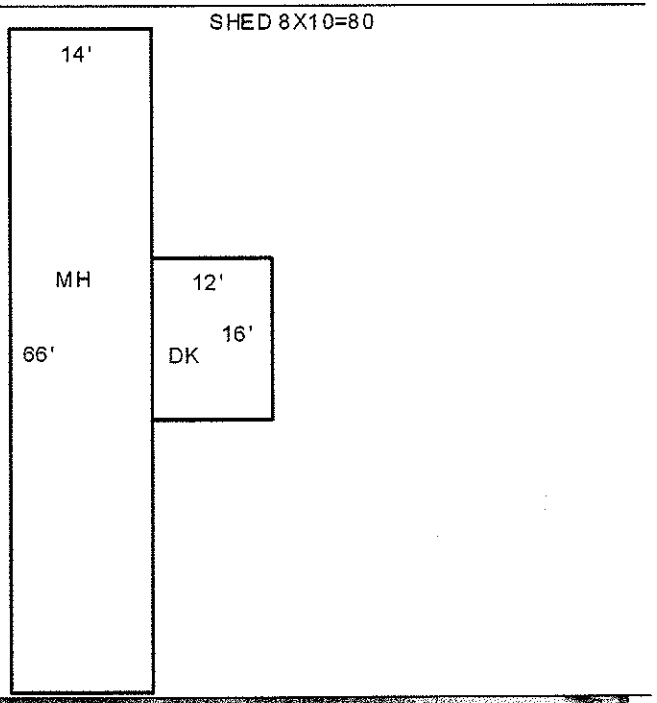



Date Inspected 1-07-2015

Additions, Outbuildings & Improvements

Type	Year	Units	Grade	Cond	Phys.	Funct.	Sound Value
998 14 Mobile	1994	14x66	5 100	4	0 %	100 %	
68 Wood Deck	0	192	3 100	0	0 %	0 %	
24 Frame Shed	0	80	3 100	4	0 %	100 %	
					%	%	
					%	%	
					%	%	
					%	%	
					%	%	
					%	%	
					%	%	

1.ONE STORY FRAM
2.TWO STORY FRAM
3.THREE STORY FR
4.1 & 1/2 STORY
5.1 & 3/4 STORY
6.2 & 1/2 STORY
21.Open Frame Por
22.Encl Frame Por
23.Frame Garage
24.Frame Shed
25.Frame Bay Wind
26.1SFr Overhang
27.Unfin Basement
28.Unfinished Att
29.Finished Attic

Map Lot R08-028-020 Account 215 Location 8 ARROWHEAD DRIV Card 1 Of 1 8-31-2016

BABBIN, JASON

8 ARROWHEAD DR

LISBON ME 04250

Property Data

Neighborhood **18 PINEWOODS AREA**

Tree Growth Year **0**

TG MGT PLAN DATE **0**

BLDG PERMIT YEAR **0**

Zone/Land Use **1 GENERAL RESIDENTIAL**

Secondary Zone

Topography **1 Level**

1.Level	4.Below St	7.Steep
2.Rolling	5.Low	8.
3.Above St	6.Wet	9.

Utilities **4 Drilled Well** **6 Septic System**

1.Public	4.Dr Well	7.WELL & SEP
2.Water	5.Oth Prv Wa	8.HoldingTan
3.Sewer	6.Septic	9.P WTR/SEPT

Street **1 Public Paved**

1.PubPaved	4.PrivGrav	7.No Road
2.PrivPavd	5.R/W	8.No Legal
3.PubGravl	6.Long R/W	9.LandLkd

Interior Inspection **0**

CHANGE YR **0**

Sale Data

Sale Date

Price

Sale Type

1.Land	4.MOHOland	7.
2.L & B	5.MOHOw/o	8.
3.Building	6.	9.Distress

Financing

1.Convent	4.Seller	7.
2.FHA/VA	5.Private	8.
3.Assumed	6.Cash	9.Unknown

Validity

1.Valid	4.Split	7.Changes
2.Related	5.Partial	8.Other
3.Distress	6.Exempt	9.ABUTTER

Verified

1.Buyer	4.Agent	7.Family
2.Seller	5.Pub Rec	8.Other
3.Lender	6.MLS	9.

Assessment Record

Year	Land	Buildings	Exempt	Total
2009	0	28,600	7,280	21,320
2010	0	26,000	8,000	18,000
2011	0	26,000	8,300	17,700
2013	0	26,000	8,500	17,500
2015	0	26,000	8,700	17,300
2016	0	37,600	15,000	22,600

Land Data

Front Foot	Type	Effective Frontage	Effective Depth	Influence Factor	Influence Code
11.Primary Lot				%	
12.Additional I				%	
13.Additional II				%	
14.Additional III				%	
15.Additional IV				%	
				%	
				%	
Square Foot		**Square Feet**			
16.Primary Lot				%	
17.Additional I				%	
18.Additional II				%	
19.Additional III				%	
20.Additional IV				%	
				%	
				%	
Fract. Acre		**Acreage/Sites**			
21.HOMESITE				%	
22.COMMERCIAL SIT				%	
23.INDUSTRIAL SIT				%	
Acres				%	
27.REAR 1-5				%	
28.REAR 6-10				%	
29.REAR 11-20				%	
30.REAR 21 +				%	
34.Farmland SW					
35.Farmland MW					

Total Acreage 0.00

Influence Codes

1.VACANCY
2.Excess Frtg
3.Topography
4.Size/Shape
5.Access
6.Restriction
7.Access/Topo
8.ENV-OPEN SPACE
9.Fract Share
Acres
36.Farmland HW
37.T G Softwood
38.T G Mixed Woo
39.T G Hardwood
40.Gravel Pit
41.RP/Wetland/Was
42.Leased or MH S
43.Condo Site
44.SITE IMPROVEME
46.Waste
47.Common Land
48.PRIME COMM LOT
49.SECONDARY COMM
50.MARGINAL COMM
51.UTILITY ROW
52.TOWER SITE
53.PASTURE

Inspection Witnessed By:

X Date

No./Date	Description	Date Insp.

Notes:

80 X 14 COLONY
1007

LISBON

LISBON

Map Lot R08-028-020 | Account 215 | Location 8 ARROWHEAD DRIV | Card 1 Of 1 | 8-31-2016

Building Style		
1.Conv.	5.Garrison	9.DW
2.Ranch	6.Contemp	10.BERM
3.R Ranch	7.Seasonal	11.COMM &
4.Cape	8.Primitiv	12.

Dwelling Units

Other Units

Stories		
1.1	4.1.5	7.3.5
2.2	5.1.75	8.
3.3	6.2.5	9.

Exterior Walls		
1.Clapboar	5.T-111	9.Cem.Boar
2.WD.SH.	6.BR/Stone	10.Log
3.Compos.	7.Novelty	11.Other
4.ASB/ASP	8.AL/Vinyl	12.BLOCK

Roof Surface		
1.Asphalt	4.Composit	7.Metal RS
2.Slate	5.Wood	8.
3.Metal LC	6.Other	9.

SF Masonry Trim

BUILDING USE

OPEN-4-CUSTOM

Year Built

Year Remodeled

Foundation		
1.Concrete	4.Wood	7.DirtFlr
2.C Block	5.Slab	8.
3.Br/Stone	6.Piers	9.

Basement		
1.1/4 Bmt	4.Full Bmt	7.
2.1/2 Bmt	5.Crawl	8.
3.3/4 Bmt	6.1stFlUnf	9.None

Bsmt Gar # Cars

Wet Basement		
1.Dry	4.Dirt/Dry	7.
2.Damp	5.Dirt/Dmp	8.
3.Wet	6.Dirt/Wet	9.

SF Bsmt Living

Fin Bsmt Grade

Electrical-Amps

Heat Type 100%		
1.HWBB	5.FWA	9.No Heat
2.Radiator	6.GravWA	10.RIN/MON
3.RadFloor	7.Electric	11.
4.Steam	8.Fl/Wall	12.

Cool Type 0%		
1.Central	4.W&C Air	7.
2.Evapor	5.	8.
3.H Pump	6.	9.None

Kitchen Style		
1.Good	4.Obsolete	7.
2.Typical	5.	8.
3.Old Type	6.	9.None

Bath(s) Style		
1.Good	4.Obsolete	7.
2.Typical	5.	8.
3.Old Type	6.	9.None

Rooms

Bedrooms

Full Baths

Half Baths

Addn Fixtures

Fireplaces

TRIO Software
A Division of Harris Computer Systems

Layout		
1.Typical	4.(-) BR	7.
2.Inadeq	5.(-) BRs	8.
3.Poor	6.	9.

Attic		
1.1/4 Fin	4.Full Fin	7.
2.1/2 Fin	5.Fl/Stair	8.
3.3/4 Fin	6.1/2Fl/St	9.None

Insulation		
1.Full	4.Minimal	7.
2.Heavy	5.Partial	8.
3.Capped	6.	9.None

Unfinished %

Grade & Factor		
1.E Grade	4.B Grade	7.AA
2.D Grade	5.A Grade	8.AAAA Gra
3.C Grade	6.A+	9.Same

SQFT (Footprint)

Condition		
1.Poor	4.Avg	7.V G
2.Fair	5.Avg+	8.Exc
3.Avg-	6.Good	9.Same

Phys. % Good

Funct. % Good

Functional Code		
1.Incomp	4.Small Si	7.Layout
2.Overbuil	5.CDU	8.Other
3.Delap	6.Style	9.None

Econ. % Good

Economic Code		
0.None	3.No Power	9.None
1.Location	4.Generate	8.
2.Encroach	5.Misc	9.

Entrance Code 5 Estimated		
1.Interior	4.Vacant	7.
2.Refusal	5.Estimate	8.
3.Informed	6.	9.

Information Code 5 Estimate		
1.Owner	4.Agent	7.
2.Relative	5.Estimate	8.
3.Tenant	6.Other	9.

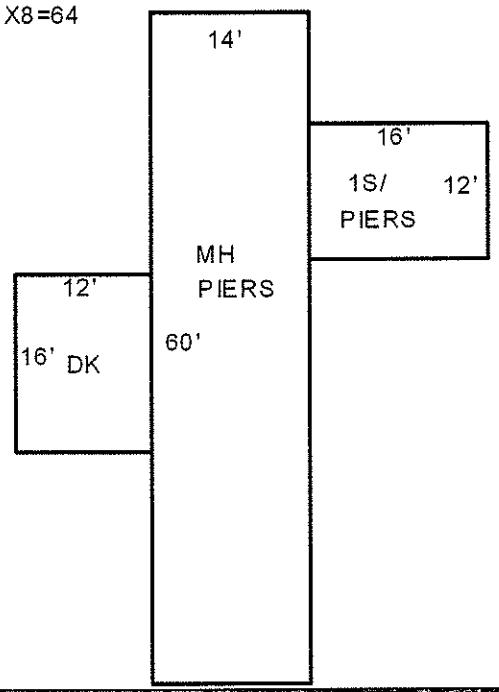



Date Inspected 1-07-2015

Additions, Outbuildings & Improvements

Type	Year	Units	Grade	Cond	Phys.	Funct.	Sound Value
998 14 Mobile	2006	14x60	5 100	4	0 %	100 %	
1 ONE STORY	2014	192	2 100	0	0 %	100 %	
68 Wood Deck	0	192	2 100	0	0 %	100 %	
24 Frame Shed	0	64	2 100	4	0 %	100 %	
					%	%	
					%	%	
					%	%	
					%	%	
					%	%	
					%	%	

1.ONE STORY FRAM
2.TWO STORY FRAM
3.THREE STORY FR
4.1 & 1/2 STORY
5.1 & 3/4 STORY
6.2 & 1/2 STORY
21.Open Frame Por
22.Encl Frame Por
23.Frame Garage
24.Frame Shed
25.Frame Bay Wind
26.1SFr Overhang
27.Unfin Basement
28.Unfinished Att
29.Finished Attic

Map Lot R08-028-021 Account 3569 Location 10 ARROWHEAD DRIV Card 1 Of 1 8-31-2016

LACOMBE, KATE

10 ARROWHEAD DR

LISBON ME 04250

Property Data

Neighborhood **18 PINEWOODS AREA**

Tree Growth Year **0**

TG MGT PLAN DATE **0**

BLDG PERMIT YEAR **0**

Zone/Land Use **1 GENERAL RESIDENTIAL**

Secondary Zone

Topography **1 Level**

1.Level 4.Below St 7.Steep
2.Rolling 5.Low 8.
3.Above St 6.Wet 9.

Utilities **4 Drilled Well** **6 Septic System**

1.Public 4.Dr Well 7.WELL & SEP
2.Water 5.Oth Prv Wa 8.HoldingTan
3.Sewer 6.Septic 9.P WTR/SEPT

Street **1 Public Paved**

1.PubPaved 4.PrivGrav 7.No Road
2.PrivPavd 5.R/W 8.No Legal
3.PubGravl 6.Long R/W 9.LandLkd

Interior Inspection **0**

CHANGE YR **0**

Sale Data

Sale Date

Price

Sale Type

1.Land 4.MOHOland 7.
2.L & B 5.MOHOw/o 8.
3.Building 6. 9.Distress

Financing

1.Convent 4.Seller 7.
2.FHA/VA 5.Private 8.
3.Assumed 6.Cash 9.Unknown

Validity

1.Valid 4.Split 7.Changes
2.Related 5.Partial 8.Other
3.Distress 6.Exempt 9.ABUTTER

Verified

1.Buyer 4.Agent 7.Family
2.Seller 5.Pub Rec 8.Other
3.Lender 6.MLS 9.

Assessment Record

Year	Land	Buildings	Exempt	Total
2009	0	15,880	10,640	5,240
2010	0	13,000	12,800	200
2011	0	13,000	13,000	0
2013	0	13,000	13,000	0
2015	0	13,000	0	13,000
2016	0	19,400	0	19,400

Land Data

Front Foot	Type	Effective Frontage	Effective Depth	Influence Factor	Influence Code
11.Primary Lot				%	
12.Additional I				%	
13.Additional II				%	
14.Additional III				%	
15.Additional IV				%	
				%	
				%	
Square Foot		**Square Feet**			
16.Primary Lot				%	
17.Additional I				%	
18.Additional II				%	
19.Additional III				%	
20.Additional IV				%	
				%	
				%	
Fract. Acre		**Acreage/Sites**			
21.HOMESITE				%	
22.COMMERCIAL SIT				%	
23.INDUSTRIAL SIT				%	
Acres				%	
27.REAR 1-5				%	
28.REAR 6-10				%	
29.REAR 11-20				%	
30.REAR 21 +				%	
34.Farmland SW					
35.Farmland MW					

Total Acreage 0.00

Influence Codes

1.VACANCY
2.Excess Frtg
3.Topography
4.Size/Shape
5.Access
6.Restriction
7.Access/Topo
8.ENV-OPEN SPACE
9.Fract Share
Acres
36.Farmland HW
37.T G Softwood
38.T G Mixed Woo
39.T G Hardwood
40.Gravel Pit
41.RP/Wetland/Was
42.Leased or MH S
43.Condo Site
44.SITE IMPROVEME
46.Waste
47.Common Land
48.PRIME COMM LOT
49.SECONDARY COMM
50.MARGINAL COMM
51.UTILITY ROW
52.TOWER SITE
53.PASTURE

Inspection Witnessed By:

X Date

No./Date	Description	Date Insp.

Notes:

1988 BURLINGTON 14X66

LISBON

LISBON

Map Lot R08-028-021 | Account 3569 | Location 10 ARROWHEAD DRIV | Card 1 Of 1 | 8-31-2016

Building Style		
1.Conv.	5.Garrison	9.DW
2.Ranch	6.Contemp	10.BERM
3.R Ranch	7.Seasonal	11.COMM &
4.Cape	8.Primitiv	12.

Dwelling Units

Other Units

Stories		
1.1	4.1.5	7.3.5
2.2	5.1.75	8.
3.3	6.2.5	9.

Exterior Walls		
1.Clapboar	5.T-111	9.Cem.Boar
2.WD.SH.	6.BR/Stone	10.Log
3.Compos.	7.Novelty	11.Other
4.ASB/ASP	8.AL/Vinyl	12.BLOCK

Roof Surface		
1.Asphalt	4.Composit	7.Metal RS
2.Slate	5.Wood	8.
3.Metal LC	6.Other	9.

SF Masonry Trim

BUILDING USE

OPEN-4-CUSTOM

Year Built

Year Remodeled

Foundation		
1.Concrete	4.Wood	7.DirtFlr
2.C Block	5.Slab	8.
3.Br/Stone	6.Piers	9.

Basement		
1.1/4 Bmt	4.Full Bmt	7.
2.1/2 Bmt	5.Crawl	8.
3.3/4 Bmt	6.1stFlUnf	9.None

Bsmt Gar # Cars

Wet Basement		
1.Dry	4.Dirt/Dry	7.
2.Damp	5.Dirt/Dmp	8.
3.Wet	6.Dirt/Wet	9.

SF Bsmt Living

Fin Bsmt Grade

Electrical-Amps

Heat Type 100%		
1.HWBB	5.FWA	9.No Heat
2.Radiator	6.GravWA	10.RIN/MON
3.RadFloor	7.Electric	11.
4.Steam	8.Fl/Wall	12.

Cool Type 0%		
1.Central	4.W&C Air	7.
2.Evapor	5.	8.
3.H Pump	6.	9.None

Kitchen Style		
1.Good	4.Obsolete	7.
2.Typical	5.	8.
3.Old Type	6.	9.None

Bath(s) Style		
1.Good	4.Obsolete	7.
2.Typical	5.	8.
3.Old Type	6.	9.None

Rooms

Bedrooms

Full Baths

Half Baths

Addn Fixtures

Fireplaces

TRIO Software
A Division of Harris Computer Systems

Layout		
1.Typical	4.(-) BR	7.
2.Inadeq	5.(-) BRs	8.
3.Poor	6.	9.

Attic		
1.1/4 Fin	4.Full Fin	7.
2.1/2 Fin	5.Fl/Stair	8.
3.3/4 Fin	6.1/2Fl/St	9.None

Insulation		
1.Full	4.Minimal	7.
2.Heavy	5.Partial	8.
3.Capped	6.	9.None

Unfinished %

Grade & Factor		
1.E Grade	4.B Grade	7.AA
2.D Grade	5.A Grade	8.AAAA Gra
3.C Grade	6.A+	9.Same

SQFT (Footprint)

Condition		
1.Poor	4.Avg	7.V G
2.Fair	5.Avg+	8.Exc
3.Avg-	6.Good	9.Same

Phys. % Good

Funct. % Good

Functional Code		
1.Incomp	4.Small Si	7.Layout
2.Overbuil	5.CDU	8.Other
3.Delap	6.Style	9.None

Econ. % Good

Economic Code		
0.None	3.No Power	9.None
1.Location	4.Generate	8.
2.Encroach	5.Misc	9.

Entrance Code 5 Estimated		
1.Interior	4.Vacant	7.
2.Refusal	5.Estimate	8.
3.Informed	6.	9.

Information Code 5 Estimate		
1.Owner	4.Agent	7.
2.Relative	5.Estimate	8.
3.Tenant	6.Other	9.

SHED 12X16=192

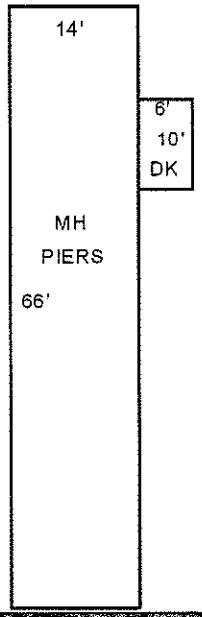



Date Inspected 1-07-2015

Additions, Outbuildings & Improvements

Type	Year	Units	Grade	Cond	Phys.	Funct.	Sound Value
998 14 Mobile	1988	14x66	5 100	4	0 %	100 %	
68 Wood Deck	0	60	2 100	0	0 %	100 %	
24 Frame Shed	0	192	3 100	4	0 %	100 %	
					%	%	
					%	%	
					%	%	
					%	%	
					%	%	
					%	%	
					%	%	

1.ONE STORY FRAM
2.TWO STORY FRAM
3.THREE STORY FR
4.1 & 1/2 STORY
5.1 & 3/4 STORY
6.2 & 1/2 STORY
21.Open Frame Por
22.Encl Frame Por
23.Frame Garage
24.Frame Shed
25.Frame Bay Wind
26.1SFr Overhang
27.Unfin Basement
28.Unfinished Att
29.Finished Attic

Map Lot R08-028-022 Account 5229 Location 12 ARROWHEAD DRIV Card 1 Of 1 8-31-2016

VYE, SHANTELLE

12 ARROWHEAD DR

LISBON ME 04250

Property Data

Neighborhood **18 PINEWOODS AREA**

Tree Growth Year **0**

TG MGT PLAN DATE **0**

BLDG PERMIT YEAR **0**

Zone/Land Use **1 GENERAL RESIDENTIAL**

Secondary Zone

Topography **1 Level**

1.Level	4.Below St	7.Steep
2.Rolling	5.Low	8.
3.Above St	6.Wet	9.

Utilities **4 Drilled Well** **6 Septic System**

1.Public	4.Dr Well	7.WELL & SEP
2.Water	5.Oth Prv Wa	8.HoldingTan
3.Sewer	6.Septic	9.P WTR/SEPT

Street **1 Public Paved**

1.PubPaved	4.PrivGrav	7.No Road
2.PrivPavd	5.R/W	8.No Legal
3.PubGravl	6.Long R/W	9.LandLkd

Interior Inspection **0**

CHANGE YR **0**

Sale Data

Sale Date

Price

Sale Type

1.Land	4.MOHOland	7.
2.L & B	5.MOHOw/o	8.
3.Building	6.	9.Distress

Financing

1.Convent	4.Seller	7.
2.FHA/VA	5.Private	8.
3.Assumed	6.Cash	9.Unknown

Validity

1.Valid	4.Split	7.Changes
2.Related	5.Partial	8.Other
3.Distress	6.Exempt	9.ABUTTER

Verified

1.Buyer	4.Agent	7.Family
2.Seller	5.Pub Rec	8.Other
3.Lender	6.MLS	9.

Assessment Record

Year	Land	Buildings	Exempt	Total
2009	0	15,660	10,640	5,020
2010	0	18,200	12,800	5,400
2011	0	18,200	0	18,200
2013	0	18,200	0	18,200
2015	0	18,200	8,700	9,500
2016	0	18,800	15,000	3,800

Land Data

Front Foot	Type	Effective Frontage	Effective Depth	Influence Factor	Influence Code
11.Primary Lot				%	
12.Additional I				%	
13.Additional II				%	
14.Additional III				%	
15.Additional IV				%	
				%	
				%	
Square Foot		**Square Feet**			
16.Primary Lot				%	
17.Additional I				%	
18.Additional II				%	
19.Additional III				%	
20.Additional IV				%	
				%	
				%	
Fract. Acre		**Acreage/Sites**			
21.HOMESITE				%	
22.COMMERCIAL SIT				%	
23.INDUSTRIAL SIT				%	
Acres				%	
27.REAR 1-5				%	
28.REAR 6-10				%	
29.REAR 11-20				%	
30.REAR 21 +				%	
34.Farmland SW				%	
35.Farmland MW				%	

Total Acreage 0.00

Influence Codes

1.VACANCY
2.Excess Frtg
3.Topography
4.Size/Shape
5.Access
6.Restriction
7.Access/Topo
8.ENV-OPEN SPACE
9.Fract Share
Acres
36.Farmland HW
37.T G Softwood
38.T G Mixed Woo
39.T G Hardwood
40.Gravel Pit
41.RP/Wetland/Was
42.Leased or MH S
43.Condo Site
44.SITE IMPROVEME
46.Waste
47.Common Land
48.PRIME COMM LOT
49.SECONDARY COMM
50.MARGINAL COMM
51.UTILITY ROW
52.TOWER SITE
53.PASTURE

Inspection Witnessed By:

X Date

No./Date	Description	Date Insp.

Notes:

1987 ZIMMER 14X66
22PZ1793

LISBON

LISBON

Map Lot R08-028-022 | Account 5229 | Location 12 ARROWHEAD DRIV | Card 1 Of 1 | 8-31-2016

Building Style		
1.Conv.	5.Garrison	9.DW
2.Ranch	6.Contemp	10.BERM
3.R Ranch	7.Seasonal	11.COMM &
4.Cape	8.Primitiv	12.

Dwelling Units

Other Units

Stories		
1.1	4.1.5	7.3.5
2.2	5.1.75	8.
3.3	6.2.5	9.

Exterior Walls		
1.Clapboar	5.T-111	9.Cem.Boar
2.WD.SH.	6.BR/Stone	10.Log
3.Compos.	7.Novelty	11.Other
4.ASB/ASP	8.AL/Vinyl	12.BLOCK

Roof Surface		
1.Asphalt	4.Composit	7.Metal RS
2.Slate	5.Wood	8.
3.Metal LC	6.Other	9.

SF Masonry Trim

BUILDING USE

OPEN-4-CUSTOM

Year Built

Year Remodeled

Foundation		
1.Concrete	4.Wood	7.DirtFir
2.C Block	5.Slab	8.
3.Br/Stone	6.Piers	9.

Basement		
1.1/4 Bmt	4.Full Bmt	7.
2.1/2 Bmt	5.Crawl	8.
3.3/4 Bmt	6.1stFlUnf	9.None

Bsmt Gar # Cars

Wet Basement		
1.Dry	4.Dirt/Dry	7.
2.Damp	5.Dirt/Dmp	8.
3.Wet	6.Dirt/Wet	9.

SF Bsmt Living

Fin Bsmt Grade

Electrical-Amps

Heat Type 100%		
1.HWBB	5.FWA	9.No Heat
2.Radiator	6.GravWA	10.RIN/MON
3.RadFloor	7.Electric	11.
4.Steam	8.Fl/Wall	12.

Cool Type 0%		
1.Central	4.W&C Air	7.
2.Evapor	5.	8.
3.H Pump	6.	9.None

Kitchen Style		
1.Good	4.Obsolete	7.
2.Typical	5.	8.
3.Old Type	6.	9.None

Bath(s) Style		
1.Good	4.Obsolete	7.
2.Typical	5.	8.
3.Old Type	6.	9.None

Rooms

Bedrooms

Full Baths

Half Baths

Addn Fixtures

Fireplaces

TRIO Software
A Division of Harris Computer Systems

Layout		
1.Typical	4.(-) BR	7.
2.Inadeq	5.(-) BRs	8.
3.Poor	6.	9.

Attic		
1.1/4 Fin	4.Full Fin	7.
2.1/2 Fin	5.Fl/Stair	8.
3.3/4 Fin	6.1/2Fl/St	9.None

Insulation		
1.Full	4.Minimal	7.
2.Heavy	5.Partial	8.
3.Capped	6.	9.None

Unfinished %

Grade & Factor

1.E Grade	4.B Grade	7.AA
2.D Grade	5.A Grade	8.AAAA Gra
3.C Grade	6.A+	9.Same

SQFT (Footprint)

Condition		
1.Poor	4.Avg	7.V G
2.Fair	5.Avg+	8.Exc
3.Avg-	6.Good	9.Same

Phys. % Good

Funct. % Good

Functional Code		
1.Incomp	4.Small Si	7.Layout
2.Overbuil	5.CDU	8.Other
3.Delap	6.Style	9.None

Econ. % Good

Economic Code		
0.None	3.No Power	9.None
1.Location	4.Generate	8.
2.Encroach	5.Misc	9.

Entrance Code 5 Estimated		
1.Interior	4.Vacant	7.
2.Refusal	5.Estimate	8.
3.Informed	6.	9.

Information Code 5 Estimate		
1.Owner	4.Agent	7.
2.Relative	5.Estimate	8.
3.Tenant	6.Other	9.

SHED 8X12=96

SHED 12X12=144

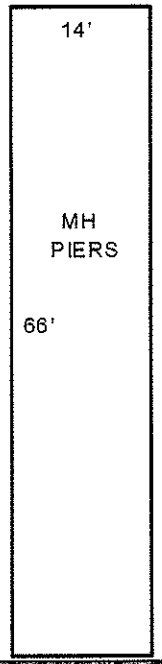



Date Inspected 1-07-2015

Additions, Outbuildings & Improvements

Type	Year	Units	Grade	Cond	Phys.	Funct.	Sound Value
998 14 Mobile	1987	14x66	4 100	5	0 %	100 %	
24 Frame Shed	0	96	2 100	4	0 %	100 %	
24 Frame Shed	0	144	3 100	4	0 %	100 %	
					%	%	
					%	%	
					%	%	
					%	%	
					%	%	
					%	%	
					%	%	

1.ONE STORY FRAM
2.TWO STORY FRAM
3.THREE STORY FR
4.1 & 1/2 STORY
5.1 & 3/4 STORY
6.2 & 1/2 STORY
21.Open Frame Por
22.Encl Frame Por
23.Frame Garage
24.Frame Shed
25.Frame Bay Wind
26.1SFr Overhang
27.Unfin Basement
28.Unfinished Att
29.Finished Attic

Map Lot R08-028-023 Account 6305 Location 14 ARROWHEAD DRIV Card 1 Of 1 8-31-2016

ALTIERI, DEBBIE

14 ARROWHEAD DR

LISBON ME 04250

Property Data

Neighborhood **18 PINEWOODS AREA**

Tree Growth Year **0**

TG MGT PLAN DATE **0**

BLDG PERMIT YEAR **0**

Zone/Land Use **1 GENERAL RESIDENTIAL**

Secondary Zone

Topography **1 Level**

1.Level	4.Below St	7.Steep
2.Rolling	5.Low	8.
3.Above St	6.Wet	9.

Utilities **4 Drilled Well** **6 Septic System**

1.Public	4.Dr Well	7.WELL & SEP
2.Water	5.Oth Prv Wa	8.HoldingTan
3.Sewer	6.Septic	9.P WTR/SEPT

Street **1 Public Paved**

1.PubPaved	4.PrivGrav	7.No Road
2.PrivPavd	5.R/W	8.No Legal
3.PubGravl	6.Long R/W	9.LandLkd

Interior Inspection **0**

CHANGE YR **0**

Sale Data

Sale Date

Price

Sale Type

1.Land	4.MOHOland	7.
2.L & B	5.MOHOw/o	8.
3.Building	6.	9.Distress

Financing

1.Convent	4.Seller	7.
2.FHA/VA	5.Private	8.
3.Assumed	6.Cash	9.Unknown

Validity

1.Valid	4.Split	7.Changes
2.Related	5.Partial	8.Other
3.Distress	6.Exempt	9.ABUTTER

Verified

1.Buyer	4.Agent	7.Family
2.Seller	5.Pub Rec	8.Other
3.Lender	6.MLS	9.

Assessment Record

Year	Land	Buildings	Exempt	Total
2009	0	22,170	0	22,170
2010	0	16,000	0	16,000
2011	0	16,000	0	16,000
2013	0	16,000	0	16,000
2015	0	16,000	8,700	7,300
2016	0	23,000	15,000	8,000

Land Data

Front Foot	Type	Effective Frontage	Effective Depth	Influence Factor	Influence Code
11.Primary Lot				%	
12.Additional I				%	
13.Additional II				%	
14.Additional III				%	
15.Additional IV				%	
				%	
				%	
Square Foot		**Square Feet**			
16.Primary Lot				%	
17.Additional I				%	
18.Additional II				%	
19.Additional III				%	
20.Additional IV				%	
				%	
				%	
Fract. Acre		**Acreage/Sites**			
21.HOMESITE				%	
22.COMMERCIAL SIT				%	
23.INDUSTRIAL SIT				%	
Acres				%	
27.REAR 1-5				%	
28.REAR 6-10				%	
29.REAR 11-20				%	
30.REAR 21 +				%	
34.Farmland SW					
35.Farmland MW					

Total Acreage 0.00

Influence Codes

1.VACANCY
2.Excess Frtg
3.Topography
4.Size/Shape
5.Access
6.Restriction
7.Access/Topo
8.ENV-OPEN SPACE
9.Fract Share
Acres
36.Farmland HW
37.T G Softwood
38.T G Mixed Woo
39.T G Hardwood
40.Gravel Pit
41.RP/Wetland/Was
42.Leased or MH S
43.Condo Site
44.SITE IMPROVEME
46.Waste
47.Common Land
48.PRIME COMM LOT
49.SECONDARY COMM
50.MARGINAL COMM
51.UTILITY ROW
52.TOWER SITE
53.PASTURE

Inspection Witnessed By:

X Date

No./Date	Description	Date Insp.

Notes:

1996 CHAMPION 14X70
07-97-085-7353

LISBON

LISBON

Map Lot R08-028-023 | Account 6305 | Location 14 ARROWHEAD DRIV | Card 1 Of 1 | 8-31-2016

Building Style		
1.Conv.	5.Garrison	9.DW
2.Ranch	6.Contemp	10.BERM
3.R Ranch	7.Seasonal	11.COMM &
4.Cape	8.Primitiv	12.

Dwelling Units

Other Units

Stories		
1.1	4.1.5	7.3.5
2.2	5.1.75	8.
3.3	6.2.5	9.

Exterior Walls		
1.Clapboar	5.T-111	9.Cem.Boar
2.WD.SH.	6.BR/Stone	10.Log
3.Compos.	7.Novelty	11.Other
4.ASB/ASP	8.AL/Vinyl	12.BLOCK

Roof Surface		
1.Asphalt	4.Composit	7.Metal RS
2.Slate	5.Wood	8.
3.Metal LC	6.Other	9.

SF Masonry Trim

BUILDING USE

OPEN-4-CUSTOM

Year Built

Year Remodeled

Foundation		
1.Concrete	4.Wood	7.DirtFlr
2.C Block	5.Slab	8.
3.Br/Stone	6.Piers	9.

Basement		
1.1/4 Bmt	4.Full Bmt	7.
2.1/2 Bmt	5.Crawl	8.
3.3/4 Bmt	6.1stFlUnf	9.None

Bsmt Gar # Cars

Wet Basement		
1.Dry	4.Dirt/Dry	7.
2.Damp	5.Dirt/Dmp	8.
3.Wet	6.Dirt/Wet	9.

SF Bsmt Living

Fin Bsmt Grade

Electrical-Amps

Heat Type 100%		
1.HWBB	5.FWA	9.No Heat
2.Radiator	6.GravWA	10.RIN/MON
3.RadFloor	7.Electric	11.
4.Steam	8.Fl/Wall	12.

Cool Type 0%		
1.Central	4.W&C Air	7.
2.Evapor	5.	8.
3.H Pump	6.	9.None

Kitchen Style		
1.Good	4.Obsolete	7.
2.Typical	5.	8.
3.Old Type	6.	9.None

Bath(s) Style		
1.Good	4.Obsolete	7.
2.Typical	5.	8.
3.Old Type	6.	9.None

Rooms

Bedrooms

Full Baths

Half Baths

Addn Fixtures

Fireplaces

TRIO Software
A Division of Harris Computer Systems

Layout		
1.Typical	4.(-) BR	7.
2.Inadeq	5.(-) BRs	8.
3.Poor	6.	9.

Attic		
1.1/4 Fin	4.Full Fin	7.
2.1/2 Fin	5.Fl/Stair	8.
3.3/4 Fin	6.1/2Fl/St	9.None

Insulation		
1.Full	4.Minimal	7.
2.Heavy	5.Partial	8.
3.Capped	6.	9.None

Unfinished %

Grade & Factor		
1.E Grade	4.B Grade	7.AA
2.D Grade	5.A Grade	8.AAAA Gra
3.C Grade	6.A+	9.Same

SQFT (Footprint)

Condition		
1.Poor	4.Avg	7.V G
2.Fair	5.Avg+	8.Exc
3.Avg-	6.Good	9.Same

Phys. % Good

Funct. % Good

Functional Code		
1.Incomp	4.Small Si	7.Layout
2.Overbuil	5.CDU	8.Other
3.Delap	6.Style	9.None

Econ. % Good

Economic Code		
0.None	3.No Power	9.None
1.Location	4.Generate	8.
2.Encroach	5.Misc	9.

Entrance Code 5 Estimated		
1.Interior	4.Vacant	7.
2.Refusal	5.Estimate	8.
3.Informed	6.	9.

Information Code 5 Estimate		
1.Owner	4.Agent	7.
2.Relative	5.Estimate	8.
3.Tenant	6.Other	9.

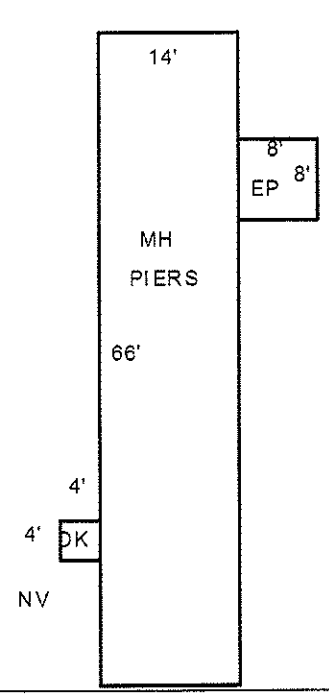

Date Inspected 1-07-2015

Additions, Outbuildings & Improvements

Type	Year	Units	Grade	Cond	Phys.	Funct.	Sound Value
998 14 Mobile	1996	14x66	5 100	3	0 %	100 %	
22 Encl Frame Porch	0	64	2 100	0	0 %	100 %	
24 Frame Shed	0	192	2 100	4	0 %	100 %	
					%	%	
					%	%	
					%	%	
					%	%	
					%	%	
					%	%	
					%	%	

1.ONE STORY FRAM
2.TWO STORY FRAM
3.THREE STORY FR
4.1 & 1/2 STORY
5.1 & 3/4 STORY
6.2 & 1/2 STORY
21.Open Frame Por
22.Encl Frame Por
23.Frame Garage
24.Frame Shed
25.Frame Bay Wind
26.1SFr Overhang
27.Unfin Basement
28.Unfinished Att
29.Finished Attic

Map Lot R08-028-024 Account 641 Location 16 ARROWHEAD DRIVE Card 1 Of 1 8-31-2016

MICHAUD, CYNTHIA J.

16 ARROWHEAD DRIVE

LISBON ME 04250

Property Data

Neighborhood **18 PINEWOODS AREA**

Tree Growth Year **0**

TG MGT PLAN DATE **0**

BLDG PERMIT YEAR **0**

Zone/Land Use **1 GENERAL RESIDENTIAL**

Secondary Zone

Topography

1.Level	4.Below St	7.Steep
2.Rolling	5.Low	8.
3.Above St	6.Wet	9.

Utilities

1.Public	4.Dr Well	7.WELL & SEP
2.Water	5.Oth Prv Wa	8.HoldingTan
3.Sewer	6.Septic	9.P WTR/SEPT

Street

1.PubPaved	4.PrivGrav	7.No Road
2.PrivPavd	5.R/W	8.No Legal
3.PubGravl	6.Long R/W	9.LandLkd

Interior Inspection **0**

CHANGE YR **0**

Sale Data

Sale Date

Price

Sale Type

1.Land	4.MOHOland	7.
2.L & B	5.MOHOw/o	8.
3.Building	6.	9.Distress

Financing

1.Convent	4.Seller	7.
2.FHA/VA	5.Private	8.
3.Assumed	6.Cash	9.Unknown

Validity

1.Valid	4.Split	7.Changes
2.Related	5.Partial	8.Other
3.Distress	6.Exempt	9.ABUTTER

Verified

1.Buyer	4.Agent	7.Family
2.Seller	5.Pub Rec	8.Other
3.Lender	6.MLS	9.

Assessment Record

Year	Land	Buildings	Exempt	Total
2015	0	26,180	8,700	17,480
2016	0	40,200	15,000	25,200

Land Data

Front Foot	Type	Effective Frontage	Effective Depth	Influence Factor	Influence Code
11.Primary Lot				%	
12.Additional I				%	
13.Additional II				%	
14.Additional III				%	
15.Additional IV				%	
				%	
				%	

Square Foot	Square Feet		
16.Primary Lot		%	
17.Additional I		%	
18.Additional II		%	
19.Additional III		%	
20.Additional IV		%	
		%	
		%	

Fract. Acre	Acreage/Sites		
21.HOMESITE		%	
22.COMMERCIAL SIT		%	
23.INDUSTRIAL SIT		%	
Acres		%	
27.REAR 1-5		%	
28.REAR 6-10		%	
29.REAR 11-20		%	
30.REAR 21 +		%	
34.Farmland SW			
35.Farmland MW			

Total Acreage 0.00

Influence Codes

1.VACANCY
2.Excess Frtg
3.Topography
4.Size/Shape
5.Access
6.Restriction
7.Access/Topo
8.ENV-OPEN SPACE
9.Fract Share
Acres
36.Farmland HW
37.T G Softwood
38.T G Mixed Woo
39.T G Hardwood
40.Gravel Pit
41.RP/Wetland/Was
42.Leased or MH S
43.Condo Site
44.SITE IMPROVEME
46.Waste
47.Common Land
48.PRIME COMM LOT
49.SECONDARY COMM
50.MARGINAL COMM
51.UTILITY ROW
52.TOWER SITE
53.PASTURE

Inspection Witnessed By:

X Date

No./Date	Description	Date Insp.

Notes:

LISBON

LISBON

Map Lot R08-028-024 | Account 641 | Location 16 ARROWHEAD DRIVE | Card 1 Of 1 | 8-31-2016

Building Style		
1.Conv.	5.Garrison	9.DW
2.Ranch	6.Contemp	10.BERM
3.R Ranch	7.Seasonal	11.COMM &
4.Cape	8.Primitiv	12.

Dwelling Units
Other Units

Stories		
1.1	4.1.5	7.3.5
2.2	5.1.75	8.
3.3	6.2.5	9.

Exterior Walls		
1.Clapboar	5.T-111	9.Cem.Boar
2.WD.SH.	6.BR/Stone	10.Log
3.Compos.	7.Novelty	11.Other
4.ASB/ASP	8.AL/Vinyl	12.BLOCK

Roof Surface		
1.Asphalt	4.Composit	7.Metal RS
2.Slate	5.Wood	8.
3.Metal LC	6.Other	9.

SF Masonry Trim
BUILDING USE
OPEN-4-CUSTOM
Year Built
Year Remodeled

Foundation		
1.Concrete	4.Wood	7.DirtFlr
2.C Block	5.Slab	8.
3.Br/Stone	6.Piers	9.

Basement		
1.1/4 Bmt	4.Full Bmt	7.
2.1/2 Bmt	5.Crawl	8.
3.3/4 Bmt	6.1stFlUnf	9.None

Bsmt Gar # Cars

Wet Basement		
1.Dry	4.Dirt/Dry	7.
2.Damp	5.Dirt/Dmp	8.
3.Wet	6.Dirt/Wet	9.

SF Bsmt Living
Fin Bsmt Grade
Electrical-Amps

Heat Type 100%		
1.HWBB	5.FWA	9.No Heat
2.Radiator	6.GravWA	10.RIN/MON
3.RadFloor	7.Electric	11.
4.Steam	8.Fl/Wall	12.

Cool Type 0%		
1.Central	4.W&C Air	7.
2.Evapor	5.	8.
3.H Pump	6.	9.None

Kitchen Style		
1.Good	4.Obsolete	7.
2.Typical	5.	8.
3.Old Type	6.	9.None

Bath(s) Style		
1.Good	4.Obsolete	7.
2.Typical	5.	8.
3.Old Type	6.	9.None

Rooms
Bedrooms
Full Baths
Half Baths
Addn Fixtures
Fireplaces

TRIO Software
A Division of Harris Computer Systems

Layout		
1.Typical	4.(-) BR	7.
2.Inadeq	5.(-) BRs	8.
3.Poor	6.	9.

Attic		
1.1/4 Fin	4.Full Fin	7.
2.1/2 Fin	5.Fl/Stair	8.
3.3/4 Fin	6.1/2Fl/St	9.None

Insulation		
1.Full	4.Minimal	7.
2.Heavy	5.Partial	8.
3.Capped	6.	9.None

Unfinished %

Grade & Factor		
1.E Grade	4.B Grade	7.AA
2.D Grade	5.A Grade	8.AAAA Gra
3.C Grade	6.A+	9.Same

SQFT (Footprint)

Condition		
1.Poor	4.Avg	7.V G
2.Fair	5.Avg+	8.Exc
3.Avg-	6.Good	9.Same

Phys. % Good
Funct. % Good

Functional Code		
1.Incomp	4.Small Si	7.Layout
2.Overbuil	5.CDU	8.Other
3.Delap	6.Style	9.None

Econ. % Good

Economic Code		
0.None	3.No Power	9.None
1.Location	4.Generate	8.
2.Encroach	5.Misc	9.

Entrance Code 5 Estimated		
1.Interior	4.Vacant	7.
2.Refusal	5.Estimate	8.
3.Informed	6.	9.

Information Code 5 Estimate		
1.Owner	4.Agent	7.
2.Relative	5.Estimate	8.
3.Tenant	6.Other	9.

Date Inspected 3-08-2016

Additions, Outbuildings & Improvements

Type	Year	Units	Grade	Cond	Phys.	Funct.	Sound Value
998 14 Mobile	2013	14x66	5 100	4	0 %	100 %	
68 Wood Deck	0	16	2 100	0	0 %	100 %	
					%	%	
					%	%	
					%	%	
					%	%	
					%	%	
					%	%	
					%	%	
					%	%	

1.ONE STORY FRAM
2.TWO STORY FRAM
3.THREE STORY FR
4.1 & 1/2 STORY
5.1 & 3/4 STORY
6.2 & 1/2 STORY
21.Open Frame Por
22.Encl Frame Por
23.Frame Garage
24.Frame Shed
25.Frame Bay Wind
26.1SFr Overhang
27.Unfin Basement
28.Unfinished Att
29.Finished Attic



Map Lot R08-028-025 Account 4096 Location 18 ARROWHEAD DRIV Card 1 Of 1 8-31-2016

AREL, SABRINA

18 ARROWHEAD DRIVE

LISBON ME 04250

Previous Owner
MADORE, ETHAN
18 ARROWHEAD DR

LISBON ME 04250
Sale Date: 4-01-2010

Inspection Witnessed By:

X Date

No./Date	Description	Date Insp.

Notes:

1981 COMMODORE 14X66
6231151

LISBON

Property Data

Neighborhood **18 PINEWOODS AREA**

Tree Growth Year **0**

TG MGT PLAN DATE **0**

BLDG PERMIT YEAR **0**

Zone/Land Use **1 GENERAL RESIDENTIAL**

Secondary Zone

Topography **1 Level**

1.Level	4.Below St	7.Steep
2.Rolling	5.Low	8.
3.Above St	6.Wet	9.

Utilities **4 Drilled Well** **6 Septic System**

1.Public	4.Dr Well	7.WELL & SEP
2.Water	5.Oth Prv Wa	8.HoldingTan
3.Sewer	6.Septic	9.P WTR/SEPT

Street **1 Public Paved**

1.PubPaved	4.PrivGrav	7.No Road
2.PrivPavd	5.R/W	8.No Legal
3.PubGravl	6.Long R/W	9.LandLkd

Interior Inspection **0**

CHANGE YR **0**

Sale Data

Sale Date

Price

Sale Type

1.Land	4.MOHOland	7.
2.L & B	5.MOHOw/o	8.
3.Building	6.	9.Distress

Financing

1.Convent	4.Seller	7.
2.FHA/VA	5.Private	8.
3.Assumed	6.Cash	9.Unknown

Validity

1.Valid	4.Split	7.Changes
2.Related	5.Partial	8.Other
3.Distress	6.Exempt	9.ABUTTER

Verified

1.Buyer	4.Agent	7.Family
2.Seller	5.Pub Rec	8.Other
3.Lender	6.MLS	9.

Assessment Record

Year	Land	Buildings	Exempt	Total
2009	0	10,070	0	10,070
2010	0	9,500	0	9,500
2011	0	9,500	0	9,500
2013	0	9,500	8,500	1,000
2015	0	9,500	8,700	800
2016	0	18,000	15,000	3,000

Land Data

Front Foot	Type	Effective Frontage	Effective Depth	Influence Factor	Influence Code
11.Primary Lot				%	
12.Additional I				%	
13.Additional II				%	
14.Additional III				%	
15.Additional IV				%	
				%	
				%	
Square Foot		**Square Feet**			
16.Primary Lot				%	
17.Additional I				%	
18.Additional II				%	
19.Additional III				%	
20.Additional IV				%	
				%	
				%	
Fract. Acre		**Acreage/Sites**			
21.HOMESITE				%	
22.COMMERCIAL SIT				%	
23.INDUSTRIAL SIT				%	
Acres				%	
27.REAR 1-5				%	
28.REAR 6-10				%	
29.REAR 11-20				%	
30.REAR 21 +				%	
34.Farmland SW					
35.Farmland MW					

Total Acreage 0.00

Influence Codes

1.VACANCY
2.Excess Frtg
3.Topography
4.Size/Shape
5.Access
6.Restriction
7.Access/Topo
8.ENV-OPEN SPACE
9.Fract Share
Acres
36.Farmland HW
37.T G Softwood
38.T G Mixed Woo
39.T G Hardwood
40.Gravel Pit
41.RP/Wetland/Was
42.Leased or MH S
43.Condo Site
44.SITE IMPROVEME
46.Waste
47.Common Land
48.PRIME COMM LOT
49.SECONDARY COMM
50.MARGINAL COMM
51.UTILITY ROW
52.TOWER SITE
53.PASTURE

LISBON

Map Lot R08-028-025 | Account 4096 | Location 18 ARROWHEAD DRIV | Card 1 Of 1 | 8-31-2016

Building Style		
1.Conv.	5.Garrison	9.DW
2.Ranch	6.Contemp	10.BERM
3.R Ranch	7.Seasonal	11.COMM &
4.Cape	8.Primitiv	12.

Dwelling Units
Other Units
Stories

1.1	4.1.5	7.3.5
2.2	5.1.75	8.
3.3	6.2.5	9.

Exterior Walls		
1.Clapboar	5.T-111	9.Cem.Boar
2.WD.SH.	6.BR/Stone	10.Log
3.Compos.	7.Novelty	11.Other
4.ASB/ASP	8.AL/Vinyl	12.BLOCK

Roof Surface		
1.Asphalt	4.Composit	7.Metal RS
2.Slate	5.Wood	8.
3.Metal LC	6.Other	9.

SF Masonry Trim
BUILDING USE
OPEN-4-CUSTOM
Year Built
Year Remodeled

Foundation		
1.Concrete	4.Wood	7.DirtFlr
2.C Block	5.Slab	8.
3.Br/Stone	6.Piers	9.

Basement		
1.1/4 Bmt	4.Full Bmt	7.
2.1/2 Bmt	5.Crawl	8.
3.3/4 Bmt	6.1stFlUnf	9.None

Bsmt Gar # Cars

Wet Basement		
1.Dry	4.Dirt/Dry	7.
2.Damp	5.Dirt/Dmp	8.
3.Wet	6.Dirt/Wet	9.

SF Bsmt Living
Fin Bsmt Grade
Electrical-Amps

Heat Type 100%		
1.HWBB	5.FWA	9.No Heat
2.Radiator	6.GravWA	10.RIN/MON
3.RadFloor	7.Electric	11.
4.Steam	8.Fl/Wall	12.

Cool Type 0%		
1.Central	4.W&C Air	7.
2.Evapor	5.	8.
3.H Pump	6.	9.None

Kitchen Style		
1.Good	4.Obsolete	7.
2.Typical	5.	8.
3.Old Type	6.	9.None

Bath(s) Style		
1.Good	4.Obsolete	7.
2.Typical	5.	8.
3.Old Type	6.	9.None

Rooms
Bedrooms
Full Baths
Half Baths
Addn Fixtures
Fireplaces

TRIO Software
A Division of Harris Computer Systems

Layout		
1.Typical	4.(-) BR	7.
2.Inadeq	5.(-) BRs	8.
3.Poor	6.	9.

Attic		
1.1/4 Fin	4.Full Fin	7.
2.1/2 Fin	5.Fl/Stair	8.
3.3/4 Fin	6.1/2Fl/St	9.None

Insulation		
1.Full	4.Minimal	7.
2.Heavy	5.Partial	8.
3.Capped	6.	9.None

Unfinished %

Grade & Factor		
1.E Grade	4.B Grade	7.AA
2.D Grade	5.A Grade	8.AAAA Gra
3.C Grade	6.A+	9.Same

SQFT (Footprint)

Condition		
1.Poor	4.Avg	7.V G
2.Fair	5.Avg+	8.Exc
3.Avg-	6.Good	9.Same

Phys. % Good
Funct. % Good

Functional Code		
1.Incomp	4.Small Sl	7.Layout
2.Overbuil	5.CDU	8.Other
3.Delap	6.Style	9.None

Econ. % Good

Economic Code		
0.None	3.No Power	9.None
1.Location	4.Generate	8.
2.Encroach	5.Misc	9.

Entrance Code 5 Estimated		
1.Interior	4.Vacant	7.
2.Refusal	5.Estimate	8.
3.Informed	6.	9.

Information Code 5 Estimate		
1.Owner	4.Agent	7.
2.Relative	5.Estimate	8.
3.Tenant	6.Other	9.

SHED 8X16=128

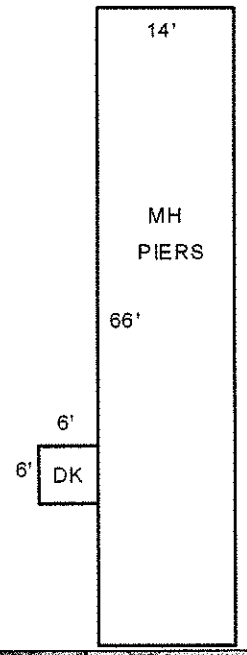



Date Inspected 1-07-2015

Additions, Outbuildings & Improvements

Type	Year	Units	Grade	Cond	Phys.	Funct.	Sound Value
998 14 Mobile	1981	14x66	4 100	5	0 %	100 %	
68 Wood Deck	0	36	3 100	4	0 %	100 %	
24 Frame Shed	0	128	2 100	4	0 %	100 %	
					%	%	
					%	%	
					%	%	
					%	%	
					%	%	
					%	%	
					%	%	

1.ONE STORY FRAM
2.TWO STORY FRAM
3.THREE STORY FR
4.1 & 1/2 STORY
5.1 & 3/4 STORY
6.2 & 1/2 STORY
21.Open Frame Por
22.Encl Frame Por
23.Frame Garage
24.Frame Shed
25.Frame Bay Wind
26.1SFr Overhang
27.Unfin Basement
28.Unfinished Att
29.Finished Attic

Map Lot R08-028-026 Account 2886 Location 20 ARROWHEAD DRIV Card 1 Of 1 8-31-2016

WHITE, JOSHUA

20 ARROWHEAD DR

LISBON ME 04250

Property Data

Neighborhood **18 PINEWOODS AREA**

Tree Growth Year **0**

TG MGT PLAN DATE **0**

BLDG PERMIT YEAR **0**

Zone/Land Use **1 GENERAL RESIDENTIAL**

Secondary Zone

Topography **1 Level**

1.Level	4.Below St	7.Steep
2.Rolling	5.Low	8.
3.Above St	6.Wet	9.

Utilities **4 Drilled Well** **6 Septic System**

1.Public	4.Dr Well	7.WELL & SEP
2.Water	5.Oth Prv Wa	8.HoldingTan
3.Sewer	6.Septic	9.P WTR/SEPT

Street **1 Public Paved**

1.PubPaved	4.PrivGrav	7.No Road
2.PrivPavd	5.R/W	8.No Legal
3.PubGravl	6.Long R/W	9.LandLkd

Interior Inspection **0**

CHANGE YR **0**

Sale Data

Sale Date

Price

Sale Type

1.Land	4.MOHOland	7.
2.L & B	5.MOHOw/o	8.
3.Building	6.	9.Distress

Financing

1.Convent	4.Seller	7.
2.FHA/VA	5.Private	8.
3.Assumed	6.Cash	9.Unknown

Validity

1.Valid	4.Split	7.Changes
2.Related	5.Partial	8.Other
3.Distress	6.Exempt	9.ABUTTER

Verified

1.Buyer	4.Agent	7.Family
2.Seller	5.Pub Rec	8.Other
3.Lender	6.MLS	9.

Assessment Record

Year	Land	Buildings	Exempt	Total
2009	0	31,030	7,280	23,750
2010	0	22,900	8,000	14,900
2011	0	22,900	0	22,900
2013	0	22,900	0	22,900
2015	0	22,900	8,700	14,200
2016	0	35,000	0	35,000

Land Data

Front Foot	Type	Effective Frontage	Effective Depth	Influence Factor	Influence Code
11.Primary Lot				%	
12.Additional I				%	
13.Additional II				%	
14.Additional III				%	
15.Additional IV				%	
				%	
				%	
Square Foot		**Square Feet**			
16.Primary Lot				%	
17.Additional I				%	
18.Additional II				%	
19.Additional III				%	
20.Additional IV				%	
				%	
				%	
Fract. Acre		**Acreage/Sites**			
21.HOMESITE				%	
22.COMMERCIAL SIT				%	
23.INDUSTRIAL SIT				%	
Acres				%	
27.REAR 1-5				%	
28.REAR 6-10				%	
29.REAR 11-20				%	
30.REAR 21 +				%	
34.Farmland SW					
35.Farmland MW					

Total Acreage 0.00

Influence Codes

1.VACANCY
2.Excess Frtg
3.Topography
4.Size/Shape
5.Access
6.Restriction
7.Access/Topo
8.ENV-OPEN SPACE
9.Fract Share
Acres
36.Farmland HW
37.T G Softwood
38.T G Mixed Woo
39.T G Hardwood
40.Gravel Pit
41.RP/Wetland/Was
42.Leased or MH S
43.Condo Site
44.SITE IMPROVEME
46.Waste
47.Common Land
48.PRIME COMM LOT
49.SECONDARY COMM
50.MARGINAL COMM
51.UTILITY ROW
52.TOWER SITE
53.PASTURE

Inspection Witnessed By:

X Date

No./Date	Description	Date Insp.

Notes:

WORUMBO PARK
2000 TITAN 16X80
19004726688

LISBON

LISBON

Map Lot R08-028-026 | Account 2886 | Location 20 ARROWHEAD DRIV | Card 1 Of 1 | 8-31-2016

Building Style		
1.Conv.	5.Garrison	9.DW
2.Ranch	6.Contemp	10.BERM
3.R Ranch	7.Seasonal	11.COMM &
4.Cape	8.Primitiv	12.

Dwelling Units
Other Units

Stories		
1.1	4.1.5	7.3.5
2.2	5.1.75	8.
3.3	6.2.5	9.

Exterior Walls		
1.Clapboar	5.T-111	9.Cem.Boar
2.WD.SH.	6.BR/Stone	10.Log
3.Compos.	7.Novelty	11.Other
4.ASB/ASP	8.AL/Vinyl	12.BLOCK

Roof Surface		
1.Asphalt	4.Composit	7.Metal RS
2.Slate	5.Wood	8.
3.Metal LC	6.Other	9.

SF Masonry Trim
BUILDING USE
OPEN-4-CUSTOM
Year Built
Year Remodeled

Foundation		
1.Concrete	4.Wood	7.DirtFlr
2.C Block	5.Slab	8.
3.Br/Stone	6.Piers	9.

Basement		
1.1/4 Bmt	4.Full Bmt	7.
2.1/2 Bmt	5.Crawl	8.
3.3/4 Bmt	6.1stFlUnf	9.None

Bsmt Gar # Cars

Wet Basement		
1.Dry	4.Dirt/Dry	7.
2.Damp	5.Dirt/Dmp	8.
3.Wet	6.Dirt/Wet	9.

SF Bsmt Living
Fin Bsmt Grade
Electrical-Amps

Heat Type 100%		
1.HWBB	5.FWA	9.No Heat
2.Radiator	6.GravWA	10.RIN/MON
3.RadFloor	7.Electric	11.
4.Steam	8.Fl/Wall	12.

Cool Type 0%		
1.Central	4.W&C Air	7.
2.Evapor	5.	8.
3.H Pump	6.	9.None

Kitchen Style		
1.Good	4.Obsolete	7.
2.Typical	5.	8.
3.Old Type	6.	9.None

Bath(s) Style		
1.Good	4.Obsolete	7.
2.Typical	5.	8.
3.Old Type	6.	9.None

Rooms
Bedrooms
Full Baths
Half Baths
Addn Fixtures
Fireplaces

TRIO Software
A Division of Harris Computer Systems

Layout		
1.Typical	4.(-) BR	7.
2.Inadeq	5.(-) BRs	8.
3.Poor	6.	9.

Attic		
1.1/4 Fin	4.Full Fin	7.
2.1/2 Fin	5.Fl/Stair	8.
3.3/4 Fin	6.1/2Fl/St	9.None

Insulation		
1.Full	4.Minimal	7.
2.Heavy	5.Partial	8.
3.Capped	6.	9.None

Unfinished %

Grade & Factor		
1.E Grade	4.B Grade	7.AA
2.D Grade	5.A Grade	8.AAAA Gra
3.C Grade	6.A+	9.Same

SQFT (Footprint)

Condition		
1.Poor	4.Avg	7.V G
2.Fair	5.Avg+	8.Exc
3.Avg-	6.Good	9.Same

Phys. % Good
Funct. % Good

Functional Code		
1.Incomp	4.Small Si	7.Layout
2.Overbuil	5.CDU	8.Other
3.Delap	6.Style	9.None

Econ. % Good

Economic Code		
0.None	3.No Power	9.None
1.Location	4.Generate	8.
2.Encroach	5.Misc	9.

Entrance Code 5 Estimated		
1.Interior	4.Vacant	7.
2.Refusal	5.Estimate	8.
3.Informed	6.	9.

Information Code 5 Estimate		
1.Owner	4.Agent	7.
2.Relative	5.Estimate	8.
3.Tenant	6.Other	9.

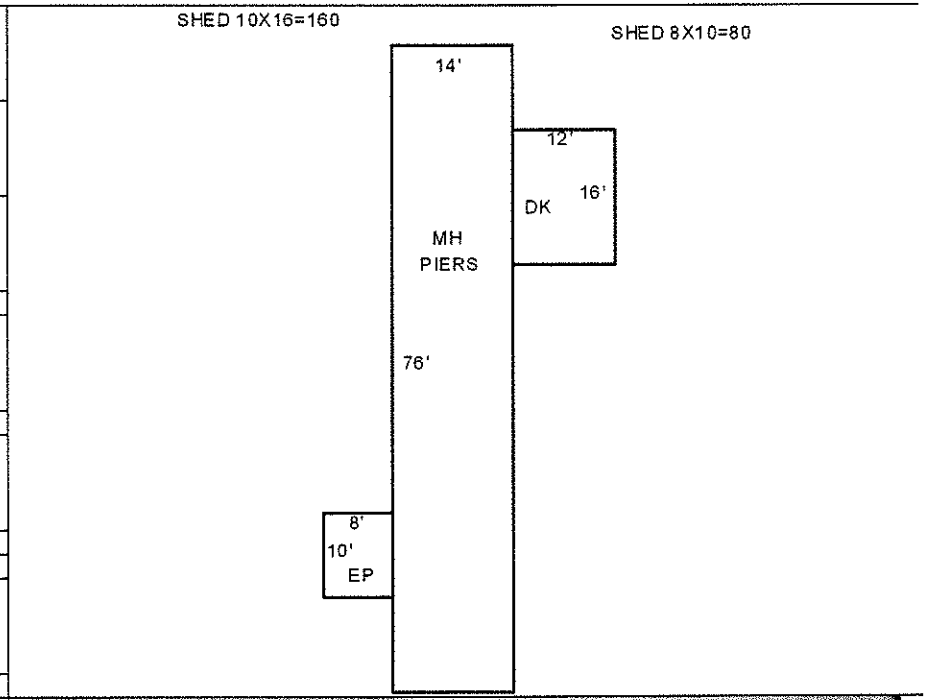



Date Inspected 1-09-2015

Additions, Outbuildings & Improvements

Type	Year	Units	Grade	Cond	Phys.	Funct.	Sound Value
998 14 Mobile	2000	14x76	5 100	4	0 %	100 %	
68 Wood Deck	0	192	3 100	0	0 %	100 %	
22 Encl Frame Porch	0	80	3 100	0	0 %	100 %	
24 Frame Shed	0	160	3 100	4	0 %	100 %	
24 Frame Shed	0	80	3 100	4	0 %	100 %	
					%	%	
					%	%	
					%	%	
					%	%	
					%	%	

1.ONE STORY FRAM
2.TWO STORY FRAM
3.THREE STORY FR
4.1 & 1/2 STORY
5.1 & 3/4 STORY
6.2 & 1/2 STORY
21.Open Frame Por
22.Encl Frame Por
23.Frame Garage
24.Frame Shed
25.Frame Bay Wind
26.1SFr Overhang
27.Unfin Basement
28.Unfinished Att
29.Finished Attic

Map Lot R08-028-027 Account 3440 Location 22 ARROWHEAD DRIV Card 1 Of 1 8-31-2016

KISTNER, PRISCILLA

22 ARROWHEAD DR

LISBON ME 04250

Property Data

Neighborhood **18 PINEWOODS AREA**

Tree Growth Year **0**

TG MGT PLAN DATE **0**

BLDG PERMIT YEAR **0**

Zone/Land Use **1 GENERAL RESIDENTIAL**

Secondary Zone

Topography **1 Level**

1.Level	4.Below St	7.Steep
2.Rolling	5.Low	8.
3.Above St	6.Wet	9.

Utilities **4 Drilled Well** **6 Septic System**

1.Public	4.Dr Well	7.WELL & SEP
2.Water	5.Oth Prv Wa	8.HoldingTan
3.Sewer	6.Septic	9.P WTR/SEPT

Street **1 Public Paved**

1.PubPaved	4.PrivGrav	7.No Road
2.PrivPavd	5.R/W	8.No Legal
3.PubGravl	6.Long R/W	9.LandLkd

Interior Inspection **0**

CHANGE YR **0**

Sale Data

Sale Date

Price

Sale Type

1.Land	4.MOHOland	7.
2.L & B	5.MOHOw/o	8.
3.Building	6.	9.Distress

Financing

1.Convent	4.Seller	7.
2.FHA/VA	5.Private	8.
3.Assumed	6.Cash	9.Unknown

Validity

1.Valid	4.Split	7.Changes
2.Related	5.Partial	8.Other
3.Distress	6.Exempt	9.ABUTTER

Verified

1.Buyer	4.Agent	7.Family
2.Seller	5.Pub Rec	8.Other
3.Lender	6.MLS	9.

Assessment Record

Year	Land	Buildings	Exempt	Total
2009	0	41,770	7,280	34,490
2010	0	33,100	8,000	25,100
2011	0	33,100	8,300	24,800
2013	0	33,100	8,500	24,600
2015	0	33,100	8,700	24,400
2016	0	40,300	15,000	25,300

Land Data

Front Foot	Type	Effective Frontage	Effective Depth	Influence Factor	Influence Code
11.Primary Lot				%	
12.Additional I				%	
13.Additional II				%	
14.Additional III				%	
15.Additional IV				%	
				%	
				%	
Square Foot		**Square Feet**			
16.Primary Lot				%	
17.Additional I				%	
18.Additional II				%	
19.Additional III				%	
20.Additional IV				%	
				%	
				%	
Fract. Acre		**Acreage/Sites**			
21.HOMESITE				%	
22.COMMERCIAL SIT				%	
23.INDUSTRIAL SIT				%	
Acres				%	
27.REAR 1-5				%	
28.REAR 6-10				%	
29.REAR 11-20				%	
30.REAR 21 +				%	
34.Farmland SW				%	
35.Farmland MW				%	

Total Acreage 0.00

Influence Codes

1.VACANCY
2.Excess Frtg
3.Topography
4.Size/Shape
5.Access
6.Restriction
7.Access/Topo
8.ENV-OPEN SPACE
9.Fract Share
Acres
36.Farmland HW
37.T G Softwood
38.T G Mixed Woo
39.T G Hardwood
40.Gravel Pit
41.RP/Wetland/Was
42.Leased or MH S
43.Condo Site
44.SITE IMPROVEME
46.Waste
47.Common Land
48.PRIME COMM LOT
49.SECONDARY COMM
50.MARGINAL COMM
51.UTILITY ROW
52.TOWER SITE
53.PASTURE

Inspection Witnessed By:

X Date

No./Date	Description	Date Insp.

Notes:

70 X 16 CHAMPION 2004
15083

LISBON

LISBON

Map Lot R08-028-027 | Account 3440 | Location 22 ARROWHEAD DRIV | Card 1 Of 1 | 8-31-2016

Building Style		
1.Conv.	5.Garrison	9.DW
2.Ranch	6.Contemp	10.BERM
3.R Ranch	7.Seasonal	11.COMM &
4.Cape	8.Primitiv	12.

Dwelling Units
Other Units
Stories
1.1 / 4.1.5 / 7.3.5
2.2 / 5.1.75 / 8.
3.3 / 6.2.5 / 9.

Exterior Walls		
1.Clapboar	5.T-111	9.Cem.Boar
2.WD.SH.	6.BR/Stone	10.Log
3.Compos.	7.Novelty	11.Other
4.ASB/ASP	8.AL/Vinyl	12.BLOCK

Roof Surface		
1.Asphalt	4.Composit	7.Metal RS
2.Slate	5.Wood	8.
3.Metal LC	6.Other	9.

SF Masonry Trim
BUILDING USE
OPEN-4-CUSTOM
Year Built
Year Remodeled

Foundation		
1.Concrete	4.Wood	7.DirtFlr
2.C Block	5.Slab	8.
3.Br/Stone	6.Piers	9.

Basement		
1.1/4 Bmt	4.Full Bmt	7.
2.1/2 Bmt	5.Crawl	8.
3.3/4 Bmt	6.1stFlUnf	9.None

Bsmt Gar # Cars

Wet Basement		
1.Dry	4.Dirt/Dry	7.
2.Damp	5.Dirt/Dmp	8.
3.Wet	6.Dirt/Wet	9.

SF Bsmt Living
Fin Bsmt Grade
Electrical-Amps

Heat Type 100%		
1.HWBB	5.FWA	9.No Heat
2.Radiatbr	6.GravWA	10.RIN/MON
3.RadFloor	7.Electric	11.
4.Steam	8.Fl/Wall	12.

Cool Type 0%		
1.Central	4.W&C Air	7.
2.Evapor	5.	8.
3.H Pump	6.	9.None

Kitchen Style		
1.Good	4.Obsolete	7.
2.Typical	5.	8.
3.Old Type	6.	9.None

Bath(s) Style		
1.Good	4.Obsolete	7.
2.Typical	5.	8.
3.Old Type	6.	9.None

Rooms
Bedrooms
Full Baths
Half Baths
Addn Fixtures
Fireplaces

TRIO Software
A Division of Harris Computer Systems

Layout		
1.Typical	4.(-) BR	7.
2.Inadeq	5.(-) BRs	8.
3.Poor	6.	9.

Attic		
1.1/4 Fin	4.Full Fin	7.
2.1/2 Fin	5.Fl/Stair	8.
3.3/4 Fin	6.1/2Fl/St	9.None

Insulation		
1.Full	4.Minimal	7.
2.Heavy	5.Partial	8.
3.Capped	6.	9.None

Unfinished %

Grade & Factor		
1.E Grade	4.B Grade	7.AA
2.D Grade	5.A Grade	8.AAAA Gra
3.C Grade	6.A+	9.Same

SQFT (Footprint)

Condition		
1.Poor	4.Avg	7.V G
2.Fair	5.Avg+	8.Exc
3.Avg-	6.Good	9.Same

Phys. % Good
Funct. % Good

Functional Code		
1.Incomp	4.Small Sl	7.Layout
2.Overbuil	5.CDU	8.Other
3.Delap	6.Style	9.None

Econ. % Good

Economic Code		
0.None	3.No Power	9.None
1.Location	4.Generate	8.
2.Encroach	5.Misc	9.

Entrance Code 0		
1.Interior	4.Vacant	7.
2.Refusal	5.Estimate	8.
3.Informed	6.	9.

Information Code 0		
1.Owner	4.Agent	7.
2.Relative	5.Estimate	8.
3.Tenant	6.Other	9.

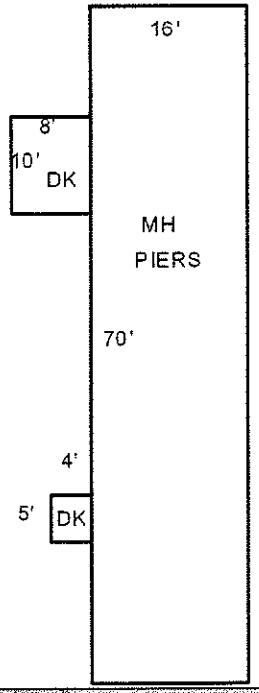



Date Inspected

Additions, Outbuildings & Improvements

Type	Year	Units	Grade	Cond	Phys.	Funct.	Sound Value
999 16 Mobile	2004	16x70	5 100	5	0 %	100 %	
68 Wood Deck	0	80	3 100	0	0 %	100 %	
68 Wood Deck	0	20	3 100	0	0 %	100 %	
					%	%	
					%	%	
					%	%	
					%	%	
					%	%	
					%	%	
					%	%	

1.ONE STORY FRAM
2.TWO STORY FRAM
3.THREE STORY FR
4.1 & 1/2 STORY
5.1 & 3/4 STORY
6.2 & 1/2 STORY
21.Open Frame Por
22.Encl Frame Por
23.Frame Garage
24.Frame Shed
25.Frame Bay Wind
26.1SFr Overhang
27.Unfin Basement
28.Unfinished Att
29.Finished Attic

Map Lot R08-028-028 Account 697 Location 24 ARROWHEAD DRIV Card 1 Of 1 8-31-2016

BOUCHARD, ROGER

24 ARROWHEAD DR

LISBON ME 04250

Property Data

Neighborhood **18 PINEWOODS AREA**

Tree Growth Year **0**

TG MGT PLAN DATE **0**

BLDG PERMIT YEAR **0**

Zone/Land Use **1 GENERAL RESIDENTIAL**

Secondary Zone

Topography **1 Level**

1.Level	4.Below St	7.Steep
2.Rolling	5.Low	8.
3.Above St	6.Wet	9.

Utilities **4 Drilled Well** **6 Septic System**

1.Public	4.Dr Well	7.WELL & SEP
2.Water	5.Oth Prv Wa	8.HoldingTan
3.Sewer	6.Septic	9.P WTR/SEPT

Street **1 Public Paved**

1.PubPaved	4.PrivGrav	7.No Road
2.PrivPavd	5.R/W	8.No Legal
3.PubGravl	6.Long R/W	9.LandLkd

Interior Inspection **0**

CHANGE YR **0**

Sale Data

Sale Date

Price

Sale Type

1.Land	4.MOHOland	7.
2.L & B	5.MOHOw/o	8.
3.Building	6.	9.Distress

Financing

1.Convent	4.Seller	7.
2.FHA/VA	5.Private	8.
3.Assumed	6.Cash	9.Unknown

Validity

1.Valid	4.Split	7.Changes
2.Related	5.Partial	8.Other
3.Distress	6.Exempt	9.ABUTTER

Verified

1.Buyer	4.Agent	7.Family
2.Seller	5.Pub Rec	8.Other
3.Lender	6.MLS	9.

Assessment Record

Year	Land	Buildings	Exempt	Total
2009	0	13,980	7,280	6,700
2010	0	12,600	8,000	4,600
2011	0	12,600	8,300	4,300
2013	0	12,600	8,500	4,100
2015	0	12,600	8,700	3,900
2016	0	18,200	15,000	3,200

Land Data

Front Foot	Type	Effective Frontage	Effective Depth	Influence Factor	Influence Code
11.Primary Lot				%	
12.Additional I				%	
13.Additional II				%	
14.Additional III				%	
15.Additional IV				%	
				%	
				%	
Square Foot		**Square Feet**			
16.Primary Lot				%	
17.Additional I				%	
18.Additional II				%	
19.Additional III				%	
20.Additional IV				%	
				%	
				%	
Fract. Acre		**Acreage/Sites**			
21.HOMESITE				%	
22.COMMERCIAL SIT				%	
23.INDUSTRIAL SIT				%	
Acres				%	
27.REAR 1-5				%	
28.REAR 6-10				%	
29.REAR 11-20				%	
30.REAR 21 +				%	
34.Farmland SW					
35.Farmland MW					

Total Acreage 0.00

Influence Codes

1.VACANCY
2.Excess Frtg
3.Topography
4.Size/Shape
5.Access
6.Restriction
7.Access/Topo
8.ENV-OPEN SPACE
9.Fract Share
Acres
36.Farmland HW
37.T G Softwood
38.T G Mixed Woo
39.T G Hardwood
40.Gravel Pit
41.RP/Wetland/Was
42.Leased or MH S
43.Condo Site
44.SITE IMPROVEME
46.Waste
47.Common Land
48.PRIME COMM LOT
49.SECONDARY COMM
50.MARGINAL COMM
51.UTILITY ROW
52.TOWER SITE
53.PASTURE

Inspection Witnessed By:

X Date

No./Date	Description	Date Insp.

Notes:

1984 TORCH 14X66

LISBON

LISBON

Map Lot R08-028-028 | Account 697 | Location 24 ARROWHEAD DRIV | Card 1 Of 1 | 8-31-2016

Building Style		
1.Conv.	5.Garrison	9.DW
2.Ranch	6.Contemp	10.BERM
3.R Ranch	7.Seasonal	11.COMM &
4.Cape	8.Primitiv	12.

Dwelling Units
Other Units

Stories		
1.1	4.1.5	7.3.5
2.2	5.1.75	8.
3.3	6.2.5	9.

Exterior Walls		
1.Clapboar	5.T-111	9.Cem.Boar
2.WD.SH.	6.BR/Stone	10.Log
3.Compos.	7.Novelty	11.Other
4.ASB/ASP	8.AL/Vinyl	12.BLOCK

Roof Surface		
1.Asphalt	4.Composit	7.Metal RS
2.Slate	5.Wood	8.
3.Metal LC	6.Other	9.

SF Masonry Trim
BUILDING USE
OPEN-4-CUSTOM
Year Built
Year Remodeled

Foundation		
1.Concrete	4.Wood	7.DirtFlr
2.C Block	5.Slab	8.
3.Br/Stone	6.Piers	9.

Basement		
1.1/4 Bmt	4.Full Bmt	7.
2.1/2 Bmt	5.Crawl	8.
3.3/4 Bmt	6.1stFlUnf	9.None

Bsmt Gar # Cars

Wet Basement		
1.Dry	4.Dirt/Dry	7.
2.Damp	5.Dirt/Dmp	8.
3.Wet	6.Dirt/Wet	9.

SF Bsmt Living
Fin Bsmt Grade
Electrical-Amps

Heat Type 100%		
1.HWBB	5.FWA	9.No Heat
2.Radiator	6.GravWA	10.RIN/MON
3.RadFloor	7.Electric	11.
4.Steam	8.Fl/Wall	12.

Cool Type 0%		
1.Central	4.W&C Air	7.
2.Evapor	5.	8.
3.H Pump	6.	9.None

Kitchen Style		
1.Good	4.Obsolete	7.
2.Typical	5.	8.
3.Old Type	6.	9.None

Bath(s) Style		
1.Good	4.Obsolete	7.
2.Typical	5.	8.
3.Old Type	6.	9.None

Rooms
Bedrooms
Full Baths
Half Baths
Addn Fixtures
Fireplaces

TRIO Software
A Division of Harris Computer Systems

Layout		
1.Typical	4.(-) BR	7.
2.Inadeq	5.(-) BRs	8.
3.Poor	6.	9.

Attic		
1.1/4 Fin	4.Full Fin	7.
2.1/2 Fin	5.Fl/Stair	8.
3.3/4 Fin	6.1/2Fl/St	9.None

Insulation		
1.Full	4.Minimal	7.
2.Heavy	5.Partial	8.
3.Capped	6.	9.None

Unfinished %

Grade & Factor		
1.E Grade	4.B Grade	7.AA
2.D Grade	5.A Grade	8.AAAA Gra
3.C Grade	6.A+	9.Same

SQFT (Footprint)

Condition		
1.Poor	4.Avg	7.V G
2.Fair	5.Avg+	8.Exc
3.Avg-	6.Good	9.Same

Phys. % Good
Funct. % Good

Functional Code		
1.Incomp	4.Small Sl	7.Layout
2.Overbuil	5.CDU	8.Other
3.Delap	6.Style	9.None

Econ. % Good

Economic Code		
0.None	3.No Power	9.None
1.Location	4.Generate	8.
2.Encroach	5.Misc	9.

Entrance Code 5 Estimated		
1.Interior	4.Vacant	7.
2.Refusal	5.Estimate	8.
3.Informed	6.	9.

Information Code 5 Estimate		
1.Owner	4.Agent	7.
2.Relative	5.Estimate	8.
3.Tenant	6.Other	9.

Date Inspected 1-09-2015

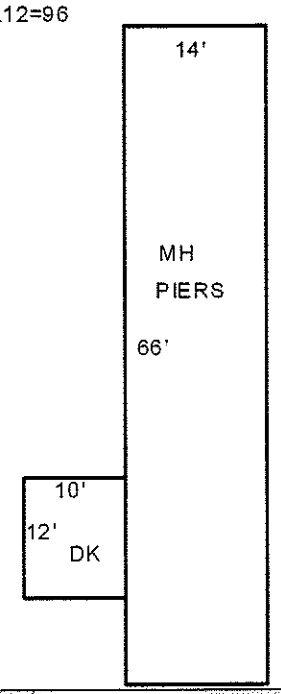



Additions, Outbuildings & Improvements

Type	Year	Units	Grade	Cond	Phys.	Funct.	Sound Value
998 14 Mobile	1984	14x66	4 100	5	0 %	100 %	
68 Wood Deck	0	120	3 100	0	0 %	100 %	
24 Frame Shed	0	96	3 100	4	0 %	100 %	
					%	%	
					%	%	
					%	%	
					%	%	
					%	%	
					%	%	
					%	%	

1.ONE STORY FRAM
2.TWO STORY FRAM
3.THREE STORY FR
4.1 & 1/2 STORY
5.1 & 3/4 STORY
6.2 & 1/2 STORY
21.Open Frame Por
22.Encl Frame Por
23.Frame Garage
24.Frame Shed
25.Frame Bay Wind
26.1SFr Overhang
27.Unfin Basement
28.Unfinished Att
29.Finished Attic

Map Lot R08-028-029 Account 6587 Location 26 ARROWHEAD DRIV Card 1 Of 1 8-31-2016

WALL, EDWARD J.

PO BOX 427

LISBON ME 04250 0427

Property Data

Neighborhood **18 PINEWOODS AREA**

Tree Growth Year **0**

TG MGT PLAN DATE **0**

BLDG PERMIT YEAR **0**

Zone/Land Use **1 GENERAL RESIDENTIAL**

Secondary Zone

Topography **1 Level**

1.Level	4.Below St	7.Steep
2.Rolling	5.Low	8.
3.Above St	6.Wet	9.

Utilities **4 Drilled Well** **6 Septic System**

1.Public	4.Dr Well	7.WELL & SEP
2.Water	5.Oth Prv Wa	8.HoldingTan
3.Sewer	6.Septic	9.P WTR/SEPT

Street **1 Public Paved**

1.PubPaved	4.PrivGrav	7.No Road
2.PrivPavd	5.R/W	8.No Legal
3.PubGravl	6.Long R/W	9.LandLkd

Interior Inspection **0**

CHANGE YR **0**

Sale Data

Sale Date

Price

Sale Type

1.Land	4.MOHOland	7.
2.L & B	5.MOHOw/o	8.
3.Building	6.	9.Distress

Financing

1.Convent	4.Seller	7.
2.FHA/VA	5.Private	8.
3.Assumed	6.Cash	9.Unknown

Validity

1.Valid	4.Split	7.Changes
2.Related	5.Partial	8.Other
3.Distress	6.Exempt	9.ABUTTER

Verified

1.Buyer	4.Agent	7.Family
2.Seller	5.Pub Rec	8.Other
3.Lender	6.MLS	9.

Assessment Record

Year	Land	Buildings	Exempt	Total
2009	0	21,070	7,280	13,790
2010	0	37,000	8,000	29,000
2011	0	37,000	8,300	28,700
2013	0	37,000	8,500	28,500
2015	0	37,000	8,700	28,300
2016	0	39,400	15,000	24,400

Land Data

Front Foot	Type	Effective Frontage	Effective Depth	Influence Factor	Influence Code
11.Primary Lot				%	
12.Additional I				%	
13.Additional II				%	
14.Additional III				%	
15.Additional IV				%	
				%	
				%	
Square Foot		**Square Feet**			
16.Primary Lot				%	
17.Additional I				%	
18.Additional II				%	
19.Additional III				%	
20.Additional IV				%	
				%	
				%	
Fract. Acre		**Acreage/Sites**			
21.HOMESITE				%	
22.COMMERCIAL SIT				%	
23.INDUSTRIAL SIT				%	
Acres				%	
27.REAR 1-5				%	
28.REAR 6-10				%	
29.REAR 11-20				%	
30.REAR 21 +				%	
34.Farmland SW					
35.Farmland MW					

Total Acreage 0.00

Influence Codes

1.VACANCY
2.Excess Frtg
3.Topography
4.Size/Shape
5.Access
6.Restriction
7.Access/Topo
8.ENV-OPEN SPACE
9.Fract Share
Acres
36.Farmland HW
37.T G Softwood
38.T G Mixed Woo
39.T G Hardwood
40.Gravel Pit
41.RP/Wetland/Was
42.Leased or MH S
43.Condo Site
44.SITE IMPROVEME
46.Waste
47.Common Land
48.PRIME COMM LOT
49.SECONDARY COMM
50.MARGINAL COMM
51.UTILITY ROW
52.TOWER SITE
53.PASTURE

Inspection Witnessed By:

X Date

No./Date	Description	Date Insp.

Notes:

1976 PRESIDENTIAL 14X66
1270

LISBON

LISBON

Map Lot R08-028-029 | Account 6587 | Location 26 ARROWHEAD DRIV | Card 1 Of 1 | 8-31-2016

Building Style		
1.Conv.	5.Garrison	9.DW
2.Ranch	6.Contemp	10.BERM
3.R Ranch	7.Seasonal	11.COMM &
4.Cape	8.Primitiv	12.

Dwelling Units

Other Units

Stories		
1.1	4.1.5	7.3.5
2.2	5.1.75	8.
3.3	6.2.5	9.

Exterior Walls		
1.Clapboar	5.T-111	9.Cem.Boar
2.WD.SH.	6.BR/Stone	10.Log
3.Compos.	7.Novelty	11.Other
4.ASB/ASP	8.AL/Vinyl	12.BLOCK

Roof Surface		
1.Asphalt	4.Composit	7.Metal RS
2.Slate	5.Wood	8.
3.Metal LC	6.Other	9.

SF Masonry Trim

BUILDING USE

OPEN-4-CUSTOM

Year Built

Year Remodeled

Foundation		
1.Concrete	4.Wood	7.DirtFlr
2.C Block	5.Slab	8.
3.Br/Stone	6.Piers	9.

Basement		
1.1/4 Bmt	4.Full Bmt	7.
2.1/2 Bmt	5.Crawl	8.
3.3/4 Bmt	6.1stFlUnf	9.None

Bsmt Gar # Cars

Wet Basement		
1.Dry	4.Dirt/Dry	7.
2.Damp	5.Dirt/Dmp	8.
3.Wet	6.Dirt/Wet	9.

SF Bsmt Living

Fin Bsmt Grade

Electrical-Amps

Heat Type 100%		
1.HWBB	5.FWA	9.No Heat
2.Radiator	6.GravWA	10.RIN/MON
3.RadFloor	7.Electric	11.
4.Steam	8.Fl/Wall	12.

Cool Type 0%		
1.Central	4.W&C Air	7.
2.Evapor	5.	8.
3.H Pump	6.	9.None

Kitchen Style		
1.Good	4.Obsolete	7.
2.Typical	5.	8.
3.Old Type	6.	9.None

Bath(s) Style		
1.Good	4.Obsolete	7.
2.Typical	5.	8.
3.Old Type	6.	9.None

Rooms

Bedrooms

Full Baths

Half Baths

Addn Fixtures

Fireplaces

TRIO Software
A Division of Harris Computer Systems

Layout		
1.Typical	4.(-) BR	7.
2.Inadeq	5.(-) BRs	8.
3.Poor	6.	9.

Attic		
1.1/4 Fin	4.Full Fin	7.
2.1/2 Fin	5.Fl/Stair	8.
3.3/4 Fin	6.1/2Fl/St	9.None

Insulation		
1.Full	4.Minimal	7.
2.Heavy	5.Partial	8.
3.Capped	6.	9.None

Unfinished %

Grade & Factor		
1.E Grade	4.B Grade	7.AA
2.D Grade	5.A Grade	8.AAAA Gra
3.C Grade	6.A+	9.Same

SQFT (Footprint)

Condition		
1.Poor	4.Avg	7.V G
2.Fair	5.Avg+	8.Exc
3.Avg-	6.Good	9.Same

Phys. % Good

Funct. % Good

Functional Code		
1.Incomp	4.Small Si	7.Layout
2.Overbuil	5.CDU	8.Other
3.Delap	6.Style	9.None

Econ. % Good

Economic Code		
0.None	3.No Power	9.None
1.Location	4.Generate	8.
2.Encroach	5.Misc	9.

Entrance Code 5 Estimated		
1.Interior	4.Vacant	7.
2.Refusal	5.Estimate	8.
3.Informed	6.	9.

Information Code 5 Estimate		
1.Owner	4.Agent	7.
2.Relative	5.Estimate	8.
3.Tenant	6.Other	9.

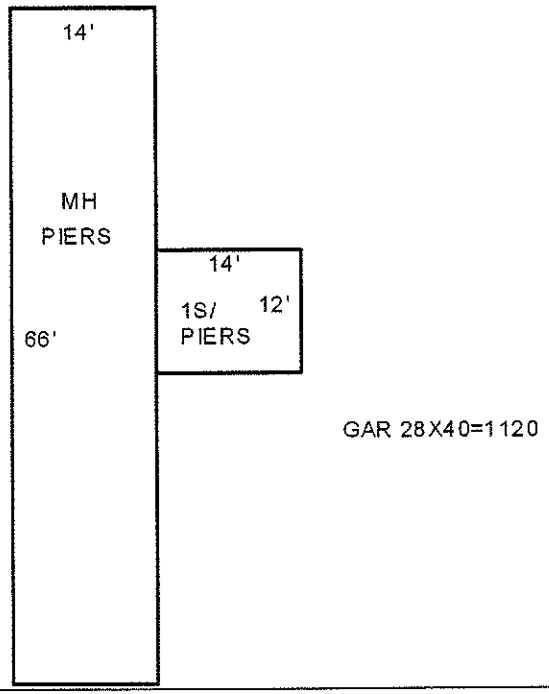

Date Inspected 1-09-2015

Additions, Outbuildings & Improvements

Type	Year	Units	Grade	Cond	Phys.	Funct.	Sound Value
998 14 Mobile	1976	14x66	4 100	5	0 %	100 %	
1 ONE STORY	0	168	2 100	0	0 %	100 %	
23 Frame Garage	0	1120	3 100	4	0 %	100 %	
					%	%	
					%	%	
					%	%	
					%	%	
					%	%	
					%	%	
					%	%	

1.ONE STORY FRAM
2.TWO STORY FRAM
3.THREE STORY FR
4.1 & 1/2 STORY
5.1 & 3/4 STORY
6.2 & 1/2 STORY
21.Open Frame Por
22.Encl Frame Por
23.Frame Garage
24.Frame Shed
25.Frame Bay Wind
26.1SFr Overhang
27.Unfin Basement
28.Unfinished Att
29.Finished Attic

Map Lot R08-028-030 Account 3826 Location 9 ARROWHEAD DRIV Card 1 Of 1 8-31-2016

LEVESQUE, LINDA

9 ARROWHEAD DR

LISBON ME 04250

Property Data

Neighborhood **18 PINEWOODS AREA**

Tree Growth Year **0**

TG MGT PLAN DATE **0**

BLDG PERMIT YEAR **0**

Zone/Land Use **1 GENERAL RESIDENTIAL**

Secondary Zone

Topography **1 Level**

1.Level	4.Below St	7.Steep
2.Rolling	5.Low	8.
3.Above St	6.Wet	9.

Utilities **4 Drilled Well** **6 Septic System**

1.Public	4.Dr Well	7.WELL & SEP
2.Water	5.Oth Prv Wa	8.HoldingTan
3.Sewer	6.Septic	9.P WTR/SEPT

Street **1 Public Paved**

1.PubPaved	4.PrivGrav	7.No Road
2.PrivPavd	5.R/W	8.No Legal
3.PubGravl	6.Long R/W	9.LandLkd

Interior Inspection **0**

CHANGE YR **0**

Sale Data

Sale Date

Price

Sale Type

1.Land	4.MOHOland	7.
2.L & B	5.MOHOw/o	8.
3.Building	6.	9.Distress

Financing

1.Convent	4.Seller	7.
2.FHA/VA	5.Private	8.
3.Assumed	6.Cash	9.Unknown

Validity

1.Valid	4.Split	7.Changes
2.Related	5.Partial	8.Other
3.Distress	6.Exempt	9.ABUTTER

Verified

1.Buyer	4.Agent	7.Family
2.Seller	5.Pub Rec	8.Other
3.Lender	6.MLS	9.

Assessment Record

Year	Land	Buildings	Exempt	Total
2009	0	8,200	7,280	920
2010	0	12,300	8,000	4,300
2011	0	12,300	8,300	4,000
2013	0	12,300	8,500	3,800
2015	0	12,300	8,700	3,600
2016	0	21,500	15,000	6,500

Inspection Witnessed By:

X Date

No./Date	Description	Date Insp.

Notes:

1978 PRESIDENTIAL 14X60
1307

Land Data

Front Foot	Type	Effective Frontage	Effective Depth	Influence Factor	Influence Code
11.Primary Lot				%	
12.Additional I				%	
13.Additional II				%	
14.Additional III				%	
15.Additional IV				%	
				%	
				%	
Square Foot		**Square Feet**			
16.Primary Lot				%	
17.Additional I				%	
18.Additional II				%	
19.Additional III				%	
20.Additional IV				%	
				%	
				%	
Fract. Acre		**Acreage/Sites**			
21.HOMESITE				%	
22.COMMERCIAL SIT				%	
23.INDUSTRIAL SIT				%	
Acres				%	
27.REAR 1-5				%	
28.REAR 6-10				%	
29.REAR 11-20				%	
30.REAR 21 +				%	
34.Farmland SW				%	
35.Farmland MW				%	

Total Acreage 0.00

Influence Codes

1.VACANCY
2.Excess Frtg
3.Topography
4.Size/Shape
5.Access
6.Restriction
7.Access/Topo
8.ENV-OPEN SPACE
9.Fract Share
Acres
36.Farmland HW
37.T G Softwood
38.T G Mixed Woo
39.T G Hardwood
40.Gravel Pit
41.RP/Wetland/Was
42.Leased or MH S
43.Condo Site
44.SITE IMPROVEME
46.Waste
47.Common Land
48.PRIME COMM LOT
49.SECONDARY COMM
50.MARGINAL COMM
51.UTILITY ROW
52.TOWER SITE
53.PASTURE

LISBON

LISBON

Map Lot R08-028-030 | Account 3826 | Location 9 ARROWHEAD DRIV | Card 1 Of 1 | 8-31-2016

Building Style		
1.Conv.	5.Garrison	9.DW
2.Ranch	6.Contemp	10.BERM
3.R Ranch	7.Seasonal	11.COMM &
4.Cape	8.Primitiv	12.

Dwelling Units

Other Units

Stories		
1.1	4.1.5	7.3.5
2.2	5.1.75	8.
3.3	6.2.5	9.

Exterior Walls		
1.Clapboar	5.T-111	9.Cem.Boar
2.WD.SH.	6.BR/Stone	10.Log
3.Compos.	7.Novelty	11.Other
4.ASB/ASP	8.AL/Vinyl	12.BLOCK

Roof Surface		
1.Asphalt	4.Composit	7.Metal RS
2.Slate	5.Wood	8.
3.Metal LC	6.Other	9.

SF Masonry Trim

BUILDING USE

OPEN-4-CUSTOM

Year Built

Year Remodeled

Foundation		
1.Concrete	4.Wood	7.DirtFlr
2.C Block	5.Slab	8.
3.Br/Stone	6.Piers	9.

Basement		
1.1/4 Bmt	4.Full Bmt	7.
2.1/2 Bmt	5.Crawl	8.
3.3/4 Bmt	6.1stFlUnf	9.None

Bsmt Gar # Cars

Wet Basement		
1.Dry	4.Dirt/Dry	7.
2.Damp	5.Dirt/Dmp	8.
3.Wet	6.Dirt/Wet	9.

SF Bsmt Living

Fin Bsmt Grade

Electrical-Amps

Heat Type 100%		
1.HWBB	5.FWA	9.No Heat
2.Radiator	6.GravWA	10.RIN/MON
3.RadFloor	7.Electric	11.
4.Steam	8.Fl/Wall	12.

Cool Type 0%		
1.Central	4.W&C Air	7.
2.Evapor	5.	8.
3.H Pump	6.	9.None

Kitchen Style		
1.Good	4.Obsolete	7.
2.Typical	5.	8.
3.Old Type	6.	9.None

Bath(s) Style		
1.Good	4.Obsolete	7.
2.Typical	5.	8.
3.Old Type	6.	9.None

Rooms

Bedrooms

Full Baths

Half Baths

Addn Fixtures

Fireplaces

TRIO Software
A Division of Harris Computer Systems

Layout		
1.Typical	4.(-) BR	7.
2.Inadeq	5.(-) BRs	8.
3.Poor	6.	9.

Attic		
1.1/4 Fin	4.Full Fin	7.
2.1/2 Fin	5.Fl/Stair	8.
3.3/4 Fin	6.1/2Fl/St	9.None

Insulation		
1.Full	4.Minimal	7.
2.Heavy	5.Partial	8.
3.Capped	6.	9.None

Unfinished %

Grade & Factor		
1.E Grade	4.B Grade	7.AA
2.D Grade	5.A Grade	8.AAAA Gra
3.C Grade	6.A+	9.Same

SQFT (Footprint)

Condition		
1.Poor	4.Avg	7.V G
2.Fair	5.Avg+	8.Exc
3.Avg-	6.Good	9.Same

Phys. % Good

Funct. % Good

Functional Code		
1.Incomp	4.Small Si	7.Layout
2.Overbuil	5.CDU	8.Other
3.Delap	6.Style	9.None

Econ. % Good

Economic Code		
0.None	3.No Power	9.None
1.Location	4.Generate	8.
2.Encroach	5.Misc	9.

Entrance Code 5 Estimated		
1.Interior	4.Vacant	7.
2.Refusal	5.Estimate	8.
3.Informed	6.	9.

Information Code 5 Estimate		
1.Owner	4.Agent	7.
2.Relative	5.Estimate	8.
3.Tenant	6.Other	9.

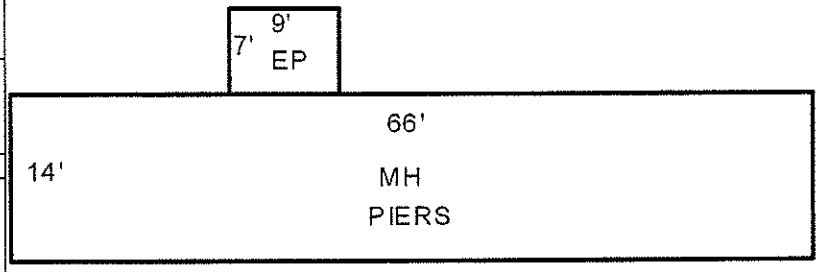

SHED 8X10=80



Date Inspected 1-19-2015

Additions, Outbuildings & Improvements

Type	Year	Units	Grade	Cond	Phys.	Funct.	Sound Value
998 14 Mobile	1978	14x66	5 100	5	0 %	100 %	
22 Encl Frame Porch	0	63	3 100	0	0 %	100 %	
24 Frame Shed	0	80	3 100	4	0 %	100 %	
					%	%	
					%	%	
					%	%	
					%	%	
					%	%	
					%	%	
					%	%	

1.ONE STORY FRAM
2.TWO STORY FRAM
3.THREE STORY FR
4.1 & 1/2 STORY
5.1 & 3/4 STORY
6.2 & 1/2 STORY
21.Open Frame Por
22.Encl Frame Por
23.Frame Garage
24.Frame Shed
25.Frame Bay Wind
26.1SFr Overhang
27.Unfin Basement
28.Unfinished Att
29.Finished Attic

Map Lot R08-028-031 Account 2237 Location 8 KENNEBEC DRIVE Card 1 Of 1 8-31-2016

FIELD, DONA

8 KENNEBEC DR

LISBON ME 04250

Inspection Witnessed By:

X Date

No./Date	Description	Date Insp.

Notes:

1986 HOLIDAY MANOR 14X66
4670-17996

LISBON

Property Data

Neighborhood **18 PINEWOODS AREA**

Tree Growth Year **0**

TG MGT PLAN DATE **0**

BLDG PERMIT YEAR **0**

Zone/Land Use **1 GENERAL RESIDENTIAL**

Secondary Zone

Topography **1 Level**

1.Level 4.Below St 7.Steep
2.Rolling 5.Low 8.
3.Above St 6.Wet 9.

Utilities **4 Drilled Well** **6 Septic System**

1.Public 4.Dr Well 7.WELL & SEP
2.Water 5.Oth Prv Wa 8.HoldingTan
3.Sewer 6.Septic 9.P WTR/SEPT

Street **1 Public Paved**

1.PubPaved 4.PrivGrav 7.No Road
2.PrivPavd 5.R/W 8.No Legal
3.PubGravl 6.Long R/W 9.LandLkd

Interior Inspection **0**

CHANGE YR **0**

Sale Data

Sale Date

Price

Sale Type

1.Land 4.MOHOland 7.
2.L & B 5.MOHOw/o 8.
3.Building 6. 9.Distress

Financing

1.Convent 4.Seller 7.
2.FHA/VA 5.Private 8.
3.Assumed 6.Cash 9.Unknown

Validity

1.Valid 4.Split 7.Changes
2.Related 5.Partial 8.Other
3.Distress 6.Exempt 9.ABUTTER

Verified

1.Buyer 4.Agent 7.Family
2.Seller 5.Pub Rec 8.Other
3.Lender 6.MLS 9.

Assessment Record

Year	Land	Buildings	Exempt	Total
2009	0	13,330	0	13,330
2010	0	10,900	0	10,900
2011	0	10,900	0	10,900
2013	0	10,900	0	10,900
2015	0	10,900	8,700	2,200
2016	0	18,000	15,000	3,000

Land Data

Front Foot	Type	Effective Frontage	Effective Depth	Influence Factor	Influence Code
11.Primary Lot				%	
12.Additional I				%	
13.Additional II				%	
14.Additional III				%	
15.Additional IV				%	
				%	
				%	
Square Foot		**Square Feet**			
16.Primary Lot				%	
17.Additional I				%	
18.Additional II				%	
19.Additional III				%	
20.Additional IV				%	
				%	
				%	
Fract. Acre		**Acreage/Sites**			
21.HOMESITE				%	
22.COMMERCIAL SIT				%	
23.INDUSTRIAL SIT				%	
Acres				%	
27.REAR 1-5				%	
28.REAR 6-10				%	
29.REAR 11-20				%	
30.REAR 21 +				%	
34.Farmland SW					
35.Farmland MW					

Total Acreage 0.00

Influence Codes

1.VACANCY
2.Excess Frtg
3.Topography
4.Size/Shape
5.Access
6.Restriction
7.Access/Topo
8.ENV-OPEN SPACE
9.Fract Share
Acres
36.Farmland HW
37.T G Softwood
38.T G Mixed Woo
39.T G Hardwood
40.Gravel Pit
41.RP/Wetland/Was
42.Leased or MH S
43.Condo Site
44.SITE IMPROVEME
46.Waste
47.Common Land
48.PRIME COMM LOT
49.SECONDARY COMM
50.MARGINAL COMM
51.UTILITY ROW
52.TOWER SITE
53.PASTURE

LISBON

Map Lot R08-028-031 | Account 2237 | Location 8 KENNEBEC DRIVE | Card 1 Of 1 | 8-31-2016

Building Style		
1.Conv.	5.Garrison	9.DW
2.Ranch	6.Contemp	10.BERM
3.R Ranch	7.Seasonal	11.COMM &
4.Cape	8.Primitiv	12.

Dwelling Units

Other Units

Stories		
1.1	4.1.5	7.3.5
2.2	5.1.75	8.
3.3	6.2.5	9.

Exterior Walls		
1.Clapboar	5.T-111	9.Cem.Boar
2.WD.SH.	6.BR/Stone	10.Log
3.Compos.	7.Novelty	11.Other
4.ASB/ASP	8.AL/Vinyl	12.BLOCK

Roof Surface		
1.Asphalt	4.Composit	7.Metal RS
2.Slate	5.Wood	8.
3.Metal LC	6.Other	9.

SF Masonry Trim

BUILDING USE

OPEN-4-CUSTOM

Year Built

Year Remodeled

Foundation		
1.Concrete	4.Wood	7.DirtFlr
2.C Block	5.Slab	8.
3.Br/Stone	6.Piers	9.

Basement		
1.1/4 Bmt	4.Full Bmt	7.
2.1/2 Bmt	5.Crawl	8.
3.3/4 Bmt	6.1stFlUnf	9.None

Bsmt Gar # Cars

Wet Basement		
1.Dry	4.Dirt/Dry	7.
2.Damp	5.Dirt/Dmp	8.
3.Wet	6.Dirt/Wet	9.

SF Bsmt Living

Fin Bsmt Grade

Electrical-Amps

Heat Type 100%		
1.HWBB	5.FWA	9.No Heat
2.Radiator	6.GravWA	10.RIN/MON
3.RadFloor	7.Electric	11.
4.Steam	8.Fl/Wall	12.

Cool Type 0%		
1.Central	4.W&C Air	7.
2.Evapor	5.	8.
3.H Pump	6.	9.None

Kitchen Style		
1.Good	4.Obsolete	7.
2.Typical	5.	8.
3.Old Type	6.	9.None

Bath(s) Style		
1.Good	4.Obsolete	7.
2.Typical	5.	8.
3.Old Type	6.	9.None

Rooms

Bedrooms

Full Baths

Half Baths

Addn Fixtures

Fireplaces

TRIO Software
A Division of Harris Computer Systems

Layout		
1.Typical	4.(-) BR	7.
2.Inadeq	5.(-) BRs	8.
3.Poor	6.	9.

Attic		
1.1/4 Fin	4.Full Fin	7.
2.1/2 Fin	5.Fl/Stair	8.
3.3/4 Fin	6.1/2Fl/St	9.None

Insulation		
1.Full	4.Minimal	7.
2.Heavy	5.Partial	8.
3.Capped	6.	9.None

Unfinished %

Grade & Factor		
1.E Grade	4.B Grade	7.AA
2.D Grade	5.A Grade	8.AAAA Gra
3.C Grade	6.A+	9.Same

SQFT (Footprint)

Condition		
1.Poor	4.Avg	7.V G
2.Fair	5.Avg+	8.Exc
3.Avg-	6.Good	9.Same

Phys. % Good

Funct. % Good

Functional Code		
1.Incomp	4.Small Si	7.Layout
2.Overbuil	5.CDU	8.Other
3.Delap	6.Style	9.None

Econ. % Good

Economic Code		
0.None	3.No Power	9.None
1.Location	4.Generate	8.
2.Encroach	5.Misc	9.

Entrance Code 0		
1.Interior	4.Vacant	7.
2.Refusal	5.Estimate	8.
3.Informed	6.	9.

Information Code 1 Owner		
1.Owner	4.Agent	7.
2.Relative	5.Estimate	8.
3.Tenant	6.Other	9.

Date Inspected 1-19-2015

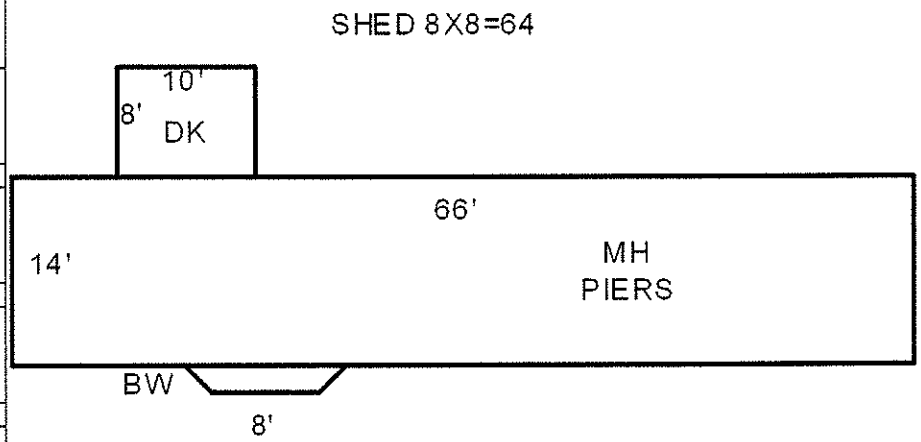



Additions, Outbuildings & Improvements

Type	Year	Units	Grade	Cond	Phys.	Funct.	Sound Value
998 14 Mobile	1986	14x66	4 100	5	0 %	100 %	
25 Frame Bay	0	20	2 100	0	0 %	100 %	
68 Wood Deck	0	80	2 100	0	0 %	100 %	
24 Frame Shed	0	64	2 100	4	0 %	100 %	
					%	%	
					%	%	
					%	%	
					%	%	
					%	%	
					%	%	

1.ONE STORY FRAM
2.TWO STORY FRAM
3.THREE STORY FR
4.1 & 1/2 STORY
5.1 & 3/4 STORY
6.2 & 1/2 STORY
21.Open Frame Por
22.Encl Frame Por
23.Frame Garage
24.Frame Shed
25.Frame Bay Wind
26.1SFr Overhang
27.Unfin Basement
28.Unfinished Att
29.Finished Attic

Map Lot R08-028-032 Account 200 Location 6 KENNEBEC DR. Card 1 Of 1 8-31-2016

MOFFITT, VERONICA

P.O. BOX 453

Lisbon ME 04250

Property Data

Neighborhood	18 PINEWOODS AREA
Tree Growth Year	0
TG MGT PLAN DATE	0
BLDG PERMIT YEAR	0
Zone/Land Use	1 GENERAL RESIDENTIAL
Secondary Zone	

Topography

1.Level	4.Below St	7.Steep
2.Rolling	5.Low	8.
3.Above St	6.Wet	9.

Utilities

1.Public	4.Dr Well	7.WELL & SEP
2.Water	5.Oth Prv Wa	8.HoldingTan
3.Sewer	6.Septic	9.P WTR/SEPT

Street

1.PubPaved	4.PrivGrav	7.No Road
2.PrivPavd	5.R/W	8.No Legal
3.PubGravl	6.Long R/W	9.LandLkd

Interior Inspection	0
CHANGE YR	0

Sale Data

Sale Date	
Price	

Sale Type

1.Land	4.MOHOland	7.
2.L & B	5.MOHOw/o	8.
3.Building	6.	9.Distress

Financing

1.Convent	4.Seller	7.
2.FHA/VA	5.Private	8.
3.Assumed	6.Cash	9.Unknown

Validity

1.Valid	4.Split	7.Changes
2.Related	5.Partial	8.Other
3.Distress	6.Exempt	9.ABUTTER

Verified

1.Buyer	4.Agent	7.Family
2.Seller	5.Pub Rec	8.Other
3.Lender	6.MLS	9.

Assessment Record

Year	Land	Buildings	Exempt	Total
2010	0	13,600	0	13,600
2011	0	14,300	0	14,300
2013	0	14,300	0	14,300
2015	0	14,300	0	14,300
2016	0	20,400	15,000	5,400

Land Data

Front Foot	Type	Effective Frontage	Effective Depth	Influence Factor	Influence Code
11.Primary Lot				%	
12.Additional I				%	
13.Additional II				%	
14.Additional III				%	
15.Additional IV				%	
				%	
				%	
Square Foot		**Square Feet**			
16.Primary Lot				%	
17.Additional I				%	
18.Additional II				%	
19.Additional III				%	
20.Additional IV				%	
				%	
				%	
Fract. Acre		**Acreage/Sites**			
21.HOMESITE				%	
22.COMMERCIAL SIT				%	
23.INDUSTRIAL SIT				%	
Acres				%	
27.REAR 1-5				%	
28.REAR 6-10				%	
29.REAR 11-20				%	
30.REAR 21 +				%	
34.Farmland SW					
35.Farmland MW					

Total Acreage 0.00

Influence Codes

1.VACANCY
2.Excess Frtg
3.Topography
4.Size/Shape
5.Access
6.Restriction
7.Access/Topo
8.ENV-OPEN SPACE
9.Fract Share
Acres
36.Farmland HW
37.T G Softwood
38.T G Mixed Woo
39.T G Hardwood
40.Gravel Pit
41.RP/Wetland/Was
42.Leased or MH S
43.Condo Site
44.SITE IMPROVEME
46.Waste
47.Common Land
48.PRIME COMM LOT
49.SECONDARY COMM
50.MARGINAL COMM
51.UTILITY ROW
52.TOWER SITE
53.PASTURE

Inspection Witnessed By:

X Date

No./Date	Description	Date Insp.

Notes:

LISBON

LISBON

Map Lot R08-028-032 | Account 200 | Location 6 KENNEBEC DR. | Card 1 Of 1 | 8-31-2016

Building Style		
1.Conv.	5.Garrison	9.DW
2.Ranch	6.Contemp	10.BERM
3.R Ranch	7.Seasonal	11.COMM &
4.Cape	8.Primitiv	12.

Dwelling Units

Other Units

Stories		
1.1	4.1.5	7.3.5
2.2	5.1.75	8.
3.3	6.2.5	9.

Exterior Walls		
1.Clapboar	5.T-111	9.Cem.Boar
2.WD.SH.	6.BR/Stone	10.Log
3.Compos.	7.Novelty	11.Other
4.ASB/ASP	8.AL/Vinyl	12.BLOCK

Roof Surface		
1.Asphalt	4.Composit	7.Metal RS
2.Slate	5.Wood	8.
3.Metal LC	6.Other	9.

SF Masonry Trim

BUILDING USE

OPEN-4-CUSTOM

Year Built

Year Remodeled

Foundation		
1.Concrete	4.Wood	7.DirtFlr
2.C Block	5.Slab	8.
3.Br/Stone	6.Piers	9.

Basement		
1.1/4 Bmt	4.Full Bmt	7.
2.1/2 Bmt	5.Crawl	8.
3.3/4 Bmt	6.1stFlUnf	9.None

Bsmt Gar # Cars

Wet Basement		
1.Dry	4.Dirt/Dry	7.
2.Damp	5.Dirt/Dmp	8.
3.Wet	6.Dirt/Wet	9.

SF Bsmt Living

Fin Bsmt Grade

Electrical-Amps

Heat Type 100%		
1.HWBB	5.FWA	9.No Heat
2.Radiator	6.GravWA	10.RIN/MON
3.RadFloor	7.Electric	11.
4.Steam	8.Fl/Wall	12.

Cool Type 0%		
1.Central	4.W&C Air	7.
2.Evapor	5.	8.
3.H Pump	6.	9.None

Kitchen Style		
1.Good	4.Obsolete	7.
2.Typical	5.	8.
3.Old Type	6.	9.None

Bath(s) Style		
1.Good	4.Obsolete	7.
2.Typical	5.	8.
3.Old Type	6.	9.None

Rooms

Bedrooms

Full Baths

Half Baths

Addn Fixtures

Fireplaces

TRIO Software
A Division of Harris Computer Systems

Layout		
1.Typical	4.(-) BR	7.
2.Inadeq	5.(-) BRs	8.
3.Poor	6.	9.

Attic		
1.1/4 Fin	4.Full Fin	7.
2.1/2 Fin	5.Fl/Stair	8.
3.3/4 Fin	6.1/2Fl/St	9.None

Insulation		
1.Full	4.Minimal	7.
2.Heavy	5.Partial	8.
3.Capped	6.	9.None

Unfinished %

Grade & Factor		
1.E Grade	4.B Grade	7.AA
2.D Grade	5.A Grade	8.AAAA Gra
3.C Grade	6.A+	9.Same

SQFT (Footprint)

Condition		
1.Poor	4.Avg	7.V G
2.Fair	5.Avg+	8.Exc
3.Avg-	6.Good	9.Same

Phys. % Good

Funct. % Good

Functional Code		
1.Incomp	4.Small Si	7.Layout
2.Overbuil	5.CDU	8.Other
3.Delap	6.Style	9.None

Econ. % Good

Economic Code		
0.None	3.No Power	9.None
1.Location	4.Generate	8.
2.Encroach	5.Misc	9.

Entrance Code 5 Estimated		
1.Interior	4.Vacant	7.
2.Refusal	5.Estimate	8.
3.Informed	6.	9.

Information Code 5 Estimate		
1.Owner	4.Agent	7.
2.Relative	5.Estimate	8.
3.Tenant	6.Other	9.

SHED 8X16+10X10=228

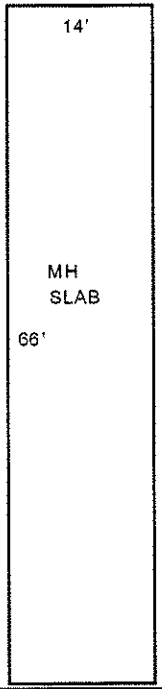



Date Inspected 1-19-2015

Additions, Outbuildings & Improvements

Type	Year	Units	Grade	Cond	Phys.	Funct.	Sound Value
998 14 Mobile	1991	14x66	4 100	6	0 %	100 %	
24 Frame Shed	0	228	2 100	4	0 %	100 %	
					%	%	
					%	%	
					%	%	
					%	%	
					%	%	
					%	%	
					%	%	
					%	%	

1.ONE STORY FRAM
2.TWO STORY FRAM
3.THREE STORY FR
4.1 & 1/2 STORY
5.1 & 3/4 STORY
6.2 & 1/2 STORY
21.Open Frame Por
22.Encl Frame Por
23.Frame Garage
24.Frame Shed
25.Frame Bay Wind
26.1SFr Overhang
27.Unfin Basement
28.Unfinished Att
29.Finished Attic

Map Lot R08-028-033 Account 2776 Location 4 KENNEBEC DRIVE Card 1 Of 1 8-31-2016

HALE, MARIE A.

PO BOX 113

LISBON ME 04250 0113

Property Data

Neighborhood **18 PINEWOODS AREA**

Tree Growth Year **0**

TG MGT PLAN DATE **0**

BLDG PERMIT YEAR **0**

Zone/Land Use **1 GENERAL RESIDENTIAL**

Secondary Zone

Topography **1 Level**

1.Level	4.Below St	7.Steep
2.Rolling	5.Low	8.
3.Above St	6.Wet	9.

Utilities **4 Drilled Well** **6 Septic System**

1.Public	4.Dr Well	7.WELL & SEP
2.Water	5.Oth Prv Wa	8.HoldingTan
3.Sewer	6.Septic	9.P WTR/SEPT

Street **1 Public Paved**

1.PubPaved	4.PrivGrav	7.No Road
2.PrivPavd	5.R/W	8.No Legal
3.PubGravl	6.Long R/W	9.LandLkd

Interior Inspection **0**

CHANGE YR **0**

Sale Data

Sale Date

Price

Sale Type

1.Land	4.MOHOland	7.
2.L & B	5.MOHOw/o	8.
3.Building	6.	9.Distress

Financing

1.Convent	4.Seller	7.
2.FHA/VA	5.Private	8.
3.Assumed	6.Cash	9.Unknown

Validity

1.Valid	4.Split	7.Changes
2.Related	5.Partial	8.Other
3.Distress	6.Exempt	9.ABUTTER

Verified

1.Buyer	4.Agent	7.Family
2.Seller	5.Pub Rec	8.Other
3.Lender	6.MLS	9.

Assessment Record

Year	Land	Buildings	Exempt	Total
2009	0	14,040	10,640	3,400
2010	0	11,600	11,600	0
2011	0	11,600	11,600	0
2013	0	11,600	11,600	0
2015	0	11,600	11,600	0
2016	0	17,600	17,600	0

Inspection Witnessed By:

X Date

No./Date	Description	Date Insp.

Notes:

1986 REDMAN 14X66

Land Data

	Type	Effective Frontage	Effective Depth	Influence Factor	Influence Code
Front Foot					
11.Primary Lot				%	
12.Additional I				%	
13.Additional II				%	
14.Additional III				%	
15.Additional IV				%	
				%	
				%	
Square Foot		**Square Feet**			
16.Primary Lot				%	
17.Additional I				%	
18.Additional II				%	
19.Additional III				%	
20.Additional IV				%	
				%	
				%	
Fract. Acre		**Acreage/Sites**			
21.HOMESITE				%	
22.COMMERCIAL SIT				%	
23.INDUSTRIAL SIT				%	
Acres				%	
27.REAR 1-5				%	
28.REAR 6-10				%	
29.REAR 11-20				%	
30.REAR 21 +				%	
34.Farmland SW					
35.Farmland MW					

Total Acreage 0.00

Influence Codes

1.VACANCY
2.Excess Frtg
3.Topography
4.Size/Shape
5.Access
6.Restriction
7.Access/Topo
8.ENV-OPEN SPACE
9.Fract Share

Acres

36.Farmland HW
37.T G Softwood
38.T G Mixed Woo
39.T G Hardwood
40.Gravel Pit
41.RP/Wetland/Was
42.Leased or MH S
43.Condo Site
44.SITE IMPROVEME
46.Waste
47.Common Land
48.PRIME COMM LOT
49.SECONDARY COMM
50.MARGINAL COMM
51.UTILITY ROW
52.TOWER SITE
53.PASTURE

LISBON

LISBON

Map Lot R08-028-033 | Account 2776 | Location 4 KENNEBEC DRIVE | Card 1 Of 1 | 8-31-2016

Building Style		
1.Conv.	5.Garrison	9.DW
2.Ranch	6.Contemp	10.BERM
3.R Ranch	7.Seasonal	11.COMM &
4.Cape	8.Primitiv	12.

Dwelling Units

Other Units

Stories		
1.1	4.1.5	7.3.5
2.2	5.1.75	8.
3.3	6.2.5	9.

Exterior Walls		
1.Clapboar	5.T-111	9.Cem.Boar
2.WD.SH.	6.BR/Stone	10.Log
3.Compos.	7.Novelty	11.Other
4.ASB/ASP	8.AL/Vinyl	12.BLOCK

Roof Surface		
1.Asphalt	4.Composit	7.Metal RS
2.Slate	5.Wood	8.
3.Metal LC	6.Other	9.

SF Masonry Trim

BUILDING USE

OPEN-4-CUSTOM

Year Built

Year Remodeled

Foundation		
1.Concrete	4.Wood	7.DirtFlr
2.C Block	5.Slab	8.
3.Br/Stone	6.Piers	9.

Basement		
1.1/4 Bmt	4.Full Bmt	7.
2.1/2 Bmt	5.Crawl	8.
3.3/4 Bmt	6.1stFlUnf	9.None

Bsmt Gar # Cars

Wet Basement		
1.Dry	4.Dirt/Dry	7.
2.Damp	5.Dirt/Dmp	8.
3.Wet	6.Dirt/Wet	9.

SF Bsmt Living

Fin Bsmt Grade

Electrical-Amps

Heat Type 100%		
1.HWBB	5.FWA	9.No Heat
2.Radiator	6.GravWA	10.RIN/MON
3.RadFloor	7.Electric	11.
4.Steam	8.Fl/Wall	12.

Cool Type 0%		
1.Central	4.W&C Air	7.
2.Evapor	5.	8.
3.H Pump	6.	9.None

Kitchen Style		
1.Good	4.Obsolete	7.
2.Typical	5.	8.
3.Old Type	6.	9.None

Bath(s) Style		
1.Good	4.Obsolete	7.
2.Typical	5.	8.
3.Old Type	6.	9.None

Rooms

Bedrooms

Full Baths

Half Baths

Addn Fixtures

Fireplaces

TRIO Software
A Division of Harris Computer Systems

Layout		
1.Typical	4.(-) BR	7.
2.Inadeq	5.(-) BRs	8.
3.Poor	6.	9.

Attic		
1.1/4 Fin	4.Full Fin	7.
2.1/2 Fin	5.Fl/Stair	8.
3.3/4 Fin	6.1/2Fl/St	9.None

Insulation		
1.Full	4.Minimal	7.
2.Heavy	5.Partial	8.
3.Capped	6.	9.None

Unfinished %

Grade & Factor		
1.E Grade	4.B Grade	7.AA
2.D Grade	5.A Grade	8.AAAA Gra
3.C Grade	6.A+	9.Same

SQFT (Footprint)

Condition		
1.Poor	4.Avg	7.V G
2.Fair	5.Avg+	8.Exc
3.Avg-	6.Good	9.Same

Phys. % Good

Funct. % Good

Functional Code		
1.Incomp	4.Small Si	7.Layout
2.Overbuil	5.CDU	8.Other
3.Delap	6.Style	9.None

Econ. % Good

Economic Code		
0.None	3.No Power	9.None
1.Location	4.Generate	8.
2.Encroach	5.Misc	9.

Entrance Code 5 Estimated		
1.Interior	4.Vacant	7.
2.Refusal	5.Estimate	8.
3.Informed	6.	9.

Information Code 5 Estimate		
1.Owner	4.Agent	7.
2.Relative	5.Estimate	8.
3.Tenant	6.Other	9.

SHED 8X8=64

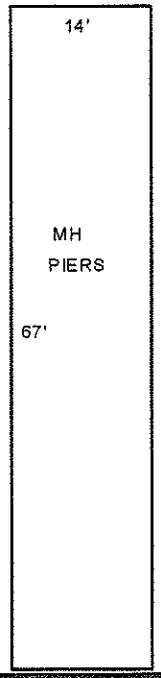



Date Inspected 1-19-2015

Additions, Outbuildings & Improvements

Type	Year	Units	Grade	Cond	Phys.	Funct.	Sound Value
998 14 Mobile	1986	14x67	4 100	5	0 %	100 %	
24 Frame Shed	0	64	2 100	3	0 %	100 %	
					%	%	
					%	%	
					%	%	
					%	%	
					%	%	
					%	%	
					%	%	
					%	%	

1.ONE STORY FRAM
2.TWO STORY FRAM
3.THREE STORY FR
4.1 & 1/2 STORY
5.1 & 3/4 STORY
6.2 & 1/2 STORY
21.Open Frame Por
22.Encl Frame Por
23.Frame Garage
24.Frame Shed
25.Frame Bay Wind
26.1SFr Overhang
27.Unfin Basement
28.Unfinished Att
29.Finished Attic

Map Lot R08-028-034 Account 1419 Location 2 KENNEBEC DRIVE Card 1 Of 1 8-31-2016

COUTURE, ROBERT

2 KENNEBEC DR

LISBON ME 04250

Property Data

Neighborhood **18 PINEWOODS AREA**

Tree Growth Year **0**

TG MGT PLAN DATE **0**

BLDG PERMIT YEAR **0**

Zone/Land Use **1 GENERAL RESIDENTIAL**

Secondary Zone

Topography **1 Level**

1.Level	4.Below St	7.Steep
2.Rolling	5.Low	8.
3.Above St	6.Wet	9.

Utilities **4 Drilled Well** **6 Septic System**

1.Public	4.Dr Well	7.WELL & SEP
2.Water	5.Oth Prv Wa	8.HoldingTan
3.Sewer	6.Septic	9.P WTR/SEPT

Street **1 Public Paved**

1.PubPaved	4.PrivGrav	7.No Road
2.PrivPavd	5.R/W	8.No Legal
3.PubGravl	6.Long R/W	9.LandLkd

Interior Inspection **0**

CHANGE YR **0**

Sale Data

Sale Date

Price

Sale Type

1.Land	4.MOHOland	7.
2.L & B	5.MOHOw/o	8.
3.Building	6.	9.Distress

Financing

1.Convent	4.Seller	7.
2.FHA/VA	5.Private	8.
3.Assumed	6.Cash	9.Unknown

Validity

1.Valid	4.Split	7.Changes
2.Related	5.Partial	8.Other
3.Distress	6.Exempt	9.ABUTTER

Verified

1.Buyer	4.Agent	7.Family
2.Seller	5.Pub Rec	8.Other
3.Lender	6.MLS	9.

Assessment Record

Year	Land	Buildings	Exempt	Total
2009	0	13,010	7,280	5,730
2010	0	10,100	8,000	2,100
2011	0	10,100	8,300	1,800
2013	0	10,100	8,500	1,600
2015	0	10,100	8,700	1,400
2016	0	18,000	15,000	3,000

Land Data

Front Foot	Type	Effective Frontage	Effective Depth	Influence Factor	Influence Code
11.Primary Lot				%	
12.Additional I				%	
13.Additional II				%	
14.Additional III				%	
15.Additional IV				%	
				%	
				%	

Square Foot	Square Feet		
16.Primary Lot		%	
17.Additional I		%	
18.Additional II		%	
19.Additional III		%	
20.Additional IV		%	
		%	
		%	

Fract. Acre	Acreage/Sites		
21.HOMESITE		%	
22.COMMERCIAL SIT		%	
23.INDUSTRIAL SIT		%	
Acres		%	
27.REAR 1-5		%	
28.REAR 6-10		%	
29.REAR 11-20		%	
30.REAR 21 +		%	
34.Farmland SW			
35.Farmland MW			

Total Acreage 0.00

Influence Codes

1.VACANCY
2.Excess Frtg
3.Topography
4.Size/Shape
5.Access
6.Restriction
7.Access/Topo
8.ENV-OPEN SPACE
9.Fract Share
Acres
36.Farmland HW
37.T G Softwood
38.T G Mixed Woo
39.T G Hardwood
40.Gravel Pit
41.RP/Wetland/Was
42.Leased or MH S
43.Condo Site
44.SITE IMPROVEME
46.Waste
47.Common Land
48.PRIME COMM LOT
49.SECONDARY COMM
50.MARGINAL COMM
51.UTILITY ROW
52.TOWER SITE
53.PASTURE

Inspection Witnessed By:

X Date

No./Date	Description	Date Insp.

Notes:

1986 RITZCRAFT 14X66
7604

LISBON

LISBON

Map Lot R08-028-034 | Account 1419 | Location 2 KENNEBEC DRIVE | Card 1 Of 1 | 8-31-2016

Building Style		
1.Conv.	5.Garrison	9.DW
2.Ranch	6.Contemp	10.BERM
3.R Ranch	7.Seasonal	11.COMM &
4.Cape	8.Primitiv	12.

Dwelling Units

Other Units

Stories		
1.1	4.1.5	7.3.5
2.2	5.1.75	8.
3.3	6.2.5	9.

Exterior Walls		
1.Clapboar	5.T-111	9.Cem.Boar
2.WD.SH.	6.BR/Stone	10.Log
3.Compos.	7.Novelty	11.Other
4.ASB/ASP	8.AL/Vinyl	12.BLOCK

Roof Surface		
1.Asphalt	4.Composit	7.Metal RS
2.Slate	5.Wood	8.
3.Metal LC	6.Other	9.

SF Masonry Trim

BUILDING USE

OPEN-4-CUSTOM

Year Built

Year Remodeled

Foundation		
1.Concrete	4.Wood	7.DirtFlr
2.C Block	5.Slab	8.
3.Br/Stone	6.Piers	9.

Basement		
1.1/4 Bmt	4.Full Bmt	7.
2.1/2 Bmt	5.Crawl	8.
3.3/4 Bmt	6.1stFlUnf	9.None

Bsmt Gar # Cars

Wet Basement		
1.Dry	4.Dirt/Dry	7.
2.Damp	5.Dirt/Dmp	8.
3.Wet	6.Dirt/Wet	9.

SF Bsmt Living

Fin Bsmt Grade

Electrical-Amps

Heat Type 100%		
1.HWBB	5.FWA	9.No Heat
2.Radiator	6.GravWA	10.RIN/MON
3.RadFloor	7.Electric	11.
4.Steam	8.Fl/Wall	12.

Cool Type 0%		
1.Central	4.W&C Air	7.
2.Evapor	5.	8.
3.H Pump	6.	9.None

Kitchen Style		
1.Good	4.Obsolete	7.
2.Typical	5.	8.
3.Old Type	6.	9.None

Bath(s) Style		
1.Good	4.Obsolete	7.
2.Typical	5.	8.
3.Old Type	6.	9.None

Rooms

Bedrooms

Full Baths

Half Baths

Addn Fixtures

Fireplaces

TRIO Software
A Division of Harris Computer Systems

Layout		
1.Typical	4.(-) BR	7.
2.Inadeq	5.(-) BRs	8.
3.Poor	6.	9.

Attic		
1.1/4 Fin	4.Full Fin	7.
2.1/2 Fin	5.Fl/Stair	8.
3.3/4 Fin	6.1/2Fl/St	9.None

Insulation		
1.Full	4.Minimal	7.
2.Heavy	5.Partial	8.
3.Capped	6.	9.None

Unfinished %

Grade & Factor		
1.E Grade	4.B Grade	7.AA
2.D Grade	5.A Grade	8.AAAA Gra
3.C Grade	6.A+	9.Same

SQFT (Footprint)

Condition		
1.Poor	4.Avg	7.V G
2.Fair	5.Avg+	8.Exc
3.Avg-	6.Good	9.Same

Phys. % Good

Funct. % Good

Functional Code		
1.Incomp	4.Small St	7.Layout
2.Overbuil	5.CDU	8.Other
3.Delap	6.Style	9.None

Econ. % Good

Economic Code		
0.None	3.No Power	9.None
1.Location	4.Generate	8.
2.Encroach	5.Misc	9.

Entrance Code 5 Estimated		
1.Interior	4.Vacant	7.
2.Refusal	5.Estimate	8.
3.Informed	6.	9.

Information Code 5 Estimate		
1.Owner	4.Agent	7.
2.Relative	5.Estimate	8.
3.Tenant	6.Other	9.

SHED 12X13=156

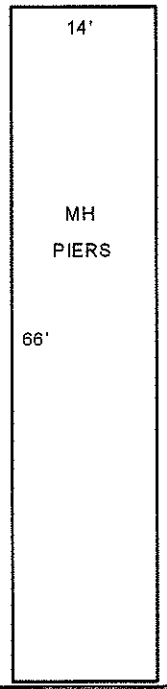



Date Inspected 1-19-2015

Additions, Outbuildings & Improvements

Type	Year	Units	Grade	Cond	Phys.	Funct.	Sound Value
998 14 Mobile	1986	14x66	4 100	5	0 %	100 %	
24 Frame Shed	0	156	2 100	4	0 %	100 %	
					%	%	
					%	%	
					%	%	
					%	%	
					%	%	
					%	%	
					%	%	
					%	%	

1.ONE STORY FRAM
2.TWO STORY FRAM
3.THREE STORY FR
4.1 & 1/2 STORY
5.1 & 3/4 STORY
6.2 & 1/2 STORY
21.Open Frame Por
22.Encl Frame Por
23.Frame Garage
24.Frame Shed
25.Frame Bay Wind
26.1SFr Overhang
27.Unfin Basement
28.Unfinished Att
29.Finished Attic

Map Lot R08-028-035 Account 5377 Location 12 ABENAKI DRIVE Card 1 Of 1 8-31-2016

RICHARDS, RALPH &
PELLETIER, AMY LOUISE
12 ABENAKI DR

LISBON ME 04250

Property Data

Neighborhood **18 PINEWOODS AREA**

Tree Growth Year **0**

TG MGT PLAN DATE **0**

BLDG PERMIT YEAR **0**

Zone/Land Use **1 GENERAL RESIDENTIAL**

Secondary Zone

Topography **1 Level**

1.Level	4.Below St	7.Steep
2.Rolling	5.Low	8.
3.Above St	6.Wet	9.

Utilities **4 Drilled Well** **6 Septic System**

1.Public	4.Dr Well	7.WELL & SEP
2.Water	5.Oth Prv Wa	8.HoldingTan
3.Sewer	6.Septic	9.P WTR/SEPT

Street **1 Public Paved**

1.PubPaved	4.PrivGrav	7.No Road
2.PrivPavd	5.R/W	8.No Legal
3.PubGravl	6.Long R/W	9.LandLkd

Interior Inspection **0**

CHANGE YR **0**

Sale Data

Sale Date

Price

Sale Type

1.Land	4.MOHOland	7.
2.L & B	5.MOHOw/o	8.
3.Building	6.	9.Distress

Financing

1.Convent	4.Seller	7.
2.FHA/VA	5.Private	8.
3.Assumed	6.Cash	9.Unknown

Validity

1.Valid	4.Split	7.Changes
2.Related	5.Partial	8.Other
3.Distress	6.Exempt	9.ABUTTER

Verified

1.Buyer	4.Agent	7.Family
2.Seller	5.Pub Rec	8.Other
3.Lender	6.MLS	9.

Assessment Record

Year	Land	Buildings	Exempt	Total
2009	0	13,900	7,280	6,620
2010	0	9,300	8,000	1,300
2011	0	9,300	8,300	1,000
2013	0	9,300	8,500	800
2015	0	9,300	8,700	600
2016	0	18,200	15,000	3,200

Land Data

Front Foot	Type	Effective Frontage	Effective Depth	Influence Factor	Influence Code
11.Primary Lot				%	
12.Additional I				%	
13.Additional II				%	
14.Additional III				%	
15.Additional IV				%	
				%	
				%	
Square Foot		**Square Feet**			
16.Primary Lot				%	
17.Additional I				%	
18.Additional II				%	
19.Additional III				%	
20.Additional IV				%	
				%	
				%	
Fract. Acre		**Acreage/Sites**			
21.HOMESITE				%	
22.COMMERCIAL SIT				%	
23.INDUSTRIAL SIT				%	
Acres				%	
27.REAR 1-5				%	
28.REAR 6-10				%	
29.REAR 11-20				%	
30.REAR 21 +				%	
34.Farmland SW					
35.Farmland MW					

Total Acreage 0.00

Influence Codes

1.VACANCY
2.Excess Frtg
3.Topography
4.Size/Shape
5.Access
6.Restriction
7.Access/Topo
8.ENV-OPEN SPACE
9.Fract Share
Acres
36.Farmland HW
37.T G Softwood
38.T G Mixed Woo
39.T G Hardwood
40.Gravel Pit
41.RP/Wetland/Was
42.Leased or MH S
43.Condo Site
44.SITE IMPROVEME
46.Waste
47.Common Land
48.PRIME COMM LOT
49.SECONDARY COMM
50.MARGINAL COMM
51.UTILITY ROW
52.TOWER SITE
53.PASTURE

Inspection Witnessed By:

X Date

No./Date	Description	Date Insp.

Notes:

1989 SKYLINE 14X70

LISBON

LISBON

Map Lot R08-028-035 | Account 5377 | Location 12 ABENAKI DRIVE | Card 1 Of 1 | 8-31-2016

Building Style		
1.Conv.	5.Garrison	9.DW
2.Ranch	6.Contemp	10.BERM
3.R Ranch	7.Seasonal	11.COMM &
4.Cape	8.Primitiv	12.

Dwelling Units

Other Units

Stories		
1.1	4.1.5	7.3.5
2.2	5.1.75	8.
3.3	6.2.5	9.

Exterior Walls		
1.Clapboar	5.T-111	9.Cem.Boar
2.WD.SH.	6.BR/Stone	10.Log
3.Compos.	7.Novelty	11.Other
4.ASB/ASP	8.AL/Vinyl	12.BLOCK

Roof Surface		
1.Asphalt	4.Composit	7.Metal RS
2.Slate	5.Wood	8.
3.Metal LC	6.Other	9.

SF Masonry Trim

BUILDING USE

OPEN-4-CUSTOM

Year Built

Year Remodeled

Foundation		
1.Concrete	4.Wood	7.DirtFlr
2.C Block	5.Slab	8.
3.Br/Stone	6.Piers	9.

Basement		
1.1/4 Bmt	4.Full Bmt	7.
2.1/2 Bmt	5.Crawl	8.
3.3/4 Bmt	6.1stFlUnf	9.None

Bsmt Gar # Cars

Wet Basement		
1.Dry	4.Dirt/Dry	7.
2.Damp	5.Dirt/Dmp	8.
3.Wet	6.Dirt/Wet	9.

SF Bsmt Living

Fin Bsmt Grade

Electrical-Amps

Heat Type 100%		
1.HWBB	5.FWA	9.No Heat
2.Radiator	6.GravWA	10.RIN/MON
3.RadFloor	7.Electric	11.
4.Steam	8.Fl/Wall	12.

Cool Type 0%		
1.Central	4.W&C Air	7.
2.Evapor	5.	8.
3.H Pump	6.	9.None

Kitchen Style		
1.Good	4.Obsolete	7.
2.Typical	5.	8.
3.Old Type	6.	9.None

Bath(s) Style		
1.Good	4.Obsolete	7.
2.Typical	5.	8.
3.Old Type	6.	9.None

Rooms

Bedrooms

Full Baths

Half Baths

Addn Fixtures

Fireplaces

TRIO Software
A Division of Harris Computer Systems

Layout		
1.Typical	4.(-) BR	7.
2.Inadeq	5.(-) BRs	8.
3.Poor	6.	9.

Attic		
1.1/4 Fin	4.Full Fin	7.
2.1/2 Fin	5.Fl/Stair	8.
3.3/4 Fin	6.1/2Fl/St	9.None

Insulation		
1.Full	4.Minimal	7.
2.Heavy	5.Partial	8.
3.Capped	6.	9.None

Unfinished %

Grade & Factor		
1.E Grade	4.B Grade	7.AA
2.D Grade	5.A Grade	8.AAAA Gra
3.C Grade	6.A+	9.Same

SQFT (Footprint)

Condition		
1.Poor	4.Avg	7.V G
2.Fair	5.Avg+	8.Exc
3.Avg-	6.Good	9.Same

Phys. % Good

Funct. % Good

Functional Code		
1.Incomp	4.Small Si	7.Layout
2.Overbuil	5.CDU	8.Other
3.Delap	6.Style	9.None

Econ. % Good

Economic Code		
0.None	3.No Power	9.None
1.Location	4.Generate	8.
2.Encroach	5.Misc	9.

Entrance Code 3 Information Only		
1.Interior	4.Vacant	7.
2.Refusal	5.Estimate	8.
3.Informed	6.	9.

Information Code 1 Owner		
1.Owner	4.Agent	7.
2.Relative	5.Estimate	8.
3.Tenant	6.Other	9.

Date Inspected 1-19-2015

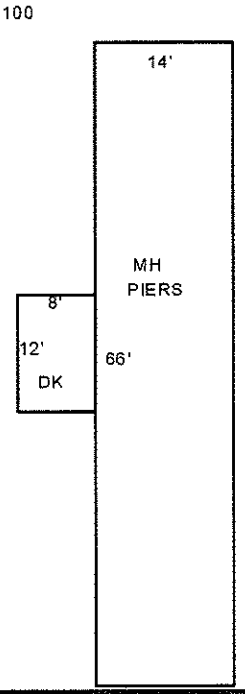



Additions, Outbuildings & Improvements

Type	Year	Units	Grade	Cond	Phys.	Funct.	Sound Value
998 14 Mobile	1989	14x66	4 100	5	0 %	100 %	
68 Wood Deck	0	96	3 100	0	0 %	100 %	
24 Frame Shed	0	100	3 100	4	0 %	100 %	
					%	%	
					%	%	
					%	%	
					%	%	
					%	%	
					%	%	
					%	%	

1.ONE STORY FRAM
2.TWO STORY FRAM
3.THREE STORY FR
4.1 & 1/2 STORY
5.1 & 3/4 STORY
6.2 & 1/2 STORY
21.Open Frame Por
22.Encl Frame Por
23.Frame Garage
24.Frame Shed
25.Frame Bay Wind
26.1SFr Overhang
27.Unfin Basement
28.Unfinished Att
29.Finished Attic

Map Lot R08-028-036 | Account 607 | Location 10 ABENAKI DRIVE | Card 1 Of 1 | 8-31-2016

BLANCHETTE, DANNY &
SANDRA J.
10 ABENAKI DR

LISBON ME 04250

Property Data

Neighborhood **18 PINEWOODS AREA**

Tree Growth Year **0**

TG MGT PLAN DATE **0**

BLDG PERMIT YEAR **0**

Zone/Land Use **1 GENERAL RESIDENTIAL**

Secondary Zone

Topography **1 Level**

1.Level	4.Below St	7.Steep
2.Rolling	5.Low	8.
3.Above St	6.Wet	9.

Utilities **4 Drilled Well** **6 Septic System**

1.Public	4.Dr Well	7.WELL & SEP
2.Water	5.Oth Prv Wa	8.HoldingTan
3.Sewer	6.Septic	9.P WTR/SEPT

Street **1 Public Paved**

1.PubPaved	4.PrivGrav	7.No Road
2.PrivPavd	5.R/W	8.No Legal
3.PubGravl	6.Long R/W	9.LandLkd

Interior Inspection **0**

CHANGE YR **0**

Sale Data

Sale Date

Price

Sale Type

1.Land	4.MOHOland	7.
2.L & B	5.MOHOw/o	8.
3.Building	6.	9.Distress

Financing

1.Convent	4.Seller	7.
2.FHA/VA	5.Private	8.
3.Assumed	6.Cash	9.Unknown

Validity

1.Valid	4.Split	7.Changes
2.Related	5.Partial	8.Other
3.Distress	6.Exempt	9.ABUTTER

Verified

1.Buyer	4.Agent	7.Family
2.Seller	5.Pub Rec	8.Other
3.Lender	6.MLS	9.

Assessment Record

Year	Land	Buildings	Exempt	Total
2009	0	28,580	7,280	21,300
2010	0	19,900	8,000	11,900
2011	0	19,900	8,300	11,600
2013	0	19,900	8,500	11,400
2015	0	19,900	8,700	11,200
2016	0	32,100	15,000	17,100

Land Data

Front Foot	Type	Effective Frontage	Effective Depth	Influence Factor	Influence Code
11.Primary Lot				%	
12.Additional I				%	
13.Additional II				%	
14.Additional III				%	
15.Additional IV				%	
				%	
				%	

Square Foot	Square Feet		
16.Primary Lot		%	
17.Additional I		%	
18.Additional II		%	
19.Additional III		%	
20.Additional IV		%	
		%	
		%	

Fract. Acre	Acreage/Sites		
21.HOMESITE		%	
22.COMMERCIAL SIT		%	
23.INDUSTRIAL SIT		%	
Acres		%	
27.REAR 1-5		%	
28.REAR 6-10		%	
29.REAR 11-20		%	
30.REAR 21 +		%	
34.Farmland SW			
35.Farmland MW			

Total Acreage 0.00

Influence Codes

1.VACANCY
2.Excess Frtg
3.Topography
4.Size/Shape
5.Access
6.Restriction
7.Access/Topo
8.ENV-OPEN SPACE
9.Fract Share
Acres
36.Farmland HW
37.T G Softwood
38.T G Mixed Woo
39.T G Hardwood
40.Gravel Pit
41.RP/Wetland/Was
42.Leased or MH S
43.Condo Site
44.SITE IMPROVEME
46.Waste
47.Common Land
48.PRIME COMM LOT
49.SECONDARY COMM
50.MARGINAL COMM
51.UTILITY ROW
52.TOWER SITE
53.PASTURE

Inspection Witnessed By:

X Date

No./Date	Description	Date Insp.

Notes:

2001 LIBERTY
08-L-67086

LISBON

LISBON

Map Lot R08-028-036 | Account 607 | Location 10 ABENAKI DRIVE | Card 1 Of 1 | 8-31-2016

Building Style		
1.Conv.	5.Garrison	9.DW
2.Ranch	6.Contemp	10.BERM
3.R Ranch	7.Seasonal	11.COMM &
4.Cape	8.Primitiv	12.

Dwelling Units

Other Units

Stories		
1.1	4.1.5	7.3.5
2.2	5.1.75	8.
3.3	6.2.5	9.

Exterior Walls		
1.Clapboar	5.T-111	9.Cem.Boar
2.WD.SH.	6.BR/Stone	10.Log
3.Compos.	7.Novelty	11.Other
4.ASB/ASP	8.AL/Vinyl	12.BLOCK

Roof Surface		
1.Asphalt	4.Composit	7.Metal RS
2.Slate	5.Wood	8.
3.Metal LC	6.Other	9.

SF Masonry Trim

BUILDING USE

OPEN-4-CUSTOM

Year Built

Year Remodeled

Foundation		
1.Concrete	4.Wood	7.DirtFlr
2.C Block	5.Slab	8.
3.Br/Stone	6.Piers	9.

Basement		
1.1/4 Bmt	4.Full Bmt	7.
2.1/2 Bmt	5.Crawl	8.
3.3/4 Bmt	6.1stFlUnf	9.None

Bsmt Gar # Cars

Wet Basement		
1.Dry	4.Dirt/Dry	7.
2.Damp	5.Dirt/Dmp	8.
3.Wet	6.Dirt/Wet	9.

SF Bsmt Living

Fin Bsmt Grade

Electrical-Amps

Heat Type 100%		
1.HWBB	5.FWA	9.No Heat
2.Radiator	6.GravWA	10.RIN/MON
3.RadFloor	7.Electric	11.
4.Steam	8.Fl/Wall	12.

Cool Type 0%		
1.Central	4.W&C Air	7.
2.Evapor	5.	8.
3.H Pump	6.	9.None

Kitchen Style		
1.Good	4.Obsolete	7.
2.Typical	5.	8.
3.Old Type	6.	9.None

Bath(s) Style		
1.Good	4.Obsolete	7.
2.Typical	5.	8.
3.Old Type	6.	9.None

Rooms

Bedrooms

Full Baths

Half Baths

Addn Fixtures

Fireplaces

TRIO Software
A Division of Harris Computer Systems

Layout		
1.Typical	4.(-) BR	7.
2.Inadeq	5.(-) BRs	8.
3.Poor	6.	9.

Attic		
1.1/4 Fin	4.Full Fin	7.
2.1/2 Fin	5.Fl/Stair	8.
3.3/4 Fin	6.1/2Fl/St	9.None

Insulation		
1.Full	4.Minimal	7.
2.Heavy	5.Partial	8.
3.Capped	6.	9.None

Unfinished %

Grade & Factor		
1.E Grade	4.B Grade	7.AA
2.D Grade	5.A Grade	8.AAAA Gra
3.C Grade	6.A+	9.Same

SQFT (Footprint)

Condition		
1.Poor	4.Avg	7.V G
2.Fair	5.Avg+	8.Exc
3.Avg-	6.Good	9.Same

Phys. % Good

Funct. % Good

Functional Code		
1.Incomp	4.Small Si	7.Layout
2.Overbuil	5.CDU	8.Other
3.Delap	6.Style	9.None

Econ. % Good

Economic Code		
0.None	3.No Power	9.None
1.Location	4.Generate	8.
2.Encroach	5.Misc	9.

Entrance Code 5 Estimated		
1.Interior	4.Vacant	7.
2.Refusal	5.Estimate	8.
3.Informed	6.	9.

Information Code 5 Estimate		
1.Owner	4.Agent	7.
2.Relative	5.Estimate	8.
3.Tenant	6.Other	9.

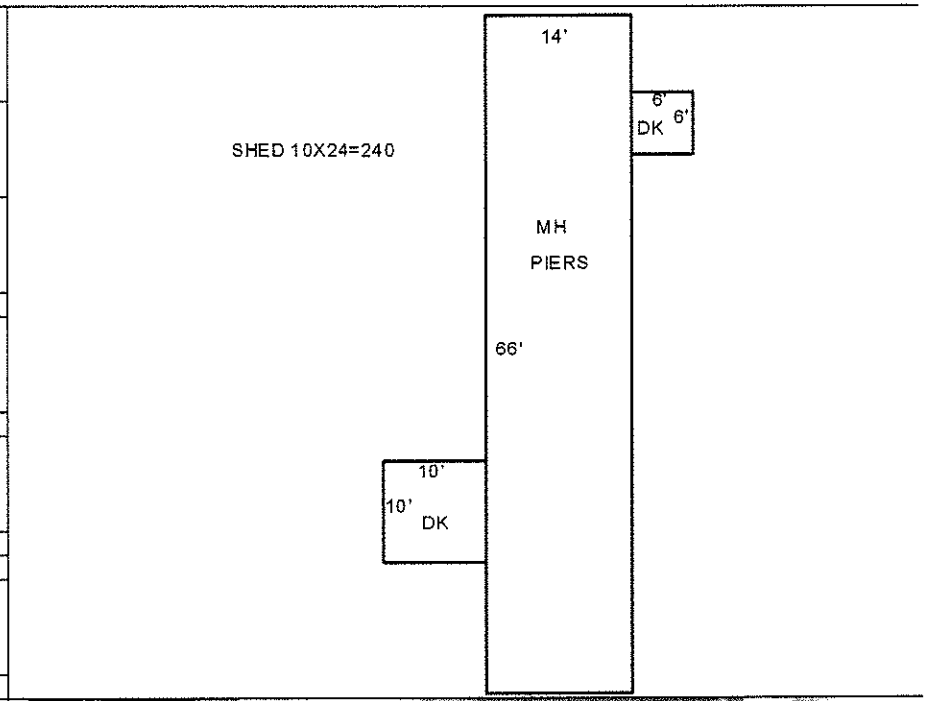



Date Inspected 1-19-2015

Additions, Outbuildings & Improvements

Type	Year	Units	Grade	Cond	Phys.	Funct.	Sound Value
998 14 Mobile	2001	14x66	5 100	5	0 %	100 %	
68 Wood Deck	0	36	3 100	0	0 %	100 %	
68 Wood Deck	0	100	3 100	0	0 %	100 %	
24 Frame Shed	0	240	3 100	4	0 %	100 %	
					%	%	
					%	%	
					%	%	
					%	%	
					%	%	
					%	%	

1.ONE STORY FRAM
2.TWO STORY FRAM
3.THREE STORY FR
4.1 & 1/2 STORY
5.1 & 3/4 STORY
6.2 & 1/2 STORY
21.Open Frame Por
22.Encl Frame Por
23.Frame Garage
24.Frame Shed
25.Frame Bay Wind
26.1SFr Overhang
27.Unfin Basement
28.Unfinished Att
29.Finished Attic

Map Lot R08-028-037 Account 4727 Location 11 ABENAKI DRIVE Card 1 Of 1 8-31-2016

WATTS, TRACY

11 ABENAKI DR

LISBON ME 04250

Property Data

Neighborhood **18 PINEWOODS AREA**

Tree Growth Year **0**

TG MGT PLAN DATE **0**

BLDG PERMIT YEAR **0**

Zone/Land Use **1 GENERAL RESIDENTIAL**

Secondary Zone

Topography **1 Level**

1.Level	4.Below St	7.Steep
2.Rolling	5.Low	8.
3.Above St	6.Wet	9.

Utilities **4 Drilled Well** **6 Septic System**

1.Public	4.Dr Well	7.WELL & SEP
2.Water	5.Oth Prv Wa	8.HoldingTan
3.Sewer	6.Septic	9.P WTR/SEPT

Street **1 Public Paved**

1.PubPaved	4.PrivGrav	7.No Road
2.PrivPavd	5.R/W	8.No Legal
3.PubGravl	6.Long R/W	9.LandLkd

Interior Inspection **0**

CHANGE YR **0**

Sale Data

Sale Date

Price

Sale Type

1.Land	4.MOHOland	7.
2.L & B	5.MOHOw/o	8.
3.Building	6.	9.Distress

Financing

1.Convent	4.Seller	7.
2.FHA/VA	5.Private	8.
3.Assumed	6.Cash	9.Unknown

Validity

1.Valid	4.Split	7.Changes
2.Related	5.Partial	8.Other
3.Distress	6.Exempt	9.ABUTTER

Verified

1.Buyer	4.Agent	7.Family
2.Seller	5.Pub Rec	8.Other
3.Lender	6.MLS	9.

Assessment Record

Year	Land	Buildings	Exempt	Total
2009	0	13,430	0	13,430
2010	0	10,900	0	10,900
2011	0	10,900	8,300	2,600
2013	0	10,900	8,500	2,400
2015	0	10,900	0	10,900
2016	0	17,800	15,000	2,800

Land Data

Front Foot	Type	Effective Frontage	Effective Depth	Influence Factor	Influence Code
11.Primary Lot				%	
12.Additional I				%	
13.Additional II				%	
14.Additional III				%	
15.Additional IV				%	
				%	
				%	
Square Foot		**Square Feet**			
16.Primary Lot				%	
17.Additional I				%	
18.Additional II				%	
19.Additional III				%	
20.Additional IV				%	
				%	
				%	
Fract. Acre		**Acreage/Sites**			
21.HOMESITE				%	
22.COMMERCIAL SIT				%	
23.INDUSTRIAL SIT				%	
Acres				%	
27.REAR 1-5				%	
28.REAR 6-10				%	
29.REAR 11-20				%	
30.REAR 21 +				%	
34.Farmland SW					
35.Farmland MW					

Total Acreage 0.00

Influence Codes

1.VACANCY
2.Excess Frtg
3.Topography
4.Size/Shape
5.Access
6.Restriction
7.Access/Topo
8.ENV-OPEN SPACE
9.Fract Share
Acres
36.Farmland HW
37.T G Softwood
38.T G Mixed Woo
39.T G Hardwood
40.Gravel Pit
41.RP/Wetland/Was
42.Leased or MH S
43.Condo Site
44.SITE IMPROVEME
46.Waste
47.Common Land
48.PRIME COMM LOT
49.SECONDARY COMM
50.MARGINAL COMM
51.UTILITY ROW
52.TOWER SITE
53.PASTURE

Inspection Witnessed By:

X Date

No./Date	Description	Date Insp.

Notes:

1987 HOLLY PARK 14X66
17580

LISBON

LISBON

Map Lot R08-028-037 | Account 4727 | Location 11 ABENAKI DRIVE | Card 1 Of 1 | 8-31-2016

Building Style		
1.Conv.	5.Garrison	9.DW
2.Ranch	6.Contemp	10.BERM
3.R Ranch	7.Seasonal	11.COMM &
4.Cape	8.Primitiv	12.

Dwelling Units

Other Units

Stories		
1.1	4.1.5	7.3.5
2.2	5.1.75	8.
3.3	6.2.5	9.

Exterior Walls		
1.Clapboar	5.T-111	9.Cem.Boar
2.WD.SH.	6.BR/Stone	10.Log
3.Compos.	7.Novelty	11.Other
4.ASB/ASP	8.AL/Vinyl	12.BLOCK

Roof Surface		
1.Asphalt	4.Composit	7.Metal RS
2.Slate	5.Wood	8.
3.Metal LC	6.Other	9.

SF Masonry Trim

BUILDING USE

OPEN-4-CUSTOM

Year Built

Year Remodeled

Foundation		
1.Concrete	4.Wood	7.DirtFlr
2.C Block	5.Slab	8.
3.Br/Stone	6.Piers	9.

Basement		
1.1/4 Bmt	4.Full Bmt	7.
2.1/2 Bmt	5.Crawl	8.
3.3/4 Bmt	6.1stFlUnf	9.None

Bsmt Gar # Cars

Wet Basement		
1.Dry	4.Dirt/Dry	7.
2.Damp	5.Dirt/Dmp	8.
3.Wet	6.Dirt/Wet	9.

SF Bsmt Living

Fin Bsmt Grade

Electrical-Amps

Heat Type 100%		
1.HWBB	5.FWA	9.No Heat
2.Radiator	6.GravWA	10.RIN/MON
3.RadFloor	7.Electric	11.
4.Steam	8.Fl/Wall	12.

Cool Type 0%		
1.Central	4.W&C Air	7.
2.Evapor	5.	8.
3.H Pump	6.	9.None

Kitchen Style		
1.Good	4.Obsolete	7.
2.Typical	5.	8.
3.Old Type	6.	9.None

Bath(s) Style		
1.Good	4.Obsolete	7.
2.Typical	5.	8.
3.Old Type	6.	9.None

Rooms

Bedrooms

Full Baths

Half Baths

Addn Fixtures

Fireplaces

TRIO Software
A Division of Harris Computer Systems

Layout		
1.Typical	4.(-) BR	7.
2.Inadeq	5.(-) BRs	8.
3.Poor	6.	9.

Attic		
1.1/4 Fin	4.Full Fin	7.
2.1/2 Fin	5.Fl/Stair	8.
3.3/4 Fin	6.1/2Fl/St	9.None

Insulation		
1.Full	4.Minimal	7.
2.Heavy	5.Partial	8.
3.Capped	6.	9.None

Unfinished %

Grade & Factor		
1.E Grade	4.B Grade	7.AA
2.D Grade	5.A Grade	8.AAAA Gra
3.C Grade	6.A+	9.Same

SQFT (Footprint)

Condition		
1.Poor	4.Avg	7.V G
2.Fair	5.Avg+	8.Exc
3.Avg-	6.Good	9.Same

Phys. % Good

Funct. % Good

Functional Code		
1.Incomp	4.Small Sl	7.Layout
2.Overbuil	5.CDU	8.Other
3.Delap	6.Style	9.None

Econ. % Good

Economic Code		
0.None	3.No Power	9.None
1.Location	4.Generate	8.
2.Encroach	5.Misc	9.

Entrance Code 3 Information Only		
1.Interior	4.Vacant	7.
2.Refusal	5.Estimate	8.
3.Informed	6.	9.

Information Code 1 Owner		
1.Owner	4.Agent	7.
2.Relative	5.Estimate	8.
3.Tenant	6.Other	9.

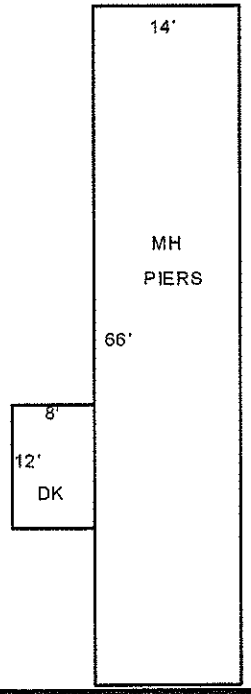



Date Inspected 1-19-2015

Additions, Outbuildings & Improvements

Type	Year	Units	Grade	Cond	Phys.	Funct.	Sound Value
998 14 Mobile	1987	14x66	4 100	5	0 %	100 %	
68 Wood Deck	0	96	2 100	0	0 %	100 %	
24 Frame Shed	0	64	3 100	4	0 %	100 %	
					%	%	
					%	%	
					%	%	
					%	%	
					%	%	
					%	%	
					%	%	

1.ONE STORY FRAM
2.TWO STORY FRAM
3.THREE STORY FR
4.1 & 1/2 STORY
5.1 & 3/4 STORY
6.2 & 1/2 STORY
21.Open Frame Por
22.Encl Frame Por
23.Frame Garage
24.Frame Shed
25.Frame Bay Wind
26.1SFr Overhang
27.Unfin Basement
28.Unfinished Att
29.Finished Attic

Map Lot R08-028-038 Account 643 Location 13 ABENAKI DRIVE Card 1 Of 1 8-31-2016

STIMPSON, MARK

13 ABENAKI DRIVE

LISBON ME 04250

Property Data

Neighborhood **18 PINEWOODS AREA**

Tree Growth Year **0**

TG MGT PLAN DATE **0**

BLDG PERMIT YEAR **0**

Zone/Land Use **10 INDUSTRIAL**

Secondary Zone

Topography **1 Level**

1.Level	4.Below St	7.Steep
2.Rolling	5.Low	8.
3.Above St	6.Wet	9.

Utilities **1 All Public**

1.Public	4.Dr Well	7.WELL & SEP
2.Water	5.Oth Prv Wa	8.HoldingTan
3.Sewer	6.Septic	9.P WTR/SEPT

Street **1 Public Paved**

1.PubPaved	4.PrivGrav	7.No Road
2.PrivPavd	5.R/W	8.No Legal
3.PubGravl	6.Long R/W	9.LandLkd

Interior Inspection **0**

CHANGE YR **0**

Sale Data

Sale Date

Price

Sale Type

1.Land	4.MOHOland	7.
2.L & B	5.MOHOw/o	8.
3.Building	6.	9.Distress

Financing

1.Convent	4.Seller	7.
2.FHA/VA	5.Private	8.
3.Assumed	6.Cash	9.Unknown

Validity

1.Valid	4.Split	7.Changes
2.Related	5.Partial	8.Other
3.Distress	6.Exempt	9.ABUTTER

Verified

1.Buyer	4.Agent	7.Family
2.Seller	5.Pub Rec	8.Other
3.Lender	6.MLS	9.

Assessment Record

Year	Land	Buildings	Exempt	Total
2015	0	26,180	8,700	17,480
2016	0	42,000	15,000	27,000

Land Data

Front Foot	Type	Effective Frontage	Effective Depth	Influence Factor	Influence Code
11.Primary Lot				%	
12.Additional I				%	
13.Additional II				%	
14.Additional III				%	
15.Additional IV				%	
				%	
				%	
Square Foot		**Square Feet**			
16.Primary Lot				%	
17.Additional I				%	
18.Additional II				%	
19.Additional III				%	
20.Additional IV				%	
				%	
				%	
Fract. Acre		**Acreage/Sites**			
21.HOMESITE				%	
22.COMMERCIAL SIT				%	
23.INDUSTRIAL SIT				%	
Acres				%	
27.REAR 1-5				%	
28.REAR 6-10				%	
29.REAR 11-20				%	
30.REAR 21 +				%	
34.Farmland SW					
35.Farmland MW					

Total Acreage 0.00

Influence Codes

1.VACANCY
2.Excess Frtg
3.Topography
4.Size/Shape
5.Access
6.Restriction
7.Access/Topo
8.ENV-OPEN SPACE
9.Fract Share
Acres
36.Farmland HW
37.T G Softwood
38.T G Mixed Woo
39.T G Hardwood
40.Gravel Pit
41.RP/Wetland/Was
42.Leased or MH S
43.Condo Site
44.SITE IMPROVEME
46.Waste
47.Common Land
48.PRIME COMM LOT
49.SECONDARY COMM
50.MARGINAL COMM
51.UTILITY ROW
52.TOWER SITE
53.PASTURE

Inspection Witnessed By:

X Date

No./Date	Description	Date Insp.

Notes:

LISBON

LISBON

Map Lot R08-028-038 | Account 643 | Location 13 ABENAKI DRIVE | Card 1 Of 1 | 8-31-2016

Building Style		
1.Conv.	5.Garrison	9.DW
2.Ranch	6.Contemp	10.BERM
3.R Ranch	7.Seasonal	11.COMM &
4.Cape	8.Primitiv	12.

Dwelling Units

Other Units

Stories		
1.1	4.1.5	7.3.5
2.2	5.1.75	8.
3.3	6.2.5	9.

Exterior Walls		
1.Clapboar	5.T-111	9.Cem.Boar
2.WD.SH.	6.BR/Stone	10.Log
3.Compos.	7.Novelty	11.Other
4.ASB/ASP	8.AL/Vinyl	12.BLOCK

Roof Surface		
1.Asphalt	4.Composit	7.Metal RS
2.Slate	5.Wood	8.
3.Metal LC	6.Other	9.

SF Masonry Trim

BUILDING USE

OPEN-4-CUSTOM

Year Built

Year Remodeled

Foundation		
1.Concrete	4.Wood	7.DirtFlr
2.C Block	5.Slab	8.
3.Br/Stone	6.Piers	9.

Basement		
1.1/4 Bmt	4.Full Bmt	7.
2.1/2 Bmt	5.Crawl	8.
3.3/4 Bmt	6.1stFlUnf	9.None

Bsmt Gar # Cars

Wet Basement		
1.Dry	4.Dirt/Dry	7.
2.Damp	5.Dirt/Dmp	8.
3.Wet	6.Dirt/Wet	9.

SF Bsmt Living

Fin Bsmt Grade

Electrical-Amps

Heat Type 100%		
1.HWBB	5.FWA	9.No Heat
2.Radiator	6.GravWA	10.RIN/MON
3.RadFloor	7.Electric	11.
4.Steam	8.Fl/Wall	12.

Cool Type 0%		
1.Central	4.W&C Air	7.
2.Evapor	5.	8.
3.H Pump	6.	9.None

Kitchen Style		
1.Good	4.Obsolete	7.
2.Typical	5.	8.
3.Old Type	6.	9.None

Bath(s) Style		
1.Good	4.Obsolete	7.
2.Typical	5.	8.
3.Old Type	6.	9.None

Rooms

Bedrooms

Full Baths

Half Baths

Addn Fixtures

Fireplaces

TRIO Software
A Division of Harris Computer Systems

Layout		
1.Typical	4.(-) BR	7.
2.Inadeq	5.(-) BRs	8.
3.Poor	6.	9.

Attic		
1.1/4 Fin	4.Full Fin	7.
2.1/2 Fin	5.Fl/Stair	8.
3.3/4 Fin	6.1/2Fl/St	9.None

Insulation		
1.Full	4.Minimal	7.
2.Heavy	5.Partial	8.
3.Capped	6.	9.None

Unfinished %

Grade & Factor		
1.E Grade	4.B Grade	7.AA
2.D Grade	5.A Grade	8.AAAA Gra
3.C Grade	6.A+	9.Same

SQFT (Footprint)

Condition		
1.Poor	4.Avg	7.V G
2.Fair	5.Avg+	8.Exc
3.Avg-	6.Good	9.Same

Phys. % Good

Funct. % Good

Functional Code		
1.Incomp	4.Small Sl	7.Layout
2.Overbuil	5.CDU	8.Other
3.Delap	6.Style	9.None

Econ. % Good

Economic Code		
0.None	3.No Power	9.None
1.Location	4.Generate	8.
2.Encroach	5.Misc	9.

Entrance Code 0		
1.Interior	4.Vacant	7.
2.Refusal	5.Estimate	8.
3.Informed	6.	9.

Information Code 0		
1.Owner	4.Agent	7.
2.Relative	5.Estimate	8.
3.Tenant	6.Other	9.

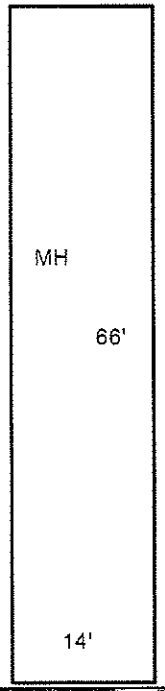



Date Inspected 7-05-2016

Additions, Outbuildings & Improvements

Type	Year	Units	Grade	Cond	Phys.	Funct.	Sound Value
998 14 Mobile	2014	14x66	5 100	4	0 %	100 %	
24 Frame Shed	2014	80	3 100	4	0 %	100 %	
					%	%	
					%	%	
					%	%	
					%	%	
					%	%	
					%	%	
					%	%	
					%	%	

1.ONE STORY FRAM
2.TWO STORY FRAM
3.THREE STORY FR
4.1 & 1/2 STORY
5.1 & 3/4 STORY
6.2 & 1/2 STORY
21.Open Frame Por
22.Encl Frame Por
23.Frame Garage
24.Frame Shed
25.Frame Bay Wind
26.1SFr Overhang
27.Unfin Basement
28.Unfinished Att
29.Finished Attic

Map Lot R08-028-039 | Account 3300 | Location 18 ARNOLD DRIVE | Card 1 Of 1 | 8-31-2016

JORDAN, MICHAEL &
BABINEAU, JENNIFER
18 ARNOLD DR

LISBON ME 04250

Property Data

Neighborhood **18 PINEWOODS AREA**

Tree Growth Year **0**

TG MGT PLAN DATE **0**

BLDG PERMIT YEAR **0**

Zone/Land Use **1 GENERAL RESIDENTIAL**

Secondary Zone

Topography **1 Level**

1.Level	4.Below St	7.Steep
2.Rolling	5.Low	8.
3.Above St	6.Wet	9.

Utilities **4 Drilled Well** **6 Septic System**

1.Public	4.Dr Well	7.WELL & SEP
2.Water	5.Oth Prv Wa	8.HoldingTan
3.Sewer	6.Septic	9.P WTR/SEPT

Street **1 Public Paved**

1.PubPaved	4.PrivGrav	7.No Road
2.PrivPavd	5.R/W	8.No Legal
3.PubGravl	6.Long R/W	9.LandLkd

Interior Inspection **0**

CHANGE YR **0**

Sale Data

Sale Date

Price

Sale Type

1.Land	4.MOHOland	7.
2.L & B	5.MOHOw/o	8.
3.Building	6.	9.Distress

Financing

1.Convent	4.Seller	7.
2.FHA/VA	5.Private	8.
3.Assumed	6.Cash	9.Unknown

Validity

1.Valid	4.Split	7.Changes
2.Related	5.Partial	8.Other
3.Distress	6.Exempt	9.ABUTTER

Verified

1.Buyer	4.Agent	7.Family
2.Seller	5.Pub Rec	8.Other
3.Lender	6.MLS	9.

Assessment Record

Year	Land	Buildings	Exempt	Total
2009	0	14,810	0	14,810
2010	0	12,800	0	12,800
2011	0	12,800	8,300	4,500
2013	0	12,800	8,500	4,300
2015	0	12,800	8,700	4,100
2016	0	21,800	15,000	6,800

Land Data

Front Foot	Type	Effective Frontage	Effective Depth	Influence Factor	Influence Code
11.Primary Lot				%	
12.Additional I				%	
13.Additional II				%	
14.Additional III				%	
15.Additional IV				%	
				%	
				%	

Square Foot	Square Feet		
16.Primary Lot		%	
17.Additional I		%	
18.Additional II		%	
19.Additional III		%	
20.Additional IV		%	
		%	
		%	

Fract. Acre	Acreage/Sites		
21.HOMESITE		%	
22.COMMERCIAL SIT		%	
23.INDUSTRIAL SIT		%	
Acres		%	
27.REAR 1-5		%	
28.REAR 6-10		%	
29.REAR 11-20		%	
30.REAR 21 +		%	
34.Farmland SW			
35.Farmland MW			

Total Acreage 0.00

Influence Codes

1.VACANCY
2.Excess Frtg
3.Topography
4.Size/Shape
5.Access
6.Restriction
7.Access/Topo
8.ENV-OPEN SPACE
9.Fract Share
Acres
36.Farmland HW
37.T G Softwood
38.T G Mixed Woo
39.T G Hardwood
40.Gravel Pit
41.RP/Wetland/Was
42.Leased or MH S
43.Condo Site
44.SITE IMPROVEME
46.Waste
47.Common Land
48.PRIME COMM LOT
49.SECONDARY COMM
50.MARGINAL COMM
51.UTILITY ROW
52.TOWER SITE
53.PASTURE

Inspection Witnessed By:

X Date

No./Date	Description	Date Insp.

Notes:

14X66 TOWER 1989

LISBON

LISBON

Map Lot R08-028-039 | Account 3300 | Location 18 ARNOLD DRIVE | Card 1 Of 1 | 8-31-2016

Building Style		
1.Conv.	5.Garrison	9.DW
2.Ranch	6.Contemp	10.BERM
3.R Ranch	7.Seasonal	11.COMM &
4.Cape	8.Primitiv	12.
Dwelling Units		
Other Units		
Stories		
1.1	4.1.5	7.3.5
2.2	5.1.75	8.
3.3	6.2.5	9.
Exterior Walls		
1.Clapboar	5.T-111	9.Cem.Boar
2.WD.SH.	6.BR/Stone	10.Log
3.Compos.	7.Novelty	11.Other
4.ASB/ASP	8.AL/Vinyl	12.BLOCK
Roof Surface		
1.Asphalt	4.Composit	7.Metal RS
2.Slate	5.Wood	8.
3.Metal LC	6.Other	9.
SF Masonry Trim		
BUILDING USE		
OPEN-4-CUSTOM		
Year Built		
Year Remodeled		
Foundation		
1.Concrete	4.Wood	7.DirtFlr
2.C Block	5.Slab	8.
3.Br/Stone	6.Piers	9.
Basement		
1.1/4 Bmt	4.Full Bmt	7.
2.1/2 Bmt	5.Crawl	8.
3.3/4 Bmt	6.1stFlUnf	9.None
Bsmt Gar # Cars		
Wet Basement		
1.Dry	4.Dirt/Dry	7.
2.Damp	5.Dirt/Dmp	8.
3.Wet	6.Dirt/Wet	9.

SF Bsmt Living		
Fin Bsmt Grade		
Electrical-Amps		
Heat Type **100%**		
1.HWBB	5.FWA	9.No Heat
2.Radiator	6.GravWA	10.RIN/MON
3.RadFloor	7.Electric	11.
4.Steam	8.Fl/Wall	12.
Cool Type **0%**		
1.Central	4.W&C Air	7.
2.Evapor	5.	8.
3.H Pump	6.	9.None
Kitchen Style		
1.Good	4.Obsolete	7.
2.Typical	5.	8.
3.Old Type	6.	9.None
Bath(s) Style		
1.Good	4.Obsolete	7.
2.Typical	5.	8.
3.Old Type	6.	9.None
# Rooms		
# Bedrooms		
# Full Baths		
# Half Baths		
# Addn Fixtures		
# Fireplaces		

TRIO Software
A Division of Harris Computer Systems

Layout		
1.Typical	4.(-) BR	7.
2.Inadeq	5.(-) BRs	8.
3.Poor	6.	9.
Attic		
1.1/4 Fin	4.Full Fin	7.
2.1/2 Fin	5.Fl/Stair	8.
3.3/4 Fin	6.1/2Fl/St	9.None
Insulation		
1.Full	4.Minimal	7.
2.Heavy	5.Partial	8.
3.Capped	6.	9.None
Unfinished %		
Grade & Factor		
1.E Grade	4.B Grade	7.AA
2.D Grade	5.A Grade	8.AAAA Gra
3.C Grade	6.A+	9.Same
SQFT (Footprint)		
Condition		
1.Poor	4.Avg	7.V G
2.Fair	5.Avg+	8.Exc
3.Avg-	6.Good	9.Same
Phys. % Good		
Funct. % Good		
Functional Code		
1.Incomp	4.Small Si	7.Layout
2.Overbuil	5.CDU	8.Other
3.Delap	6.Style	9.None
Econ. % Good		
Economic Code		
0.None	3.No Power	9.None
1.Location	4.Generate	8.
2.Encroach	5.Misc	9.
Entrance Code **5 Estimated**		
1.Interior	4.Vacant	7.
2.Refusal	5.Estimate	8.
3.Informed	6.	9.
Information Code **5 Estimate**		
1.Owner	4.Agent	7.
2.Relative	5.Estimate	8.
3.Tenant	6.Other	9.

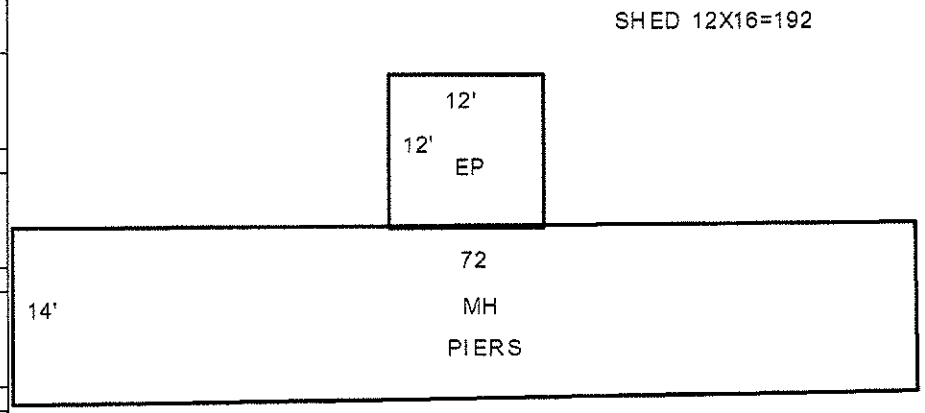



Date Inspected 1-19-2015

Additions, Outbuildings & Improvements

Type	Year	Units	Grade	Cond	Phys.	Funct.	Sound Value
998 14 Mobile	1989	14x72	4 100	5	0 %	100 %	
22 Encl Frame Porch	0	144	2 100	0	0 %	100 %	
24 Frame Shed	0	192	3 100	4	0 %	100 %	
					%	%	
					%	%	
					%	%	
					%	%	
					%	%	
					%	%	
					%	%	

1.ONE STORY FRAM
2.TWO STORY FRAM
3.THREE STORY FR
4.1 & 1/2 STORY
5.1 & 3/4 STORY
6.2 & 1/2 STORY
21.Open Frame Por
22.Encl Frame Por
23.Frame Garage
24.Frame Shed
25.Frame Bay Wind
26.1SFr Overhang
27.Unfin Basement
28.Unfinished Att
29.Finished Attic

Map Lot R08-028-040 Account 5035 Location 16 ARNOLD DRIVE Card 1 Of 1 8-31-2016

PEASLEE, TINA

16 ARNOLD DR

LISBON ME 04250

Property Data

Neighborhood **18 PINEWOODS AREA**

Tree Growth Year **0**

TG MGT PLAN DATE **0**

BLDG PERMIT YEAR **0**

Zone/Land Use **1 GENERAL RESIDENTIAL**

Secondary Zone

Topography **1 Level**

1.Level	4.Below St	7.Steep
2.Rolling	5.Low	8.
3.Above St	6.Wet	9.

Utilities **4 Drilled Well** **6 Septic System**

1.Public	4.Dr Well	7.WELL & SEP
2.Water	5.Oth Prv Wa	8.HoldingTan
3.Sewer	6.Septic	9.P WTR/SEPT

Street **1 Public Paved**

1.PubPaved	4.PrivGrav	7.No Road
2.PrivPavd	5.R/W	8.No Legal
3.PubGravl	6.Long R/W	9.LandLkd

Interior Inspection **0**

CHANGE YR **0**

Sale Data

Sale Date

Price

Sale Type

1.Land	4.MOHOland	7.
2.L & B	5.MOHOw/o	8.
3.Building	6.	9.Distress

Financing

1.Convent	4.Seller	7.
2.FHA/VA	5.Private	8.
3.Assumed	6.Cash	9.Unknown

Validity

1.Valid	4.Split	7.Changes
2.Related	5.Partial	8.Other
3.Distress	6.Exempt	9.ABUTTER

Verified

1.Buyer	4.Agent	7.Family
2.Seller	5.Pub Rec	8.Other
3.Lender	6.MLS	9.

Assessment Record

Year	Land	Buildings	Exempt	Total
2009	0	21,110	0	21,110
2010	0	15,000	0	15,000
2011	0	15,000	0	15,000
2013	0	15,000	0	15,000
2015	0	15,000	8,700	6,300
2016	0	22,200	15,000	7,200

Land Data

Front Foot	Type	Effective Frontage	Effective Depth	Influence Factor	Influence Code
11.Primary Lot				%	
12.Additional I				%	
13.Additional II				%	
14.Additional III				%	
15.Additional IV				%	
				%	
				%	
Square Foot		**Square Feet**			
16.Primary Lot				%	
17.Additional I				%	
18.Additional II				%	
19.Additional III				%	
20.Additional IV				%	
				%	
				%	
Fract. Acre		**Acreage/Sites**			
21.HOMESITE				%	
22.COMMERCIAL SIT				%	
23.INDUSTRIAL SIT				%	
Acres				%	
27.REAR 1-5				%	
28.REAR 6-10				%	
29.REAR 11-20				%	
30.REAR 21 +				%	
34.Farmland SW					
35.Farmland MW					

Total Acreage 0.00

Influence Codes

1.VACANCY
2.Excess Frtg
3.Topography
4.Size/Shape
5.Access
6.Restriction
7.Access/Topo
8.ENV-OPEN SPACE
9.Fract Share
Acres
36.Farmland HW
37.T G Softwood
38.T G Mixed Woo
39.T G Hardwood
40.Gravel Pit
41.RP/Wetland/Was
42.Leased or MH S
43.Condo Site
44.SITE IMPROVEME
46.Waste
47.Common Land
48.PRIME COMM LOT
49.SECONDARY COMM
50.MARGINAL COMM
51.UTILITY ROW
52.TOWER SITE
53.PASTURE

Inspection Witnessed By:

X Date

No./Date	Description	Date Insp.

Notes:

1991 16X67 BURLINGTON

LISBON

LISBON

Map Lot R08-028-040 | Account 5035 | Location 16 ARNOLD DRIVE | Card 1 Of 1 | 8-31-2016

Building Style		
1.Conv.	5.Garrison	9.DW
2.Ranch	6.Contemp	10.BERM
3.R Ranch	7.Seasonal	11.COMM &
4.Cape	8.Primitiv	12.

Dwelling Units
Other Units

Stories		
1.1	4.1.5	7.3.5
2.2	5.1.75	8.
3.3	6.2.5	9.

Exterior Walls		
1.Clapboar	5.T-111	9.Cem.Boar
2.WD.SH.	6.BR/Stone	10.Log
3.Compos.	7.Novelty	11.Other
4.ASB/ASP	8.AL/Vinyl	12.BLOCK

Roof Surface		
1.Asphalt	4.Composit	7.Metal RS
2.Slate	5.Wood	8.
3.Metal LC	6.Other	9.

SF Masonry Trim
BUILDING USE
OPEN-4-CUSTOM
Year Built
Year Remodeled

Foundation		
1.Concrete	4.Wood	7.DirtFlr
2.C Block	5.Slab	8.
3.Br/Stone	6.Piers	9.

Basement		
1.1/4 Bmt	4.Full Bmt	7.
2.1/2 Bmt	5.Crawl	8.
3.3/4 Bmt	6.1stFlUnf	9.None

Bsmt Gar # Cars

Wet Basement		
1.Dry	4.Dirt/Dry	7.
2.Damp	5.Dirt/Dmp	8.
3.Wet	6.Dirt/Wet	9.

SF Bsmt Living
Fin Bsmt Grade
Electrical-Amps

Heat Type **100%**		
1.HWBB	5.FWA	9.No Heat
2.Radiator	6.GravWA	10.RIN/MON
3.RadFloor	7.Electric	11.
4.Steam	8.Fl/Wall	12.

Cool Type **0%**		
1.Central	4.W&C Air	7.
2.Evapor	5.	8.
3.H Pump	6.	9.None

Kitchen Style		
1.Good	4.Obsolete	7.
2.Typical	5.	8.
3.Old Type	6.	9.None

Bath(s) Style		
1.Good	4.Obsolete	7.
2.Typical	5.	8.
3.Old Type	6.	9.None

Rooms
Bedrooms
Full Baths
Half Baths
Addn Fixtures
Fireplaces

TRIO Software
A Division of Harris Computer Systems

Layout		
1.Typical	4.(-) BR	7.
2.Inadeq	5.(-) BRs	8.
3.Poor	6.	9.

Attic		
1.1/4 Fin	4.Full Fin	7.
2.1/2 Fin	5.Fl/Stair	8.
3.3/4 Fin	6.1/2Fl/St	9.None

Insulation		
1.Full	4.Minimal	7.
2.Heavy	5.Partial	8.
3.Capped	6.	9.None

Unfinished %

Grade & Factor		
1.E Grade	4.B Grade	7.AA
2.D Grade	5.A Grade	8.AAAA Gra
3.C Grade	6.A+	9.Same

SQFT (Footprint)

Condition		
1.Poor	4.Avg	7.V G
2.Fair	5.Avg+	8.Exc
3.Avg-	6.Good	9.Same

Phys. % Good
Funct. % Good

Functional Code		
1.Incomp	4.Small Si	7.Layout
2.Overbuil	5.CDU	8.Other
3.Delap	6.Style	9.None

Econ. % Good

Economic Code		
0.None	3.No Power	9.None
1.Location	4.Generate	8.
2.Encroach	5.Misc	9.

Entrance Code **5 Estimated**		
1.Interior	4.Vacant	7.
2.Refusal	5.Estimate	8.
3.Informed	6.	9.

Information Code **5 Estimate**		
1.Owner	4.Agent	7.
2.Relative	5.Estimate	8.
3.Tenant	6.Other	9.

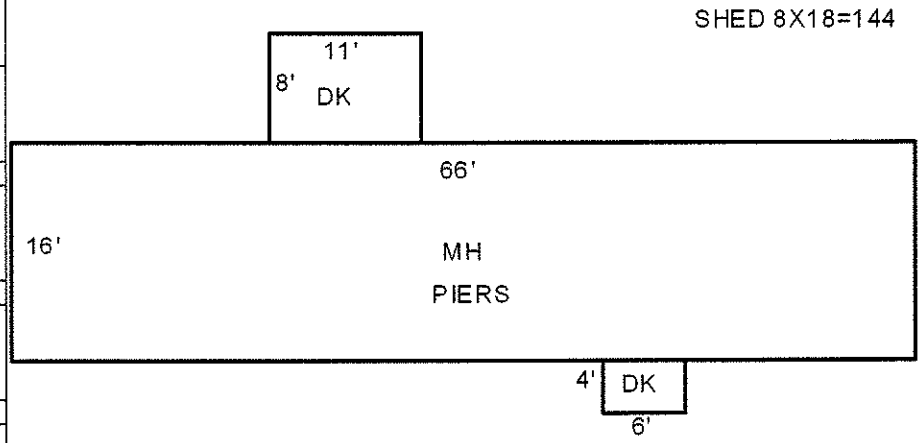



Date Inspected

Additions, Outbuildings & Improvements

Type	Year	Units	Grade	Cond	Phys.	Funct.	Sound Value
999 16 Mobile	1991	16x66	5 100	4	0 %	100 %	
68 Wood Deck	0	24	2 100	0	0 %	100 %	
68 Wood Deck	0	88	2 100	0	0 %	100 %	
24 Frame Shed	0	144	2 100	4	0 %	100 %	
					%	%	
					%	%	
					%	%	
					%	%	
					%	%	
					%	%	

1.ONE STORY FRAM
2.TWO STORY FRAM
3.THREE STORY FR
4.1 & 1/2 STORY
5.1 & 3/4 STORY
6.2 & 1/2 STORY
21.Open Frame Por
22.Encl Frame Por
23.Frame Garage
24.Frame Shed
25.Frame Bay Wind
26.1SFr Overhang
27.Unfin Basement
28.Unfinished Att
29.Finished Attic

Map Lot R08-028-041 Account 1883 Location 19 ARNOLD DRIVE Card 1 Of 1 8-31-2016

DUBOIS, CHARLES &
BETTY
19 ARNOLD DR

LISBON ME 04250

Property Data

Neighborhood **18 PINEWOODS AREA**

Tree Growth Year **0**

TG MGT PLAN DATE **0**

BLDG PERMIT YEAR **0**

Zone/Land Use **1 GENERAL RESIDENTIAL**

Secondary Zone

Topography **1 Level**

1.Level	4.Below St	7.Steep
2.Rolling	5.Low	8.
3.Above St	6.Wet	9.

Utilities **4 Drilled Well** **6 Septic System**

1.Public	4.Dr Well	7.WELL & SEP
2.Water	5.Oth Prv Wa	8.HoldingTan
3.Sewer	6.Septic	9.P WTR/SEPT

Street **1 Public Paved**

1.PubPaved	4.PrivGrav	7.No Road
2.PrivPavd	5.R/W	8.No Legal
3.PubGravl	6.Long R/W	9.LandLkd

Interior Inspection **0**

CHANGE YR **0**

Sale Data

Sale Date

Price

Sale Type

1.Land	4.MOHOland	7.
2.L & B	5.MOHOw/o	8.
3.Building	6.	9.Distress

Financing

1.Convent	4.Seller	7.
2.FHA/VA	5.Private	8.
3.Assumed	6.Cash	9.Unknown

Validity

1.Valid	4.Split	7.Changes
2.Related	5.Partial	8.Other
3.Distress	6.Exempt	9.ABUTTER

Verified

1.Buyer	4.Agent	7.Family
2.Seller	5.Pub Rec	8.Other
3.Lender	6.MLS	9.

Assessment Record

Year	Land	Buildings	Exempt	Total
2009	0	30,050	7,280	22,770
2010	0	21,400	8,000	13,400
2011	0	21,400	8,300	13,100
2013	0	21,400	8,500	12,900
2015	0	21,400	8,700	12,700
2016	0	27,300	15,000	12,300

Land Data

Front Foot	Type	Effective Frontage	Effective Depth	Influence Factor	Influence Code
11.Primary Lot				%	
12.Additional I				%	
13.Additional II				%	
14.Additional III				%	
15.Additional IV				%	
				%	
				%	
Square Foot		**Square Feet**			
16.Primary Lot				%	
17.Additional I				%	
18.Additional II				%	
19.Additional III				%	
20.Additional IV				%	
				%	
				%	
Fract. Acre		**Acreage/Sites**			
21.HOMESITE				%	
22.COMMERCIAL SIT				%	
23.INDUSTRIAL SIT				%	
Acres				%	
27.REAR 1-5				%	
28.REAR 6-10				%	
29.REAR 11-20				%	
30.REAR 21 +				%	
34.Farmland SW					
35.Farmland MW					

Total Acreage 0.00

Influence Codes

1.VACANCY
2.Excess Frtg
3.Topography
4.Size/Shape
5.Access
6.Restriction
7.Access/Topo
8.ENV-OPEN SPACE
9.Fract Share
Acres
36.Farmland HW
37.T G Softwood
38.T G Mixed Woo
39.T G Hardwood
40.Gravel Pit
41.RP/Wetland/Was
42.Leased or MH S
43.Condo Site
44.SITE IMPROVEME
46.Waste
47.Common Land
48.PRIME COMM LOT
49.SECONDARY COMM
50.MARGINAL COMM
51.UTILITY ROW
52.TOWER SITE
53.PASTURE

Inspection Witnessed By:

X Date

No./Date	Description	Date Insp.

Notes:

1996 BURLINGTON 16X72
7210A

LISBON

LISBON

Map Lot R08-028-041 | Account 1883 | Location 19 ARNOLD DRIVE | Card 1 Of 1 | 8-31-2016

Building Style		
1.Conv.	5.Garrison	9.DW
2.Ranch	6.Contemp	10.BERM
3.R Ranch	7.Seasonal	11.COMM &
4.Cape	8.Primitiv	12.

Dwelling Units
Other Units

Stories		
1.1	4.1.5	7.3.5
2.2	5.1.75	8.
3.3	6.2.5	9.

Exterior Walls		
1.Clapboar	5.T-111	9.Cem.Boar
2.WD.SH.	6.BR/Stone	10.Log
3.Compos.	7.Novelty	11.Other
4.ASB/ASP	8.AL/Vinyl	12.BLOCK

Roof Surface		
1.Asphalt	4.Composit	7.Metal RS
2.Slate	5.Wood	8.
3.Metal LC	6.Other	9.

SF Masonry Trim
BUILDING USE
OPEN-4-CUSTOM
Year Built
Year Remodeled

Foundation		
1.Concrete	4.Wood	7.DirtFlr
2.C Block	5.Slab	8.
3.Br/Stone	6.Piers	9.

Basement		
1.1/4 Bmt	4.Full Bmt	7.
2.1/2 Bmt	5.Crawl	8.
3.3/4 Bmt	6.1stFlUnf	9.None

Bsmt Gar # Cars

Wet Basement		
1.Dry	4.Dirt/Dry	7.
2.Damp	5.Dirt/Dmp	8.
3.Wet	6.Dirt/Wet	9.

SF Bsmt Living
Fin Bsmt Grade
Electrical-Amps

Heat Type 100%		
1.HWBB	5.FWA	9.No Heat
2.Radiator	6.GravWA	10.RIN/MON
3.RadFloor	7.Electric	11.
4.Steam	8.Fl/Wall	12.

Cool Type 0%		
1.Central	4.W&C Air	7.
2.Evapor	5.	8.
3.H Pump	6.	9.None

Kitchen Style		
1.Good	4.Obsolete	7.
2.Typical	5.	8.
3.Old Type	6.	9.None

Bath(s) Style		
1.Good	4.Obsolete	7.
2.Typical	5.	8.
3.Old Type	6.	9.None

Rooms
Bedrooms
Full Baths
Half Baths
Addn Fixtures
Fireplaces

TRIO Software
A Division of Harris Computer Systems

Layout		
1.Typical	4.(-) BR	7.
2.Inadeq	5.(-) BRs	8.
3.Poor	6.	9.

Attic		
1.1/4 Fin	4.Full Fin	7.
2.1/2 Fin	5.Fl/Stair	8.
3.3/4 Fin	6.1/2Fl/St	9.None

Insulation		
1.Full	4.Minimal	7.
2.Heavy	5.Partial	8.
3.Capped	6.	9.None

Unfinished %

Grade & Factor		
1.E Grade	4.B Grade	7.AA
2.D Grade	5.A Grade	8.AAAA Gra
3.C Grade	6.A+	9.Same

SQFT (Footprint)

Condition		
1.Poor	4.Avg	7.V G
2.Fair	5.Avg+	8.Exc
3.Avg-	6.Good	9.Same

Phys. % Good
Funct. % Good

Functional Code		
1.Incomp	4.Small Si	7.Layout
2.Overbuil	5.CDU	8.Other
3.Delap	6.Style	9.None

Econ. % Good

Economic Code		
0.None	3.No Power	9.None
1.Location	4.Generate	8.
2.Encroach	5.Misc	9.

Entrance Code 5 Estimated		
1.Interior	4.Vacant	7.
2.Refusal	5.Estimate	8.
3.Informed	6.	9.

Information Code 5 Estimate		
1.Owner	4.Agent	7.
2.Relative	5.Estimate	8.
3.Tenant	6.Other	9.

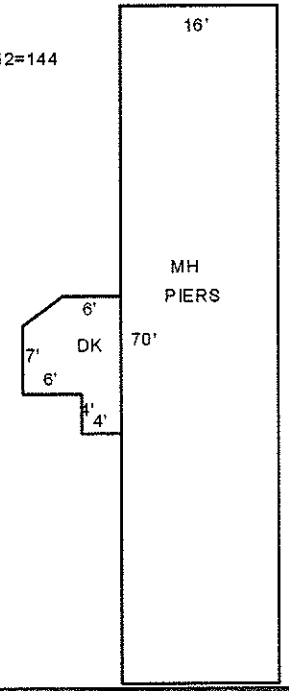



Date Inspected 1-20-2015

Additions, Outbuildings & Improvements

Type	Year	Units	Grade	Cond	Phys.	Funct.	Sound Value
999 16 Mobile	1992	16x70	5 100	5	0 %	100 %	
68 Wood Deck	0	110	2 100	0	0 %	100 %	
24 Frame Shed	0	144	3 100	4	0 %	100 %	
					%	%	
					%	%	
					%	%	
					%	%	
					%	%	
					%	%	
					%	%	

1.ONE STORY FRAM
2.TWO STORY FRAM
3.THREE STORY FR
4.1 & 1/2 STORY
5.1 & 3/4 STORY
6.2 & 1/2 STORY
21.Open Frame Por
22.Encl Frame Por
23.Frame Garage
24.Frame Shed
25.Frame Bay Wind
26.1SFr Overhang
27.Unfin Basement
28.Unfinished Att
29.Finished Attic

Map Lot R08-028-042 Account 4601 Location 17 ARNOLD DRIVE Card 1 Of 1 8-31-2016

MOORE, SHERYL

17 ARNOLD DR

LISBON ME 04250

Property Data

Neighborhood **18 PINEWOODS AREA**

Tree Growth Year **0**

TG MGT PLAN DATE **0**

BLDG PERMIT YEAR **0**

Zone/Land Use **1 GENERAL RESIDENTIAL**

Secondary Zone

Topography **1 Level**

1.Level	4.Below St	7.Steep
2.Rolling	5.Low	8.
3.Above St	6.Wet	9.

Utilities **4 Drilled Well** **6 Septic System**

1.Public	4.Dr Well	7.WELL & SEP
2.Water	5.Oth Prv Wa	8.HoldingTan
3.Sewer	6.Septic	9.P WTR/SEPT

Street **1 Public Paved**

1.PubPaved	4.PrivGrav	7.No Road
2.PrivPavd	5.R/W	8.No Legal
3.PubGravl	6.Long R/W	9.LandLkd

Interior Inspection **0**

CHANGE YR **0**

Sale Data

Sale Date

Price

Sale Type

1.Land	4.MOHOland	7.
2.L & B	5.MOHOw/o	8.
3.Building	6.	9.Distress

Financing

1.Convent	4.Seller	7.
2.FHA/VA	5.Private	8.
3.Assumed	6.Cash	9.Unknown

Validity

1.Valid	4.Split	7.Changes
2.Related	5.Partial	8.Other
3.Distress	6.Exempt	9.ABUTTER

Verified

1.Buyer	4.Agent	7.Family
2.Seller	5.Pub Rec	8.Other
3.Lender	6.MLS	9.

Assessment Record

Year	Land	Buildings	Exempt	Total
2009	0	27,200	7,280	19,920
2010	0	18,200	8,000	10,200
2011	0	18,200	8,300	9,900
2013	0	18,200	8,500	9,700
2015	0	18,200	8,700	9,500
2016	0	24,800	15,000	9,800

Land Data

Front Foot	Type	Effective Frontage	Effective Depth	Influence Factor	Influence Code
11.Primary Lot				%	
12.Additional I				%	
13.Additional II				%	
14.Additional III				%	
15.Additional IV				%	
				%	
				%	
Square Foot		**Square Feet**			
16.Primary Lot				%	
17.Additional I				%	
18.Additional II				%	
19.Additional III				%	
20.Additional IV				%	
				%	
				%	
Fract. Acre		**Acreage/Sites**			
21.HOMESITE				%	
22.COMMERCIAL SIT				%	
23.INDUSTRIAL SIT				%	
Acres				%	
27.REAR 1-5				%	
28.REAR 6-10				%	
29.REAR 11-20				%	
30.REAR 21 +				%	
34.Farmland SW				%	
35.Farmland MW				%	

Total Acreage 0.00

Influence Codes

1.VACANCY
2.Excess Frtg
3.Topography
4.Size/Shape
5.Access
6.Restriction
7.Access/Topo
8.ENV-OPEN SPACE
9.Fract Share
Acres
36.Farmland HW
37.T G Softwood
38.T G Mixed Woo
39.T G Hardwood
40.Gravel Pit
41.RP/Wetland/Was
42.Leased or MH S
43.Condo Site
44.SITE IMPROVEME
46.Waste
47.Common Land
48.PRIME COMM LOT
49.SECONDARY COMM
50.MARGINAL COMM
51.UTILITY ROW
52.TOWER SITE
53.PASTURE

Inspection Witnessed By:

X Date

No./Date	Description	Date Insp.

Notes:

1998 CASTLE 14X80
CHPA2329

LISBON

LISBON

Map Lot R08-028-042 | Account 4601 | Location 17 ARNOLD DRIVE | Card 1 Of 1 | 8-31-2016

Building Style		
1.Conv.	5.Garrison	9.DW
2.Ranch	6.Contemp	10.BERM
3.R Ranch	7.Seasonal	11.COMM &
4.Cape	8.Primitiv	12.

Dwelling Units
Other Units

Stories		
1.1	4.1.5	7.3.5
2.2	5.1.75	8.
3.3	6.2.5	9.

Exterior Walls		
1.Clapboar	5.T-111	9.Cem.Boar
2.WD.SH.	6.BR/Stone	10.Log
3.Compos.	7.Novelty	11.Other
4.ASB/ASP	8.AL/Vinyl	12.BLOCK

Roof Surface		
1.Asphalt	4.Composit	7.Metal RS
2.Slate	5.Wood	8.
3.Metal LC	6.Other	9.

SF Masonry Trim
BUILDING USE
OPEN-4-CUSTOM
Year Built
Year Remodeled

Foundation		
1.Concrete	4.Wood	7.DirtFlr
2.C Block	5.Slab	8.
3.Br/Stone	6.Piers	9.

Basement		
1.1/4 Bmt	4.Full Bmt	7.
2.1/2 Bmt	5.Crawl	8.
3.3/4 Bmt	6.1stFlUnf	9.None

Bsmt Gar # Cars

Wet Basement		
1.Dry	4.Dirt/Dry	7.
2.Damp	5.Dirt/Dmp	8.
3.Wet	6.Dirt/Wet	9.

SF Bsmt Living
Fin Bsmt Grade
Electrical-Amps

Heat Type 100%		
1.HWBB	5.FWA	9.No Heat
2.Radiator	6.GravWA	10.RIN/MON
3.RadFloor	7.Electric	11.
4.Steam	8.Fl/Wall	12.

Cool Type 0%		
1.Central	4.W&C Air	7.
2.Evapor	5.	8.
3.H Pump	6.	9.None

Kitchen Style		
1.Good	4.Obsolete	7.
2.Typical	5.	8.
3.Old Type	6.	9.None

Bath(s) Style		
1.Good	4.Obsolete	7.
2.Typical	5.	8.
3.Old Type	6.	9.None

Rooms
Bedrooms
Full Baths
Half Baths
Addn Fixtures
Fireplaces

TRIO Software
A Division of Harris Computer Systems

Layout		
1.Typical	4.(-) BR	7.
2.Inadeq	5.(-) BRs	8.
3.Poor	6.	9.

Attic		
1.1/4 Fin	4.Full Fin	7.
2.1/2 Fin	5.Fl/Stair	8.
3.3/4 Fin	6.1/2Fl/St	9.None

Insulation		
1.Full	4.Minimal	7.
2.Heavy	5.Partial	8.
3.Capped	6.	9.None

Unfinished %

Grade & Factor		
1.E Grade	4.B Grade	7.AA
2.D Grade	5.A Grade	8.AAAA Gra
3.C Grade	6.A+	9.Same

SQFT (Footprint)

Condition		
1.Poor	4.Avg	7.V G
2.Fair	5.Avg+	8.Exc
3.Avg-	6.Good	9.Same

Phys. % Good
Funct. % Good

Functional Code		
1.Incomp	4.Small Si	7.Layout
2.Overbuil	5.CDU	8.Other
3.Delap	6.Style	9.None

Econ. % Good

Economic Code		
0.None	3.No Power	9.None
1.Location	4.Generate	8.
2.Encroach	5.Misc	9.

Entrance Code 5 Estimated		
1.Interior	4.Vacant	7.
2.Refusal	5.Estimate	8.
3.Informed	6.	9.

Information Code 5 Estimate		
1.Owner	4.Agent	7.
2.Relative	5.Estimate	8.
3.Tenant	6.Other	9.

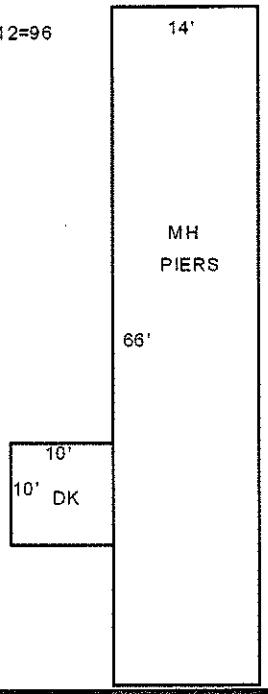



Date Inspected 1-19-2015

Additions, Outbuildings & Improvements

Type	Year	Units	Grade	Cond	Phys.	Funct.	Sound Value
998 14 Mobile	1998	14x76	4 100	4	0 %	100 %	
68 Wood Deck	0	100	3 100	0	0 %	100 %	
24 Frame Shed	0	96	3 100	0	0 %	0 %	
					%	%	
					%	%	
					%	%	
					%	%	
					%	%	
					%	%	
					%	%	

1.ONE STORY FRAM
2.TWO STORY FRAM
3.THREE STORY FR
4.1 & 1/2 STORY
5.1 & 3/4 STORY
6.2 & 1/2 STORY
21.Open Frame Por
22.Encl Frame Por
23.Frame Garage
24.Frame Shed
25.Frame Bay Wind
26.1SFr Overhang
27.Unfin Basement
28.Unfinished Att
29.Finished Attic

Map Lot R08-028-043 Account 4771 Location 15 ARNOLD DRIVE Card 1 Of 1 8-31-2016

NEUREUTHER, AMANDA

15 ARNOLD DR

LISBON ME 04250

Property Data

Neighborhood **18 PINEWOODS AREA**

Tree Growth Year **0**

TG MGT PLAN DATE **0**

BLDG PERMIT YEAR **0**

Zone/Land Use **1 GENERAL RESIDENTIAL**

Secondary Zone

Topography **1 Level**

1.Level	4.Below St	7.Steep
2.Rolling	5.Low	8.
3.Above St	6.Wet	9.

Utilities **4 Drilled Well** **6 Septic System**

1.Public	4.Dr Well	7.WELL & SEP
2.Water	5.Oth Prv Wa	8.HoldingTan
3.Sewer	6.Septic	9.P WTR/SEPT

Street **1 Public Paved**

1.PubPaved	4.PrivGrav	7.No Road
2.PrivPavd	5.R/W	8.No Legal
3.PubGravl	6.Long R/W	9.LandLkd

Interior Inspection **0**

CHANGE YR **0**

Sale Data

Sale Date

Price

Sale Type

1.Land	4.MOHOland	7.
2.L & B	5.MOHOw/o	8.
3.Building	6.	9.Distress

Financing

1.Convent	4.Seller	7.
2.FHA/VA	5.Private	8.
3.Assumed	6.Cash	9.Unknown

Validity

1.Valid	4.Split	7.Changes
2.Related	5.Partial	8.Other
3.Distress	6.Exempt	9.ABUTTER

Verified

1.Buyer	4.Agent	7.Family
2.Seller	5.Pub Rec	8.Other
3.Lender	6.MLS	9.

Assessment Record

Year	Land	Buildings	Exempt	Total
2009	0	10,100	7,280	2,820
2010	0	11,700	8,000	3,700
2011	0	11,700	8,300	3,400
2013	0	11,700	8,500	3,200
2015	0	11,700	8,700	3,000
2016	0	18,600	0	18,600

Land Data

Front Foot	Type	Effective Frontage	Effective Depth	Influence Factor	Influence Code
11.Primary Lot				%	
12.Additional I				%	
13.Additional II				%	
14.Additional III				%	
15.Additional IV				%	
				%	
				%	
Square Foot		**Square Feet**			
16.Primary Lot				%	
17.Additional I				%	
18.Additional II				%	
19.Additional III				%	
20.Additional IV				%	
				%	
				%	
Fract. Acre		**Acreage/Sites**			
21.HOMESITE				%	
22.COMMERCIAL SIT				%	
23.INDUSTRIAL SIT				%	
Acres				%	
27.REAR 1-5				%	
28.REAR 6-10				%	
29.REAR 11-20				%	
30.REAR 21 +				%	
34.Farmland SW					
35.Farmland MW					

Total Acreage 0.00

Influence Codes

1.VACANCY
2.Excess Frtg
3.Topography
4.Size/Shape
5.Access
6.Restriction
7.Access/Topo
8.ENV-OPEN SPACE
9.Fract Share
Acres
36.Farmland HW
37.T G Softwood
38.T G Mixed Woo
39.T G Hardwood
40.Gravel Pit
41.RP/Wetland/Was
42.Leased or MH S
43.Condo Site
44.SITE IMPROVEME
46.Waste
47.Common Land
48.PRIME COMM LOT
49.SECONDARY COMM
50.MARGINAL COMM
51.UTILITY ROW
52.TOWER SITE
53.PASTURE

Inspection Witnessed By:

X Date

No./Date	Description	Date Insp.

Notes:

1980 SKYLINE 14X66
0520N

LISBON

LISBON

Map Lot R08-028-043 | Account 4771 | Location 15 ARNOLD DRIVE | Card 1 Of 1 | 8-31-2016

Building Style		
1.Conv.	5.Garrison	9.DW
2.Ranch	6.Contemp	10.BERM
3.R Ranch	7.Seasonal	11.COMM &
4.Cape	8.Primitiv	12.

Dwelling Units
Other Units

Stories		
1.1	4.1.5	7.3.5
2.2	5.1.75	8.
3.3	6.2.5	9.

Exterior Walls		
1.Clapboar	5.T-111	9.Cem.Boar
2.WD.SH.	6.BR/Stone	10.Log
3.Compos.	7.Novelty	11.Other
4.ASB/ASP	8.AL/Vinyl	12.BLOCK

Roof Surface		
1.Asphalt	4.Composit	7.Metal RS
2.Slate	5.Wood	8.
3.Metal LC	6.Other	9.

SF Masonry Trim
BUILDING USE
OPEN-4-CUSTOM
Year Built
Year Remodeled

Foundation		
1.Concrete	4.Wood	7.DirtFlr
2.C Block	5.Slab	8.
3.Br/Stone	6.Piers	9.

Basement		
1.1/4 Bmt	4.Full Bmt	7.
2.1/2 Bmt	5.Crawl	8.
3.3/4 Bmt	6.1stFlUnf	9.None

Bsmt Gar # Cars

Wet Basement		
1.Dry	4.Dirt/Dry	7.
2.Damp	5.Dirt/Dmp	8.
3.Wet	6.Dirt/Wet	9.

SF Bsmt Living
Fin Bsmt Grade
Electrical-Amps

Heat Type 100%		
1.HWBB	5.FWA	9.No Heat
2.Radiator	6.GravWA	10.RIN/MON
3.RadFloor	7.Electric	11.
4.Steam	8.Fl/Wall	12.

Cool Type 0%		
1.Central	4.W&C Air	7.
2.Evapor	5.	8.
3.H Pump	6.	9.None

Kitchen Style		
1.Good	4.Obsolete	7.
2.Typical	5.	8.
3.Old Type	6.	9.None

Bath(s) Style		
1.Good	4.Obsolete	7.
2.Typical	5.	8.
3.Old Type	6.	9.None

Rooms
Bedrooms
Full Baths
Half Baths
Addn Fixtures
Fireplaces

TRIO Software
A Division of Harris Computer Systems

Layout		
1.Typical	4.(-) BR	7.
2.Inadeq	5.(-) BRs	8.
3.Poor	6.	9.

Attic		
1.1/4 Fin	4.Full Fin	7.
2.1/2 Fin	5.Fl/Stair	8.
3.3/4 Fin	6.1/2Fl/St	9.None

Insulation		
1.Full	4.Minimal	7.
2.Heavy	5.Partial	8.
3.Capped	6.	9.None

Unfinished %

Grade & Factor		
1.E Grade	4.B Grade	7.AA
2.D Grade	5.A Grade	8.AAAA Gra
3.C Grade	6.A+	9.Same

SQFT (Footprint)

Condition		
1.Poor	4.Avg	7.V G
2.Fair	5.Avg+	8.Exc
3.Avg-	6.Good	9.Same

Phys. % Good
Funct. % Good

Functional Code		
1.Incomp	4.Small Sl	7.Layout
2.Overbuil	5.CDU	8.Other
3.Delap	6.Style	9.None

Econ. % Good

Economic Code		
0.None	3.No Power	9.None
1.Location	4.Generate	8.
2.Encroach	5.Misc	9.

Entrance Code 5 Estimated		
1.Interior	4.Vacant	7.
2.Refusal	5.Estimate	8.
3.Informed	6.	9.

Information Code 5 Estimate		
1.Owner	4.Agent	7.
2.Relative	5.Estimate	8.
3.Tenant	6.Other	9.

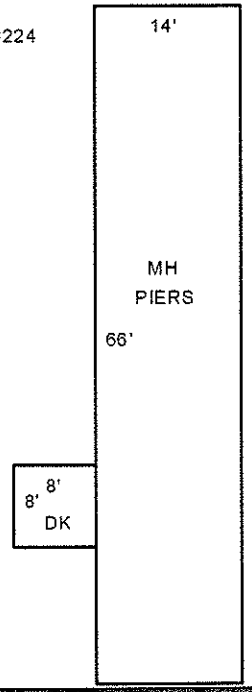



Date Inspected 1-20-2015

Additions, Outbuildings & Improvements

Type	Year	Units	Grade	Cond	Phys.	Funct.	Sound Value
998 14 Mobile	1980	14x66	4 100	5	0 %	100 %	
68 Wood Deck	0	64	3 100	0	0 %	100 %	
24 Frame Shed	0	224	2 100	4	0 %	100 %	
					%	%	
					%	%	
					%	%	
					%	%	
					%	%	
					%	%	
					%	%	

1.ONE STORY FRAM
2.TWO STORY FRAM
3.THREE STORY FR
4.1 & 1/2 STORY
5.1 & 3/4 STORY
6.2 & 1/2 STORY
21.Open Frame Por
22.Encl Frame Por
23.Frame Garage
24.Frame Shed
25.Frame Bay Wind
26.1SFr Overhang
27.Unfin Basement
28.Unfinished Att
29.Finished Attic

Map Lot R08-028-044 Account 3524 Location 13 ARNOLD DRIVE Card 1 Of 1 8-31-2016

LABONTE, PAUL & CAROL

13 ARNOLD DR

LISBON ME 04250

Property Data

Neighborhood **18 PINEWOODS AREA**

Tree Growth Year **0**

TG MGT PLAN DATE **0**

BLDG PERMIT YEAR **0**

Zone/Land Use **1 GENERAL RESIDENTIAL**

Secondary Zone

Topography **1 Level**

1.Level	4.Below St	7.Steep
2.Rolling	5.Low	8.
3.Above St	6.Wet	9.

Utilities **4 Drilled Well** **6 Septic System**

1.Public	4.Dr Well	7.WELL & SEP
2.Water	5.Oth Prv Wa	8.HoldingTan
3.Sewer	6.Septic	9.P WTR/SEPT

Street **1 Public Paved**

1.PubPaved	4.PrivGrav	7.No Road
2.PrivPavd	5.R/W	8.No Legal
3.PubGravl	6.Long R/W	9.LandLkd

Interior Inspection **0**

CHANGE YR **0**

Sale Data

Sale Date

Price

Sale Type

1.Land	4.MOHOland	7.
2.L & B	5.MOHOw/o	8.
3.Building	6.	9.Distress

Financing

1.Convent	4.Seller	7.
2.FHA/VA	5.Private	8.
3.Assumed	6.Cash	9.Unknown

Validity

1.Valid	4.Split	7.Changes
2.Related	5.Partial	8.Other
3.Distress	6.Exempt	9.ABUTTER

Verified

1.Buyer	4.Agent	7.Family
2.Seller	5.Pub Rec	8.Other
3.Lender	6.MLS	9.

Assessment Record

Year	Land	Buildings	Exempt	Total
2009	0	26,000	7,280	18,720
2010	0	20,100	12,800	7,300
2011	0	20,100	13,280	6,820
2013	0	20,100	13,600	6,500
2015	0	20,100	13,920	6,180
2016	0	32,500	21,000	11,500

Land Data

Front Foot	Type	Effective Frontage	Effective Depth	Influence Factor	Influence Code
11.Primary Lot				%	
12.Additional I				%	
13.Additional II				%	
14.Additional III				%	
15.Additional IV				%	
				%	
				%	

Square Foot	Square Feet		
16.Primary Lot		%	
17.Additional I		%	
18.Additional II		%	
19.Additional III		%	
20.Additional IV		%	
		%	
		%	

Fract. Acre	Acreage/Sites		
21.HOMESITE		%	
22.COMMERCIAL SIT		%	
23.INDUSTRIAL SIT		%	
Acres		%	
27.REAR 1-5		%	
28.REAR 6-10		%	
29.REAR 11-20		%	
30.REAR 21 +		%	
34.Farmland SW			
35.Farmland MW			

Total Acreage 0.00

Influence Codes

1.VACANCY
2.Excess Frtg
3.Topography
4.Size/Shape
5.Access
6.Restriction
7.Access/Topo
8.ENV-OPEN SPACE
9.Fract Share
Acres
36.Farmland HW
37.T G Softwood
38.T G Mixed Woo
39.T G Hardwood
40.Gravel Pit
41.RP/Wetland/Was
42.Leased or MH S
43.Condo Site
44.SITE IMPROVEME
46.Waste
47.Common Land
48.PRIME COMM LOT
49.SECONDARY COMM
50.MARGINAL COMM
51.UTILITY ROW
52.TOWER SITE
53.PASTURE

Inspection Witnessed By:

X Date

No./Date	Description	Date Insp.

Notes:

WORUMBO ESTATES
2000 SKYLINE 14X80
43-160332M

LISBON

LISBON

Map Lot R08-028-044 | Account 3524 | Location 13 ARNOLD DRIVE | Card 1 Of 1 | 8-31-2016

Building Style		
1.Conv.	5.Garrison	9.DW
2.Ranch	6.Contemp	10.BERM
3.R Ranch	7.Seasonal	11.COMM &
4.Cape	8.Primitiv	12.

Dwelling Units
Other Units

Stories		
1.1	4.1.5	7.3.5
2.2	5.1.75	8.
3.3	6.2.5	9.

Exterior Walls		
1.Clapboar	5.T-111	9.Cem.Boar
2.WD.SH.	6.BR/Stone	10.Log
3.Compos.	7.Novelty	11.Other
4.ASB/ASP	8.AL/Vinyl	12.BLOCK

Roof Surface		
1.Asphalt	4.Composit	7.Metal RS
2.Slate	5.Wood	8.
3.Metal LC	6.Other	9.

SF Masonry Trim
BUILDING USE
OPEN-4-CUSTOM
Year Built
Year Remodeled

Foundation		
1.Concrete	4.Wood	7.DirtFlr
2.C Block	5.Slab	8.
3.Br/Stone	6.Piers	9.

Basement		
1.1/4 Bmt	4.Full Bmt	7.
2.1/2 Bmt	5.Crawl	8.
3.3/4 Bmt	6.1stFlUnf	9.None

Bsmt Gar # Cars

Wet Basement		
1.Dry	4.Dirt/Dry	7.
2.Damp	5.Dirt/Dmp	8.
3.Wet	6.Dirt/Wet	9.

SF Bsmt Living
Fin Bsmt Grade
Electrical-Amps

Heat Type 100%		
1.HWBB	5.FWA	9.No Heat
2.Radiator	6.GravWA	10.RIN/MON
3.RadFloor	7.Electric	11.
4.Steam	8.Fl/Wall	12.

Cool Type 0%		
1.Central	4.W&C Air	7.
2.Evapor	5.	8.
3.H Pump	6.	9.None

Kitchen Style		
1.Good	4.Obsolete	7.
2.Typical	5.	8.
3.Old Type	6.	9.None

Bath(s) Style		
1.Good	4.Obsolete	7.
2.Typical	5.	8.
3.Old Type	6.	9.None

Rooms
Bedrooms
Full Baths
Half Baths
Addn Fixtures
Fireplaces

TRIO Software
A Division of Harris Computer Systems

Layout		
1.Typical	4.(-) BR	7.
2.Inadeq	5.(-) BRs	8.
3.Poor	6.	9.

Attic		
1.1/4 Fin	4.Full Fin	7.
2.1/2 Fin	5.Fl/Stair	8.
3.3/4 Fin	6.1/2Fl/St	9.None

Insulation		
1.Full	4.Minimal	7.
2.Heavy	5.Partial	8.
3.Capped	6.	9.None

Unfinished %

Grade & Factor		
1.E Grade	4.B Grade	7.AA
2.D Grade	5.A Grade	8.AAAA Gra
3.C Grade	6.A+	9.Same

SQFT (Footprint)

Condition		
1.Poor	4.Avg	7.V G
2.Fair	5.Avg+	8.Exc
3.Avg-	6.Good	9.Same

Phys. % Good
Funct. % Good

Functional Code		
1.Incomp	4.Small Si	7.Layout
2.Overbuil	5.CDU	8.Other
3.Delap	6.Style	9.None

Econ. % Good

Economic Code		
0.None	3.No Power	9.None
1.Location	4.Generate	8.
2.Encroach	5.Misc	9.

Entrance Code 5 Estimated		
1.Interior	4.Vacant	7.
2.Refusal	5.Estimate	8.
3.Informed	6.	9.

Information Code 5 Estimate		
1.Owner	4.Agent	7.
2.Relative	5.Estimate	8.
3.Tenant	6.Other	9.

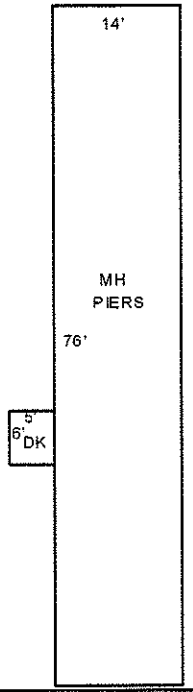



Date Inspected 1-20-2015

Additions, Outbuildings & Improvements

Type	Year	Units	Grade	Cond	Phys.	Funct.	Sound Value
998 14 Mobile	2000	14x76	5 100	5	0 %	100 %	
68 Wood Deck	0	30	3 100	0	0 %	100 %	
24 Frame Shed	0	80	3 100	4	0 %	100 %	
					%	%	
					%	%	
					%	%	
					%	%	
					%	%	
					%	%	
					%	%	

1.ONE STORY FRAM
2.TWO STORY FRAM
3.THREE STORY FR
4.1 & 1/2 STORY
5.1 & 3/4 STORY
6.2 & 1/2 STORY
21.Open Frame Por
22.Encl Frame Por
23.Frame Garage
24.Frame Shed
25.Frame Bay Wind
26.1SFr Overhang
27.Unfin Basement
28.Unfinished Att
29.Finished Attic

Map Lot R08-028-045 Account 3639 Location 11 ARNOLD DRIVE Card 1 Of 1 8-31-2016

HONEY, BRYAN

11 ARNOLD DR

LISBON ME 04252

Inspection Witnessed By:

X Date

No./Date	Description	Date Insp.

Notes:

1990 BURLINGTON/ME 14X66

LISBON

Property Data

Neighborhood **18 PINEWOODS AREA**

Tree Growth Year **0**

TG MGT PLAN DATE **0**

BLDG PERMIT YEAR **0**

Zone/Land Use **1 GENERAL RESIDENTIAL**

Secondary Zone

Topography **1 Level**

1.Level 4.Below St 7.Steep
2.Rolling 5.Low 8.
3.Above St 6.Wet 9.

Utilities **4 Drilled Well** **6 Septic System**

1.Public 4.Dr Well 7.WELL & SEP
2.Water 5.Oth Prv Wa 8.HoldingTan
3.Sewer 6.Septic 9.P WTR/SEPT

Street **1 Public Paved**

1.PubPaved 4.PrivGrav 7.No Road
2.PrivPavd 5.R/W 8.No Legal
3.PubGravl 6.Long R/W 9.LandLkd

Interior Inspection **0**

CHANGE YR **0**

Sale Data

Sale Date

Price

Sale Type

1.Land 4.MOHOland 7.
2.L & B 5.MOHOw/o 8.
3.Building 6. 9.Distress

Financing

1.Convent 4.Seller 7.
2.FHA/VA 5.Private 8.
3.Assumed 6.Cash 9.Unknown

Validity

1.Valid 4.Split 7.Changes
2.Related 5.Partial 8.Other
3.Distress 6.Exempt 9.ABUTTER

Verified

1.Buyer 4.Agent 7.Family
2.Seller 5.Pub Rec 8.Other
3.Lender 6.MLS 9.

Assessment Record

Year	Land	Buildings	Exempt	Total
2009	0	19,290	0	19,290
2010	0	25,500	0	25,500
2011	0	25,500	0	25,500
2013	0	15,660	8,500	7,160
2015	0	15,660	8,700	6,960
2016	0	21,500	15,000	6,500

Land Data

Front Foot	Type	Effective Frontage	Effective Depth	Influence Factor	Influence Code
11.Primary Lot				%	
12.Additional I				%	
13.Additional II				%	
14.Additional III				%	
15.Additional IV				%	
				%	
				%	
Square Foot		**Square Feet**			
16.Primary Lot				%	
17.Additional I				%	
18.Additional II				%	
19.Additional III				%	
20.Additional IV				%	
				%	
				%	
Fract. Acre		**Acreage/Sites**			
21.HOMESITE				%	
22.COMMERCIAL SIT				%	
23.INDUSTRIAL SIT				%	
Acres				%	
27.REAR 1-5				%	
28.REAR 6-10				%	
29.REAR 11-20				%	
30.REAR 21 +				%	
34.Farmland SW					
35.Farmland MW					

Total Acreage 0.00

Influence Codes

1.VACANCY
2.Excess Frtg
3.Topography
4.Size/Shape
5.Access
6.Restriction
7.Access/Topo
8.ENV-OPEN SPACE
9.Fract Share
Acres
36.Farmland HW
37.T G Softwood
38.T G Mixed Woo
39.T G Hardwood
40.Gravel Pit
41.RP/Wetland/Was
42.Leased or MH S
43.Condo Site
44.SITE IMPROVEME
46.Waste
47.Common Land
48.PRIME COMM LOT
49.SECONDARY COMM
50.MARGINAL COMM
51.UTILITY ROW
52.TOWER SITE
53.PASTURE

LISBON

Map Lot R08-028-045 | Account 3639 | Location 11 ARNOLD DRIVE | Card 1 Of 1 | 8-31-2016

Building Style		
1.Conv.	5.Garrison	9.DW
2.Ranch	6.Contemp	10.BERM
3.R Ranch	7.Seasonal	11.COMM &
4.Cape	8.Primitiv	12.

Dwelling Units

Other Units

Stories		
1.1	4.1.5	7.3.5
2.2	5.1.75	8.
3.3	6.2.5	9.

Exterior Walls		
1.Clapboar	5.T-111	9.Cem.Boar
2.WD.SH.	6.BR/Stone	10.Log
3.Compos.	7.Novelty	11.Other
4.ASB/ASP	8.AL/Vinyl	12.BLOCK

Roof Surface		
1.Asphalt	4.Composit	7.Metal RS
2.Slate	5.Wood	8.
3.Metal LC	6.Other	9.

SF Masonry Trim

BUILDING USE

OPEN-4-CUSTOM

Year Built

Year Remodeled

Foundation		
1.Concrete	4.Wood	7.DirtFlr
2.C Block	5.Slab	8.
3.Br/Stone	6.Piers	9.

Basement		
1.1/4 Bmt	4.Full Bmt	7.
2.1/2 Bmt	5.Crawl	8.
3.3/4 Bmt	6.1stFlUnf	9.None

Bsmt Gar # Cars

Wet Basement		
1.Dry	4.Dirt/Dry	7.
2.Damp	5.Dirt/Dmp	8.
3.Wet	6.Dirt/Wet	9.

SF Bsmt Living

Fin Bsmt Grade

Electrical-Amps

Heat Type 100%		
1.HWBB	5.FWA	9.No Heat
2.Radiator	6.GravWA	10.RIN/MON
3.RadFloor	7.Electric	11.
4.Steam	8.Fl/Wall	12.

Cool Type 0%		
1.Central	4.W&C Air	7.
2.Evapor	5.	8.
3.H Pump	6.	9.None

Kitchen Style		
1.Good	4.Obsolete	7.
2.Typical	5.	8.
3.Old Type	6.	9.None

Bath(s) Style		
1.Good	4.Obsolete	7.
2.Typical	5.	8.
3.Old Type	6.	9.None

Rooms

Bedrooms

Full Baths

Half Baths

Addn Fixtures

Fireplaces

TRIO Software
A Division of Harris Computer Systems

Layout		
1.Typical	4.(-) BR	7.
2.Inadeq	5.(-) BRs	8.
3.Poor	6.	9.

Attic		
1.1/4 Fin	4.Full Fin	7.
2.1/2 Fin	5.Fl/Stair	8.
3.3/4 Fin	6.1/2Fl/St	9.None

Insulation		
1.Full	4.Minimal	7.
2.Heavy	5.Partial	8.
3.Capped	6.	9.None

Unfinished %

Grade & Factor		
1.E Grade	4.B Grade	7.AA
2.D Grade	5.A Grade	8.AAAA Gra
3.C Grade	6.A+	9.Same

SQFT (Footprint)

Condition		
1.Poor	4.Avg	7.V G
2.Fair	5.Avg+	8.Exc
3.Avg-	6.Good	9.Same

Phys. % Good

Funct. % Good

Functional Code		
1.Incomp	4.Small Si	7.Layout
2.Overbuil	5.CDU	8.Other
3.Delap	6.Style	9.None

Econ. % Good

Economic Code		
0.None	3.No Power	9.None
1.Location	4.Generate	8.
2.Encroach	5.Misc	9.

Entrance Code 1 Interior Inspect		
1.Interior	4.Vacant	7.
2.Refusal	5.Estimate	8.
3.Informed	6.	9.

Information Code 1 Owner		
1.Owner	4.Agent	7.
2.Relative	5.Estimate	8.
3.Tenant	6.Other	9.

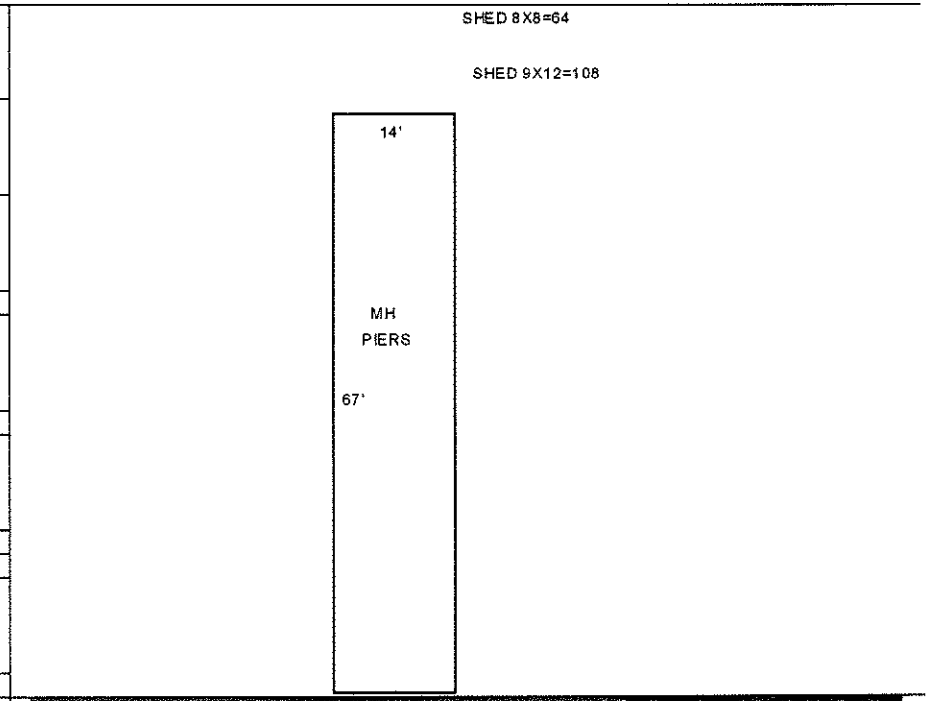



Date Inspected 1-20-2015

Additions, Outbuildings & Improvements

Type	Year	Units	Grade	Cond	Phys.	Funct.	Sound Value
998 14 Mobile	1990	14x67	5 100	5	0 %	100 %	
24 Frame Shed	0	64	3 100	4	0 %	100 %	
24 Frame Shed	0	108	3 100	4	0 %	100 %	
					%	%	
					%	%	
					%	%	
					%	%	
					%	%	
					%	%	
					%	%	

1.ONE STORY FRAM
2.TWO STORY FRAM
3.THREE STORY FR
4.1 & 1/2 STORY
5.1 & 3/4 STORY
6.2 & 1/2 STORY
21.Open Frame Por
22.Encl Frame Por
23.Frame Garage
24.Frame Shed
25.Frame Bay Wind
26.1SFr Overhang
27.Unfin Basement
28.Unfinished Att
29.Finished Attic

Map Lot R08-028-046 Account 150 Location 9 ARNOLD DRIVE Card 1 Of 1 8-31-2016

AREL, LISA

9 ARNOLD DR

LISBON ME 04250

Inspection Witnessed By:

X Date

No./Date	Description	Date Insp.

Notes:

1974 TITAN 14X66
D241833121

LISBON

Property Data

Neighborhood **18 PINEWOODS AREA**

Tree Growth Year **0**

TG MGT PLAN DATE **0**

BLDG PERMIT YEAR **0**

Zone/Land Use **1 GENERAL RESIDENTIAL**

Secondary Zone

Topography **1 Level**

1.Level	4.Below St	7.Steep
2.Rolling	5.Low	8.
3.Above St	6.Wet	9.

Utilities **4 Drilled Well** **6 Septic System**

1.Public	4.Dr Well	7.WELL & SEP
2.Water	5.Oth Prv Wa	8.HoldingTan
3.Sewer	6.Septic	9.P WTR/SEPT

Street **1 Public Paved**

1.PubPaved	4.PrivGrav	7.No Road
2.PrivPavd	5.R/W	8.No Legal
3.PubGravl	6.Long R/W	9.LandLkd

Interior Inspection **0**

CHANGE YR **0**

Sale Data

Sale Date

Price

Sale Type

1.Land	4.MOHOland	7.
2.L & B	5.MOHOw/o	8.
3.Building	6.	9.Distress

Financing

1.Convent	4.Seller	7.
2.FHA/VA	5.Private	8.
3.Assumed	6.Cash	9.Unknown

Validity

1.Valid	4.Split	7.Changes
2.Related	5.Partial	8.Other
3.Distress	6.Exempt	9.ABUTTER

Verified

1.Buyer	4.Agent	7.Family
2.Seller	5.Pub Rec	8.Other
3.Lender	6.MLS	9.

Assessment Record

Year	Land	Buildings	Exempt	Total
2009	0	7,440	0	7,440
2010	0	9,800	0	9,800
2011	0	9,800	0	9,800
2013	0	9,800	0	9,800
2015	0	9,800	0	9,800
2016	0	15,100	0	15,100

Land Data

Front Foot	Type	Effective Frontage	Effective Depth	Influence Factor	Influence Code
11.Primary Lot				%	
12.Additional I				%	
13.Additional II				%	
14.Additional III				%	
15.Additional IV				%	
				%	
				%	
Square Foot		**Square Feet**			
16.Primary Lot				%	
17.Additional I				%	
18.Additional II				%	
19.Additional III				%	
20.Additional IV				%	
				%	
				%	
Fract. Acre		**Acreage/Sites**			
21.HOMESITE				%	
22.COMMERCIAL SIT				%	
23.INDUSTRIAL SIT				%	
Acres				%	
27.REAR 1-5				%	
28.REAR 6-10				%	
29.REAR 11-20				%	
30.REAR 21 +				%	
34.Farmland SW					
35.Farmland MW					

Total Acreage 0.00

Influence Codes

1.VACANCY
2.Excess Frtg
3.Topography
4.Size/Shape
5.Access
6.Restriction
7.Access/Topo
8.ENV-OPEN SPACE
9.Fract Share
Acres
36.Farmland HW
37.T G Softwood
38.T G Mixed Woo
39.T G Hardwood
40.Gravel Pit
41.RP/Wetland/Was
42.Leased or MH S
43.Condo Site
44.SITE IMPROVEME
46.Waste
47.Common Land
48.PRIME COMM LOT
49.SECONDARY COMM
50.MARGINAL COMM
51.UTILITY ROW
52.TOWER SITE
53.PASTURE

LISBON

Map Lot R08-028-046 | Account 150 | Location 9 ARNOLD DRIVE | Card 1 Of 1 | 8-31-2016

Building Style		
1.Conv.	5.Garrison	9.DW
2.Ranch	6.Contemp	10.BERM
3.R Ranch	7.Seasonal	11.COMM &
4.Cape	8.Primitiv	12.

Dwelling Units
Other Units
Stories
1.1 / 4.1.5 / 7.3.5
2.2 / 5.1.75 / 8.
3.3 / 6.2.5 / 9.

Exterior Walls		
1.Clapboar	5.T-111	9.Cem.Boar
2.WD.SH.	6.BR/Stone	10.Log
3.Compos.	7.Novelty	11.Other
4.ASB/ASP	8.AL/Vinyl	12.BLOCK

Roof Surface		
1.Asphalt	4.Composit	7.Metal RS
2.Slate	5.Wood	8.
3.Metal LC	6.Other	9.

SF Masonry Trim
BUILDING USE
OPEN-4-CUSTOM
Year Built
Year Remodeled

Foundation		
1.Concrete	4.Wood	7.DirtFlr
2.C Block	5.Slab	8.
3.Br/Stone	6.Piers	9.

Basement		
1.1/4 Bmt	4.Full Bmt	7.
2.1/2 Bmt	5.Crawl	8.
3.3/4 Bmt	6.1stFlUnf	9.None

Bsmt Gar # Cars

Wet Basement		
1.Dry	4.Dirt/Dry	7.
2.Damp	5.Dirt/Dmp	8.
3.Wet	6.Dirt/Wet	9.

SF Bsmt Living
Fin Bsmt Grade
Electrical-Amps

Heat Type 100%		
1.HWBB	5.FWA	9.No Heat
2.Radiator	6.GravWA	10.RIN/MON
3.RadFloor	7.Electric	11.
4.Steam	8.Fl/Wall	12.

Cool Type 0%		
1.Central	4.W&C Air	7.
2.Evapor	5.	8.
3.H Pump	6.	9.None

Kitchen Style		
1.Good	4.Obsolete	7.
2.Typical	5.	8.
3.Old Type	6.	9.None

Bath(s) Style		
1.Good	4.Obsolete	7.
2.Typical	5.	8.
3.Old Type	6.	9.None

Rooms
Bedrooms
Full Baths
Half Baths
Addn Fixtures
Fireplaces

TRIO Software
A Division of Harris Computer Systems

Layout		
1.Typical	4.(-) BR	7.
2.Inadeq	5.(-) BRs	8.
3.Poor	6.	9.

Attic		
1.1/4 Fin	4.Full Fin	7.
2.1/2 Fin	5.Fl/Stair	8.
3.3/4 Fin	6.1/2Fl/St	9.None

Insulation		
1.Full	4.Minimal	7.
2.Heavy	5.Partial	8.
3.Capped	6.	9.None

Unfinished %

Grade & Factor		
1.E Grade	4.B Grade	7.AA
2.D Grade	5.A Grade	8.AAAA Gra
3.C Grade	6.A+	9.Same

SQFT (Footprint)

Condition		
1.Poor	4.Avg	7.V G
2.Fair	5.Avg+	8.Exc
3.Avg-	6.Good	9.Same

Phys. % Good
Funct. % Good

Functional Code		
1.Incomp	4.Small Si	7.Layout
2.Overbuil	5.CDU	8.Other
3.Delap	6.Style	9.None

Econ. % Good

Economic Code		
0.None	3.No Power	9.None
1.Location	4.Generate	8.
2.Encroach	5.Misc	9.

Entrance Code 1 Interior Inspect		
1.Interior	4.Vacant	7.
2.Refusal	5.Estimate	8.
3.Informed	6.	9.

Information Code 1 Owner		
1.Owner	4.Agent	7.
2.Relative	5.Estimate	8.
3.Tenant	6.Other	9.

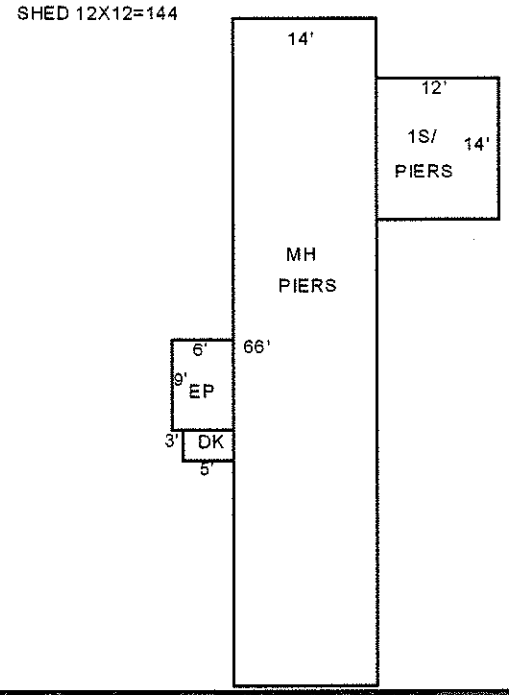



Date Inspected 1-20-2015

Additions, Outbuildings & Improvements

Type	Year	Units	Grade	Cond	Phys.	Funct.	Sound Value
998 14 Mobile	1974	14x66	3 100	3	0 %	100 %	
1 ONE STORY	0	168	2 100	0	0 %	100 %	
22 Encl Frame Porch	0	54	3 100	0	0 %	100 %	
68 Wood Deck	0	15	3 100	0	0 %	100 %	
24 Frame Shed	0	144	3 100	4	0 %	100 %	
					%	%	
					%	%	
					%	%	
					%	%	
					%	%	

1.ONE STORY FRAM
2.TWO STORY FRAM
3.THREE STORY FR
4.1 & 1/2 STORY
5.1 & 3/4 STORY
6.2 & 1/2 STORY
21.Open Frame Por
22.Encl Frame Por
23.Frame Garage
24.Frame Shed
25.Frame Bay Wind
26.1SFr Overhang
27.Unfin Basement
28.Unfinished Att
29.Finished Attic

Map Lot R08-028-047 Account 5228 Location 7 ARNOLD DRIVE Card 1 Of 1 8-31-2016

POULIN, MICHAEL

7 ARNOLD DR

LISBON ME 04250

Property Data

Neighborhood **18 PINEWOODS AREA**

Tree Growth Year **0**

TG MGT PLAN DATE **0**

BLDG PERMIT YEAR **0**

Zone/Land Use **1 GENERAL RESIDENTIAL**

Secondary Zone

Topography **1 Level**

1.Level	4.Below St	7.Steep
2.Rolling	5.Low	8.
3.Above St	6.Wet	9.

Utilities **4 Drilled Well** **6 Septic System**

1.Public	4.Dr Well	7.WELL & SEP
2.Water	5.Oth Prv Wa	8.HoldingTan
3.Sewer	6.Septic	9.P WTR/SEPT

Street **1 Public Paved**

1.PubPaved	4.PrivGrav	7.No Road
2.PrivPavd	5.R/W	8.No Legal
3.PubGravl	6.Long R/W	9.LandLkd

Interior Inspection **0**

CHANGE YR **0**

Sale Data

Sale Date

Price

Sale Type

1.Land	4.MOHOland	7.
2.L & B	5.MOHOw/o	8.
3.Building	6.	9.Distress

Financing

1.Convent	4.Seller	7.
2.FHA/VA	5.Private	8.
3.Assumed	6.Cash	9.Unknown

Validity

1.Valid	4.Split	7.Changes
2.Related	5.Partial	8.Other
3.Distress	6.Exempt	9.ABUTTER

Verified

1.Buyer	4.Agent	7.Family
2.Seller	5.Pub Rec	8.Other
3.Lender	6.MLS	9.

Assessment Record

Year	Land	Buildings	Exempt	Total
2009	0	17,910	7,280	10,630
2010	0	12,600	8,000	4,600
2011	0	12,600	8,300	4,300
2013	0	12,600	8,500	4,100
2015	0	12,600	8,700	3,900
2016	0	20,300	15,000	5,300

Land Data

Front Foot	Type	Effective Frontage	Effective Depth	Influence Factor	Influence Code
11.Primary Lot				%	
12.Additional I				%	
13.Additional II				%	
14.Additional III				%	
15.Additional IV				%	
				%	
				%	
Square Foot		**Square Feet**			
16.Primary Lot				%	
17.Additional I				%	
18.Additional II				%	
19.Additional III				%	
20.Additional IV				%	
				%	
				%	
Fract. Acre		**Acreage/Sites**			
21.HOMESITE				%	
22.COMMERCIAL SIT				%	
23.INDUSTRIAL SIT				%	
Acres				%	
27.REAR 1-5				%	
28.REAR 6-10				%	
29.REAR 11-20				%	
30.REAR 21 +				%	
34.Farmland SW					
35.Farmland MW					

Total Acreage 0.00

Influence Codes

1.VACANCY
2.Excess Frtg
3.Topography
4.Size/Shape
5.Access
6.Restriction
7.Access/Topo
8.ENV-OPEN SPACE
9.Fract Share
Acres
36.Farmland HW
37.T G Softwood
38.T G Mixed Woo
39.T G Hardwood
40.Gravel Pit
41.RP/Wetland/Was
42.Leased or MH S
43.Condo Site
44.SITE IMPROVEME
46.Waste
47.Common Land
48.PRIME COMM LOT
49.SECONDARY COMM
50.MARGINAL COMM
51.UTILITY ROW
52.TOWER SITE
53.PASTURE

Inspection Witnessed By:

X Date

No./Date	Description	Date Insp.

Notes:

1990 BURLINGTON 14X66

LISBON

LISBON

Map Lot R08-028-047 | Account 5228 | Location 7 ARNOLD DRIVE | Card 1 Of 1 | 8-31-2016

Building Style		
1.Conv.	5.Garrison	9.DW
2.Ranch	6.Contemp	10.BERM
3.R Ranch	7.Seasonal	11.COMM &
4.Cape	8.Primitiv	12.

Dwelling Units
Other Units
Stories
1.1 / 4.1.5 / 7.3.5
2.2 / 5.1.75 / 8.
3.3 / 6.2.5 / 9.

Exterior Walls		
1.Clapboar	5.T-111	9.Cem.Boar
2.WD.SH.	6.BR/Stone	10.Log
3.Compos.	7.Novelty	11.Other
4.ASB/ASP	8.AL/Vinyl	12.BLOCK

Roof Surface		
1.Asphalt	4.Composit	7.Metal RS
2.Slate	5.Wood	8.
3.Metal LC	6.Other	9.

SF Masonry Trim
BUILDING USE
OPEN-4-CUSTOM
Year Built
Year Remodeled

Foundation		
1.Concrete	4.Wood	7.DirtFlr
2.C Block	5.Slab	8.
3.Br/Stone	6.Piers	9.

Basement		
1.1/4 Bmt	4.Full Bmt	7.
2.1/2 Bmt	5.Crawl	8.
3.3/4 Bmt	6.1stFlUnf	9.None

Bsmt Gar # Cars

Wet Basement		
1.Dry	4.Dirt/Dry	7.
2.Damp	5.Dirt/Dmp	8.
3.Wet	6.Dirt/Wet	9.

SF Bsmt Living
Fin Bsmt Grade
Electrical-Amps

Heat Type 100%		
1.HWBB	5.FWA	9.No Heat
2.Radiator	6.GravWA	10.RIN/MON
3.RadFloor	7.Electric	11.
4.Steam	8.Fl/Wall	12.

Cool Type 0%		
1.Central	4.W&C Air	7.
2.Evapor	5.	8.
3.H Pump	6.	9.None

Kitchen Style		
1.Good	4.Obsolete	7.
2.Typical	5.	8.
3.Old Type	6.	9.None

Bath(s) Style		
1.Good	4.Obsolete	7.
2.Typical	5.	8.
3.Old Type	6.	9.None

Rooms
Bedrooms
Full Baths
Half Baths
Addn Fixtures
Fireplaces

TRIO Software
A Division of Harris Computer Systems

Layout		
1.Typical	4.(-) BR	7.
2.Inadeq	5.(-) BRs	8.
3.Poor	6.	9.

Attic		
1.1/4 Fin	4.Full Fin	7.
2.1/2 Fin	5.Fl/Stair	8.
3.3/4 Fin	6.1/2Fl/St	9.None

Insulation		
1.Full	4.Minimal	7.
2.Heavy	5.Partial	8.
3.Capped	6.	9.None

Unfinished %

Grade & Factor		
1.E Grade	4.B Grade	7.AA
2.D Grade	5.A Grade	8.AAAA Gra
3.C Grade	6.A+	9.Same

SQFT (Footprint)

Condition		
1.Poor	4.Avg	7.V G
2.Fair	5.Avg+	8.Exc
3.Avg-	6.Good	9.Same

Phys. % Good
Funct. % Good

Functional Code		
1.Incomp	4.Small Sl	7.Layout
2.Overbuil	5.CDU	8.Other
3.Delap	6.Style	9.None

Econ. % Good

Economic Code		
0.None	3.No Power	9.None
1.Location	4.Generate	8.
2.Encroach	5.Misc	9.

Entrance Code 5 Estimated		
1.Interior	4.Vacant	7.
2.Refusal	5.Estimate	8.
3.Informed	6.	9.

Information Code 5 Estimate		
1.Owner	4.Agent	7.
2.Relative	5.Estimate	8.
3.Tenant	6.Other	9.

SHED 8X10=80

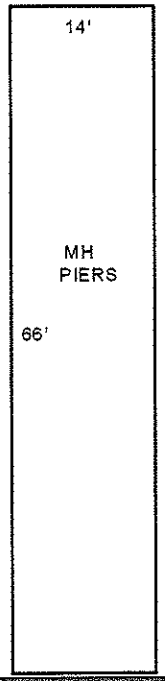



Date Inspected 1-20-2015

Additions, Outbuildings & Improvements

Type	Year	Units	Grade	Cond	Phys.	Funct.	Sound Value
998 14 Mobile	1990	14x66	5 100	5	0 %	100 %	
24 Frame Shed	0	80	2 100	3	0 %	100 %	
					%	%	
					%	%	
					%	%	
					%	%	
					%	%	
					%	%	
					%	%	
					%	%	

1.ONE STORY FRAM
2.TWO STORY FRAM
3.THREE STORY FR
4.1 & 1/2 STORY
5.1 & 3/4 STORY
6.2 & 1/2 STORY
21.Open Frame Por
22.Encl Frame Por
23.Frame Garage
24.Frame Shed
25.Frame Bay Wind
26.1SFr Overhang
27.Unfin Basement
28.Unfinished Att
29.Finished Attic

Map Lot R08-028-048 Account 2648 Location 14 ARNOLD DRIVE Card 1 Of 1 8-31-2016

GRONDIN, BRIAN &
TARA
14 ARNOLD DR

LISBON ME 04250

Property Data

Neighborhood **18 PINEWOODS AREA**

Tree Growth Year **0**

TG MGT PLAN DATE **0**

BLDG PERMIT YEAR **0**

Zone/Land Use **1 GENERAL RESIDENTIAL**

Secondary Zone

Topography **1 Level**

1.Level	4.Below St	7.Steep
2.Rolling	5.Low	8.
3.Above St	6.Wet	9.

Utilities **4 Drilled Well** **6 Septic System**

1.Public	4.Dr Well	7.WELL & SEP
2.Water	5.Oth Prv Wa	8.HoldingTan
3.Sewer	6.Septic	9.P WTR/SEPT

Street **1 Public Paved**

1.PubPaved	4.PrivGrav	7.No Road
2.PrivPavd	5.R/W	8.No Legal
3.PubGravl	6.Long R/W	9.LandLkd

Interior Inspection **0**

CHANGE YR **0**

Sale Data

Sale Date

Price

Sale Type

1.Land	4.MOHOland	7.
2.L & B	5.MOHOw/o	8.
3.Building	6.	9.Distress

Financing

1.Convent	4.Seller	7.
2.FHA/VA	5.Private	8.
3.Assumed	6.Cash	9.Unknown

Validity

1.Valid	4.Split	7.Changes
2.Related	5.Partial	8.Other
3.Distress	6.Exempt	9.ABUTTER

Verified

1.Buyer	4.Agent	7.Family
2.Seller	5.Pub Rec	8.Other
3.Lender	6.MLS	9.

Assessment Record

Year	Land	Buildings	Exempt	Total
2009	0	31,350	0	31,350
2010	0	18,700	0	18,700
2011	0	18,700	0	18,700
2013	0	18,700	0	18,700
2015	0	18,700	8,700	10,000
2016	0	33,300	15,000	18,300

Land Data

Front Foot	Type	Effective Frontage	Effective Depth	Influence Factor	Influence Code
11.Primary Lot				%	
12.Additional I				%	
13.Additional II				%	
14.Additional III				%	
15.Additional IV				%	
				%	
				%	
Square Foot		**Square Feet**			
16.Primary Lot				%	
17.Additional I				%	
18.Additional II				%	
19.Additional III				%	
20.Additional IV				%	
				%	
				%	
Fract. Acre		**Acreage/Sites**			
21.HOMESITE				%	
22.COMMERCIAL SIT				%	
23.INDUSTRIAL SIT				%	
Acres				%	
27.REAR 1-5				%	
28.REAR 6-10				%	
29.REAR 11-20				%	
30.REAR 21 +				%	
34.Farmland SW					
35.Farmland MW					

Total Acreage 0.00

Influence Codes

1.VACANCY
2.Excess Frtg
3.Topography
4.Size/Shape
5.Access
6.Restriction
7.Access/Topo
8.ENV-OPEN SPACE
9.Fract Share
Acres
36.Farmland HW
37.T G Softwood
38.T G Mixed Woo
39.T G Hardwood
40.Gravel Pit
41.RP/Wetland/Was
42.Leased or MH S
43.Condo Site
44.SITE IMPROVEME
46.Waste
47.Common Land
48.PRIME COMM LOT
49.SECONDARY COMM
50.MARGINAL COMM
51.UTILITY ROW
52.TOWER SITE
53.PASTURE

Inspection Witnessed By:

X Date

No./Date	Description	Date Insp.

Notes:

14X78 2001 PINE GROVE
GP43975

LISBON

LISBON

Map Lot R08-028-048 | Account 2648 | Location 14 ARNOLD DRIVE | Card 1 Of 1 | 8-31-2016

Building Style		
1.Conv.	5.Garrison	9.DW
2.Ranch	6.Contemp	10.BERM
3.R Ranch	7.Seasonal	11.COMM &
4.Cape	8.Primitiv	12.

Dwelling Units

Other Units

Stories		
1.1	4.1.5	7.3.5
2.2	5.1.75	8.
3.3	6.2.5	9.

Exterior Walls		
1.Clapboar	5.T-111	9.Cem.Boar
2.WD.SH.	6.BR/Stone	10.Log
3.Compos.	7.Novelty	11.Other
4.ASB/ASP	8.AL/Vinyl	12.BLOCK

Roof Surface		
1.Asphalt	4.Composit	7.Metal RS
2.Slate	5.Wood	8.
3.Metal LC	6.Other	9.

SF Masonry Trim

BUILDING USE

OPEN-4-CUSTOM

Year Built

Year Remodeled

Foundation		
1.Concrete	4.Wood	7.DirtFlr
2.C Block	5.Slab	8.
3.Br/Stone	6.Piers	9.

Basement		
1.1/4 Bmt	4.Full Bmt	7.
2.1/2 Bmt	5.Crawl	8.
3.3/4 Bmt	6.1stFlUnf	9.None

Bsmt Gar # Cars

Wet Basement		
1.Dry	4.Dirt/Dry	7.
2.Damp	5.Dirt/Dmp	8.
3.Wet	6.Dirt/Wet	9.

SF Bsmt Living

Fin Bsmt Grade

Electrical-Amps

Heat Type 100%		
1.HWBB	5.FWA	9.No Heat
2.Radiator	6.GravWA	10.RIN/MON
3.RadFloor	7.Electric	11.
4.Steam	8.Fl/Wall	12.

Cool Type 0%		
1.Central	4.W&C Air	7.
2.Evapor	5.	8.
3.H Pump	6.	9.None

Kitchen Style		
1.Good	4.Obsolete	7.
2.Typical	5.	8.
3.Old Type	6.	9.None

Bath(s) Style		
1.Good	4.Obsolete	7.
2.Typical	5.	8.
3.Old Type	6.	9.None

Rooms

Bedrooms

Full Baths

Half Baths

Addn Fixtures

Fireplaces

TRIO Software
A Division of Harris Computer Systems

Layout		
1.Typical	4.(-) BR	7.
2.Inadeq	5.(-) BRs	8.
3.Poor	6.	9.

Attic		
1.1/4 Fin	4.Full Fin	7.
2.1/2 Fin	5.Fl/Stair	8.
3.3/4 Fin	6.1/2Fl/St	9.None

Insulation		
1.Full	4.Minimal	7.
2.Heavy	5.Partial	8.
3.Capped	6.	9.None

Unfinished %

Grade & Factor		
1.E Grade	4.B Grade	7.AA
2.D Grade	5.A Grade	8.AAAA Gra
3.C Grade	6.A+	9.Same

SQFT (Footprint)

Condition		
1.Poor	4.Avg	7.V G
2.Fair	5.Avg+	8.Exc
3.Avg-	6.Good	9.Same

Phys. % Good

Funct. % Good

Functional Code		
1.Incomp	4.Small Si	7.Layout
2.Overbuil	5.CDU	8.Other
3.Delap	6.Style	9.None

Econ. % Good

Economic Code		
0.None	3.No Power	9.None
1.Location	4.Generate	8.
2.Encroach	5.Misc	9.

Entrance Code 5 Estimated		
1.Interior	4.Vacant	7.
2.Refusal	5.Estimate	8.
3.Informed	6.	9.

Information Code 5 Estimate		
1.Owner	4.Agent	7.
2.Relative	5.Estimate	8.
3.Tenant	6.Other	9.

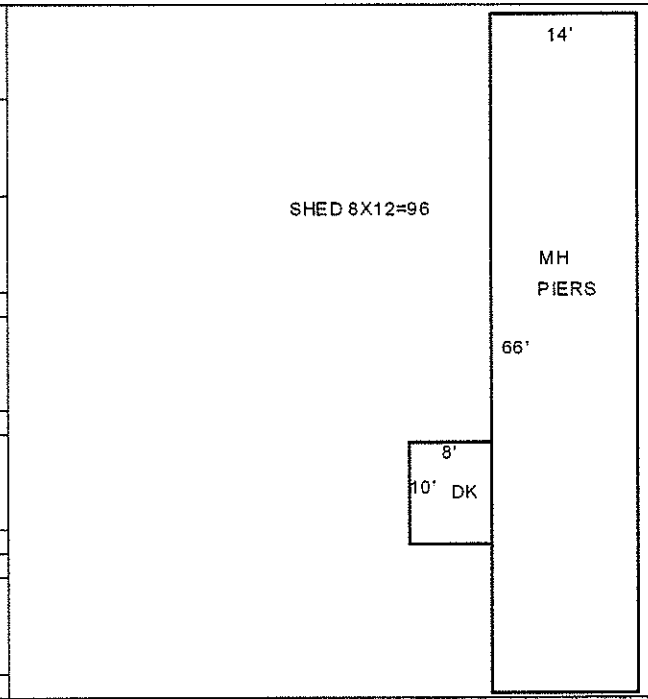



Date Inspected 1-20-2015

Additions, Outbuildings & Improvements

Type	Year	Units	Grade	Cond	Phys.	Funct.	Sound Value
998 14 Mobile	2005	14x66	5 100	4	0 %	100 %	
68 Wood Deck	0	80	3 100	0	0 %	100 %	
24 Frame Shed	0	96	3 100	4	0 %	100 %	
					%	%	
					%	%	
					%	%	
					%	%	
					%	%	
					%	%	
					%	%	

1.ONE STORY FRAM
2.TWO STORY FRAM
3.THREE STORY FR
4.1 & 1/2 STORY
5.1 & 3/4 STORY
6.2 & 1/2 STORY
21.Open Frame Por
22.Encl Frame Por
23.Frame Garage
24.Frame Shed
25.Frame Bay Wind
26.1SFr Overhang
27.Unfin Basement
28.Unfinished Att
29.Finished Attic

Map Lot R08-028-050 Account 574 Location 10 ARNOLD DRIVE Card 1 Of 1 8-31-2016

LABONTE, PAUL & CAROL

10 ARNOLD DRIVE

LISBON ME 04250

Property Data

Neighborhood **18 PINEWOODS AREA**

Tree Growth Year **0**

TG MGT PLAN DATE **0**

BLDG PERMIT YEAR **0**

Zone/Land Use **1 GENERAL RESIDENTIAL**

Secondary Zone

Topography **2 Rolling**

1.Level	4.Below St	7.Steep
2.Rolling	5.Low	8.
3.Above St	6.Wet	9.

Utilities

1.Public	4.Dr Well	7.WELL & SEP
2.Water	5.Oth Prv Wa	8.HoldingTan
3.Sewer	6.Septic	9.P WTR/SEPT

Street **1 Public Paved**

1.PubPaved	4.PrivGrav	7.No Road
2.PrivPavd	5.R/W	8.No Legal
3.PubGravl	6.Long R/W	9.LandLkd

Interior Inspection **0**

CHANGE YR **0**

Sale Data

Sale Date

Price

Sale Type

1.Land	4.MOHOland	7.
2.L & B	5.MOHOw/o	8.
3.Building	6.	9.Distress

Financing

1.Convent	4.Seller	7.
2.FHA/VA	5.Private	8.
3.Assumed	6.Cash	9.Unknown

Validity

1.Valid	4.Split	7.Changes
2.Related	5.Partial	8.Other
3.Distress	6.Exempt	9.ABUTTER

Verified

1.Buyer	4.Agent	7.Family
2.Seller	5.Pub Rec	8.Other
3.Lender	6.MLS	9.

Assessment Record

Year	Land	Buildings	Exempt	Total
2015	0	26,000	0	26,000
2016	0	39,100	0	39,100

Land Data

Front Foot	Type	Effective Frontage	Effective Depth	Influence Factor	Influence Code
11.Primary Lot				%	
12.Additional I				%	
13.Additional II				%	
14.Additional III				%	
15.Additional IV				%	
				%	
				%	

Square Foot	Square Feet		
16.Primary Lot		%	
17.Additional I		%	
18.Additional II		%	
19.Additional III		%	
20.Additional IV		%	
		%	
		%	

Fract. Acre	Acreage/Sites		
21.HOMESITE		%	
22.COMMERCIAL SIT		%	
23.INDUSTRIAL SIT		%	
Acres		%	
27.REAR 1-5		%	
28.REAR 6-10		%	
29.REAR 11-20		%	
30.REAR 21 +		%	
34.Farmland SW			
35.Farmland MW			

Total Acreage 0.00

Influence Codes

1.VACANCY
2.Excess Frtg
3.Topography
4.Size/Shape
5.Access
6.Restriction
7.Access/Topo
8.ENV-OPEN SPACE
9.Fract Share
Acres
36.Farmland HW
37.T G Softwood
38.T G Mixed Woo
39.T G Hardwood
40.Gravel Pit
41.RP/Wetland/Was
42.Leased or MH S
43.Condo Site
44.SITE IMPROVEME
46.Waste
47.Common Land
48.PRIME COMM LOT
49.SECONDARY COMM
50.MARGINAL COMM
51.UTILITY ROW
52.TOWER SITE
53.PASTURE

Inspection Witnessed By:

X Date

No./Date	Description	Date Insp.

Notes:

LISBON

LISBON

Map Lot R08-028-050 | Account 574 | Location 10 ARNOLD DRIVE | Card 1 Of 1 | 8-31-2016

Building Style		
1.Conv.	5.Garrison	9.DW
2.Ranch	6.Contemp	10.BERM
3.R Ranch	7.Seasonal	11.COMM &
4.Cape	8.Primitiv	12.

Dwelling Units

Other Units

Stories		
1.1	4.1.5	7.3.5
2.2	5.1.75	8.
3.3	6.2.5	9.

Exterior Walls		
1.Clapboar	5.T-111	9.Cem.Boar
2.WD.SH.	6.BR/Stone	10.Log
3.Compos.	7.Novelty	11.Other
4.ASB/ASP	8.AL/Vinyl	12.BLOCK

Roof Surface		
1.Asphalt	4.Composit	7.Metal RS
2.Slate	5.Wood	8.
3.Metal LC	6.Other	9.

SF Masonry Trim

BUILDING USE

OPEN-4-CUSTOM

Year Built

Year Remodeled

Foundation		
1.Concrete	4.Wood	7.DirtFlr
2.C Block	5.Slab	8.
3.Br/Stone	6.Piers	9.

Basement		
1.1/4 Bmt	4.Full Bmt	7.
2.1/2 Bmt	5.Crawl	8.
3.3/4 Bmt	6.1stFlUnf	9.None

Bsmt Gar # Cars

Wet Basement		
1.Dry	4.Dirt/Dry	7.
2.Damp	5.Dirt/Dmp	8.
3.Wet	6.Dirt/Wet	9.

SF Bsmt Living

Fin Bsmt Grade

Electrical-Amps

Heat Type 100%		
1.HWBB	5.FWA	9.No Heat
2.Radiator	6.GravWA	10.RIN/MON
3.RadFloor	7.Electric	11.
4.Steam	8.Fl/Wall	12.

Cool Type 0%		
1.Central	4.W&C Air	7.
2.Evapor	5.	8.
3.H Pump	6.	9.None

Kitchen Style		
1.Good	4.Obsolete	7.
2.Typical	5.	8.
3.Old Type	6.	9.None

Bath(s) Style		
1.Good	4.Obsolete	7.
2.Typical	5.	8.
3.Old Type	6.	9.None

Rooms

Bedrooms

Full Baths

Half Baths

Addn Fixtures

Fireplaces

TRIO Software
A Division of Harris Computer Systems

Layout		
1.Typical	4.(-) BR	7.
2.Inadeq	5.(-) BRs	8.
3.Poor	6.	9.

Attic		
1.1/4 Fin	4.Full Fin	7.
2.1/2 Fin	5.Fl/Stair	8.
3.3/4 Fin	6.1/2Fl/St	9.None

Insulation		
1.Full	4.Minimal	7.
2.Heavy	5.Partial	8.
3.Capped	6.	9.None

Unfinished %

Grade & Factor		
1.E Grade	4.B Grade	7.AA
2.D Grade	5.A Grade	8.AAAA Gra
3.C Grade	6.A+	9.Same

SQFT (Footprint)

Condition		
1.Poor	4.Avg	7.V G
2.Fair	5.Avg+	8.Exc
3.Avg-	6.Good	9.Same

Phys. % Good

Funct. % Good

Functional Code		
1.Incomp	4.Small Si	7.Layout
2.Overbuil	5.CDU	8.Other
3.Delap	6.Style	9.None

Econ. % Good

Economic Code		
0.None	3.No Power	9.None
1.Location	4.Generate	8.
2.Encroach	5.Misc	9.

Entrance Code 5 Estimated		
1.Interior	4.Vacant	7.
2.Refusal	5.Estimate	8.
3.Informed	6.	9.

Information Code 5 Estimate		
1.Owner	4.Agent	7.
2.Relative	5.Estimate	8.
3.Tenant	6.Other	9.

Date Inspected 1-20-2015

Additions, Outbuildings & Improvements

Type	Year	Units	Grade	Cond	Phys.	Funct.	Sound Value
998 14 Mobile	2012	14x66	5 100	4	0 %	100 %	
					%	%	
					%	%	
					%	%	
					%	%	
					%	%	
					%	%	
					%	%	
					%	%	
					%	%	

1.ONE STORY FRAM
2.TWO STORY FRAM
3.THREE STORY FR
4.1 & 1/2 STORY
5.1 & 3/4 STORY
6.2 & 1/2 STORY
21.Open Frame Por
22.Encl Frame Por
23.Frame Garage
24.Frame Shed
25.Frame Bay Wind
26.1SFr Overhang
27.Unfin Basement
28.Unfinished Att
29.Finished Attic



Map Lot R08-028-051 Account 5428 Location 8 ARNOLD DRIVE Card 1 Of 1 8-31-2016

RIDLEY, RANDALL

8 ARNOLD DR

LISBON ME 04250

Property Data

Neighborhood **18 PINEWOODS AREA**

Tree Growth Year **0**

TG MGT PLAN DATE **0**

8LDG PERMIT YEAR **0**

Zone/Land Use **1 GENERAL RESIDENTIAL**

Secondary Zone

Topography **1 Level**

1.Level	4.Below St	7.Steep
2.Rolling	5.Low	8.
3.Above St	6.Wet	9.

Utilities **4 Drilled Well** **6 Septic System**

1.Public	4.Dr Well	7.WELL & SEP
2.Water	5.Oth Prv Wa	8.HoldingTan
3.Sewer	6.Septic	9.P WTR/SEPT

Street **1 Public Paved**

1.PubPaved	4.PrivGrav	7.No Road
2.PrivPavd	5.R/W	8.No Legal
3.PubGravl	6.Long R/W	9.LandLkd

Interior Inspection **0**

CHANGE YR **0**

Sale Data

Sale Date

Price

Sale Type

1.Land	4.MOHOland	7.
2.L & B	5.MOHOw/o	8.
3.Building	6.	9.Distress

Financing

1.Convent	4.Seller	7.
2.FHA/VA	5.Private	8.
3.Assumed	6.Cash	9.Unknown

Validity

1.Valid	4.Split	7.Changes
2.Related	5.Partial	8.Other
3.Distress	6.Exempt	9.ABUTTER

Verified

1.Buyer	4.Agent	7.Family
2.Seller	5.Pub Rec	8.Other
3.Lender	6.MLS	9.

Assessment Record

Year	Land	Buildings	Exempt	Total
2009	0	25,500	0	25,500
2010	0	17,300	0	17,300
2011	0	17,300	0	17,300
2013	0	17,300	0	17,300
2015	0	17,300	0	17,300
2016	0	22,700	15,000	7,700

Land Data

Front Foot	Type	Effective Frontage	Effective Depth	Influence Factor	Influence Code
11.Primary Lot				%	
12.Additional I				%	
13.Additional II				%	
14.Additional III				%	
15.Additional IV				%	
				%	
				%	
Square Foot		**Square Feet**			
16.Primary Lot				%	
17.Additional I				%	
18.Additional II				%	
19.Additional III				%	
20.Additional IV				%	
				%	
				%	
Fract. Acre		**Acreage/Sites**			
21.HOMESITE				%	
22.COMMERCIAL SIT				%	
23.INDUSTRIAL SIT				%	
Acres				%	
27.REAR 1-5				%	
28.REAR 6-10				%	
29.REAR 11-20				%	
30.REAR 21 +				%	
34.Farmland SW				%	
35.Farmland MW				%	

Total Acreage 0.00

Influence Codes

1.VACANCY
2.Excess Frtg
3.Topography
4.Size/Shape
5.Access
6.Restriction
7.Access/Topo
8.ENV-OPEN SPACE
9.Fract Share
Acres
36.Farmland HW
37.T G Softwood
38.T G Mixed Woo
39.T G Hardwood
40.Gravel Pit
41.RP/Wetland/Was
42.Leased or MH S
43.Condo Site
44.SITE IMPROVEME
46.Waste
47.Common Land
48.PRIME COMM LOT
49.SECONDARY COMM
50.MARGINAL COMM
51.UTILITY ROW
52.TOWER SITE
53.PASTURE

Inspection Witnessed By:

X Date

No./Date	Description	Date Insp.

Notes:

WORUMBO ESTATES
1999 ASTRO LIMITED 14X72
AP09-00-824 MODEL-K98

LISBON

LISBON

Map Lot R08-028-051 | Account 5428 | Location 8 ARNOLD DRIVE | Card 1 Of 1 | 8-31-2016

Building Style		
1.Conv.	5.Garrison	9.DW
2.Ranch	6.Contemp	10.BERM
3.R Ranch	7.Seasonal	11.COMM &
4.Cape	8.Primitiv	12.
Dwelling Units		
Other Units		
Stories		
1.1	4.1.5	7.3.5
2.2	5.1.75	8.
3.3	6.2.5	9.
Exterior Walls		
1.Clapboar	5.T-111	9.Cem.Boar
2.WD.SH.	6.BR/Stone	10.Log
3.Compos.	7.Novelty	11.Other
4.ASB/ASP	8.AL/Vinyl	12.BLOCK
Roof Surface		
1.Asphalt	4.Composit	7.Metal RS
2.Slate	5.Wood	8.
3.Metal LC	6.Other	9.
SF Masonry Trim		
BUILDING USE		
OPEN-4-CUSTOM		
Year Built		
Year Remodeled		
Foundation		
1.Concrete	4.Wood	7.DirtFlr
2.C Block	5.Slab	8.
3.Br/Stone	6.Piers	9.
Basement		
1.1/4 Bmt	4.Full Bmt	7.
2.1/2 Bmt	5.Crawl	8.
3.3/4 Bmt	6.1stFlUnf	9.None
Bsmt Gar # Cars		
Wet Basement		
1.Dry	4.Dirt/Dry	7.
2.Damp	5.Dirt/Dmp	8.
3.Wet	6.Dirt/Wet	9.

SF Bsmt Living		
Fin Bsmt Grade		
Electrical-Amps		
Heat Type 100%		
1.HWBB	5.FWA	9.No Heat
2.Radiator	6.GravWA	10.RIN/MON
3.RadFloor	7.Electric	11.
4.Steam	8.Fl/Wall	12.
Cool Type 0%		
1.Central	4.W&C Air	7.
2.Evapor	5.	8.
3.H Pump	6.	9.None
Kitchen Style		
1.Good	4.Obsolete	7.
2.Typical	5.	8.
3.Old Type	6.	9.None
Bath(s) Style		
1.Good	4.Obsolete	7.
2.Typical	5.	8.
3.Old Type	6.	9.None
# Rooms		
# Bedrooms		
# Full Baths		
# Half Baths		
# Addn Fixtures		
# Fireplaces		

TRIO Software
A Division of Harris Computer Systems

Layout		
1.Typical	4.(-) BR	7.
2.Inadeq	5.(-) BRs	8.
3.Poor	6.	9.
Attic		
1.1/4 Fin	4.Full Fin	7.
2.1/2 Fin	5.Fl/Stair	8.
3.3/4 Fin	6.1/2Fl/St	9.None
Insulation		
1.Full	4.Minimal	7.
2.Heavy	5.Partial	8.
3.Capped	6.	9.None
Unfinished %		
Grade & Factor		
1.E Grade	4.B Grade	7.AA
2.D Grade	5.A Grade	8.AAAA Gra
3.C Grade	6.A+	9.Same
SQFT (Footprint)		
Condition		
1.Poor	4.Avg	7.V G
2.Fair	5.Avg+	8.Exc
3.Avg-	6.Good	9.Same
Phys. % Good		
Funct. % Good		
Functional Code		
1.Incomp	4.Small Si	7.Layout
2.Overbuil	5.CDU	8.Other
3.Delap	6.Style	9.None
Econ. % Good		
Economic Code		
0.None	3.No Power	9.None
1.Location	4.Generate	8.
2.Encroach	5.Misc	9.
Entrance Code 5 Estimated		
1.Interior	4.Vacant	7.
2.Refusal	5.Estimate	8.
3.Informed	6.	9.
Information Code 5 Estimate		
1.Owner	4.Agent	7.
2.Relative	5.Estimate	8.
3.Tenant	6.Other	9.

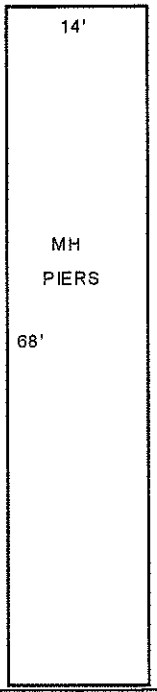



Date Inspected 1-20-2015

Additions, Outbuildings & Improvements

Type	Year	Units	Grade	Cond	Phys.	Funct.	Sound Value
998 14 Mobile	1999	14x68	4 100	4	0 %	100 %	
					%	%	
					%	%	
					%	%	
					%	%	
					%	%	
					%	%	
					%	%	
					%	%	

1.ONE STORY FRAM
2.TWO STORY FRAM
3.THREE STORY FR
4.1 & 1/2 STORY
5.1 & 3/4 STORY
6.2 & 1/2 STORY
21.Open Frame Por
22.Encl Frame Por
23.Frame Garage
24.Frame Shed
25.Frame Bay Wind
26.1SFr Overhang
27.Unfin Basement
28.Unfinished Att
29.Finished Attic

Map Lot R08-028-052 Account 6782 Location 6 ARNOLD DRIVE Card 1 Of 1 8-31-2016

WOOD, DAVID A.

6 ARNOLD DR

LISBON ME 04250

Property Data

Neighborhood **18 PINEWOODS AREA**

Tree Growth Year **0**

TG MGT PLAN DATE **0**

BLDG PERMIT YEAR **0**

Zone/Land Use **1 GENERAL RESIDENTIAL**

Secondary Zone

Topography **1 Level**

1.Level	4.Below St	7.Steep
2.Rolling	5.Low	8.
3.Above St	6.Wet	9.

Utilities **4 Drilled Well** **6 Septic System**

1.Public	4.Dr Well	7.WELL & SEP
2.Water	5.Oth Prv Wa	8.HoldingTan
3.Sewer	6.Septic	9.P WTR/SEPT

Street **1 Public Paved**

1.PubPaved	4.PrivGrav	7.No Road
2.PrivPavd	5.R/W	8.No Legal
3.PubGravl	6.Long R/W	9.LandLkd

Interior Inspection **0**

CHANGE YR **0**

Sale Data

Sale Date

Price

Sale Type

1.Land	4.MOHOland	7.
2.L & B	5.MOHOw/o	8.
3.Building	6.	9.Distress

Financing

1.Convent	4.Seller	7.
2.FHA/VA	5.Private	8.
3.Assumed	6.Cash	9.Unknown

Validity

1.Valid	4.Split	7.Changes
2.Related	5.Partial	8.Other
3.Distress	6.Exempt	9.ABUTTER

Verified

1.Buyer	4.Agent	7.Family
2.Seller	5.Pub Rec	8.Other
3.Lender	6.MLS	9.

Assessment Record

Year	Land	Buildings	Exempt	Total
2009	0	29,600	7,280	22,320
2010	0	21,100	8,000	13,100
2011	0	21,100	8,300	12,800
2013	0	21,100	8,500	12,600
2015	0	21,100	8,700	12,400
2016	0	25,900	15,000	10,900

Inspection Witnessed By:

X Date

No./Date	Description	Date Insp.

Notes:

1998 KENCRAFT 16X68
51875 MOD: #1668-31C

Land Data

Front Foot	Type	Effective Frontage	Effective Depth	Influence Factor	Influence Code
11.Primary Lot				%	
12.Additional I				%	
13.Additional II				%	
14.Additional III				%	
15.Additional IV				%	
				%	
				%	
Square Foot		**Square Feet**			
16.Primary Lot				%	
17.Additional I				%	
18.Additional II				%	
19.Additional III				%	
20.Additional IV				%	
				%	
				%	
Fract. Acre		**Acreage/Sites**			
21.HOMESITE				%	
22.COMMERCIAL SIT				%	
23.INDUSTRIAL SIT				%	
Acres				%	
27.REAR 1-5				%	
28.REAR 6-10				%	
29.REAR 11-20				%	
30.REAR 21 +				%	
34.Farmland SW					
35.Farmland MW					

Total Acreage 0.00

Influence Codes

1.VACANCY
2.Excess Frtg
3.Topography
4.Size/Shape
5.Access
6.Restriction
7.Access/Topo
8.ENV-OPEN SPACE
9.Fract Share
Acres
36.Farmland HW
37.T G Softwood
38.T G Mixed Woo
39.T G Hardwood
40.Gravel Pit
41.RP/Wetland/Was
42.Leased or MH S
43.Condo Site
44.SITE IMPROVEME
46.Waste
47.Common Land
48.PRIME COMM LOT
49.SECONDARY COMM
50.MARGINAL COMM
51.UTILITY ROW
52.TOWER SITE
53.PASTURE

LISBON

LISBON

Map Lot R08-028-052 | Account 6782 | Location 6 ARNOLD DRIVE | Card 1 Of 1 | 8-31-2016

Building Style		
1.Conv.	5.Garrison	9.DW
2.Ranch	6.Contemp	10.BERM
3.R Ranch	7.Seasonal	11.COMM &
4.Cape	8.Primitiv	12.

Dwelling Units

Other Units

Stories		
1.1	4.1.5	7.3.5
2.2	5.1.75	8.
3.3	6.2.5	9.

Exterior Walls		
1.Clapboar	5.T-111	9.Cem.Boar
2.WD.SH.	6.BR/Stone	10.Log
3.Compos.	7.Novelty	11.Other
4.ASB/ASP	8.AL/Vinyl	12.BLOCK

Roof Surface		
1.Asphalt	4.Composit	7.Metal RS
2.Slate	5.Wood	8.
3.Metal LC	6.Other	9.

SF Masonry Trim

BUILDING USE

OPEN-4-CUSTOM

Year Built

Year Remodeled

Foundation		
1.Concrete	4.Wood	7.DirtFlr
2.C Block	5.Slab	8.
3.Br/Stone	6.Piers	9.

Basement		
1.1/4 Bmt	4.Full Bmt	7.
2.1/2 Bmt	5.Crawl	8.
3.3/4 Bmt	6.1stFlUnf	9.None

Bsmt Gar # Cars

Wet Basement		
1.Dry	4.Dirt/Dry	7.
2.Damp	5.Dirt/Dmp	8.
3.Wet	6.Dirt/Wet	9.

SF Bsmt Living

Fin Bsmt Grade

Electrical-Amps

Heat Type 100%		
1.HWBB	5.FWA	9.No Heat
2.Radiator	6.GravWA	10.RIN/MON
3.RadFloor	7.Electric	11.
4.Steam	8.Fl/Wall	12.

Cool Type 0%		
1.Central	4.W&C Air	7.
2.Evapor	5.	8.
3.H Pump	6.	9.None

Kitchen Style		
1.Good	4.Obsolete	7.
2.Typical	5.	8.
3.Old Type	6.	9.None

Bath(s) Style		
1.Good	4.Obsolete	7.
2.Typical	5.	8.
3.Old Type	6.	9.None

Rooms

Bedrooms

Full Baths

Half Baths

Addn Fixtures

Fireplaces

TRIO Software
A Division of Harris Computer Systems

Layout		
1.Typical	4.(-) BR	7.
2.Inadeq	5.(-) BRs	8.
3.Poor	6.	9.

Attic		
1.1/4 Fin	4.Full Fin	7.
2.1/2 Fin	5.Fl/Stair	8.
3.3/4 Fin	6.1/2Fl/St	9.None

Insulation		
1.Full	4.Minimal	7.
2.Heavy	5.Partial	8.
3.Capped	6.	9.None

Unfinished %

Grade & Factor		
1.E Grade	4.B Grade	7.AA
2.D Grade	5.A Grade	8.AAAA Gra
3.C Grade	6.A+	9.Same

SQFT (Footprint)

Condition		
1.Poor	4.Avg	7.V G
2.Fair	5.Avg+	8.Exc
3.Avg-	6.Good	9.Same

Phys. % Good

Funct. % Good

Functional Code		
1.Incomp	4.Small Sl	7.Layout
2.Overbuil	5.CDU	8.Other
3.Delap	6.Style	9.None

Econ. % Good

Economic Code		
0.None	3.No Power	9.None
1.Location	4.Generate	8.
2.Encroach	5.Misc	9.

Entrance Code 5 Estimated		
1.Interior	4.Vacant	7.
2.Refusal	5.Estimate	8.
3.Informed	6.	9.

Information Code 5 Estimate		
1.Owner	4.Agent	7.
2.Relative	5.Estimate	8.
3.Tenant	6.Other	9.

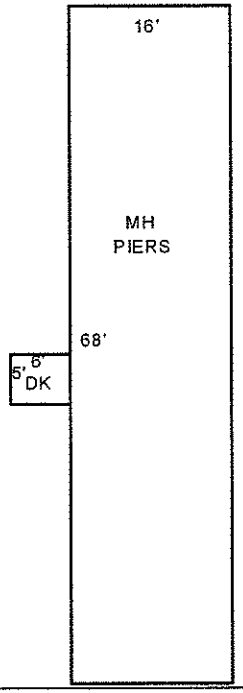

Date Inspected 1-20-2015

Additions, Outbuildings & Improvements

Type	Year	Units	Grade	Cond	Phys.	Funct.	Sound Value
999 16 Mobile	1998	16x68	4 100	5	0 %	100 %	
68 Wood Deck	0	30	3 100	0	0 %	100 %	
					%	%	
					%	%	
					%	%	
					%	%	
					%	%	
					%	%	
					%	%	
					%	%	

1.ONE STORY FRAM
2.TWO STORY FRAM
3.THREE STORY FR
4.1 & 1/2 STORY
5.1 & 3/4 STORY
6.2 & 1/2 STORY
21.Open Frame Por
22.Encl Frame Por
23.Frame Garage
24.Frame Shed
25.Frame Bay Wind
26.1SFr Overhang
27.Unfin Basement
28.Unfinished Att
29.Finished Attic

Map Lot R08-028-053 Account 5128 Location 4 ARNOLD DRIVE Card 1 Of 1 8-31-2016

BEAUDRY, BRIANNE

4 ARNOLD DR

LISBON ME 04250

Property Data

Neighborhood **18 PINEWOODS AREA**

Tree Growth Year **0**

TG MGT PLAN DATE **0**

BLDG PERMIT YEAR **0**

Zone/Land Use **1 GENERAL RESIDENTIAL**

Secondary Zone

Topography **1 Level**

1.Level	4.Below St	7.Steep
2.Rolling	5.Low	8.
3.Above St	6.Wet	9.

Utilities **4 Drilled Well** **6 Septic System**

1.Public	4.Dr Well	7.WELL & SEP
2.Water	5.Oth Prv Wa	8.HoldingTan
3.Sewer	6.Septic	9.P WTR/SEPT

Street **1 Public Paved**

1.PubPaved	4.PrivGrav	7.No Road
2.PrivPavd	5.R/W	8.No Legal
3.PubGravl	6.Long R/W	9.LandLkd

Interior Inspection **0**

CHANGE YR **0**

Sale Data

Sale Date

Price

Sale Type

1.Land	4.MOHOland	7.
2.L & B	5.MOHOw/o	8.
3.Building	6.	9.Distress

Financing

1.Convent	4.Seller	7.
2.FHA/VA	5.Private	8.
3.Assumed	6.Cash	9.Unknown

Validity

1.Valid	4.Split	7.Changes
2.Related	5.Partial	8.Other
3.Distress	6.Exempt	9.ABUTTER

Verified

1.Buyer	4.Agent	7.Family
2.Seller	5.Pub Rec	8.Other
3.Lender	6.MLS	9.

Assessment Record

Year	Land	Buildings	Exempt	Total
2009	0	23,870	0	23,870
2010	0	31,500	0	31,500
2011	0	31,500	0	31,500
2013	0	31,500	0	31,500
2015	0	31,500	0	31,500
2016	0	26,500	0	26,500

Land Data

Front Foot	Type	Effective Frontage	Effective Depth	Influence Factor	Influence Code
11.Primary Lot				%	
12.Additional I				%	
13.Additional II				%	
14.Additional III				%	
15.Additional IV				%	
				%	
				%	
Square Foot		**Square Feet**			
16.Primary Lot				%	
17.Additional I				%	
18.Additional II				%	
19.Additional III				%	
20.Additional IV				%	
				%	
				%	
Fract. Acre		**Acreage/Sites**			
21.HOMESITE				%	
22.COMMERCIAL SIT				%	
23.INDUSTRIAL SIT				%	
Acres				%	
27.REAR 1-5				%	
28.REAR 6-10				%	
29.REAR 11-20				%	
30.REAR 21 +				%	
34.Farmland SW					
35.Farmland MW					

Total Acreage 0.00

Influence Codes

1.VACANCY
2.Excess Frtg
3.Topography
4.Size/Shape
5.Access
6.Restriction
7.Access/Topo
8.ENV-OPEN SPACE
9.Fract Share
Acres
36.Farmland HW
37.T G Softwood
38.T G Mixed Woo
39.T G Hardwood
40.Gravel Pit
41.RP/Wetland/Was
42.Leased or MH S
43.Condo Site
44.SITE IMPROVEME
46.Waste
47.Common Land
48.PRIME COMM LOT
49.SECONDARY COMM
50.MARGINAL COMM
51.UTILITY ROW
52.TOWER SITE
53.PASTURE

Inspection Witnessed By:

X Date

No./Date	Description	Date Insp.

Notes:

1995 BURLINGTON 16X60
M-1077-1E

LISBON

LISBON

Map Lot R08-028-053 | Account 5128 | Location 4 ARNOLD DRIVE | Card 1 Of 1 | 8-31-2016

Building Style		
1.Conv.	5.Garrison	9.DW
2.Ranch	6.Contemp	10.BERM
3.R Ranch	7.Seasonal	11.COMM &
4.Cape	8.Primitiv	12.

Dwelling Units

Other Units

Stories		
1.1	4.1.5	7.3.5
2.2	5.1.75	8.
3.3	6.2.5	9.

Exterior Walls		
1.Clapboar	5.T-111	9.Cem.Boar
2.WD.SH.	6.BR/Stone	10.Log
3.Compos.	7.Novelty	11.Other
4.ASB/ASP	8.AL/Vinyl	12.BLOCK

Roof Surface		
1.Asphalt	4.Composit	7.Metal RS
2.Slate	5.Wood	8.
3.Metal LC	6.Other	9.

SF Masonry Trim

BUILDING USE

OPEN-4-CUSTOM

Year Built

Year Remodeled

Foundation		
1.Concrete	4.Wood	7.DirtFlr
2.C Block	5.Slab	8.
3.Br/Stone	6.Piers	9.

Basement		
1.1/4 Bmt	4.Full Bmt	7.
2.1/2 Bmt	5.Crawl	8.
3.3/4 Bmt	6.1stFlUnf	9.None

Bsmt Gar # Cars

Wet Basement		
1.Dry	4.Dirt/Dry	7.
2.Damp	5.Dirt/Dmp	8.
3.Wet	6.Dirt/Wet	9.

SF Bsmt Living

Fin Bsmt Grade

Electrical-Amps

Heat Type 100%		
1.HWBB	5.FWA	9.No Heat
2.Radiator	6.GravWA	10.RIN/MON
3.RadFloor	7.Electric	11.
4.Steam	8.Fl/Wall	12.

Cool Type 0%		
1.Central	4.W&C Air	7.
2.Evapor	5.	8.
3.H Pump	6.	9.None

Kitchen Style		
1.Good	4.Obsolete	7.
2.Typical	5.	8.
3.Old Type	6.	9.None

Bath(s) Style		
1.Good	4.Obsolete	7.
2.Typical	5.	8.
3.Old Type	6.	9.None

Rooms

Bedrooms

Full Baths

Half Baths

Addn Fixtures

Fireplaces

TRIO Software
A Division of Harris Computer Systems

Layout		
1.Typical	4.(-) BR	7.
2.Inadeq	5.(-) BRs	8.
3.Poor	6.	9.

Attic		
1.1/4 Fin	4.Full Fin	7.
2.1/2 Fin	5.Fl/Stair	8.
3.3/4 Fin	6.1/2Fl/St	9.None

Insulation		
1.Full	4.Minimal	7.
2.Heavy	5.Partial	8.
3.Capped	6.	9.None

Unfinished %

Grade & Factor		
1.E Grade	4.B Grade	7.AA
2.D Grade	5.A Grade	8.AAAA Gra
3.C Grade	6.A+	9.Same

SQFT (Footprint)

Condition		
1.Poor	4.Avg	7.V G
2.Fair	5.Avg+	8.Exc
3.Avg-	6.Good	9.Same

Phys. % Good

Funct. % Good

Functional Code		
1.Incomp	4.Small Si	7.Layout
2.Overbuil	5.CDU	8.Other
3.Delap	6.Style	9.None

Econ. % Good

Economic Code		
0.None	3.No Power	9.None
1.Location	4.Generate	8.
2.Encroach	5.Misc	9.

Entrance Code 5 Estimated		
1.Interior	4.Vacant	7.
2.Refusal	5.Estimate	8.
3.Informed	6.	9.

Information Code 5 Estimate		
1.Owner	4.Agent	7.
2.Relative	5.Estimate	8.
3.Tenant	6.Other	9.

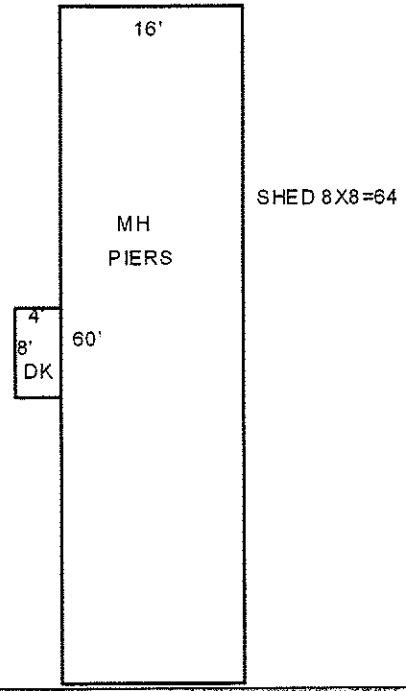



Date Inspected 1-20-2015

Additions, Outbuildings & Improvements

Type	Year	Units	Grade	Cond	Phys.	Funct.	Sound Value
999 16 Mobile	1995	16x60	5 100	5	0 %	100 %	
68 Wood Deck	0	32	3 100	0	0 %	100 %	
24 Frame Shed	0	64	2 100	4	0 %	100 %	
					%	%	
					%	%	
					%	%	
					%	%	
					%	%	
					%	%	
					%	%	

1.ONE STORY FRAM
2.TWO STORY FRAM
3.THREE STORY FR
4.1 & 1/2 STORY
5.1 & 3/4 STORY
6.2 & 1/2 STORY
21.Open Frame Por
22.Encl Frame Por
23.Frame Garage
24.Frame Shed
25.Frame Bay Wind
26.1SFr Overhang
27.Unfin Basement
28.Unfinished Att
29.Finished Attic

Map Lot R08-028-054 Account 1077 Location 2 ARNOLD DRIVE Card 1 Of 1 8-31-2016

CARR, PATRICIA

2 ARNOLD DR

LISBON ME 04250

Property Data

Neighborhood **18 PINEWOODS AREA**

Tree Growth Year **0**

TG MGT PLAN DATE **0**

BLDG PERMIT YEAR **0**

Zone/Land Use **1 GENERAL RESIDENTIAL**

Secondary Zone

Topography **1 Level**

1.Level	4.Below St	7.Steep
2.Rolling	5.Low	8.
3.Above St	6.Wet	9.

Utilities **4 Drilled Well** **6 Septic System**

1.Public	4.Dr Well	7.WELL & SEP
2.Water	5.Oth Prv Wa	8.HoldingTan
3.Sewer	6.Septic	9.P WTR/SEPT

Street **1 Public Paved**

1.PubPaved	4.PrivGrav	7.No Road
2.PrivPavd	5.R/W	8.No Legal
3.PubGravl	6.Long R/W	9.LandLkd

Interior Inspection **0**

CHANGE YR **0**

Sale Data

Sale Date

Price

Sale Type

1.Land	4.MOHOland	7.
2.L & B	5.MOHOw/o	8.
3.Building	6.	9.Distress

Financing

1.Convent	4.Seller	7.
2.FHA/VA	5.Private	8.
3.Assumed	6.Cash	9.Unknown

Validity

1.Valid	4.Split	7.Changes
2.Related	5.Partial	8.Other
3.Distress	6.Exempt	9.ABUTTER

Verified

1.Buyer	4.Agent	7.Family
2.Seller	5.Pub Rec	8.Other
3.Lender	6.MLS	9.

Assessment Record

Year	Land	Buildings	Exempt	Total
2009	0	18,410	7,280	11,130
2010	0	13,900	8,000	5,900
2011	0	13,900	8,300	5,600
2013	0	13,900	8,500	5,400
2015	0	13,900	8,700	5,200
2016	0	20,600	15,000	5,600

Land Data

Front Foot	Type	Effective Frontage	Effective Depth	Influence Factor	Influence Code
11.Primary Lot				%	
12.Additional I				%	
13.Additional II				%	
14.Additional III				%	
15.Additional IV				%	
				%	
				%	
Square Foot		**Square Feet**			
16.Primary Lot				%	
17.Additional I				%	
18.Additional II				%	
19.Additional III				%	
20.Additional IV				%	
				%	
				%	
Fract. Acre		**Acreage/Sites**			
21.HOMESITE				%	
22.COMMERCIAL SIT				%	
23.INDUSTRIAL SIT				%	
Acres				%	
27.REAR 1-5				%	
28.REAR 6-10				%	
29.REAR 11-20				%	
30.REAR 21 +				%	
34.Farmland SW					
35.Farmland MW					

Total Acreage 0.00

Influence Codes

1.VACANCY
2.Excess Frtg
3.Topography
4.Size/Shape
5.Access
6.Restriction
7.Access/Topo
8.ENV-OPEN SPACE
9.Fract Share
Acres
36.Farmland HW
37.T G Softwood
38.T G Mixed Woo
39.T G Hardwood
40.Gravel Pit
41.RP/Wetland/Was
42.Leased or MH S
43.Condo Site
44.SITE IMPROVEME
46.Waste
47.Common Land
48.PRIME COMM LOT
49.SECONDARY COMM
50.MARGINAL COMM
51.UTILITY ROW
52.TOWER SITE
53.PASTURE

Inspection Witnessed By:

X Date

No./Date	Description	Date Insp.

Notes:

1991 14X66 BURLINGTON

LISBON

LISBON

Map Lot R08-028-054 | Account 1077 | Location 2 ARNOLD DRIVE | Card 1 Of 1 | 8-31-2016

Building Style		
1.Conv.	5.Garrison	9.DW
2.Ranch	6.Contemp	10.BERM
3.R Ranch	7.Seasonal	11.COMM &
4.Cape	8.Primitiv	12.

Dwelling Units
Other Units

Stories		
1.1	4.1.5	7.3.5
2.2	5.1.75	8.
3.3	6.2.5	9.

Exterior Walls		
1.Clapboar	5.T-111	9.Cem.Boar
2.WD.SH.	6.BR/Stone	10.Log
3.Compos.	7.Novelty	11.Other
4.ASB/ASP	8.AL/Vinyl	12.BLOCK

Roof Surface		
1.Asphalt	4.Composit	7.Metal RS
2.Slate	5.Wood	8.
3.Metal LC	6.Other	9.

SF Masonry Trim
BUILDING USE
OPEN-4-CUSTOM
Year Built
Year Remodeled

Foundation		
1.Concrete	4.Wood	7.DirtFlr
2.C Block	5.Slab	8.
3.Br/Stone	6.Piers	9.

Basement		
1.1/4 Bmt	4.Full Bmt	7.
2.1/2 Bmt	5.Crawl	8.
3.3/4 Bmt	6.1stFlUnf	9.None

Bsmt Gar # Cars

Wet Basement		
1.Dry	4.Dirt/Dry	7.
2.Damp	5.Dirt/Dmp	8.
3.Wet	6.Dirt/Wet	9.

SF Bsmt Living
Fin Bsmt Grade
Electrical-Amps

Heat Type 100%		
1.HWBB	5.FWA	9.No Heat
2.Radiator	6.GravWA	10.RIN/MON
3.RadFloor	7.Electric	11.
4.Steam	8.Fl/Wall	12.

Cool Type 0%		
1.Central	4.W&C Air	7.
2.Evapor	5.	8.
3.H Pump	6.	9.None

Kitchen Style		
1.Good	4.Obsolete	7.
2.Typical	5.	8.
3.Old Type	6.	9.None

Bath(s) Style		
1.Good	4.Obsolete	7.
2.Typical	5.	8.
3.Old Type	6.	9.None

Rooms
Bedrooms
Full Baths
Half Baths
Addn Fixtures
Fireplaces

TRIO Software
A Division of Harris Computer Systems

Layout		
1.Typical	4.(-) BR	7.
2.Inadeq	5.(-) BRs	8.
3.Poor	6.	9.

Attic		
1.1/4 Fin	4.Full Fin	7.
2.1/2 Fin	5.Fl/Stair	8.
3.3/4 Fin	6.1/2Fl/St	9.None

Insulation		
1.Full	4.Minimal	7.
2.Heavy	5.Partial	8.
3.Capped	6.	9.None

Unfinished %

Grade & Factor		
1.E Grade	4.B Grade	7.AA
2.D Grade	5.A Grade	8.AAAA Gra
3.C Grade	6.A+	9.Same

SQFT (Footprint)

Condition		
1.Poor	4.Avg	7.V G
2.Fair	5.Avg+	8.Exc
3.Avg-	6.Good	9.Same

Phys. % Good
Funct. % Good

Functional Code		
1.Incomp	4.Small Si	7.Layout
2.Overbuil	5.CDU	8.Other
3.Delap	6.Style	9.None

Econ. % Good

Economic Code		
0.None	3.No Power	9.None
1.Location	4.Generate	8.
2.Encroach	5.Misc	9.

Entrance Code 5 Estimated		
1.Interior	4.Vacant	7.
2.Refusal	5.Estimate	8.
3.Informed	6.	9.

Information Code 5 Estimate		
1.Owner	4.Agent	7.
2.Relative	5.Estimate	8.
3.Tenant	6.Other	9.

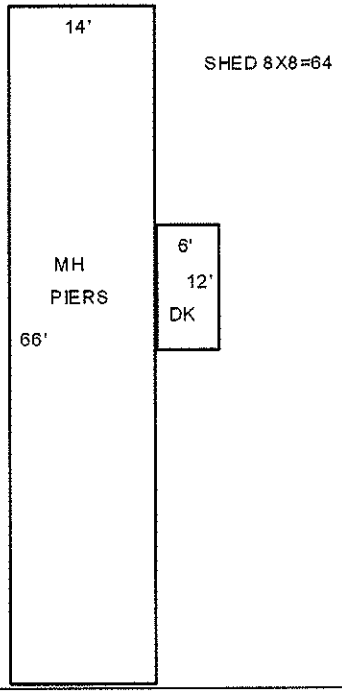



Date Inspected 1-20-2014

Additions, Outbuildings & Improvements

Type	Year	Units	Grade	Cond	Phys.	Funct.	Sound Value
998 14 Mobile	1991	14x66	5 100	5	0 %	100 %	
68 Wood Deck	0	72	3 100	0	0 %	100 %	
24 Frame Shed	0	64	3 100	4	0 %	100 %	
					%	%	
					%	%	
					%	%	
					%	%	
					%	%	
					%	%	
					%	%	

1.ONE STORY FRAM
2.TWO STORY FRAM
3.THREE STORY FR
4.1 & 1/2 STORY
5.1 & 3/4 STORY
6.2 & 1/2 STORY
21.Open Frame Por
22.Encl Frame Por
23.Frame Garage
24.Frame Shed
25.Frame Bay Wind
26.1SFr Overhang
27.Unfin Basement
28.Unfinished Att
29.Finished Attic

Map Lot R08-028-055 Account 1207 Location 9 ABENAKI DRIVE Card 1 Of 1 8-31-2016

CHICOINE, CONSTANCE

9 ABENAKI DR

LISBON ME 04250

Property Data

Neighborhood **18 PINEWOODS AREA**

Tree Growth Year **0**

TG MGT PLAN DATE **0**

BLDG PERMIT YEAR **0**

Zone/Land Use **1 GENERAL RESIDENTIAL**

Secondary Zone

Topography **1 Level**

1.Level	4.Below St	7.Steep
2.Rolling	5.Low	8.
3.Above St	6.Wet	9.

Utilities **4 Drilled Well** **6 Septic System**

1.Public	4.Dr Well	7.WELL & SEP
2.Water	5.Oth Prv Wa	8.HoldingTan
3.Sewer	6.Septic	9.P WTR/SEPT

Street **1 Public Paved**

1.PubPaved	4.PrivGrav	7.No Road
2.PrivPavd	5.R/W	8.No Legal
3.PubGravl	6.Long R/W	9.LandLkd

Interior Inspection **0**

CHANGE YR **0**

Sale Data

Sale Date

Price

Sale Type

1.Land	4.MOHOland	7.
2.L & B	5.MOHOw/o	8.
3.Building	6.	9.Distress

Financing

1.Convent	4.Seller	7.
2.FHA/VA	5.Private	8.
3.Assumed	6.Cash	9.Unknown

Validity

1.Valid	4.Split	7.Changes
2.Related	5.Partial	8.Other
3.Distress	6.Exempt	9.ABUTTER

Verified

1.Buyer	4.Agent	7.Family
2.Seller	5.Pub Rec	8.Other
3.Lender	6.MLS	9.

Assessment Record

Year	Land	Buildings	Exempt	Total
2009	0	23,870	7,280	16,590
2010	0	17,400	8,000	9,400
2011	0	17,400	8,300	9,100
2013	0	17,400	8,500	8,900
2015	0	17,400	8,700	8,700
2016	0	27,400	15,000	12,400

Land Data

Front Foot	Type	Effective Frontage	Effective Depth	Influence Factor	Influence Code
11.Primary Lot				%	
12.Additional I				%	
13.Additional II				%	
14.Additional III				%	
15.Additional IV				%	
				%	
				%	
Square Foot		**Square Feet**			
16.Primary Lot				%	
17.Additional I				%	
18.Additional II				%	
19.Additional III				%	
20.Additional IV				%	
				%	
				%	
Fract. Acre		**Acreage/Sites**			
21.HOMESITE				%	
22.COMMERCIAL SIT				%	
23.INDUSTRIAL SIT				%	
Acres				%	
27.REAR 1-5				%	
28.REAR 6-10				%	
29.REAR 11-20				%	
30.REAR 21 +				%	
34.Farmland SW					
35.Farmland MW					

Total Acreage 0.00

Influence Codes

1.VACANCY
2.Excess Frtg
3.Topography
4.Size/Shape
5.Access
6.Restriction
7.Access/Topo
8.ENV-OPEN SPACE
9.Fract Share
Acres
36.Farmland HW
37.T G Softwood
38.T G Mixed Woo
39.T G Hardwood
40.Gravel Pit
41.RP/Wetland/Was
42.Leased or MH S
43.Condo Site
44.SITE IMPROVEME
46.Waste
47.Common Land
48.PRIME COMM LOT
49.SECONDARY COMM
50.MARGINAL COMM
51.UTILITY ROW
52.TOWER SITE
53.PASTURE

Inspection Witnessed By:

X Date

No./Date	Description	Date Insp.

Notes:

1995 BURLINGTON 16X60
M10261E MOD# 6012

LISBON

LISBON

Map Lot R08-028-055 | Account 1207 | Location 9 ABENAKI DRIVE | Card 1 Of 1 | 8-31-2016

Building Style		
1.Conv.	5.Garrison	9.DW
2.Ranch	6.Contemp	10.BERM
3.R Ranch	7.Seasonal	11.COMM &
4.Cape	8.Primitiv	12.

Dwelling Units
Other Units

Stories		
1.1	4.1.5	7.3.5
2.2	5.1.75	8.
3.3	6.2.5	9.

Exterior Walls		
1.Clapboar	5.T-111	9.Cem.Boar
2.WD.SH.	6.BR/Stone	10.Log
3.Compos.	7.Novelty	11.Other
4.ASB/ASP	8.AL/Vinyl	12.BLOCK

Roof Surface		
1.Asphalt	4.Composit	7.Metal RS
2.Slate	5.Wood	8.
3.Metal LC	6.Other	9.

SF Masonry Trim
BUILDING USE
OPEN-4-CUSTOM
Year Built
Year Remodeled

Foundation		
1.Concrete	4.Wood	7.DirtFlr
2.C Block	5.Slab	8.
3.Br/Stone	6.Piers	9.

Basement		
1.1/4 Bmt	4.Full Bmt	7.
2.1/2 Bmt	5.Crawl	8.
3.3/4 Bmt	6.1stFlUnf	9.None

Bsmt Gar # Cars

Wet Basement		
1.Dry	4.Dirt/Dry	7.
2.Damp	5.Dirt/Dmp	8.
3.Wet	6.Dirt/Wet	9.

SF Bsmt Living
Fin Bsmt Grade
Electrical-Amps

Heat Type 100%		
1.HWBB	5.FWA	9.No Heat
2.Radiator	6.GravWA	10.RIN/MON
3.RadFloor	7.Electric	11.
4.Steam	8.Fl/Wall	12.

Cool Type 0%		
1.Central	4.W&C Air	7.
2.Evapor	5.	8.
3.H Pump	6.	9.None

Kitchen Style		
1.Good	4.Obsolete	7.
2.Typical	5.	8.
3.Old Type	6.	9.None

Bath(s) Style		
1.Good	4.Obsolete	7.
2.Typical	5.	8.
3.Old Type	6.	9.None

Rooms
Bedrooms
Full Baths
Half Baths
Addn Fixtures
Fireplaces

TRIO Software
A Division of Harris Computer Systems

Layout		
1.Typical	4.(-) BR	7.
2.Inadeq	5.(-) BRs	8.
3.Poor	6.	9.

Attic		
1.1/4 Fin	4.Full Fin	7.
2.1/2 Fin	5.Fl/Stair	8.
3.3/4 Fin	6.1/2Fl/St	9.None

Insulation		
1.Full	4.Minimal	7.
2.Heavy	5.Partial	8.
3.Capped	6.	9.None

Unfinished %

Grade & Factor		
1.E Grade	4.B Grade	7.AA
2.D Grade	5.A Grade	8.AAAA Gra
3.C Grade	6.A+	9.Same

SQFT (Footprint)

Condition		
1.Poor	4.Avg	7.V G
2.Fair	5.Avg+	8.Exc
3.Avg-	6.Good	9.Same

Phys. % Good
Funct. % Good

Functional Code		
1.Incomp	4.Small Sl	7.Layout
2.Overbuil	5.CDU	8.Other
3.Delap	6.Style	9.None

Econ. % Good

Economic Code		
0.None	3.No Power	9.None
1.Location	4.Generate	8.
2.Encroach	5.Misc	9.

Entrance Code 5 Estimated		
1.Interior	4.Vacant	7.
2.Refusal	5.Estimate	8.
3.Informed	6.	9.

Information Code 5 Estimate		
1.Owner	4.Agent	7.
2.Relative	5.Estimate	8.
3.Tenant	6.Other	9.

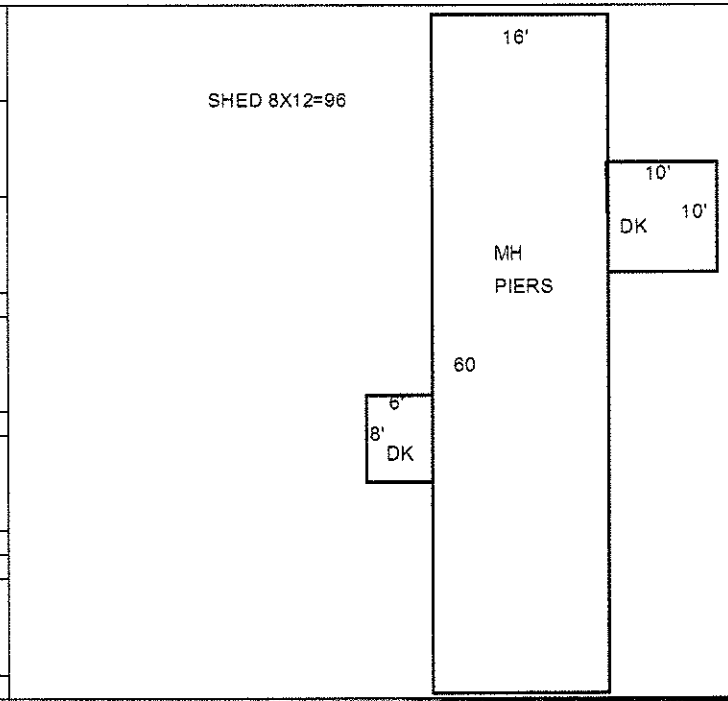



Date Inspected 1-21-2015

Additions, Outbuildings & Improvements

Type	Year	Units	Grade	Cond	Phys.	Funct.	Sound Value
999 16 Mobile	1995	16x60	5 100	5	0 %	100 %	
68 Wood Deck	0	100	3 100	0	0 %	100 %	
68 Wood Deck	0	48	3 100	0	0 %	100 %	
24 Frame Shed	0	96	3 100	4	0 %	100 %	
					%	%	
					%	%	
					%	%	
					%	%	
					%	%	
					%	%	

1.ONE STORY FRAM
2.TWO STORY FRAM
3.THREE STORY FR
4.1 & 1/2 STORY
5.1 & 3/4 STORY
6.2 & 1/2 STORY
21.Open Frame Por
22.Encl Frame Por
23.Frame Garage
24.Frame Shed
25.Frame Bay Wind
26.1SFr Overhang
27.Unfin Basement
28.Unfinished Att
29.Finished Attic

Map Lot R08-028-056 Account 2346 Location 7 ABENAKI DRIVE Card 1 Of 1 8-31-2016

GAGNE, DONNA M.&
DENNIS A.
7 ABENAKI DR

LISBON ME 04250

Property Data

Neighborhood **18 PINEWOODS AREA**

Tree Growth Year **0**

TG MGT PLAN DATE **0**

BLDG PERMIT YEAR **0**

Zone/Land Use **1 GENERAL RESIDENTIAL**

Secondary Zone

Topography **1 Level**

1.Level	4.Below St	7.Steep
2.Rolling	5.Low	8.
3.Above St	6.Wet	9.

Utilities **4 Drilled Well** **6 Septic System**

1.Public	4.Dr Well	7.WELL & SEP
2.Water	5.Oth Prv Wa	8.HoldingTan
3.Sewer	6.Septic	9.P WTR/SEPT

Street **1 Public Paved**

1.PubPaved	4.PrivGrav	7.No Road
2.PrivPavd	5.R/W	8.No Legal
3.PubGravl	6.Long R/W	9.LandLkd

Interior Inspection **0**

CHANGE YR **0**

Sale Data

Sale Date

Price

Sale Type

1.Land	4.MOHOland	7.
2.L & B	5.MOHOw/o	8.
3.Building	6.	9.Distress

Financing

1.Convent	4.Seller	7.
2.FHA/VA	5.Private	8.
3.Assumed	6.Cash	9.Unknown

Validity

1.Valid	4.Split	7.Changes
2.Related	5.Partial	8.Other
3.Distress	6.Exempt	9.ABUTTER

Verified

1.Buyer	4.Agent	7.Family
2.Seller	5.Pub Rec	8.Other
3.Lender	6.MLS	9.

Assessment Record

Year	Land	Buildings	Exempt	Total
2009	0	23,890	7,280	16,610
2010	0	18,100	8,000	10,100
2011	0	18,100	8,300	9,800
2013	0	18,100	8,500	9,600
2015	0	18,100	8,700	9,400
2016	0	24,700	21,000	3,700

Land Data

Front Foot	Type	Effective Frontage	Effective Depth	Influence Factor	Influence Code
11.Primary Lot				%	
12.Additional I				%	
13.Additional II				%	
14.Additional III				%	
15.Additional IV				%	
				%	
				%	
Square Foot		**Square Feet**			
16.Primary Lot				%	
17.Additional I				%	
18.Additional II				%	
19.Additional III				%	
20.Additional IV				%	
				%	
				%	
Fract. Acre		**Acreage/Sites**			
21.HOMESITE				%	
22.COMMERCIAL SIT				%	
23.INDUSTRIAL SIT				%	
Acres				%	
27.REAR 1-5				%	
28.REAR 6-10				%	
29.REAR 11-20				%	
30.REAR 21 +				%	
34.Farmland SW					
35.Farmland MW					

Total Acreage 0.00

Influence Codes

1.VACANCY
2.Excess Frtg
3.Topography
4.Size/Shape
5.Access
6.Restriction
7.Access/Topo
8.ENV-OPEN SPACE
9.Fract Share
Acres
36.Farmland HW
37.T G Softwood
38.T G Mixed Woo
39.T G Hardwood
40.Gravel Pit
41.RP/Wetland/Was
42.Leased or MH S
43.Condo Site
44.SITE IMPROVEME
46.Waste
47.Common Land
48.PRIME COMM LOT
49.SECONDARY COMM
50.MARGINAL COMM
51.UTILITY ROW
52.TOWER SITE
53.PASTURE

Inspection Witnessed By:

X Date

No./Date	Description	Date Insp.

Notes:
WORUMBO ESTATES
2000 TITAN 14X70
6227 MODEL 23

LISBON

LISBON

Map Lot R08-028-056 | Account 2346 | Location 7 ABENAKI DRIVE | Card 1 Of 1 | 8-31-2016

Building Style		
1.Conv.	5.Garrison	9.DW
2.Ranch	6.Contemp	10.BERM
3.R Ranch	7.Seasonal	11.COMM &
4.Cape	8.Primitiv	12.

Dwelling Units
Other Units
Stories
1.1 / 4.1.5 / 7.3.5
2.2 / 5.1.75 / 8.
3.3 / 6.2.5 / 9.

Exterior Walls		
1.Clapboar	5.T-111	9.Cem.Boar
2.WD.SH.	6.BR/Stone	10.Log
3.Compos.	7.Novelty	11.Other
4.ASB/ASP	8.AL/Vinyl	12.BLOCK

Roof Surface		
1.Asphalt	4.Composit	7.Metal RS
2.Slate	5.Wood	8.
3.Metal LC	6.Other	9.

SF Masonry Trim
BUILDING USE
OPEN-4-CUSTOM
Year Built
Year Remodeled

Foundation		
1.Concrete	4.Wood	7.DirtFlr
2.C Block	5.Slab	8.
3.Br/Stone	6.Piers	9.

Basement		
1.1/4 Bmt	4.Full Bmt	7.
2.1/2 Bmt	5.Crawl	8.
3.3/4 Bmt	6.1stFlUnf	9.None

Bsmt Gar # Cars

Wet Basement		
1.Dry	4.Dirt/Dry	7.
2.Damp	5.Dirt/Dmp	8.
3.Wet	6.Dirt/Wet	9.

SF Bsmt Living
Fin Bsmt Grade
Electrical-Amps

Heat Type 100%		
1.HWBB	5.FWA	9.No Heat
2.Radiator	6.GravWA	10.RIN/MON
3.RadFloor	7.Electric	11.
4.Steam	8.Fl/Wall	12.

Cool Type 0%		
1.Central	4.W&C Air	7.
2.Evapor	5.	8.
3.H Pump	6.	9.None

Kitchen Style		
1.Good	4.Obsolete	7.
2.Typical	5.	8.
3.Old Type	6.	9.None

Bath(s) Style		
1.Good	4.Obsolete	7.
2.Typical	5.	8.
3.Old Type	6.	9.None

Rooms
Bedrooms
Full Baths
Half Baths
Addn Fixtures
Fireplaces

TRIO Software
A Division of Harris Computer Systems

Layout		
1.Typical	4.(-) BR	7.
2.Inadeq	5.(-) BRs	8.
3.Poor	6.	9.

Attic		
1.1/4 Fin	4.Full Fin	7.
2.1/2 Fin	5.Fl/Stair	8.
3.3/4 Fin	6.1/2Fl/St	9.None

Insulation		
1.Full	4.Minimal	7.
2.Heavy	5.Partial	8.
3.Capped	6.	9.None

Unfinished %

Grade & Factor		
1.E Grade	4.B Grade	7.AA
2.D Grade	5.A Grade	8.AAAA Gra
3.C Grade	6.A+	9.Same

SQFT (Footprint)

Condition		
1.Poor	4.Avg	7.V G
2.Fair	5.Avg+	8.Exc
3.Avg-	6.Good	9.Same

Phys. % Good
Funct. % Good

Functional Code		
1.Incomp	4.Small Si	7.Layout
2.Overbuil	5.CDU	8.Other
3.Delap	6.Style	9.None

Econ. % Good

Economic Code		
0.None	3.No Power	9.None
1.Location	4.Generate	8.
2.Encroach	5.Misc	9.

Entrance Code 5 Estimated		
1.Interior	4.Vacant	7.
2.Refusal	5.Estimate	8.
3.Informed	6.	9.

Information Code 5 Estimate		
1.Owner	4.Agent	7.
2.Relative	5.Estimate	8.
3.Tenant	6.Other	9.

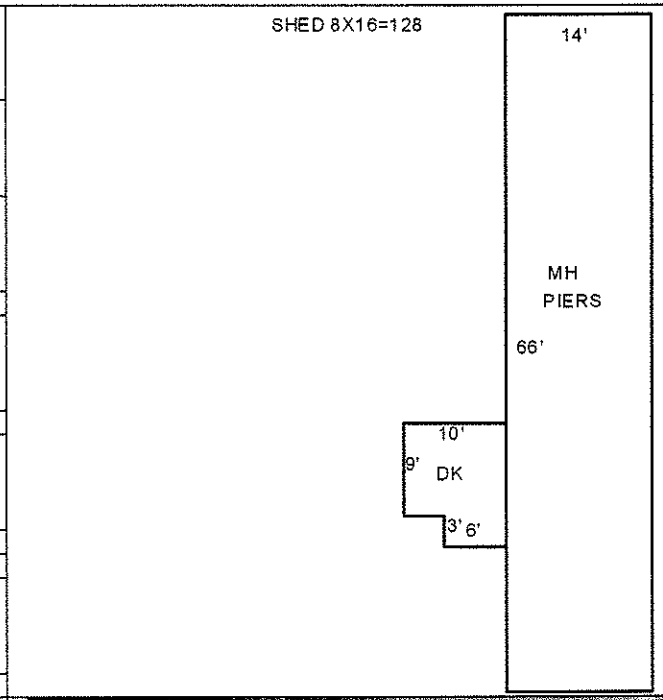



Date Inspected 1-21-2015

Additions, Outbuildings & Improvements

Type	Year	Units	Grade	Cond	Phys.	Funct.	Sound Value
998 14 Mobile	2000	14x66	4 100	4	0 %	100 %	
68 Wood Deck	0	108	3 100	0	0 %	100 %	
24 Frame Shed	0	128	3 100	4	0 %	100 %	
					%	%	
					%	%	
					%	%	
					%	%	
					%	%	
					%	%	
					%	%	

1.ONE STORY FRAM
2.TWO STORY FRAM
3.THREE STORY FR
4.1 & 1/2 STORY
5.1 & 3/4 STORY
6.2 & 1/2 STORY
21.Open Frame Por
22.Encl Frame Por
23.Frame Garage
24.Frame Shed
25.Frame Bay Wind
26.1SFr Overhang
27.Unfin Basement
28.Unfinished Att
29.Finished Attic

Map Lot R08-028-057 Account 2779 Location 5 ABENAKI DRIVE Card 1 Of 1 8-31-2016

HALL, CAMERON

5 ABENAKI DR

LISBON ME 04250

Inspection Witnessed By:

X Date

No./Date	Description	Date Insp.

Notes:

14 X 56 COMMODORE

LISBON

Property Data

Neighborhood **18 PINEWOODS AREA**

Tree Growth Year **0**

TG MGT PLAN DATE **0**

BLDG PERMIT YEAR **0**

Zone/Land Use **1 GENERAL RESIDENTIAL**

Secondary Zone

Topography **1 Level**

1.Level	4.Below St	7.Steep
2.Rolling	5.Low	8.
3.Above St	6.Wet	9.

Utilities **4 Drilled Well** **6 Septic System**

1.Public	4.Dr Well	7.WELL & SEP
2.Water	5.Oth Prv Wa	8.HoldingTan
3.Sewer	6.Septic	9.P WTR/SEPT

Street **1 Public Paved**

1.PubPaved	4.PrivGrav	7.No Road
2.PrivPavd	5.R/W	8.No Legal
3.PubGravl	6.Long R/W	9.LandLkd

Interior Inspection **0**

CHANGE YR **0**

Sale Data

Sale Date

Price

Sale Type

1.Land	4.MOHOland	7.
2.L & B	5.MOHOw/o	8.
3.Building	6.	9.Distress

Financing

1.Convent	4.Seller	7.
2.FHA/VA	5.Private	8.
3.Assumed	6.Cash	9.Unknown

Validity

1.Valid	4.Split	7.Changes
2.Related	5.Partial	8.Other
3.Distress	6.Exempt	9.ABUTTER

Verified

1.Buyer	4.Agent	7.Family
2.Seller	5.Pub Rec	8.Other
3.Lender	6.MLS	9.

Assessment Record

Year	Land	Buildings	Exempt	Total
2009	0	26,600	0	26,600
2010	0	19,200	0	19,200
2011	0	19,200	0	19,200
2013	0	19,200	0	19,200
2015	0	19,200	0	19,200
2016	0	29,100	0	29,100

Land Data

Front Foot	Type	Effective Frontage	Effective Depth	Influence Factor	Influence Code
11.Primary Lot				%	
12.Additional I				%	
13.Additional II				%	
14.Additional III				%	
15.Additional IV				%	
				%	
				%	
Square Foot		**Square Feet**			
16.Primary Lot				%	
17.Additional I				%	
18.Additional II				%	
19.Additional III				%	
20.Additional IV				%	
				%	
				%	
Fract. Acre		**Acreage/Sites**			
21.HOMESITE				%	
22.COMMERCIAL SIT				%	
23.INDUSTRIAL SIT				%	
Acres				%	
27.REAR 1-5				%	
28.REAR 6-10				%	
29.REAR 11-20				%	
30.REAR 21 +				%	
34.Farmland SW					
35.Farmland MW					

Total Acreage 0.00

Influence Codes

1.VACANCY
2.Excess Frtg
3.Topography
4.Size/Shape
5.Access
6.Restriction
7.Access/Topo
8.ENV-OPEN SPACE
9.Fract Share
Acres
36.Farmland HW
37.T G Softwood
38.T G Mixed Woo
39.T G Hardwood
40.Gravel Pit
41.RP/Wetland/Was
42.Leased or MH S
43.Condo Site
44.SITE IMPROVEME
46.Waste
47.Common Land
48.PRIME COMM LOT
49.SECONDARY COMM
50.MARGINAL COMM
51.UTILITY ROW
52.TOWER SITE
53.PASTURE

LISBON

Map Lot R08-028-057 | Account 2779 | Location 5 ABENAKI DRIVE | Card 1 Of 1 | 8-31-2016

Building Style		
1.Conv.	5.Garrison	9.DW
2.Ranch	6.Contemp	10.BERM
3.R Ranch	7.Seasonal	11.COMM &
4.Cape	8.Primitiv	12.

Dwelling Units
Other Units

Stories		
1.1	4.1.5	7.3.5
2.2	5.1.75	8.
3.3	6.2.5	9.

Exterior Walls		
1.Clapboar	5.T-111	9.Cem.Boar
2.WD.SH.	6.BR/Stone	10.Log
3.Compos.	7.Novelty	11.Other
4.ASB/ASP	8.AL/Vinyl	12.BLOCK

Roof Surface		
1.Asphalt	4.Composit	7.Metal RS
2.Slate	5.Wood	8.
3.Metal LC	6.Other	9.

SF Masonry Trim
BUILDING USE
OPEN-4-CUSTOM
Year Built
Year Remodeled

Foundation		
1.Concrete	4.Wood	7.DirtFlr
2.C Block	5.Slab	8.
3.Br/Stone	6.Piers	9.

Basement		
1.1/4 Bmt	4.Full Bmt	7.
2.1/2 Bmt	5.Crawl	8.
3.3/4 Bmt	6.1stFlUnf	9.None

Bsmt Gar # Cars

Wet Basement		
1.Dry	4.Dirt/Dry	7.
2.Damp	5.Dirt/Dmp	8.
3.Wet	6.Dirt/Wet	9.

SF Bsmt Living
Fin Bsmt Grade
Electrical-Amps

Heat Type 100%		
1.HWBB	5.FWA	9.No Heat
2.Radiator	6.GravWA	10.RIN/MON
3.RadFloor	7.Electric	11.
4.Steam	8.Fl/Wall	12.

Cool Type 0%		
1.Central	4.W&C Air	7.
2.Evapor	5.	8.
3.H Pump	6.	9.None

Kitchen Style		
1.Good	4.Obsolete	7.
2.Typical	5.	8.
3.Old Type	6.	9.None

Bath(s) Style		
1.Good	4.Obsolete	7.
2.Typical	5.	8.
3.Old Type	6.	9.None

Rooms
Bedrooms
Full Baths
Half Baths
Addn Fixtures
Fireplaces

TRIO Software
A Division of Harris Computer Systems

Layout		
1.Typical	4.(-) BR	7.
2.Inadeq	5.(-) BRs	8.
3.Poor	6.	9.

Attic		
1.1/4 Fin	4.Full Fin	7.
2.1/2 Fin	5.Fl/Stair	8.
3.3/4 Fin	6.1/2Fl/St	9.None

Insulation		
1.Full	4.Minimal	7.
2.Heavy	5.Partial	8.
3.Capped	6.	9.None

Unfinished %

Grade & Factor		
1.E Grade	4.B Grade	7.AA
2.D Grade	5.A Grade	8.AAAA Gra
3.C Grade	6.A+	9.Same

SQFT (Footprint)

Condition		
1.Poor	4.Avg	7.V G
2.Fair	5.Avg+	8.Exc
3.Avg-	6.Good	9.Same

Phys. % Good
Funct. % Good

Functional Code		
1.Incomp	4.Small Si	7.Layout
2.Overbuil	5.CDU	8.Other
3.Delap	6.Style	9.None

Econ. % Good

Economic Code		
0.None	3.No Power	9.None
1.Location	4.Generate	8.
2.Encroach	5.Misc	9.

Entrance Code 5 Estimated		
1.Interior	4.Vacant	7.
2.Refusal	5.Estimate	8.
3.Informed	6.	9.

Information Code 5 Estimate		
1.Owner	4.Agent	7.
2.Relative	5.Estimate	8.
3.Tenant	6.Other	9.

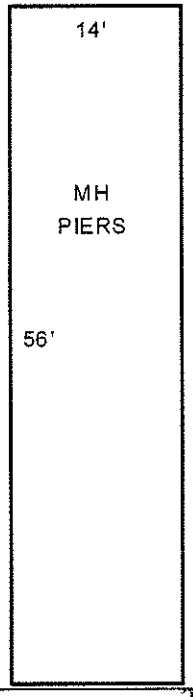



Date Inspected 1-21-2015

Additions, Outbuildings & Improvements

Type	Year	Units	Grade	Cond	Phys.	Funct.	Sound Value
998 14 Mobile	2006	14x56	5 100	4	0 %	100 %	
					%	%	
					%	%	
					%	%	
					%	%	
					%	%	
					%	%	
					%	%	
					%	%	

1.ONE STORY FRAM
2.TWO STORY FRAM
3.THREE STORY FR
4.1 & 1/2 STORY
5.1 & 3/4 STORY
6.2 & 1/2 STORY
21.Open Frame Por
22.Encl Frame Por
23.Frame Garage
24.Frame Shed
25.Frame Bay Wind
26.1SFr Overhang
27.Unfin Basement
28.Unfinished Att
29.Finished Attic

Map Lot R08-028-058 Account 149 Location 3 ABENAKI DRIVE Card 1 Of 1 8-31-2016

GODBOUT, ZACHERY

3 ABENAKI DR

LISBON ME 04250

Inspection Witnessed By:

X Date

No./Date	Description	Date Insp.

Notes:

1978 OXFORD 14X70
3FR-OH-M-583

LISBON

Property Data

Neighborhood **18 PINEWOODS AREA**

Tree Growth Year **0**

TG MGT PLAN DATE **0**

BLDG PERMIT YEAR **0**

Zone/Land Use **1 GENERAL RESIDENTIAL**

Secondary Zone

Topography **1 Level**

1.Level	4.Below St	7.Steep
2.Rolling	5.Low	8.
3.Above St	6.Wet	9.

Utilities **4 Drilled Well** **6 Septic System**

1.Public	4.Dr Well	7.WELL & SEP
2.Water	5.Oth Prv Wa	8.HoldingTan
3.Sewer	6.Septic	9.P WTR/SEPT

Street **1 Public Paved**

1.PubPaved	4.PrivGrav	7.No Road
2.PrivPavd	5.R/W	8.No Legal
3.PubGravl	6.Long R/W	9.LandLkd

Interior Inspection **0**

CHANGE YR **0**

Sale Data

Sale Date

Price

Sale Type

1.Land	4.MOHOland	7.
2.L & B	5.MOHOw/o	8.
3.Building	6.	9.Distress

Financing

1.Convent	4.Seller	7.
2.FHA/VA	5.Private	8.
3.Assumed	6.Cash	9.Unknown

Validity

1.Valid	4.Split	7.Changes
2.Related	5.Partial	8.Other
3.Distress	6.Exempt	9.ABUTTER

Verified

1.Buyer	4.Agent	7.Family
2.Seller	5.Pub Rec	8.Other
3.Lender	6.MLS	9.

Assessment Record

Year	Land	Buildings	Exempt	Total
2009	0	10,390	7,280	3,110
2010	0	11,500	8,000	3,500
2011	0	11,500	8,300	3,200
2013	0	11,500	8,500	3,000
2015	0	11,500	0	11,500
2016	0	20,500	15,000	5,500

Land Data

	Type	Effective Frontage	Effective Depth	Influence Factor	Influence Code
Front Foot					
11.Primary Lot				%	
12.Additional I				%	
13.Additional II				%	
14.Additional III				%	
15.Additional IV				%	
				%	
				%	
Square Foot		**Square Feet**			
16.Primary Lot				%	
17.Additional I				%	
18.Additional II				%	
19.Additional III				%	
20.Additional IV				%	
				%	
				%	
Fract. Acre		**Acreage/Sites**			
21.HOMESITE				%	
22.COMMERCIAL SIT				%	
23.INDUSTRIAL SIT				%	
Acres				%	
27.REAR 1-5				%	
28.REAR 6-10				%	
29.REAR 11-20				%	
30.REAR 21 +				%	
34.Farmland SW					
35.Farmland MW					

Total Acreage 0.00

Influence Codes

1.VACANCY
2.Excess Frtg
3.Topography
4.Size/Shape
5.Access
6.Restriction
7.Access/Topo
8.ENV-OPEN SPACE
9.Fract Share
Acres
36.Farmland HW
37.T G Softwood
38.T G Mixed Woo
39.T G Hardwood
40.Gravel Pit
41.RP/Wetland/Was
42.Leased or MH S
43.Condo Site
44.SITE IMPROVEME
46.Waste
47.Common Land
48.PRIME COMM LOT
49.SECONDARY COMM
50.MARGINAL COMM
51.UTILITY ROW
52.TOWER SITE
53.PASTURE

LISBON

Map Lot R08-028-058 | Account 149 | Location 3 ABENAKI DRIVE | Card 1 Of 1 | 8-31-2016

Building Style		
1.Conv.	5.Garrison	9.DW
2.Ranch	6.Contemp	10.BERM
3.R Ranch	7.Seasonal	11.COMM &
4.Cape	8.Primitiv	12.

Dwelling Units

Other Units

Stories		
1.1	4.1.5	7.3.5
2.2	5.1.75	8.
3.3	6.2.5	9.

Exterior Walls		
1.Clapboar	5.T-111	9.Cem.Boar
2.WD.SH.	6.BR/Stone	10.Log
3.Compos.	7.Novelty	11.Other
4.ASB/ASP	8.AL/Vinyl	12.BLOCK

Roof Surface		
1.Asphalt	4.Composit	7.Metal RS
2.Slate	5.Wood	8.
3.Metal LC	6.Other	9.

SF Masonry Trim

BUILDING USE

OPEN-4-CUSTOM

Year Built

Year Remodeled

Foundation		
1.Concrete	4.Wood	7.DirtFlr
2.C Block	5.Slab	8.
3.Br/Stone	6.Piers	9.

Basement		
1.1/4 Bmt	4.Full Bmt	7.
2.1/2 Bmt	5.Crawl	8.
3.3/4 Bmt	6.1stFlUnf	9.None

Bsmt Gar # Cars

Wet Basement		
1.Dry	4.Dirt/Dry	7.
2.Damp	5.Dirt/Dmp	8.
3.Wet	6.Dirt/Wet	9.

SF Bsmt Living

Fin Bsmt Grade

Electrical-Amps

Heat Type 100%		
1.HWBB	5.FWA	9.No Heat
2.Radiator	6.GravWA	10.RIN/MON
3.RadFloor	7.Electric	11.
4.Steam	8.Fl/Wall	12.

Cool Type 0%		
1.Central	4.W&C Air	7.
2.Evapor	5.	8.
3.H Pump	6.	9.None

Kitchen Style		
1.Good	4.Obsolete	7.
2.Typical	5.	8.
3.Old Type	6.	9.None

Bath(s) Style		
1.Good	4.Obsolete	7.
2.Typical	5.	8.
3.Old Type	6.	9.None

Rooms

Bedrooms

Full Baths

Half Baths

Addn Fixtures

Fireplaces

TRIO Software
A Division of Harris Computer Systems

Layout		
1.Typical	4.(-) BR	7.
2.Inadeq	5.(-) BRs	8.
3.Poor	6.	9.

Attic		
1.1/4 Fin	4.Full Fin	7.
2.1/2 Fin	5.Fl/Stair	8.
3.3/4 Fin	6.1/2Fl/St	9.None

Insulation		
1.Full	4.Minimal	7.
2.Heavy	5.Partial	8.
3.Capped	6.	9.None

Unfinished %

Grade & Factor		
1.E Grade	4.B Grade	7.AA
2.D Grade	5.A Grade	8.AAAA Gra
3.C Grade	6.A+	9.Same

SQFT (Footprint)

Condition		
1.Poor	4.Avg	7.V G
2.Fair	5.Avg+	8.Exc
3.Avg-	6.Good	9.Same

Phys. % Good

Funct. % Good

Functional Code		
1.Incomp	4.Small Si	7.Layout
2.Overbuil	5.CDU	8.Other
3.Delap	6.Style	9.None

Econ. % Good

Economic Code		
0.None	3.No Power	9.None
1.Location	4.Generate	8.
2.Encroach	5.Misc	9.

Entrance Code 5 Estimated		
1.Interior	4.Vacant	7.
2.Refusal	5.Estimate	8.
3.Informed	6.	9.

Information Code 5 Estimate		
1.Owner	4.Agent	7.
2.Relative	5.Estimate	8.
3.Tenant	6.Other	9.

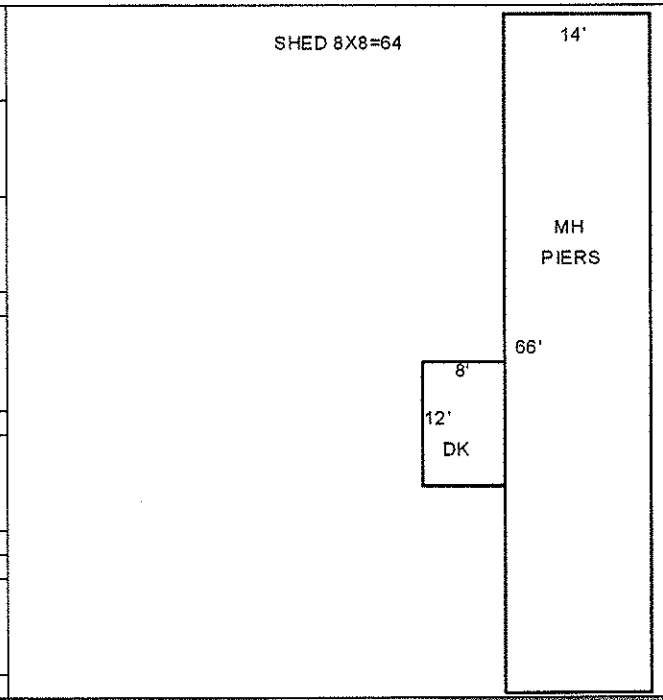



Date Inspected 1-21-2015

Additions, Outbuildings & Improvements

Type	Year	Units	Grade	Cond	Phys.	Funct.	Sound Value
998 14 Mobile	1978	14x66	5 100	5	0 %	100 %	
68 Wood Deck	0	96	2 100	0	0 %	100 %	
24 Frame Shed	0	64	2 100	3	0 %	100 %	
					%	%	
					%	%	
					%	%	
					%	%	
					%	%	
					%	%	
					%	%	

1.ONE STORY FRAM
2.TWO STORY FRAM
3.THREE STORY FR
4.1 & 1/2 STORY
5.1 & 3/4 STORY
6.2 & 1/2 STORY
21.Open Frame Por
22.Encl Frame Por
23.Frame Garage
24.Frame Shed
25.Frame Bay Wind
26.1SFr Overhang
27.Unfin Basement
28.Unfinished Att
29.Finished Attic

Map Lot R08-028-059 Account 2915 Location 1 ABENAKI DRIVE Card 1 Of 1 8-31-2016

HICKS, SARAH

1 ABENAKI DR

LISBON ME 04250

Property Data

Neighborhood **18 PINEWOODS AREA**

Tree Growth Year **0**

TG MGT PLAN DATE **0**

BLDG PERMIT YEAR **0**

Zone/Land Use **1 GENERAL RESIDENTIAL**

Secondary Zone

Topography **1 Level**

1.Level	4.Below St	7.Steep
2.Rolling	5.Low	8.
3.Above St	6.Wet	9.

Utilities **4 Drilled Well** **6 Septic System**

1.Public	4.Dr Well	7.WELL & SEP
2.Water	5.Oth Prv Wa	8.HoldingTan
3.Sewer	6.Septic	9.P WTR/SEPT

Street **1 Public Paved**

1.PubPaved	4.PrivGrav	7.No Road
2.PrivPavd	5.R/W	8.No Legal
3.PubGravl	6.Long R/W	9.LandLkd

Interior Inspection **0**

CHANGE YR **0**

Sale Data

Sale Date

Price

Sale Type

1.Land	4.MOHOland	7.
2.L & B	5.MOHOw/o	8.
3.Building	6.	9.Distress

Financing

1.Convent	4.Seller	7.
2.FHA/VA	5.Private	8.
3.Assumed	6.Cash	9.Unknown

Validity

1.Valid	4.Split	7.Changes
2.Related	5.Partial	8.Other
3.Distress	6.Exempt	9.ABUTTER

Verified

1.Buyer	4.Agent	7.Family
2.Seller	5.Pub Rec	8.Other
3.Lender	6.MLS	9.

Assessment Record

Year	Land	Buildings	Exempt	Total
2009	0	9,600	0	9,600
2010	0	13,400	0	13,400
2011	0	13,400	8,300	5,100
2013	0	13,400	8,500	4,900
2015	0	13,400	8,700	4,700
2016	0	18,800	15,000	3,800

Land Data

Front Foot	Type	Effective Frontage	Effective Depth	Influence Factor	Influence Code
11.Primary Lot				%	
12.Additional I				%	
13.Additional II				%	
14.Additional III				%	
15.Additional IV				%	
				%	
				%	
Square Foot		**Square Feet**			
16.Primary Lot				%	
17.Additional I				%	
18.Additional II				%	
19.Additional III				%	
20.Additional IV				%	
				%	
				%	
Fract. Acre		**Acreage/Sites**			
21.HOMESITE				%	
22.COMMERCIAL SIT				%	
23.INDUSTRIAL SIT				%	
Acres				%	
27.REAR 1-5				%	
28.REAR 6-10				%	
29.REAR 11-20				%	
30.REAR 21 +				%	
34.Farmland SW					
35.Farmland MW					

Total Acreage 0.00

Influence Codes

1.VACANCY
2.Excess Frtg
3.Topography
4.Size/Shape
5.Access
6.Restriction
7.Access/Topo
8.ENV-OPEN SPACE
9.Fract Share
Acres
36.Farmland HW
37.T G Softwood
38.T G Mixed Woo
39.T G Hardwood
40.Gravel Pit
41.RP/Wetland/Was
42.Leased or MH S
43.Condo Site
44.SITE IMPROVEME
46.Waste
47.Common Land
48.PRIME COMM LOT
49.SECONDARY COMM
50.MARGINAL COMM
51.UTILITY ROW
52.TOWER SITE
53.PASTURE

Inspection Witnessed By:

X Date

No./Date	Description	Date Insp.

Notes:

1978 OXFORD 14X70
USTO17735

LISBON

LISBON

Map Lot R08-028-059 | Account 2915 | Location 1 ABENAKI DRIVE | Card 1 Of 1 | 8-31-2016

Building Style		
1.Conv.	5.Garrison	9.DW
2.Ranch	6.Contemp	10.BERM
3.R Ranch	7.Seasonal	11.COMM &
4.Cape	8.Primitiv	12.

Dwelling Units

Other Units

Stories		
1.1	4.1.5	7.3.5
2.2	5.1.75	8.
3.3	6.2.5	9.

Exterior Walls		
1.Clapboar	5.T-111	9.Cem.Boar
2.WD.SH.	6.BR/Stone	10.Log
3.Compos.	7.Novelty	11.Other
4.ASB/ASP	8.AL/Vinyl	12.BLOCK

Roof Surface		
1.Asphalt	4.Composit	7.Metal RS
2.Slate	5.Wood	8.
3.Metal LC	6.Other	9.

SF Masonry Trim

BUILDING USE

OPEN-4-CUSTOM

Year Built

Year Remodeled

Foundation		
1.Concrete	4.Wood	7.DirtFlr
2.C Block	5.Slab	8.
3.Br/Stone	6.Piers	9.

Basement		
1.1/4 Bmt	4.Full Bmt	7.
2.1/2 Bmt	5.Crawl	8.
3.3/4 Bmt	6.1stFlUnf	9.None

Bsmt Gar # Cars

Wet Basement		
1.Dry	4.Dirt/Dry	7.
2.Damp	5.Dirt/Dmp	8.
3.Wet	6.Dirt/Wet	9.

SF Bsmt Living

Fin Bsmt Grade

Electrical-Amps

Heat Type 100%		
1.HWBB	5.FWA	9.No Heat
2.Radiator	6.GravWA	10.RIN/MON
3.RadFloor	7.Electric	11.
4.Steam	8.Fl/Wall	12.

Cool Type 0%		
1.Central	4.W&C Air	7.
2.Evapor	5.	8.
3.H Pump	6.	9.None

Kitchen Style		
1.Good	4.Obsolete	7.
2.Typical	5.	8.
3.Old Type	6.	9.None

Bath(s) Style		
1.Good	4.Obsolete	7.
2.Typical	5.	8.
3.Old Type	6.	9.None

Rooms

Bedrooms

Full Baths

Half Baths

Addn Fixtures

Fireplaces

TRIO Software
A Division of Harris Computer Systems

Layout		
1.Typical	4.(-) BR	7.
2.Inadeq	5.(-) BRs	8.
3.Poor	6.	9.

Attic		
1.1/4 Fin	4.Full Fin	7.
2.1/2 Fin	5.Fl/Stair	8.
3.3/4 Fin	6.1/2Fl/St	9.None

Insulation		
1.Full	4.Minimal	7.
2.Heavy	5.Partial	8.
3.Capped	6.	9.None

Unfinished %

Grade & Factor		
1.E Grade	4.B Grade	7.AA
2.D Grade	5.A Grade	8.AAAA Gra
3.C Grade	6.A+	9.Same

SQFT (Footprint)

Condition		
1.Poor	4.Avg	7.V G
2.Fair	5.Avg+	8.Exc
3.Avg-	6.Good	9.Same

Phys. % Good

Funct. % Good

Functional Code		
1.Incomp	4.Small Si	7.Layout
2.Overbuil	5.CDU	8.Other
3.Delap	6.Style	9.None

Econ. % Good

Economic Code		
0.None	3.No Power	9.None
1.Location	4.Generate	8.
2.Encroach	5.Misc	9.

Entrance Code 3 Information Only		
1.Interior	4.Vacant	7.
2.Refusal	5.Estimate	8.
3.Informed	6.	9.

Information Code 1 Owner		
1.Owner	4.Agent	7.
2.Relative	5.Estimate	8.
3.Tenant	6.Other	9.

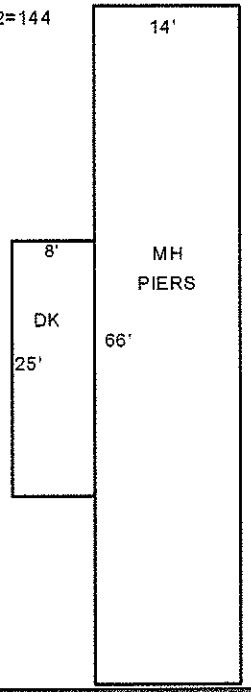



Date Inspected 1-21-2015

Additions, Outbuildings & Improvements

Type	Year	Units	Grade	Cond	Phys.	Funct.	Sound Value
998 14 Mobile	1978	14x66	4 100	5	0 %	100 %	
68 Wood Deck	0	200	3 100	0	0 %	100 %	
24 Frame Shed	0	144	3 100	4	0 %	100 %	
					%	%	
					%	%	
					%	%	
					%	%	
					%	%	
					%	%	
					%	%	

1.ONE STORY FRAM
2.TWO STORY FRAM
3.THREE STORY FR
4.1 & 1/2 STORY
5.1 & 3/4 STORY
6.2 & 1/2 STORY
21.Open Frame Por
22.Encl Frame Por
23.Frame Garage
24.Frame Shed
25.Frame Bay Wind
26.1SFr Overhang
27.Unfin Basement
28.Unfinished Att
29.Finished Attic

Map Lot R08-028-060 Account 6399 Location 1 ARROWHEAD DRIV Card 1 Of 1 8-31-2016

REED, KATHLEEN

1 ARROWHEAD DR

LISBON ME 04250

Property Data

Neighborhood **18 PINEWOODS AREA**

Tree Growth Year **0**

TG MGT PLAN DATE **0**

BLDG PERMIT YEAR **0**

Zone/Land Use **1 GENERAL RESIDENTIAL**

Secondary Zone

Topography **1 Level**

1.Level	4.Below St	7.Steep
2.Rolling	5.Low	8.
3.Above St	6.Wet	9.

Utilities **4 Drilled Well** **6 Septic System**

1.Public	4.Dr Well	7.WELL & SEP
2.Water	5.Oth Prv Wa	8.HoldingTan
3.Sewer	6.Septic	9.P WTR/SEPT

Street **1 Public Paved**

1.PubPaved	4.PrivGrav	7.No Road
2.PrivPavd	5.R/W	8.No Legal
3.PubGravl	6.Long R/W	9.LandLkd

Interior Inspection **0**

CHANGE YR **0**

Sale Data

Sale Date

Price

Sale Type

1.Land	4.MOHOland	7.
2.L & B	5.MOHOw/o	8.
3.Building	6.	9.Distress

Financing

1.Convent	4.Seller	7.
2.FHA/VA	5.Private	8.
3.Assumed	6.Cash	9.Unknown

Validity

1.Valid	4.Split	7.Changes
2.Related	5.Partial	8.Other
3.Distress	6.Exempt	9.ABUTTER

Verified

1.Buyer	4.Agent	7.Family
2.Seller	5.Pub Rec	8.Other
3.Lender	6.MLS	9.

Assessment Record

Year	Land	Buildings	Exempt	Total
2009	0	8,700	8,700	0
2010	0	11,500	11,500	0
2011	0	11,500	11,500	0
2013	0	11,500	11,500	0
2015	0	11,500	11,500	0
2016	0	14,100	0	14,100

Land Data

Front Foot	Type	Effective Frontage	Effective Depth	Influence Factor	Influence Code
11.Primary Lot				%	
12.Additional I				%	
13.Additional II				%	
14.Additional III				%	
15.Additional IV				%	
				%	
				%	
Square Foot		**Square Feet**			
16.Primary Lot				%	
17.Additional I				%	
18.Additional II				%	
19.Additional III				%	
20.Additional IV				%	
				%	
				%	
Fract. Acre		**Acreage/Sites**			
21.HOMESITE				%	
22.COMMERCIAL SIT				%	
23.INDUSTRIAL SIT				%	
Acres				%	
27.REAR 1-5				%	
28.REAR 6-10				%	
29.REAR 11-20				%	
30.REAR 21 +				%	
34.Farmland SW					
35.Farmland MW					

Total Acreage 0.00

Influence Codes

1.VACANCY
2.Excess Frtg
3.Topography
4.Size/Shape
5.Access
6.Restriction
7.Access/Topo
8.ENV-OPEN SPACE
9.Fract Share
Acres
36.Farmland HW
37.T G Softwood
38.T G Mixed Woo
39.T G Hardwood
40.Gravel Pit
41.RP/Wetland/Was
42.Leased or MH S
43.Condo Site
44.SITE IMPROVEME
46.Waste
47.Common Land
48.PRIME COMM LOT
49.SECONDARY COMM
50.MARGINAL COMM
51.UTILITY ROW
52.TOWER SITE
53.PASTURE

Inspection Witnessed By:

X Date

No./Date	Description	Date Insp.

Notes:

1978 NORTHEAST 14X56
1406

LISBON

LISBON

Map Lot R08-028-060 | Account 6399 | Location 1 ARROWHEAD DRIV | Card 1 Of 1 | 8-31-2016

Building Style		
1.Conv.	5.Garrison	9.DW
2.Ranch	6.Contemp	10.BERM
3.R Ranch	7.Seasonal	11.COMM &
4.Cape	8.Primitiv	12.

Dwelling Units
Other Units

Stories		
1.1	4.1.5	7.3.5
2.2	5.1.75	8.
3.3	6.2.5	9.

Exterior Walls		
1.Clapboar	5.T-111	9.Cem.Boar
2.WD.SH.	6.BR/Stone	10.Log
3.Compos.	7.Novelty	11.Other
4.ASB/ASP	8.AL/Vinyl	12.BLOCK

Roof Surface		
1.Asphalt	4.Composit	7.Metal RS
2.Slate	5.Wood	8.
3.Metal LC	6.Other	9.

SF Masonry Trim
BUILDING USE
OPEN-4-CUSTOM
Year Built
Year Remodeled

Foundation		
1.Concrete	4.Wood	7.DirtFlr
2.C Block	5.Slab	8.
3.Br/Stone	6.Piers	9.

Basement		
1.1/4 Bmt	4.Full Bmt	7.
2.1/2 Bmt	5.Crawl	8.
3.3/4 Bmt	6.1stFlUnf	9.None

Bsmt Gar # Cars

Wet Basement		
1.Dry	4.Dirt/Dry	7.
2.Damp	5.Dirt/Dmp	8.
3.Wet	6.Dirt/Wet	9.

SF Bsmt Living
Fin Bsmt Grade
Electrical-Amps

Heat Type 100%		
1.HWBB	5.FWA	9.No Heat
2.Radiator	6.GravWA	10.RIN/MON
3.RadFloor	7.Electric	11.
4.Steam	8.Fl/Wall	12.

Cool Type 0%		
1.Central	4.W&C Air	7.
2.Evapor	5.	8.
3.H Pump	6.	9.None

Kitchen Style		
1.Good	4.Obsolete	7.
2.Typical	5.	8.
3.Old Type	6.	9.None

Bath(s) Style		
1.Good	4.Obsolete	7.
2.Typical	5.	8.
3.Old Type	6.	9.None

Rooms
Bedrooms
Full Baths
Half Baths
Addn Fixtures
Fireplaces

TRIO Software
A Division of Harris Computer Systems

Layout		
1.Typical	4.(-) BR	7.
2.Inadeq	5.(-) BRs	8.
3.Poor	6.	9.

Attic		
1.1/4 Fin	4.Full Fin	7.
2.1/2 Fin	5.Fl/Stair	8.
3.3/4 Fin	6.1/2Fl/St	9.None

Insulation		
1.Full	4.Minimal	7.
2.Heavy	5.Partial	8.
3.Capped	6.	9.None

Unfinished %

Grade & Factor		
1.E Grade	4.B Grade	7.AA
2.D Grade	5.A Grade	8.AAAA Gra
3.C Grade	6.A+	9.Same

SQFT (Footprint)

Condition		
1.Poor	4.Avg	7.V G
2.Fair	5.Avg+	8.Exc
3.Avg-	6.Good	9.Same

Phys. % Good
Funct. % Good

Functional Code		
1.Incomp	4.Small Si	7.Layout
2.Overbuil	5.CDU	8.Other
3.Delap	6.Style	9.None

Econ. % Good

Economic Code		
0.None	3.No Power	9.None
1.Location	4.Generate	8.
2.Encroach	5.Misc	9.

Entrance Code 5 Estimated		
1.Interior	4.Vacant	7.
2.Refusal	5.Estimate	8.
3.Informed	6.	9.

Information Code 5 Estimate		
1.Owner	4.Agent	7.
2.Relative	5.Estimate	8.
3.Tenant	6.Other	9.

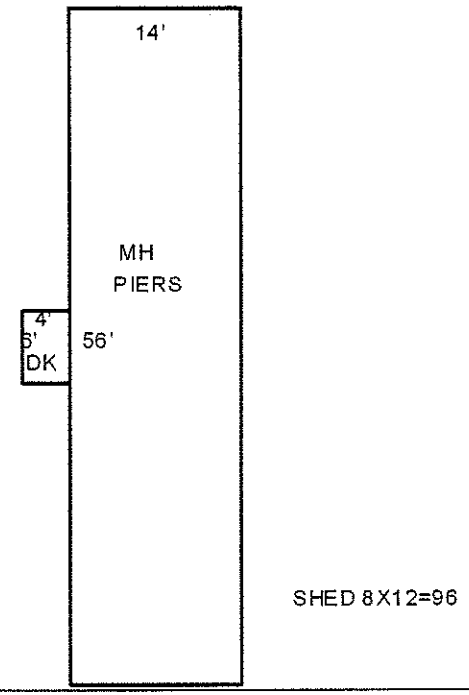

Date Inspected 1-22-2015

Additions, Outbuildings & Improvements

Type	Year	Units	Grade	Cond	Phys.	Funct.	Sound Value
998 14 Mobile	1978	14x56	4 100	4	0 %	100 %	
68 Wood Deck	0	24	2 100	0	0 %	0 %	
24 Frame Shed	0	96	3 100	4	0 %	100 %	
					%	%	
					%	%	
					%	%	
					%	%	
					%	%	
					%	%	
					%	%	

1.ONE STORY FRAM
2.TWO STORY FRAM
3.THREE STORY FR
4.1 & 1/2 STORY
5.1 & 3/4 STORY
6.2 & 1/2 STORY
21.Open Frame Por
22.Encl Frame Por
23.Frame Garage
24.Frame Shed
25.Frame Bay Wind
26.1SFr Overhang
27.Unfin Basement
28.Unfinished Att
29.Finished Attic

Map Lot R08-028-061 Account 6233 Location 6 ABENAKI DRIVE Card 1 Of 1 8-31-2016

ARNDT, ROBIN

6 ABENAKI DRIVE

LISBON ME 04250

Previous Owner
AARON HOMES
P.O. BOX 427

LISBON ME 04250
Sale Date: 4-19-2014

Inspection Witnessed By:

X Date

No./Date	Description	Date Insp.

Notes:

1977 PRESIDENTIAL 14X66
1335

LISBON

Property Data

Neighborhood	18 PINEWOODS AREA
Tree Growth Year	0
TG MGT PLAN DATE	0
BLDG PERMIT YEAR	0
Zone/Land Use	1 GENERAL RESIDENTIAL
Secondary Zone	
Topography	1 Level

1.Level	4.Below St	7.Steep
2.Rolling	5.Low	8.
3.Above St	6.Wet	9.

Utilities 4 Drilled Well 6 Septic System

1.Public	4.Dr Well	7.WELL & SEP
2.Water	5.Oth Prv Wa	8.HoldingTan
3.Sewer	6.Septic	9.P WTR/SEPT

Street 1 Public Paved

1.PubPaved	4.PrivGrav	7.No Road
2.PrivPavd	5.R/W	8.No Legal
3.PubGravl	6.Long R/W	9.LandLkd

Interior Inspection	0
CHANGE YR	0

Sale Data

Sale Date	4-19-2014
Price	11,500

Sale Type 5 MOHO W/O Land

1.Land	4.MOHOland	7.
2.L & B	5.MOHOw/o	8.
3.Building	6.	9.Distress

Financing 9 Unknown

1.Convent	4.Seller	7.
2.FHA/VA	5.Private	8.
3.Assumed	6.Cash	9.Unknown

Validity 1 Arms Length Sale

1.Valid	4.Split	7.Changes
2.Related	5.Partial	8.Other
3.Distress	6.Exempt	9.ABUTTER

Verified 2 Seller

1.Buyer	4.Agent	7.Family
2.Seller	5.Pub Rec	8.Other
3.Lender	6.MLS	9.

Assessment Record

Year	Land	Buildings	Exempt	Total
2009	0	9,030	7,280	1,750
2010	0	17,300	8,000	9,300
2011	0	11,900	8,300	3,600
2013	0	11,900	8,500	3,400
2015	0	11,900	0	11,900
2016	0	16,900	0	16,900

Land Data

Front Foot	Type	Effective Frontage	Effective Depth	Influence Factor	Influence Code
11.Primary Lot				%	
12.Additional I				%	
13.Additional II				%	
14.Additional III				%	
15.Additional IV				%	
				%	
				%	
Square Foot		**Square Feet**			
16.Primary Lot				%	
17.Additional I				%	
18.Additional II				%	
19.Additional III				%	
20.Additional IV				%	
				%	
				%	
Fract. Acre		**Acreage/Sites**			
21.HOMESITE				%	
22.COMMERCIAL SIT				%	
23.INDUSTRIAL SIT				%	
Acres				%	
27.REAR 1-5				%	
28.REAR 6-10				%	
29.REAR 11-20				%	
30.REAR 21 +				%	
34.Farmland SW					
35.Farmland MW					

Total Acreage 0.00

Influence Codes

1.VACANCY
2.Excess Frtg
3.Topography
4.Size/Shape
5.Access
6.Restriction
7.Access/Topo
8.ENV-OPEN SPACE
9.Fract Share
Acres
36.Farmland HW
37.T G Softwood
38.T G Mixed Woo
39.T G Hardwood
40.Gravel Pit
41.RP/Wetland/Was
42.Leased or MH S
43.Condo Site
44.SITE IMPROVEME
46.Waste
47.Common Land
48.PRIME COMM LOT
49.SECONDARY COMM
50.MARGINAL COMM
51.UTILITY ROW
52.TOWER SITE
53.PASTURE

LISBON

Map Lot R08-028-061 | Account 6233 | Location 6 ABENAKI DRIVE | Card 1 Of 1 | 8-31-2016

Building Style		
1.Conv.	5.Garrison	9.DW
2.Ranch	6.Contemp	10.BERM
3.R Ranch	7.Seasonal	11.COMM &
4.Cape	8.Primitiv	12.

Dwelling Units
Other Units

Stories		
1.1	4.1.5	7.3.5
2.2	5.1.75	8.
3.3	6.2.5	9.

Exterior Walls		
1.Clapboar	5.T-111	9.Cem.Boar
2.WD.SH.	6.BR/Stone	10.Log
3.Compos.	7.Novelty	11.Other
4.ASB/ASP	8.AL/Vinyl	12.BLOCK

Roof Surface		
1.Asphalt	4.Composit	7.Metal RS
2.Slate	5.Wood	8.
3.Metal LC	6.Other	9.

SF Masonry Trim
BUILDING USE
OPEN-4-CUSTOM
Year Built
Year Remodeled

Foundation		
1.Concrete	4.Wood	7.DirtFlr
2.C Block	5.Slab	8.
3.Br/Stone	6.Piers	9.

Basement		
1.1/4 Bmt	4.Full Bmt	7.
2.1/2 Bmt	5.Crawl	8.
3.3/4 Bmt	6.1stFlUnf	9.None

Bsmt Gar # Cars

Wet Basement		
1.Dry	4.Dirt/Dry	7.
2.Damp	5.Dirt/Dmp	8.
3.Wet	6.Dirt/Wet	9.

SF Bsmt Living
Fin Bsmt Grade
Electrical-Amps

Heat Type 100%		
1.HWBB	5.FWA	9.No Heat
2.Radiator	6.GravWA	10.RIN/MON
3.RadFloor	7.Electric	11.
4.Steam	8.Fl/Wall	12.

Cool Type 0%		
1.Central	4.W&C Air	7.
2.Evapor	5.	8.
3.H Pump	6.	9.None

Kitchen Style		
1.Good	4.Obsolete	7.
2.Typical	5.	8.
3.Old Type	6.	9.None

Bath(s) Style		
1.Good	4.Obsolete	7.
2.Typical	5.	8.
3.Old Type	6.	9.None

Rooms
Bedrooms
Full Baths
Half Baths
Addn Fixtures
Fireplaces

TRIO Software
A Division of Harris Computer Systems

Layout		
1.Typical	4.(-) BR	7.
2.Inadeq	5.(-) BRs	8.
3.Poor	6.	9.

Attic		
1.1/4 Fin	4.Full Fin	7.
2.1/2 Fin	5.Fl/Stair	8.
3.3/4 Fin	6.1/2Fl/St	9.None

Insulation		
1.Full	4.Minimal	7.
2.Heavy	5.Partial	8.
3.Capped	6.	9.None

Unfinished %

Grade & Factor		
1.E Grade	4.B Grade	7.AA
2.D Grade	5.A Grade	8.AAAA Gra
3.C Grade	6.A+	9.Same

SQFT (Footprint)

Condition		
1.Poor	4.Avg	7.V G
2.Fair	5.Avg+	8.Exc
3.Avg-	6.Good	9.Same

Phys. % Good
Funct. % Good

Functional Code		
1.Incomp	4.Small Sl	7.Layout
2.Overbuil	5.CDU	8.Other
3.Delap	6.Style	9.None

Econ. % Good

Economic Code		
0.None	3.No Power	9.None
1.Location	4.Generate	8.
2.Encroach	5.Misc	9.

Entrance Code 5 Estimated		
1.Interior	4.Vacant	7.
2.Refusal	5.Estimate	8.
3.Informed	6.	9.

Information Code 5 Estimate		
1.Owner	4.Agent	7.
2.Relative	5.Estimate	8.
3.Tenant	6.Other	9.

Date Inspected 1-22-2015

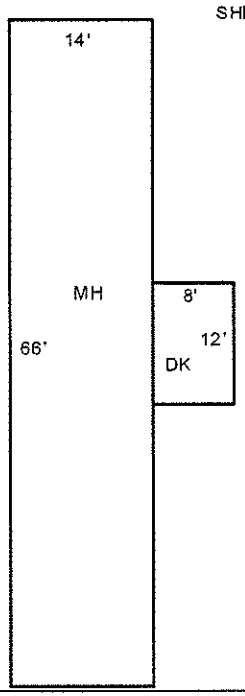

Additions, Outbuildings & Improvements

Type	Year	Units	Grade	Cond	Phys.	Funct.	Sound Value
998 14 Mobile	1977	14x66	4 100	4	0 %	100 %	
68 Wood Deck	2000	96	3 100	0	0 %	100 %	
24 Frame Shed	0	240	2 100	4	0 %	100 %	
					%	%	
					%	%	
					%	%	
					%	%	
					%	%	
					%	%	
					%	%	

1.ONE STORY FRAM
2.TWO STORY FRAM
3.THREE STORY FR
4.1 & 1/2 STORY
5.1 & 3/4 STORY
6.2 & 1/2 STORY
21.Open Frame Por
22.Encl Frame Por
23.Frame Garage
24.Frame Shed
25.Frame Bay Wind
26.1SFr Overhang
27.Unfin Basement
28.Unfinished Att
29.Finished Attic

Map Lot R08-028-062 Account 451 Location 4 ABENAKI DRIVE Card 1 Of 1 8-31-2016

JUDD, BARBARA &
HARRY
4 ABENAKI DRIVE

Lisbon ME 04250

Property Data

Neighborhood **18 PINEWOODS AREA**

Tree Growth Year **0**

TG MGT PLAN DATE **0**

BLDG PERMIT YEAR **0**

Zone/Land Use **1 GENERAL RESIDENTIAL**

Secondary Zone

Topography **1 Level**

1.Level	4.Below St	7.Steep
2.Rolling	5.Low	8.
3.Above St	6.Wet	9.

Utilities **4 Drilled Well** **6 Septic System**

1.Public	4.Dr Well	7.WELL & SEP
2.Water	5.Oth Prv Wa	8.HoldingTan
3.Sewer	6.Septic	9.P WTR/SEPT

Street **1 Public Paved**

1.PubPaved	4.PrivGrav	7.No Road
2.PrivPavd	5.R/W	8.No Legal
3.PubGravl	6.Long R/W	9.LandLkd

Interior Inspection **0**

CHANGE YR **0**

Sale Data

Sale Date

Price

Sale Type

1.Land	4.MOHOland	7.
2.L & B	5.MOHOw/o	8.
3.Building	6.	9.Distress

Financing

1.Convent	4.Seller	7.
2.FHA/VA	5.Private	8.
3.Assumed	6.Cash	9.Unknown

Validity

1.Valid	4.Split	7.Changes
2.Related	5.Partial	8.Other
3.Distress	6.Exempt	9.ABUTTER

Verified

1.Buyer	4.Agent	7.Family
2.Seller	5.Pub Rec	8.Other
3.Lender	6.MLS	9.

Assessment Record

Year	Land	Buildings	Exempt	Total
2013	0	16,340	8,500	7,840
2015	0	16,340	8,700	7,640
2016	0	22,000	15,000	7,000

Land Data

Front Foot	Type	Effective Frontage	Effective Depth	Influence Factor	Influence Code
11.Primary Lot				%	
12.Additional I				%	
13.Additional II				%	
14.Additional III				%	
15.Additional IV				%	
				%	
				%	
Square Foot		**Square Feet**			
16.Primary Lot				%	
17.Additional I				%	
18.Additional II				%	
19.Additional III				%	
20.Additional IV				%	
				%	
				%	
Fract. Acre		**Acreage/Sites**			
21.HOMESITE				%	
22.COMMERCIAL SIT				%	
23.INDUSTRIAL SIT				%	
Acres				%	
27.REAR 1-5				%	
28.REAR 6-10				%	
29.REAR 11-20				%	
30.REAR 21 +				%	
34.Farmland SW				%	
35.Farmland MW				%	

Total Acreage 0.00

Influence Codes

1.VACANCY
2.Excess Frtg
3.Topography
4.Size/Shape
5.Access
6.Restriction
7.Access/Topo
8.ENV-OPEN SPACE
9.Fract Share
Acres
36.Farmland HW
37.T G Softwood
38.T G Mixed Woo
39.T G Hardwood
40.Gravel Pit
41.RP/Wetland/Was
42.Leased or MH S
43.Condo Site
44.SITE IMPROVEME
46.Waste
47.Common Land
48.PRIME COMM LOT
49.SECONDARY COMM
50.MARGINAL COMM
51.UTILITY ROW
52.TOWER SITE
53.PASTURE

Inspection Witnessed By:

X Date

No./Date	Description	Date Insp.

Notes:

LISBON

LISBON

Map Lot R08-028-062 | Account 451 | Location 4 ABENAKI DRIVE | Card 1 Of 1 | 8-31-2016

Building Style		
1.Conv.	5.Garrison	9.DW
2.Ranch	6.Contemp	10.BERM
3.R Ranch	7.Seasonal	11.COMM &
4.Cape	8.Primitiv	12.

Dwelling Units

Other Units

Stories		
1.1	4.1.5	7.3.5
2.2	5.1.75	8.
3.3	6.2.5	9.

Exterior Walls		
1.Clapboar	5.T-111	9.Cem.Boar
2.WD.SH.	6.BR/Stone	10.Log
3.Compos.	7.Novelty	11.Other
4.ASB/ASP	8.AL/Vinyl	12.BLOCK

Roof Surface		
1.Asphalt	4.Composit	7.Metal RS
2.Slate	5.Wood	8.
3.Metal LC	6.Other	9.

SF Masonry Trim

BUILDING USE

OPEN-4-CUSTOM

Year Built

Year Remodeled

Foundation		
1.Concrete	4.Wood	7.DirtFlr
2.C Block	5.Slab	8.
3.Br/Stone	6.Piers	9.

Basement		
1.1/4 Bmt	4.Full Bmt	7.
2.1/2 Bmt	5.Crawl	8.
3.3/4 Bmt	6.1stFlUnf	9.None

Bsmt Gar # Cars

Wet Basement		
1.Dry	4.Dirt/Dry	7.
2.Damp	5.Dirt/Dmp	8.
3.Wet	6.Dirt/Wet	9.

SF Bsmt Living

Fin Bsmt Grade

Electrical-Amps

Heat Type 100%		
1.HWBB	5.FWA	9.No Heat
2.Radiator	6.GravWA	10.RIN/MON
3.RadFloor	7.Electric	11.
4.Steam	8.Fl/Wall	12.

Cool Type 0%		
1.Central	4.W&C Air	7.
2.Evapor	5.	8.
3.H Pump	6.	9.None

Kitchen Style		
1.Good	4.Obsolete	7.
2.Typical	5.	8.
3.Old Type	6.	9.None

Bath(s) Style		
1.Good	4.Obsolete	7.
2.Typical	5.	8.
3.Old Type	6.	9.None

Rooms

Bedrooms

Full Baths

Half Baths

Addn Fixtures

Fireplaces

TRIO Software
A Division of Harris Computer Systems

Layout		
1.Typical	4.(-) BR	7.
2.Inadeq	5.(-) BRs	8.
3.Poor	6.	9.

Attic		
1.1/4 Fin	4.Full Fin	7.
2.1/2 Fin	5.Fl/Stair	8.
3.3/4 Fin	6.1/2Fl/St	9.None

Insulation		
1.Full	4.Minimal	7.
2.Heavy	5.Partial	8.
3.Capped	6.	9.None

Unfinished %

Grade & Factor		
1.E Grade	4.B Grade	7.AA
2.D Grade	5.A Grade	8.AAAA Gra
3.C Grade	6.A+	9.Same

SQFT (Footprint)

Condition		
1.Poor	4.Avg	7.V G
2.Fair	5.Avg+	8.Exc
3.Avg-	6.Good	9.Same

Phys. % Good

Funct. % Good

Functional Code		
1.Incomp	4.Small Sl	7.Layout
2.Overbuil	5.CDU	8.Other
3.Delap	6.Style	9.None

Econ. % Good

Economic Code		
0.None	3.No Power	9.None
1.Location	4.Generate	8.
2.Encroach	5.Misc	9.

Entrance Code 1 Interior Inspect		
1.Interior	4.Vacant	7.
2.Refusal	5.Estimate	8.
3.Informed	6.	9.

Information Code 1 Owner		
1.Owner	4.Agent	7.
2.Relative	5.Estimate	8.
3.Tenant	6.Other	9.

Date Inspected 1-22-2015

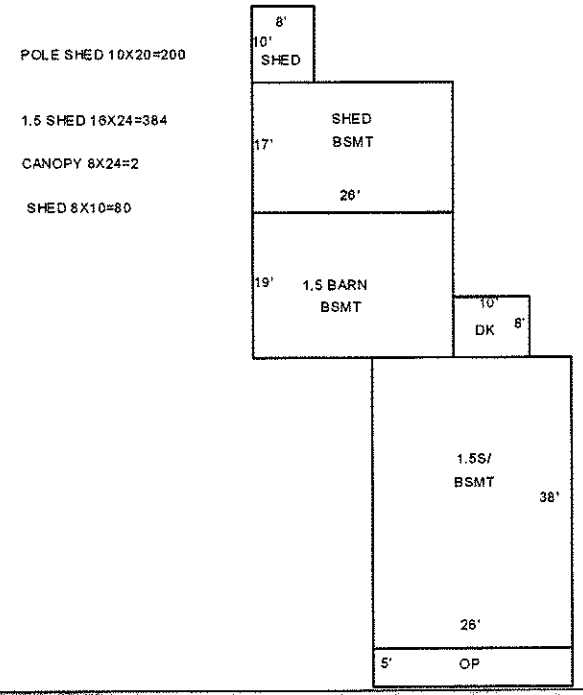



Additions, Outbuildings & Improvements

Type	Year	Units	Grade	Cond	Phys.	Funct.	Sound Value
998 14 Mobile	1987	14x66	5 100	5	0 %	100 %	
68 Wood Deck	2000	160	3 100	0	0 %	100 %	
68 Wood Deck	2000	100	3 100	0	0 %	100 %	
24 Frame Shed	0	80	3 100	4	0 %	100 %	
24 Frame Shed	0	96	2 100	3	0 %	100 %	
					%	%	
					%	%	
					%	%	
					%	%	
					%	%	

1.ONE STORY FRAM
2.TWO STORY FRAM
3.THREE STORY FR
4.1 & 1/2 STORY
5.1 & 3/4 STORY
6.2 & 1/2 STORY
21.Open Frame Por
22.Encl Frame Por
23.Frame Garage
24.Frame Shed
25.Frame Bay Wind
26.1SFr Overhang
27.Unfin Basement
28.Unfinished Att
29.Finished Attic

Map Lot R08-028-063 Account 1851 Location 2 ABENAKI DRIVE Card 1 Of 1 8-31-2016

DROUIN, RICHARD

2 ABENAKI DR

LISBON ME 04250

Inspection Witnessed By:

X Date

No./Date	Description	Date Insp.

Notes:

28 X 56 COMMODOR 2007

LISBON

Property Data

Neighborhood **18 PINEWOODS AREA**

Tree Growth Year **0**

TG MGT PLAN DATE **0**

BLDG PERMIT YEAR **0**

Zone/Land Use **1 GENERAL RESIDENTIAL**

Secondary Zone

Topography **1 Level**

1.Level	4.Below St	7.Steep
2.Rolling	5.Low	8.
3.Above St	6.Wet	9.

Utilities **4 Drilled Well** **6 Septic System**

1.Public	4.Dr Well	7.WELL & SEP
2.Water	5.Oth Prv Wa	8.HoldingTan
3.Sewer	6.Septic	9.P WTR/SEPT

Street **1 Public Paved**

1.PubPaved	4.PrivGrav	7.No Road
2.PrivPavd	5.R/W	8.No Legal
3.PubGravl	6.Long R/W	9.LandLkd

Interior Inspection **0**

CHANGE YR **0**

Sale Data

Sale Date

Price

Sale Type

1.Land	4.MOHOland	7.
2.L & B	5.MOHOw/o	8.
3.Building	6.	9.Distress

Financing

1.Convent	4.Seller	7.
2.FHA/VA	5.Private	8.
3.Assumed	6.Cash	9.Unknown

Validity

1.Valid	4.Split	7.Changes
2.Related	5.Partial	8.Other
3.Distress	6.Exempt	9.ABUTTER

Verified

1.Buyer	4.Agent	7.Family
2.Seller	5.Pub Rec	8.Other
3.Lender	6.MLS	9.

Assessment Record

Year	Land	Buildings	Exempt	Total
2009	0	40,840	0	40,840
2010	0	54,320	0	54,320
2011	0	54,320	0	54,320
2013	0	54,320	0	54,320
2015	0	54,320	0	54,320
2016	0	61,000	15,000	46,000

Land Data

Front Foot	Type	Effective Frontage	Effective Depth	Influence Factor	Influence Code
11.Primary Lot				%	
12.Additional I				%	
13.Additional II				%	
14.Additional III				%	
15.Additional IV				%	
				%	
				%	
Square Foot		**Square Feet**			
16.Primary Lot				%	
17.Additional I				%	
18.Additional II				%	
19.Additional III				%	
20.Additional IV				%	
				%	
				%	
Fract. Acre		**Acreage/Sites**			
21.HOMESITE				%	
22.COMMERCIAL SIT				%	
23.INDUSTRIAL SIT				%	
Acres				%	
27.REAR 1-5				%	
28.REAR 6-10				%	
29.REAR 11-20				%	
30.REAR 21 +				%	
34.Farmland SW					
35.Farmland MW					

Total Acreage 0.00

Influence Codes

1.VACANCY
2.Excess Frtg
3.Topography
4.Size/Shape
5.Access
6.Restriction
7.Access/Topo
8.ENV-OPEN SPACE
9.Fract Share
Acres
36.Farmland HW
37.T G Softwood
38.T G Mixed Woo
39.T G Hardwood
40.Gravel Pit
41.RP/Wetland/Was
42.Leased or MH S
43.Condo Site
44.SITE IMPROVEME
46.Waste
47.Common Land
48.PRIME COMM LOT
49.SECONDARY COMM
50.MARGINAL COMM
51.UTILITY ROW
52.TOWER SITE
53.PASTURE

LISBON

Map Lot R08-028-063 | Account 1851 | Location 2 ABENAKI DRIVE | Card 1 Of 1 | 8-31-2016

Building Style		
1.Conv.	5.Garrison	9.DW
2.Ranch	6.Contemp	10.BERM
3.R Ranch	7.Seasonal	11.COMM &
4.Cape	8.Primitiv	12.

Dwelling Units

Other Units

Stories		
1.1	4.1.5	7.3.5
2.2	5.1.75	8.
3.3	6.2.5	9.

Exterior Walls		
1.Clapboar	5.T-111	9.Cem.Boar
2.WD.SH.	6.BR/Stone	10.Log
3.Compos.	7.Novelty	11.Other
4.ASB/ASP	8.AL/Vinyl	12.BLOCK

Roof Surface		
1.Asphalt	4.Composit	7.Metal RS
2.Slate	5.Wood	8.
3.Metal LC	6.Other	9.

SF Masonry Trim

BUILDING USE

OPEN-4-CUSTOM

Year Built

Year Remodeled

Foundation		
1.Concrete	4.Wood	7.DirtFlr
2.C Block	5.Slab	8.
3.Br/Stone	6.Piers	9.

Basement		
1.1/4 Bmt	4.Full Bmt	7.
2.1/2 Bmt	5.Crawl	8.
3.3/4 Bmt	6.1stFlUnf	9.None

Bsmt Gar # Cars

Wet Basement		
1.Dry	4.Dirt/Dry	7.
2.Damp	5.Dirt/Dmp	8.
3.Wet	6.Dirt/Wet	9.

SF Bsmt Living

Fin Bsmt Grade

Electrical-Amps

Heat Type 100%		
1.HWBB	5.FWA	9.No Heat
2.Radiator	6.GravWA	10.RIN/MON
3.RadFloor	7.Electric	11.
4.Steam	8.Fl/Wall	12.

Cool Type 0%		
1.Central	4.W&C Air	7.
2.Evapor	5.	8.
3.H Pump	6.	9.None

Kitchen Style		
1.Good	4.Obsolete	7.
2.Typical	5.	8.
3.Old Type	6.	9.None

Bath(s) Style		
1.Good	4.Obsolete	7.
2.Typical	5.	8.
3.Old Type	6.	9.None

Rooms

Bedrooms

Full Baths

Half Baths

Addn Fixtures

Fireplaces

TRIO Software
A Division of Harris Computer Systems

Layout		
1.Typical	4.(-) BR	7.
2.Inadeq	5.(-) BRs	8.
3.Poor	6.	9.

Attic		
1.1/4 Fin	4.Full Fin	7.
2.1/2 Fin	5.Fl/Stair	8.
3.3/4 Fin	6.1/2Fl/St	9.None

Insulation		
1.Full	4.Minimal	7.
2.Heavy	5.Partial	8.
3.Capped	6.	9.None

Unfinished %

Grade & Factor		
1.E Grade	4.B Grade	7.AA
2.D Grade	5.A Grade	8.AAAA Gra
3.C Grade	6.A+	9.Same

SQFT (Footprint)

Condition		
1.Poor	4.Avg	7.V G
2.Fair	5.Avg+	8.Exc
3.Avg-	6.Good	9.Same

Phys. % Good

Funct. % Good

Functional Code		
1.Incomp	4.Small Sl	7.Layout
2.Overbuil	5.CDU	8.Other
3.Delap	6.Style	9.None

Econ. % Good

Economic Code		
0.None	3.No Power	9.None
1.Location	4.Generate	8.
2.Encroach	5.Misc	9.

Entrance Code 1 Interior Inspect		
1.Interior	4.Vacant	7.
2.Refusal	5.Estimate	8.
3.Informed	6.	9.

Information Code 1 Owner		
1.Owner	4.Agent	7.
2.Relative	5.Estimate	8.
3.Tenant	6.Other	9.

SHED 10X10=100

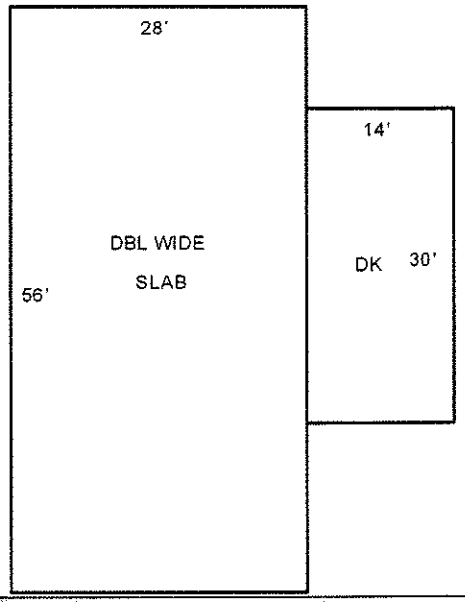



Date Inspected 1-22-2015

Additions, Outbuildings & Improvements

Type	Year	Units	Grade	Cond	Phys.	Funct.	Sound Value
960 28 MOBILE	2007	28x56	5 100	4	0 %	100 %	
24 Frame Shed	0	100	3 100	4	0 %	100 %	
68 Wood Deck	0	420	3 100	4	0 %	100 %	
					%	%	
					%	%	
					%	%	
					%	%	
					%	%	
					%	%	
					%	%	

1.ONE STORY FRAM
2.TWO STORY FRAM
3.THREE STORY FR
4.1 & 1/2 STORY
5.1 & 3/4 STORY
6.2 & 1/2 STORY
21.Open Frame Por
22.Encl Frame Por
23.Frame Garage
24.Frame Shed
25.Frame Bay Wind
26.1SFr Overhang
27.Unfin Basement
28.Unfinished Att
29.Finished Attic

Map Lot R08-028-064 Account 1316 Location 8 ABENAKI DRIVE Card 1 Of 1 8-31-2016

CONNERS, JONATHAN

8 ABENAKI DR

LISBON ME 04250

Property Data

Neighborhood **18 PINEWOODS AREA**

Tree Growth Year **0**

TG MGT PLAN DATE **0**

BLDG PERMIT YEAR **0**

Zone/Land Use **1 GENERAL RESIDENTIAL**

Secondary Zone

Topography **1 Level**

1.Level	4.Below St	7.Steep
2.Rolling	5.Low	8.
3.Above St	6.Wet	9.

Utilities **4 Drilled Well** **6 Septic System**

1.Public	4.Dr Well	7.WELL & SEP
2.Water	5.Oth Prv Wa	8.HoldingTan
3.Sewer	6.Septic	9.P WTR/SEPT

Street **1 Public Paved**

1.PubPaved	4.PrivGrav	7.No Road
2.PrivPavd	5.R/W	8.No Legal
3.PubGravl	6.Long R/W	9.LandLkd

Interior Inspection **0**

CHANGE YR **0**

Sale Data

Sale Date

Price

Sale Type

1.Land	4.MOHOland	7.
2.L & B	5.MOHOw/o	8.
3.Building	6.	9.Distress

Financing

1.Convent	4.Seller	7.
2.FHA/VA	5.Private	8.
3.Assumed	6.Cash	9.Unknown

Validity

1.Valid	4.Split	7.Changes
2.Related	5.Partial	8.Other
3.Distress	6.Exempt	9.ABUTTER

Verified

1.Buyer	4.Agent	7.Family
2.Seller	5.Pub Rec	8.Other
3.Lender	6.MLS	9.

Assessment Record

Year	Land	Buildings	Exempt	Total
2009	0	29,750	0	29,750
2010	0	19,500	0	19,500
2011	0	19,500	0	19,500
2013	0	19,500	0	19,500
2015	0	19,500	0	19,500
2016	0	35,800	0	35,800

Land Data

Front Foot	Type	Effective Frontage	Effective Depth	Influence Factor	Influence Code
11.Primary Lot				%	
12.Additional I				%	
13.Additional II				%	
14.Additional III				%	
15.Additional IV				%	
				%	
				%	
Square Foot		**Square Feet**			
16.Primary Lot				%	
17.Additional I				%	
18.Additional II				%	
19.Additional III				%	
20.Additional IV				%	
				%	
				%	
Fract. Acre		**Acreage/Sites**			
21.HOMESITE				%	
22.COMMERCIAL SIT				%	
23.INDUSTRIAL SIT				%	
Acres				%	
27.REAR 1-5				%	
28.REAR 6-10				%	
29.REAR 11-20				%	
30.REAR 21 +				%	
34.Farmland SW					
35.Farmland MW					

Total Acreage 0.00

Influence Codes

1.VACANCY
2.Excess Frtg
3.Topography
4.Size/Shape
5.Access
6.Restriction
7.Access/Topo
8.ENV-OPEN SPACE
9.Fract Share
Acres
36.Farmland HW
37.T G Softwood
38.T G Mixed Woo
39.T G Hardwood
40.Gravel Pit
41.RP/Wetland/Was
42.Leased or MH S
43.Condo Site
44.SITE IMPROVEME
46.Waste
47.Common Land
48.PRIME COMM LOT
49.SECONDARY COMM
50.MARGINAL COMM
51.UTILITY ROW
52.TOWER SITE
53.PASTURE

Inspection Witnessed By:

X Date

No./Date	Description	Date Insp.

Notes:

1999 FORTUNE 15X76
DHW102851N

LISBON

LISBON

Map Lot R08-028-064 | Account 1316 | Location 8 ABENAKI DRIVE | Card 1 Of 1 | 8-31-2016

Building Style		
1.Conv.	5.Garrison	9.DW
2.Ranch	6.Contemp	10.BERM
3.R Ranch	7.Seasonal	11.COMM &
4.Cape	8.Primitiv	12.

Dwelling Units

Other Units

Stories		
1.1	4.1.5	7.3.5
2.2	5.1.75	8.
3.3	6.2.5	9.

Exterior Walls		
1.Clapboar	5.T-111	9.Cem.Boar
2.WD.SH.	6.BR/Stone	10.Log
3.Compos.	7.Novelty	11.Other
4.ASB/ASP	8.AL/Vinyl	12.BLOCK

Roof Surface		
1.Asphalt	4.Composit	7.Metal RS
2.Slate	5.Wood	8.
3.Metal LC	6.Other	9.

SF Masonry Trim

BUILDING USE

OPEN-4-CUSTOM

Year Built

Year Remodeled

Foundation		
1.Concrete	4.Wood	7.DirtFlr
2.C Block	5.Slab	8.
3.Br/Stone	6.Piers	9.

Basement		
1.1/4 Bmt	4.Full Bmt	7.
2.1/2 Bmt	5.Crawl	8.
3.3/4 Bmt	6.1stFlUnf	9.None

Bsmt Gar # Cars

Wet Basement		
1.Dry	4.Dirt/Dry	7.
2.Damp	5.Dirt/Dmp	8.
3.Wet	6.Dirt/Wet	9.

SF Bsmt Living

Fin Bsmt Grade

Electrical-Amps

Heat Type 100%		
1.HWBB	5.FWA	9.No Heat
2.Radiator	6.GravWA	10.RIN/MON
3.RadFloor	7.Electric	11.
4.Steam	8.Fl/Wall	12.

Cool Type 0%		
1.Central	4.W&C Air	7.
2.Evapor	5.	8.
3.H Pump	6.	9.None

Kitchen Style		
1.Good	4.Obsolete	7.
2.Typical	5.	8.
3.Old Type	6.	9.None

Bath(s) Style		
1.Good	4.Obsolete	7.
2.Typical	5.	8.
3.Old Type	6.	9.None

Rooms

Bedrooms

Full Baths

Half Baths

Addn Fixtures

Fireplaces

TRIO Software
A Division of Harris Computer Systems

Layout		
1.Typical	4.(-) BR	7.
2.Inadeq	5.(-) BRs	8.
3.Poor	6.	9.

Attic		
1.1/4 Fin	4.Full Fin	7.
2.1/2 Fin	5.Fl/Stair	8.
3.3/4 Fin	6.1/2Fl/St	9.None

Insulation		
1.Full	4.Minimal	7.
2.Heavy	5.Partial	8.
3.Capped	6.	9.None

Unfinished %

Grade & Factor		
1.E Grade	4.B Grade	7.AA
2.D Grade	5.A Grade	8.AAAA Gra
3.C Grade	6.A+	9.Same

SQFT (Footprint)

Condition		
1.Poor	4.Avg	7.V G
2.Fair	5.Avg+	8.Exc
3.Avg-	6.Good	9.Same

Phys. % Good

Funct. % Good

Functional Code		
1.Incomp	4.Small Sl	7.Layout
2.Overbuil	5.CDU	8.Other
3.Delap	6.Style	9.None

Econ. % Good

Economic Code		
0.None	3.No Power	9.None
1.Location	4.Generate	8.
2.Encroach	5.Misc	9.

Entrance Code 5 Estimated		
1.Interior	4.Vacant	7.
2.Refusal	5.Estimate	8.
3.Informed	6.	9.

Information Code 5 Estimate		
1.Owner	4.Agent	7.
2.Relative	5.Estimate	8.
3.Tenant	6.Other	9.

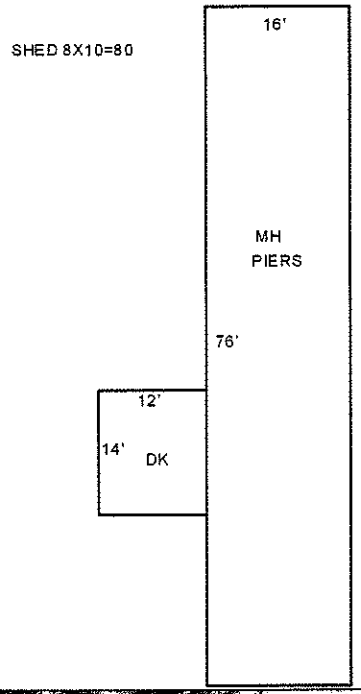



Date Inspected 1-22-2015

Additions, Outbuildings & Improvements

Type	Year	Units	Grade	Cond	Phys.	Funct.	Sound Value
998 14 Mobile	1999	16x76	5 100	4	0 %	100 %	
68 Wood Deck	0	168	2 100	2	0 %	100 %	
24 Frame Shed	0	80	3 100	4	0 %	100 %	
					%	%	
					%	%	
					%	%	
					%	%	
					%	%	
					%	%	
					%	%	

1.ONE STORY FRAM
2.TWO STORY FRAM
3.THREE STORY FR
4.1 & 1/2 STORY
5.1 & 3/4 STORY
6.2 & 1/2 STORY
21.Open Frame Por
22.Encl Frame Por
23.Frame Garage
24.Frame Shed
25.Frame Bay Wind
26.1SFr Overhang
27.Unfin Basement
28.Unfinished Att
29.Finished Attic

Map Lot R08-028-065 Account 3291 Location 3 ARROWHEAD DRIV Card 1 Of 1 8-31-2016

JORDAN, CHARLOTTE

3 ARROWHEAD DR

LISBON ME 04250

Property Data

Neighborhood **18 PINEWOODS AREA**

Tree Growth Year **0**

TG MGT PLAN DATE **0**

BLDG PERMIT YEAR **0**

Zone/Land Use **1 GENERAL RESIDENTIAL**

Secondary Zone

Topography **1 Level**

1.Level	4.Below St	7.Steep
2.Rolling	5.Low	8.
3.Above St	6.Wet	9.

Utilities **4 Drilled Well** **6 Septic System**

1.Public	4.Dr Well	7.WELL & SEP
2.Water	5.Oth Prv Wa	8.HoldingTan
3.Sewer	6.Septic	9.P WTR/SEPT

Street **1 Public Paved**

1.PubPaved	4.PrivGrav	7.No Road
2.PrivPavd	5.R/W	8.No Legal
3.PubGravl	6.Long R/W	9.LandLkd

Interior Inspection **0**

CHANGE YR **0**

Sale Data

Sale Date

Price

Sale Type

1.Land	4.MOHOland	7.
2.L & B	5.MOHOw/o	8.
3.Building	6.	9.Distress

Financing

1.Convent	4.Seller	7.
2.FHA/VA	5.Private	8.
3.Assumed	6.Cash	9.Unknown

Validity

1.Valid	4.Split	7.Changes
2.Related	5.Partial	8.Other
3.Distress	6.Exempt	9.ABUTTER

Verified

1.Buyer	4.Agent	7.Family
2.Seller	5.Pub Rec	8.Other
3.Lender	6.MLS	9.

Assessment Record

Year	Land	Buildings	Exempt	Total
2009	0	34,340	7,280	27,060
2010	0	23,800	8,000	15,800
2011	0	23,800	8,300	15,500
2013	0	23,800	8,500	15,300
2015	0	23,800	8,700	15,100
2016	0	25,900	15,000	10,900

Land Data

Front Foot	Type	Effective Frontage	Effective Depth	Influence Factor	Influence Code
11.Primary Lot				%	
12.Additional I				%	
13.Additional II				%	
14.Additional III				%	
15.Additional IV				%	
				%	
				%	
Square Foot		**Square Feet**			
16.Primary Lot				%	
17.Additional I				%	
18.Additional II				%	
19.Additional III				%	
20.Additional IV				%	
				%	
				%	
Fract. Acre		**Acreage/Sites**			
21.HOMESITE				%	
22.COMMERCIAL SIT				%	
23.INDUSTRIAL SIT				%	
Acres				%	
27.REAR 1-5				%	
28.REAR 6-10				%	
29.REAR 11-20				%	
30.REAR 21 +				%	
34.Farmland SW					
35.Farmland MW					

Total Acreage 0.00

Influence Codes

1.VACANCY
2.Excess Frtg
3.Topography
4.Size/Shape
5.Access
6.Restriction
7.Access/Topo
8.ENV-OPEN SPACE
9.Fract Share
Acres
36.Farmland HW
37.T G Softwood
38.T G Mixed Woo
39.T G Hardwood
40.Gravel Pit
41.RP/Wetland/Was
42.Leased or MH S
43.Condo Site
44.SITE IMPROVEME
46.Waste
47.Common Land
48.PRIME COMM LOT
49.SECONDARY COMM
50.MARGINAL COMM
51.UTILITY ROW
52.TOWER SITE
53.PASTURE

Inspection Witnessed By:

X Date

No./Date	Description	Date Insp.

Notes:

LISBON

LISBON

Map Lot R08-028-065 | Account 3291 | Location 3 ARROWHEAD DRIV | Card 1 Of 1 | 8-31-2016

Building Style		
1.Conv.	5.Garrison	9.DW
2.Ranch	6.Contemp	10.BERM
3.R Ranch	7.Seasonal	11.COMM &
4.Cape	8.Primitiv	12.

Dwelling Units
Other Units

Stories		
1.1	4.1.5	7.3.5
2.2	5.1.75	8.
3.3	6.2.5	9.

Exterior Walls		
1.Clapboar	5.T-111	9.Cem.Boar
2.WD.SH.	6.BR/Stone	10.Log
3.Compos.	7.Novelty	11.Other
4.ASB/ASP	8.AL/Vinyl	12.BLOCK

Roof Surface		
1.Asphalt	4.Composit	7.Metal RS
2.Slate	5.Wood	8.
3.Metal LC	6.Other	9.

SF Masonry Trim
BUILDING USE
OPEN-4-CUSTOM
Year Built
Year Remodeled

Foundation		
1.Concrete	4.Wood	7.DirtFlr
2.C Block	5.Slab	8.
3.Br/Stone	6.Piers	9.

Basement		
1.1/4 Bmt	4.Full Bmt	7.
2.1/2 Bmt	5.Crawl	8.
3.3/4 Bmt	6.1stFlUnf	9.None

Bsmt Gar # Cars

Wet Basement		
1.Dry	4.Dirt/Dry	7.
2.Damp	5.Dirt/Dmp	8.
3.Wet	6.Dirt/Wet	9.

SF Bsmt Living
Fin Bsmt Grade
Electrical-Amps

Heat Type 100%		
1.HWBB	5.FWA	9.No Heat
2.Radiator	6.GravWA	10.RIN/MON
3.RadFloor	7.Electric	11.
4.Steam	8.Fl/Wall	12.

Cool Type 0%		
1.Central	4.W&C Air	7.
2.Evapor	5.	8.
3.H Pump	6.	9.None

Kitchen Style		
1.Good	4.Obsolete	7.
2.Typical	5.	8.
3.Old Type	6.	9.None

Bath(s) Style		
1.Good	4.Obsolete	7.
2.Typical	5.	8.
3.Old Type	6.	9.None

Rooms
Bedrooms
Full Baths
Half Baths
Addn Fixtures
Fireplaces

TRIO Software
A Division of Harris Computer Systems

Layout		
1.Typical	4.(-) BR	7.
2.Inadeq	5.(-) BRs	8.
3.Poor	6.	9.

Attic		
1.1/4 Fin	4.Full Fin	7.
2.1/2 Fin	5.Fl/Stair	8.
3.3/4 Fin	6.1/2Fl/St	9.None

Insulation		
1.Full	4.Minimal	7.
2.Heavy	5.Partial	8.
3.Capped	6.	9.None

Unfinished %

Grade & Factor		
1.E Grade	4.B Grade	7.AA
2.D Grade	5.A Grade	8.AAAA Gra
3.C Grade	6.A+	9.Same

SQFT (Footprint)

Condition		
1.Poor	4.Avg	7.V G
2.Fair	5.Avg+	8.Exc
3.Avg-	6.Good	9.Same

Phys. % Good
Funct. % Good

Functional Code		
1.Incomp	4.Small Si	7.Layout
2.Overbuil	5.CDU	8.Other
3.Delap	6.Style	9.None

Econ. % Good

Economic Code		
0.None	3.No Power	9.None
1.Location	4.Generate	8.
2.Encroach	5.Misc	9.

Entrance Code 5 Estimated		
1.Interior	4.Vacant	7.
2.Refusal	5.Estimate	8.
3.Informed	6.	9.

Information Code 5 Estimate		
1.Owner	4.Agent	7.
2.Relative	5.Estimate	8.
3.Tenant	6.Other	9.

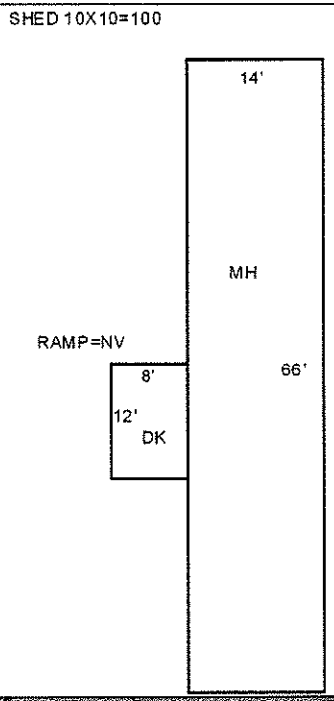



Date Inspected 1-22-2015

Additions, Outbuildings & Improvements

Type	Year	Units	Grade	Cond	Phys.	Funct.	Sound Value
998 14 Mobile	2002	14x66	4 100	4	0 %	100 %	
68 Wood Deck	0	96	2 100	0	0 %	100 %	
24 Frame Shed	0	100	2 100	4	0 %	100 %	
					%	%	
					%	%	
					%	%	
					%	%	
					%	%	
					%	%	
					%	%	

1.ONE STORY FRAM
2.TWO STORY FRAM
3.THREE STORY FR
4.1 & 1/2 STORY
5.1 & 3/4 STORY
6.2 & 1/2 STORY
21.Open Frame Por
22.Encl Frame Por
23.Frame Garage
24.Frame Shed
25.Frame Bay Wind
26.1SFr Overhang
27.Unfin Basement
28.Unfinished Att
29.Finished Attic

Map Lot R08-028-066 Account 2423 Location 5 ARROWHEAD DRIV Card 1 Of 1 8-31-2016

GARLAND, STANLEY

5 ARROWHEAD DR

LISBON ME 04250

Inspection Witnessed By:

X Date

No./Date	Description	Date Insp.

Notes:

1977 TITAN 14X66
1378

LISBON

Property Data

Neighborhood **18 PINEWOODS AREA**

Tree Growth Year **0**

TG MGT PLAN DATE **0**

BLDG PERMIT YEAR **0**

Zone/Land Use **1 GENERAL RESIDENTIAL**

Secondary Zone

Topography **1 Level**

1.Level 4.Below St 7.Steep
2.Rolling 5.Low 8.
3.Above St 6.Wet 9.

Utilities **4 Drilled Well** **6 Septic System**

1.Public 4.Dr Well 7.WELL & SEP
2.Water 5.Oth Prv Wa 8.HoldingTan
3.Sewer 6.Septic 9.P WTR/SEPT

Street **1 Public Paved**

1.PubPaved 4.PrivGrav 7.No Road
2.PrivPavd 5.R/W 8.No Legal
3.PubGravl 6.Long R/W 9.LandLkd

Interior Inspection **0**

CHANGE YR **0**

Sale Data

Sale Date

Price

Sale Type

1.Land 4.MOHOland 7.
2.L & B 5.MOHOw/o 8.
3.Building 6. 9.Distress

Financing

1.Convent 4.Seller 7.
2.FHA/VA 5.Private 8.
3.Assumed 6.Cash 9.Unknown

Validity

1.Valid 4.Split 7.Changes
2.Related 5.Partial 8.Other
3.Distress 6.Exempt 9.ABUTTER

Verified

1.Buyer 4.Agent 7.Family
2.Seller 5.Pub Rec 8.Other
3.Lender 6.MLS 9.

Assessment Record

Year	Land	Buildings	Exempt	Total
2009	0	7,700	7,280	420
2010	0	9,400	8,000	1,400
2011	0	9,400	8,300	1,100
2013	0	9,400	8,500	900
2015	0	9,400	8,700	700
2016	0	11,900	11,900	0

Land Data

Front Foot	Type	Effective Frontage	Effective Depth	Influence Factor	Influence Code
11.Primary Lot				%	
12.Additional I				%	
13.Additional II				%	
14.Additional III				%	
15.Additional IV				%	
				%	
				%	
Square Foot		**Square Feet**			
16.Primary Lot				%	
17.Additional I				%	
18.Additional II				%	
19.Additional III				%	
20.Additional IV				%	
				%	
				%	
Fract. Acre		**Acreage/Sites**			
21.HOMESITE				%	
22.COMMERCIAL SIT				%	
23.INDUSTRIAL SIT				%	
Acres				%	
27.REAR 1-5				%	
28.REAR 6-10				%	
29.REAR 11-20				%	
30.REAR 21 +				%	
34.Farmland SW					
35.Farmland MW					

Total Acreage 0.00

Influence Codes

1.VACANCY
2.Excess Frtg
3.Topography
4.Size/Shape
5.Access
6.Restriction
7.Access/Topo
8.ENV-OPEN SPACE
9.Fract Share
Acres
36.Farmland HW
37.T G Softwood
38.T G Mixed Woo
39.T G Hardwood
40.Gravel Pit
41.RP/Wetland/Was
42.Leased or MH S
43.Condo Site
44.SITE IMPROVEME
46.Waste
47.Common Land
48.PRIME COMM LOT
49.SECONDARY COMM
50.MARGINAL COMM
51.UTILITY ROW
52.TOWER SITE
53.PASTURE

LISBON

Map Lot R08-028-066 | Account 2423 | Location 5 ARROWHEAD DRIV | Card 1 Of 1 | 8-31-2016

Building Style		
1.Conv.	5.Garrison	9.DW
2.Ranch	6.Contemp	10.BERM
3.R Ranch	7.Seasonal	11.COMM &
4.Cape	8.Primitiv	12.

Dwelling Units

Other Units

Stories		
1.1	4.1.5	7.3.5
2.2	5.1.75	8.
3.3	6.2.5	9.

Exterior Walls		
1.Clapboar	5.T-111	9.Cem.Boar
2.WD.SH.	6.BR/Stone	10.Log
3.Compos.	7.Novelty	11.Other
4.ASB/ASP	8.AL/Vinyl	12.BLOCK

Roof Surface		
1.Asphalt	4.Composit	7.Metal RS
2.Slate	5.Wood	8.
3.Metal LC	6.Other	9.

SF Masonry Trim

BUILDING USE

OPEN-4-CUSTOM

Year Built

Year Remodeled

Foundation		
1.Concrete	4.Wood	7.DirtFlr
2.C Block	5.Slab	8.
3.Br/Stone	6.Piers	9.

Basement		
1.1/4 Bmt	4.Full Bmt	7.
2.1/2 Bmt	5.Crawl	8.
3.3/4 Bmt	6.1stFlUnf	9.None

Bsmt Gar # Cars

Wet Basement		
1.Dry	4.Dirt/Dry	7.
2.Damp	5.Dirt/Dmp	8.
3.Wet	6.Dirt/Wet	9.

SF Bsmt Living

Fin Bsmt Grade

Electrical-Amps

Heat Type 100%		
1.HWBB	5.FWA	9.No Heat
2.Radiator	6.GravWA	10.RIN/MON
3.RadFloor	7.Electric	11.
4.Steam	8.Fl/Wall	12.

Cool Type 0%		
1.Central	4.W&C Air	7.
2.Evapor	5.	8.
3.H Pump	6.	9.None

Kitchen Style		
1.Good	4.Obsolete	7.
2.Typical	5.	8.
3.Old Type	6.	9.None

Bath(s) Style		
1.Good	4.Obsolete	7.
2.Typical	5.	8.
3.Old Type	6.	9.None

Rooms

Bedrooms

Full Baths

Half Baths

Addn Fixtures

Fireplaces

TRIO Software
A Division of Harris Computer Systems

Layout		
1.Typical	4.(-) BR	7.
2.Inadeq	5.(-) BRs	8.
3.Poor	6.	9.

Attic		
1.1/4 Fin	4.Full Fin	7.
2.1/2 Fin	5.Fl/Stair	8.
3.3/4 Fin	6.1/2Fl/St	9.None

Insulation		
1.Full	4.Minimal	7.
2.Heavy	5.Partial	8.
3.Capped	6.	9.None

Unfinished %

Grade & Factor		
1.E Grade	4.B Grade	7.AA
2.D Grade	5.A Grade	8.AAAA Gra
3.C Grade	6.A+	9.Same

SQFT (Footprint)

Condition		
1.Poor	4.Avg	7.V G
2.Fair	5.Avg+	8.Exc
3.Avg-	6.Good	9.Same

Phys. % Good

Funct. % Good

Functional Code		
1.Incomp	4.Small Si	7.Layout
2.Overbuil	5.CDU	8.Other
3.Delap	6.Style	9.None

Econ. % Good

Economic Code		
0.None	3.No Power	9.None
1.Location	4.Generate	8.
2.Encroach	5.Misc	9.

Entrance Code 5 Estimated		
1.Interior	4.Vacant	7.
2.Refusal	5.Estimate	8.
3.Informed	6.	9.

Information Code 5 Estimate		
1.Owner	4.Agent	7.
2.Relative	5.Estimate	8.
3.Tenant	6.Other	9.

Date Inspected 1-22-2015

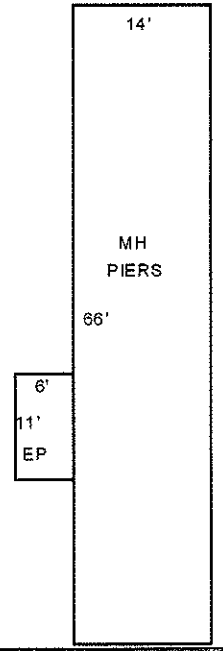



Additions, Outbuildings & Improvements

Type	Year	Units	Grade	Cond	Phys.	Funct.	Sound Value
998 14 Mobile	1977	14x66	3 100	3	0 %	100 %	
22 Encl Frame Porch	0	66	2 100	0	0 %	100 %	
24 Frame Shed	0				%	%	200
					%	%	
					%	%	
					%	%	
					%	%	
					%	%	
					%	%	
					%	%	

1.ONE STORY FRAM
2.TWO STORY FRAM
3.THREE STORY FR
4.1 & 1/2 STORY
5.1 & 3/4 STORY
6.2 & 1/2 STORY
21.Open Frame Por
22.Encl Frame Por
23.Frame Garage
24.Frame Shed
25.Frame Bay Wind
26.1SFr Overhang
27.Unfin Basement
28.Unfinished Att
29.Finished Attic

Map Lot R08-028-067 Account 2294 Location 7 ARROWHEAD DRIV Card 1 Of 1 8-31-2016

FRECHETTE, PIERRETTE D.

7 ARROWHEAD DR

LISBON ME 04250

Inspection Witnessed By:

X Date

No./Date	Description	Date Insp.

Notes:

1977 PRESIDENTIAL 14X56
1404

LISBON

Property Data

Neighborhood **18 PINEWOODS AREA**

Tree Growth Year **0**

TG MGT PLAN DATE **0**

BLDG PERMIT YEAR **0**

Zone/Land Use **1 GENERAL RESIDENTIAL**

Secondary Zone

Topography **1 Level**

1.Level	4.Below St	7.Steep
2.Rolling	5.Low	8.
3.Above St	6.Wet	9.

Utilities **4 Drilled Well** **6 Septic System**

1.Public	4.Dr Well	7.WELL & SEP
2.Water	5.Oth Prv Wa	8.HoldingTan
3.Sewer	6.Septic	9.P WTR/SEPT

Street **1 Public Paved**

1.PubPaved	4.PrivGrav	7.No Road
2.PrivPavd	5.R/W	8.No Legal
3.PubGravl	6.Long R/W	9.LandLkd

Interior Inspection **0**

CHANGE YR **0**

Sale Data

Sale Date

Price

Sale Type

1.Land	4.MOHOland	7.
2.L & B	5.MOHOw/o	8.
3.Building	6.	9.Distress

Financing

1.Convent	4.Seller	7.
2.FHA/VA	5.Private	8.
3.Assumed	6.Cash	9.Unknown

Validity

1.Valid	4.Split	7.Changes
2.Related	5.Partial	8.Other
3.Distress	6.Exempt	9.ABUTTER

Verified

1.Buyer	4.Agent	7.Family
2.Seller	5.Pub Rec	8.Other
3.Lender	6.MLS	9.

Assessment Record

Year	Land	Buildings	Exempt	Total
2009	0	7,750	7,750	0
2010	0	10,200	10,200	0
2011	0	10,200	10,200	0
2013	0	10,200	10,200	0
2015	0	10,200	10,200	0
2016	0	11,400	11,400	0

Land Data

Front Foot	Type	Effective Frontage	Effective Depth	Influence Factor	Influence Code
11.Primary Lot				%	
12.Additional I				%	
13.Additional II				%	
14.Additional III				%	
15.Additional IV				%	
				%	
				%	
Square Foot		**Square Feet**			
16.Primary Lot				%	
17.Additional I				%	
18.Additional II				%	
19.Additional III				%	
20.Additional IV				%	
				%	
				%	
Fract. Acre		**Acreage/Sites**			
21.HOMESITE				%	
22.COMMERCIAL SIT				%	
23.INDUSTRIAL SIT				%	
Acres				%	
27.REAR 1-5				%	
28.REAR 6-10				%	
29.REAR 11-20				%	
30.REAR 21 +				%	
34.Farmland SW					
35.Farmland MW					

Total Acreage 0.00

Influence Codes

1.VACANCY
2.Excess Frtg
3.Topography
4.Size/Shape
5.Access
6.Restriction
7.Access/Topo
8.ENV-OPEN SPACE
9.Fract Share
Acres
36.Farmland HW
37.T G Softwood
38.T G Mixed Woo
39.T G Hardwood
40.Gravel Pit
41.RP/Wetland/Was
42.Leased or MH S
43.Condo Site
44.SITE IMPROVEME
46.Waste
47.Common Land
48.PRIME COMM LOT
49.SECONDARY COMM
50.MARGINAL COMM
51.UTILITY ROW
52.TOWER SITE
53.PASTURE

LISBON

Map Lot R08-028-067 | Account 2294 | Location 7 ARROWHEAD DRIV | Card 1 Of 1 | 8-31-2016

Building Style		
1.Conv.	5.Garrison	9.DW
2.Ranch	6.Contemp	10.BERM
3.R Ranch	7.Seasonal	11.COMM &
4.Cape	8.Primitiv	12.

Dwelling Units

Other Units

Stories		
1.1	4.1.5	7.3.5
2.2	5.1.75	8.
3.3	6.2.5	9.

Exterior Walls		
1.Clapboar	5.T-111	9.Cem.Boar
2.WD.SH.	6.BR/Stone	10.Log
3.Compos.	7.Novelty	11.Other
4.ASB/ASP	8.AL/Vinyl	12.BLOCK

Roof Surface		
1.Asphalt	4.Composit	7.Metal RS
2.Slate	5.Wood	8.
3.Metal LC	6.Other	9.

SF Masonry Trim

BUILDING USE

OPEN-4-CUSTOM

Year Built

Year Remodeled

Foundation		
1.Concrete	4.Wood	7.DirtFlr
2.C Block	5.Slab	8.
3.Br/Stone	6.Piers	9.

Basement		
1.1/4 Bmt	4.Full Bmt	7.
2.1/2 Bmt	5.Crawl	8.
3.3/4 Bmt	6.1stFlUnf	9.None

Bsmt Gar # Cars

Wet Basement		
1.Dry	4.Dirt/Dry	7.
2.Damp	5.Dirt/Dmp	8.
3.Wet	6.Dirt/Wet	9.

SF Bsmt Living

Fin Bsmt Grade

Electrical-Amps

Heat Type 100%		
1.HWBB	5.FWA	9.No Heat
2.Radiator	6.GravWA	10.RIN/MON
3.RadFloor	7.Electric	11.
4.Steam	8.Fl/Wall	12.

Cool Type 0%		
1.Central	4.W&C Air	7.
2.Evapor	5.	8.
3.H Pump	6.	9.None

Kitchen Style		
1.Good	4.Obsolete	7.
2.Typical	5.	8.
3.Old Type	6.	9.None

Bath(s) Style		
1.Good	4.Obsolete	7.
2.Typical	5.	8.
3.Old Type	6.	9.None

Rooms

Bedrooms

Full Baths

Half Baths

Addn Fixtures

Fireplaces

TRIO Software
A Division of Harris Computer Systems

Layout		
1.Typical	4.(-) BR	7.
2.Inadeq	5.(-) BRs	8.
3.Poor	6.	9.

Attic		
1.1/4 Fin	4.Full Fin	7.
2.1/2 Fin	5.Fl/Stair	8.
3.3/4 Fin	6.1/2Fl/St	9.None

Insulation		
1.Full	4.Minimal	7.
2.Heavy	5.Partial	8.
3.Capped	6.	9.None

Unfinished %

Grade & Factor		
1.E Grade	4.B Grade	7.AA
2.D Grade	5.A Grade	8.AAAA Gra
3.C Grade	6.A+	9.Same

SQFT (Footprint)

Condition		
1.Poor	4.Avg	7.V G
2.Fair	5.Avg+	8.Exc
3.Avg-	6.Good	9.Same

Phys. % Good

Funct. % Good

Functional Code		
1.Incomp	4.Small Si	7.Layout
2.Overbuil	5.CDU	8.Other
3.Delap	6.Style	9.None

Econ. % Good

Economic Code		
0.None	3.No Power	9.None
1.Location	4.Generate	8.
2.Encroach	5.Misc	9.

Entrance Code 5 Estimated		
1.Interior	4.Vacant	7.
2.Refusal	5.Estimate	8.
3.Informed	6.	9.

Information Code 5 Estimate		
1.Owner	4.Agent	7.
2.Relative	5.Estimate	8.
3.Tenant	6.Other	9.

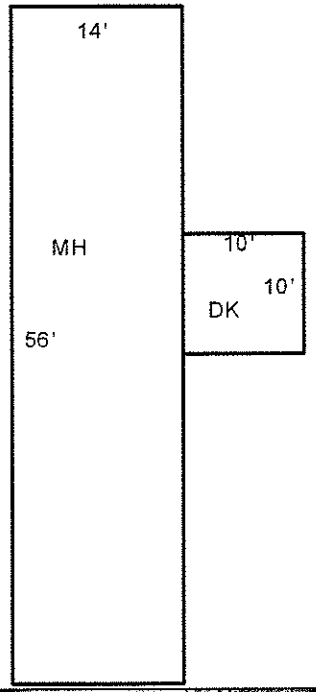

Date Inspected 1-22-2015

Additions, Outbuildings & Improvements

Type	Year	Units	Grade	Cond	Phys.	Funct.	Sound Value
998 14 Mobile	1977	14x56	3 100	4	0 %	100 %	
68 Wood Deck	2000	100	3 100	0	0 %	100 %	
					%	%	
					%	%	
					%	%	
					%	%	
					%	%	
					%	%	
					%	%	
					%	%	

1.ONE STORY FRAM
2.TWO STORY FRAM
3.THREE STORY FR
4.1 & 1/2 STORY
5.1 & 3/4 STORY
6.2 & 1/2 STORY
21.Open Frame Por
22.Encl Frame Por
23.Frame Garage
24.Frame Shed
25.Frame Bay Wind
26.1SFr Overhang
27.Unfin Basement
28.Unfinished Att
29.Finished Attic

Map Lot R08-028-068 Account 5124 Location 1 KENNEBEC DRIVE Card 1 Of 1 8-31-2016

THIELE, SARA J.

1 KENNEBEC DR

LISBON ME 04250

Previous Owner
POHLE, MALCOLM
1 KENNEBEC DR

LISBON ME 04250
Sale Date: 10-20-2011

Inspection Witnessed By:

X Date

No./Date	Description	Date Insp.

Notes:

LISBON

Property Data

Neighborhood **18 PINEWOODS AREA**

Tree Growth Year **0**

TG MGT PLAN DATE **0**

BLDG PERMIT YEAR **0**

Zone/Land Use **1 GENERAL RESIDENTIAL**

Secondary Zone

Topography **1 Level**

1.Level	4.Below St	7.Steep
2.Rolling	5.Low	8.
3.Above St	6.Wet	9.

Utilities **4 Drilled Well** **6 Septic System**

1.Public	4.Dr Well	7.WELL & SEP
2.Water	5.Oth Prv Wa	8.HoldingTan
3.Sewer	6.Septic	9.P WTR/SEPT

Street **1 Public Paved**

1.PubPaved	4.PrivGrav	7.No Road
2.PrivPavd	5.R/W	8.No Legal
3.PubGravl	6.Long R/W	9.LandLkd

Interior Inspection **0**

CHANGE YR **0**

Sale Data

Sale Date **10-20-2011**

Price **39,900**

Sale Type **5 MOHO W/O Land**

1.Land	4.MOHOland	7.
2.L & B	5.MOHOw/o	8.
3.Building	6.	9.Distress

Financing **1 Conventional**

1.Convent	4.Seller	7.
2.FHA/VA	5.Private	8.
3.Assumed	6.Cash	9.Unknown

Validity **1 Arms Length Sale**

1.Valid	4.Split	7.Changes
2.Related	5.Partial	8.Other
3.Distress	6.Exempt	9.ABUTTER

Verified **1 Buyer**

1.Buyer	4.Agent	7.Family
2.Seller	5.Pub Rec	8.Other
3.Lender	6.MLS	9.

Assessment Record

Year	Land	Buildings	Exempt	Total
2009	0	30,280	7,280	23,000
2010	0	29,040	8,000	21,040
2011	0	29,040	8,300	20,740
2013	0	29,040	0	29,040
2015	0	29,040	8,700	20,340
2016	0	36,200	15,000	21,200

Land Data

Front Foot	Type	Effective Frontage	Effective Depth	Influence Factor	Influence Code
11.Primary Lot				%	
12.Additional I				%	
13.Additional II				%	
14.Additional III				%	
15.Additional IV				%	
				%	
				%	
Square Foot		**Square Feet**			
16.Primary Lot				%	
17.Additional I				%	
18.Additional II				%	
19.Additional III				%	
20.Additional IV				%	
				%	
				%	
Fract. Acre		**Acreage/Sites**			
21.HOMESITE				%	
22.COMMERCIAL SIT				%	
23.INDUSTRIAL SIT				%	
Acres				%	
27.REAR 1-5				%	
28.REAR 6-10				%	
29.REAR 11-20				%	
30.REAR 21 +				%	
34.Farmland SW					
35.Farmland MW					

Total Acreage 0.00

Influence Codes

1.VACANCY
2.Excess Frtg
3.Topography
4.Size/Shape
5.Access
6.Restriction
7.Access/Topo
8.ENV-OPEN SPACE
9.Fract Share
Acres
36.Farmland HW
37.T G Softwood
38.T G Mixed Woo
39.T G Hardwood
40.Gravel Pit
41.RP/Wetland/Was
42.Leased or MH S
43.Condo Site
44.SITE IMPROVEME
46.Waste
47.Common Land
48.PRIME COMM LOT
49.SECONDARY COMM
50.MARGINAL COMM
51.UTILITY ROW
52.TOWER SITE
53.PASTURE

LISBON

Map Lot R08-028-068 | Account 5124 | Location 1 KENNEBEC DRIVE | Card 1 Of 1 | 8-31-2016

Building Style		
1.Conv.	5.Garrison	9.DW
2.Ranch	6.Contemp	10.BERM
3.R Ranch	7.Seasonal	11.COMM &
4.Cape	8.Primitiv	12.

Dwelling Units

Other Units

Stories		
1.1	4.1.5	7.3.5
2.2	5.1.75	8.
3.3	6.2.5	9.

Exterior Walls		
1.Clapboar	5.T-111	9.Cem.Boar
2.WD.SH.	6.BR/Stone	10.Log
3.Compos.	7.Novelty	11.Other
4.ASB/ASP	8.AL/Vinyl	12.BLOCK

Roof Surface		
1.Asphalt	4.Composit	7.Metal RS
2.Slate	5.Wood	8.
3.Metal LC	6.Other	9.

SF Masonry Trim

BUILDING USE

OPEN-4-CUSTOM

Year Built

Year Remodeled

Foundation		
1.Concrete	4.Wood	7.DirtFlr
2.C Block	5.Slab	8.
3.Br/Stone	6.Piers	9.

Basement		
1.1/4 Bmt	4.Full Bmt	7.
2.1/2 Bmt	5.Crawl	8.
3.3/4 Bmt	6.1stFlUnf	9.None

Bsmt Gar # Cars

Wet Basement		
1.Dry	4.Dirt/Dry	7.
2.Damp	5.Dirt/Dmp	8.
3.Wet	6.Dirt/Wet	9.

SF Bsmt Living

Fin Bsmt Grade

Electrical-Amps

Heat Type 100%		
1.HWBB	5.FWA	9.No Heat
2.Radiator	6.GravWA	10.RIN/MON
3.RadFloor	7.Electric	11.
4.Steam	8.Fl/Wall	12.

Cool Type 0%		
1.Central	4.W&C Air	7.
2.Evapor	5.	8.
3.H Pump	6.	9.None

Kitchen Style		
1.Good	4.Obsolete	7.
2.Typical	5.	8.
3.Old Type	6.	9.None

Bath(s) Style		
1.Good	4.Obsolete	7.
2.Typical	5.	8.
3.Old Type	6.	9.None

Rooms

Bedrooms

Full Baths

Half Baths

Addn Fixtures

Fireplaces

TRIO Software
A Division of Harris Computer Systems

Layout		
1.Typical	4.(-) BR	7.
2.Inadeq	5.(-) BRs	8.
3.Poor	6.	9.

Attic		
1.1/4 Fin	4.Full Fin	7.
2.1/2 Fin	5.Fl/Stair	8.
3.3/4 Fin	6.1/2Fl/St	9.None

Insulation		
1.Full	4.Minimal	7.
2.Heavy	5.Partial	8.
3.Capped	6.	9.None

Unfinished %

Grade & Factor		
1.E Grade	4.B Grade	7.AA
2.D Grade	5.A Grade	8.AAAA Gra
3.C Grade	6.A+	9.Same

SQFT (Footprint)

Condition		
1.Poor	4.Avg	7.V G
2.Fair	5.Avg+	8.Exc
3.Avg-	6.Good	9.Same

Phys. % Good

Funct. % Good

Functional Code		
1.Incomp	4.Small Sl	7.Layout
2.Overbuil	5.CDU	8.Other
3.Delap	6.Style	9.None

Econ. % Good

Economic Code		
0.None	3.No Power	9.None
1.Location	4.Generate	8.
2.Encroach	5.Misc	9.

Entrance Code 5 Estimated		
1.Interior	4.Vacant	7.
2.Refusal	5.Estimate	8.
3.Informed	6.	9.

Information Code 5 Estimate		
1.Owner	4.Agent	7.
2.Relative	5.Estimate	8.
3.Tenant	6.Other	9.

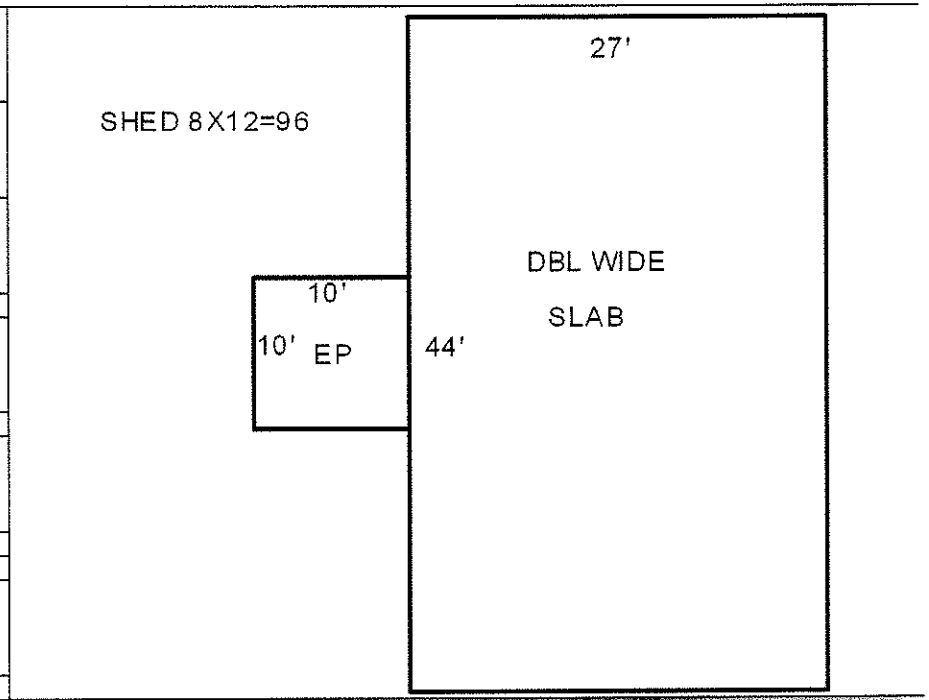



Date Inspected 1-23-2015

Additions, Outbuildings & Improvements

Type	Year	Units	Grade	Cond	Phys.	Funct.	Sound Value
960 28 MOBILE	1999	28x44	4 100	5	0 %	100 %	
24 Frame Shed	0	96	3 100	4	0 %	100 %	
22 Encl Frame Porch	0	100	3 100	4	0 %	100 %	
					%	%	
					%	%	
					%	%	
					%	%	
					%	%	
					%	%	
					%	%	

1.ONE STORY FRAM
2.TWO STORY FRAM
3.THREE STORY FR
4.1 & 1/2 STORY
5.1 & 3/4 STORY
6.2 & 1/2 STORY
21.Open Frame Por
22.Encl Frame Por
23.Frame Garage
24.Frame Shed
25.Frame Bay Wind
26.1SFr Overhang
27.Unfin Basement
28.Unfinished Att
29.Finished Attic

Map Lot R08-028-069 Account 53 Location 3 KENNEBEC DRIVE Card 1 Of 1 8-31-2016

BOWEN, BRENDA

3 KENNEBEC DRIVE

Lisbon ME 04250

Property Data

Neighborhood **18 PINEWOODS AREA**

Tree Growth Year **0**

TG MGT PLAN DATE **0**

BLDG PERMIT YEAR **0**

Zone/Land Use **1 GENERAL RESIDENTIAL**

Secondary Zone

Topography **1 Level**

1.Level	4.Below St	7.Steep
2.Rolling	5.Low	8.
3.Above St	6.Wet	9.

Utilities **4 Drilled Well** **6 Septic System**

1.Public	4.Dr Well	7.WELL & SEP
2.Water	5.Oth Prv Wa	8.HoldingTan
3.Sewer	6.Septic	9.P WTR/SEPT

Street **1 Public Paved**

1.PubPaved	4.PrivGrav	7.No Road
2.PrivPavd	5.R/W	8.No Legal
3.PubGravl	6.Long R/W	9.LandLkd

Interior Inspection **0**

CHANGE YR **0**

Sale Data

Sale Date

Price

Sale Type

1.Land	4.MOHOland	7.
2.L & B	5.MOHOw/o	8.
3.Building	6.	9.Distress

Financing

1.Convent	4.Seller	7.
2.FHA/VA	5.Private	8.
3.Assumed	6.Cash	9.Unknown

Validity

1.Valid	4.Split	7.Changes
2.Related	5.Partial	8.Other
3.Distress	6.Exempt	9.ABUTTER

Verified

1.Buyer	4.Agent	7.Family
2.Seller	5.Pub Rec	8.Other
3.Lender	6.MLS	9.

Assessment Record

Year	Land	Buildings	Exempt	Total
2009	0	25,100	0	25,100
2010	0	25,000	0	25,000
2011	0	25,000	0	25,000
2013	0	25,000	0	25,000
2015	0	25,000	8,700	16,300
2016	0	36,400	15,000	21,400

Land Data

Front Foot	Type	Effective Frontage	Effective Depth	Influence Factor	Influence Code
11.Primary Lot				%	
12.Additional I				%	
13.Additional II				%	
14.Additional III				%	
15.Additional IV				%	
				%	
				%	
Square Foot		**Square Feet**			
16.Primary Lot				%	
17.Additional I				%	
18.Additional II				%	
19.Additional III				%	
20.Additional IV				%	
				%	
				%	
Fract. Acre		**Acreage/Sites**			
21.HOMESITE				%	
22.COMMERCIAL SIT				%	
23.INDUSTRIAL SIT				%	
Acres				%	
27.REAR 1-5				%	
28.REAR 6-10				%	
29.REAR 11-20				%	
30.REAR 21 +				%	
34.Farmland SW					
35.Farmland MW					

Total Acreage 0.00

Influence Codes

1.VACANCY
2.Excess Frtg
3.Topography
4.Size/Shape
5.Access
6.Restriction
7.Access/Topo
8.ENV-OPEN SPACE
9.Fract Share
Acres
36.Farmland HW
37.T G Softwood
38.T G Mixed Woo
39.T G Hardwood
40.Gravel Pit
41.RP/Wetland/Was
42.Leased or MH S
43.Condo Site
44.SITE IMPROVEME
46.Waste
47.Common Land
48.PRIME COMM LOT
49.SECONDARY COMM
50.MARGINAL COMM
51.UTILITY ROW
52.TOWER SITE
53.PASTURE

Inspection Witnessed By:

X Date

No./Date	Description	Date Insp.

Notes:

LISBON

LISBON

Map Lot R08-028-069 | Account 53 | Location 3 KENNEBEC DRIVE | Card 1 Of 1 | 8-31-2016

Building Style		
1.Conv.	5.Garrison	9.DW
2.Ranch	6.Contemp	10.BERM
3.R Ranch	7.Seasonal	11.COMM &
4.Cape	8.Primitiv	12.

Dwelling Units
Other Units

Stories		
1.1	4.1.5	7.3.5
2.2	5.1.75	8.
3.3	6.2.5	9.

Exterior Walls		
1.Clapboar	5.T-111	9.Cem.Boar
2.WD.SH.	6.BR/Stone	10.Log
3.Compos.	7.Novelty	11.Other
4.ASB/ASP	8.AL/Vinyl	12.BLOCK

Roof Surface		
1.Asphalt	4.Composit	7.Metal RS
2.Slate	5.Wood	8.
3.Metal LC	6.Other	9.

SF Masonry Trim
BUILDING USE
OPEN-4-CUSTOM
Year Built
Year Remodeled

Foundation		
1.Concrete	4.Wood	7.DirtFlr
2.C Block	5.Slab	8.
3.Br/Stone	6.Piers	9.

Basement		
1.1/4 Bmt	4.Full Bmt	7.
2.1/2 Bmt	5.Crawl	8.
3.3/4 Bmt	6.1stFlUnf	9.None

Bsmt Gar # Cars

Wet Basement		
1.Dry	4.Dirt/Dry	7.
2.Damp	5.Dirt/Dmp	8.
3.Wet	6.Dirt/Wet	9.

SF Bsmt Living
Fin Bsmt Grade
Electrical-Amps

Heat Type 100%		
1.HWBB	5.FWA	9.No Heat
2.Radiator	6.GravWA	10.RIN/MON
3.RadFloor	7.Electric	11.
4.Steam	8.Fl/Wall	12.

Cool Type 0%		
1.Central	4.W&C Air	7.
2.Evapor	5.	8.
3.H Pump	6.	9.None

Kitchen Style		
1.Good	4.Obsolete	7.
2.Typical	5.	8.
3.Old Type	6.	9.None

Bath(s) Style		
1.Good	4.Obsolete	7.
2.Typical	5.	8.
3.Old Type	6.	9.None

Rooms
Bedrooms
Full Baths
Half Baths
Addn Fixtures
Fireplaces

TRIO Software
A Division of Harris Computer Systems

Layout		
1.Typical	4.(-) BR	7.
2.Inadeq	5.(-) BRs	8.
3.Poor	6.	9.

Attic		
1.1/4 Fin	4.Full Fin	7.
2.1/2 Fin	5.Fl/Stair	8.
3.3/4 Fin	6.1/2Fl/St	9.None

Insulation		
1.Full	4.Minimal	7.
2.Heavy	5.Partial	8.
3.Capped	6.	9.None

Unfinished %

Grade & Factor		
1.E Grade	4.B Grade	7.AA
2.D Grade	5.A Grade	8.AAAA Gra
3.C Grade	6.A+	9.Same

SQFT (Footprint)

Condition		
1.Poor	4.Avg	7.V G
2.Fair	5.Avg+	8.Exc
3.Avg-	6.Good	9.Same

Phys. % Good
Funct. % Good

Functional Code		
1.Incomp	4.Small Si	7.Layout
2.Overbuil	5.CDU	8.Other
3.Delap	6.Style	9.None

Econ. % Good

Economic Code		
0.None	3.No Power	9.None
1.Location	4.Generate	8.
2.Encroach	5.Misc	9.

Entrance Code 5 Estimated		
1.Interior	4.Vacant	7.
2.Refusal	5.Estimate	8.
3.Informed	6.	9.

Information Code 5 Estimate		
1.Owner	4.Agent	7.
2.Relative	5.Estimate	8.
3.Tenant	6.Other	9.

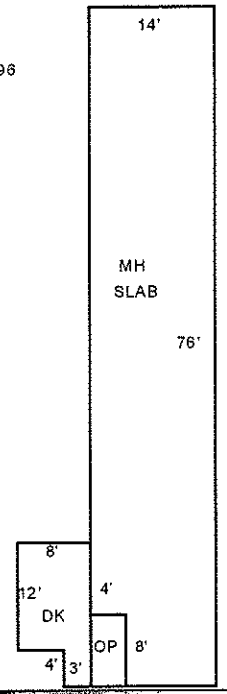



Date Inspected 1-23-2015

Additions, Outbuildings & Improvements

Type	Year	Units	Grade	Cond	Phys.	Funct.	Sound Value
998 14 Mobile	2004	14x76	5 100	4	0 %	100 %	
21 Open Frame	0	32	2 100	0	0 %	100 %	
68 Wood Deck	0	108	2 100	0	0 %	100 %	
24 Frame Shed	0	96	3 100	4	0 %	100 %	
					%	%	
					%	%	
					%	%	
					%	%	
					%	%	
					%	%	

1.ONE STORY FRAM
2.TWO STORY FRAM
3.THREE STORY FR
4.1 & 1/2 STORY
5.1 & 3/4 STORY
6.2 & 1/2 STORY
21.Open Frame Por
22.Encl Frame Por
23.Frame Garage
24.Frame Shed
25.Frame Bay Wind
26.1SFr Overhang
27.Unfin Basement
28.Unfinished Att
29.Finished Attic

Map Lot R08-028-070 Account 4851 Location 5 KENNEBEC DRIVE Card 1 Of 1 8-31-2016

O'LEARY, SUSAN J.

5 KENNEBEC DR

LISBON ME 04250

Inspection Witnessed By:

X Date

No./Date	Description	Date Insp.

Notes:

1987 OXFORD 14X56
OH-14-3496

LISBON

Property Data

Neighborhood **18 PINEWOODS AREA**

Tree Growth Year **0**

TG MGT PLAN DATE **0**

BLDG PERMIT YEAR **0**

Zone/Land Use **1 GENERAL RESIDENTIAL**

Secondary Zone

Topography **1 Level**

1.Level	4.Below St	7.Steep
2.Rolling	5.Low	8.
3.Above St	6.Wet	9.

Utilities **4 Drilled Well** **6 Septic System**

1.Public	4.Dr Well	7.WELL & SEP
2.Water	5.Oth Prv Wa	8.HoldingTan
3.Sewer	6.Septic	9.P WTR/SEPT

Street **1 Public Paved**

1.PubPaved	4.PrivGrav	7.No Road
2.PrivPavd	5.R/W	8.No Legal
3.PubGravl	6.Long R/W	9.LandLkd

Interior Inspection **0**

CHANGE YR **0**

Sale Data

Sale Date

Price

Sale Type

1.Land	4.MOHOland	7.
2.L & B	5.MOHOw/o	8.
3.Building	6.	9.Distress

Financing

1.Convent	4.Seller	7.
2.FHA/VA	5.Private	8.
3.Assumed	6.Cash	9.Unknown

Validity

1.Valid	4.Split	7.Changes
2.Related	5.Partial	8.Other
3.Distress	6.Exempt	9.ABUTTER

Verified

1.Buyer	4.Agent	7.Family
2.Seller	5.Pub Rec	8.Other
3.Lender	6.MLS	9.

Assessment Record

Year	Land	Buildings	Exempt	Total
2009	0	13,600	7,280	6,320
2010	0	12,800	8,000	4,800
2011	0	12,800	8,300	4,500
2013	0	12,800	8,500	4,300
2015	0	12,800	8,700	4,100
2016	0	16,000	15,000	1,000

Land Data

Front Foot	Type	Effective Frontage	Effective Depth	Influence Factor	Influence Code
11.Primary Lot				%	
12.Additional I				%	
13.Additional II				%	
14.Additional III				%	
15.Additional IV				%	
				%	
				%	
Square Foot		**Square Feet**			
16.Primary Lot				%	
17.Additional I				%	
18.Additional II				%	
19.Additional III				%	
20.Additional IV				%	
				%	
				%	
Fract. Acre		**Acreage/Sites**			
21.HOMESITE				%	
22.COMMERCIAL SIT				%	
23.INDUSTRIAL SIT				%	
Acres				%	
27.REAR 1-5				%	
28.REAR 6-10				%	
29.REAR 11-20				%	
30.REAR 21 +				%	
34.Farmland SW					
35.Farmland MW					

Total Acreage 0.00

Influence Codes

1.VACANCY
2.Excess Frtg
3.Topography
4.Size/Shape
5.Access
6.Restriction
7.Access/Topo
8.ENV-OPEN SPACE
9.Fract Share
Acres
36.Farmland HW
37.T G Softwood
38.T G Mixed Woo
39.T G Hardwood
40.Gravel Pit
41.RP/Wetland/Was
42.Leased or MH S
43.Condo Site
44.SITE IMPROVEME
46.Waste
47.Common Land
48.PRIME COMM LOT
49.SECONDARY COMM
50.MARGINAL COMM
51.UTILITY ROW
52.TOWER SITE
53.PASTURE

LISBON

Map Lot R08-028-070 | Account 4851 | Location 5 KENNEBEC DRIVE | Card 1 Of 1 | 8-31-2016

Building Style		
1.Conv.	5.Garrison	9.DW
2.Ranch	6.Contemp	10.BERM
3.R Ranch	7.Seasonal	11.COMM &
4.Cape	8.Primitiv	12.

Dwelling Units

Other Units

Stories		
1.1	4.1.5	7.3.5
2.2	5.1.75	8.
3.3	6.2.5	9.

Exterior Walls		
1.Clapboar	5.T-111	9.Cem.Boar
2.WD.SH.	6.BR/Stone	10.Log
3.Compos.	7.Novelty	11.Other
4.ASB/ASP	8.AL/Vinyl	12.BLOCK

Roof Surface		
1.Asphalt	4.Composit	7.Metal RS
2.Slate	5.Wood	8.
3.Metal LC	6.Other	9.

SF Masonry Trim

BUILDING USE

OPEN-4-CUSTOM

Year Built

Year Remodeled

Foundation		
1.Concrete	4.Wood	7.DirtFlr
2.C Block	5.Slab	8.
3.Br/Stone	6.Piers	9.

Basement		
1.1/4 Bmt	4.Full Bmt	7.
2.1/2 Bmt	5.Crawl	8.
3.3/4 Bmt	6.1stFlUnf	9.None

Bsmt Gar # Cars

Wet Basement		
1.Dry	4.Dirt/Dry	7.
2.Damp	5.Dirt/Dmp	8.
3.Wet	6.Dirt/Wet	9.

SF Bsmt Living

Fin Bsmt Grade

Electrical-Amps

Heat Type 100%		
1.HWBB	5.FWA	9.No Heat
2.Radiator	6.GravWA	10.RIN/MON
3.RadFloor	7.Electric	11.
4.Steam	8.Fl/Wall	12.

Cool Type 0%		
1.Central	4.W&C Air	7.
2.Evapor	5.	8.
3.H Pump	6.	9.None

Kitchen Style		
1.Good	4.Obsolete	7.
2.Typical	5.	8.
3.Old Type	6.	9.None

Bath(s) Style		
1.Good	4.Obsolete	7.
2.Typical	5.	8.
3.Old Type	6.	9.None

Rooms

Bedrooms

Full Baths

Half Baths

Addn Fixtures

Fireplaces

TRIO Software
A Division of Harris Computer Systems

Layout		
1.Typical	4.(-) BR	7.
2.Inadeq	5.(-) BRs	8.
3.Poor	6.	9.

Attic		
1.1/4 Fin	4.Full Fin	7.
2.1/2 Fin	5.Fl/Stair	8.
3.3/4 Fin	6.1/2Fl/St	9.None

Insulation		
1.Full	4.Minimal	7.
2.Heavy	5.Partial	8.
3.Capped	6.	9.None

Unfinished %

Grade & Factor		
1.E Grade	4.B Grade	7.AA
2.D Grade	5.A Grade	8.AAAA Gra
3.C Grade	6.A+	9.Same

SQFT (Footprint)

Condition		
1.Poor	4.Avg	7.V G
2.Fair	5.Avg+	8.Exc
3.Avg-	6.Good	9.Same

Phys. % Good

Funct. % Good

Functional Code		
1.Incomp	4.Small Sl	7.Layout
2.Overbuil	5.CDU	8.Other
3.Delap	6.Style	9.None

Econ. % Good

Economic Code		
0.None	3.No Power	9.None
1.Location	4.Generate	8.
2.Encroach	5.Misc	9.

Entrance Code 5 Estimated		
1.Interior	4.Vacant	7.
2.Refusal	5.Estimate	8.
3.Informed	6.	9.

Information Code 5 Estimate		
1.Owner	4.Agent	7.
2.Relative	5.Estimate	8.
3.Tenant	6.Other	9.

SHED 10X12=120

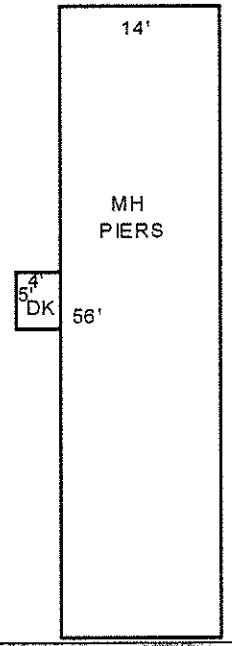



Date Inspected 1-23-2015

Additions, Outbuildings & Improvements

Type	Year	Units	Grade	Cond	Phys.	Funct.	Sound Value
998 14 Mobile	1987	14x56	4 100	5	0 %	100 %	
68 Wood Deck	0	20	2 100	0	0 %	100 %	
24 Frame Shed	0	120	3 100	4	0 %	100 %	
					%	%	
					%	%	
					%	%	
					%	%	
					%	%	
					%	%	
					%	%	

1.ONE STORY FRAM
2.TWO STORY FRAM
3.THREE STORY FR
4.1 & 1/2 STORY
5.1 & 3/4 STORY
6.2 & 1/2 STORY
21.Open Frame Por
22.Encl Frame Por
23.Frame Garage
24.Frame Shed
25.Frame Bay Wind
26.1SFr Overhang
27.Unfin Basement
28.Unfinished Att
29.Finished Attic

Map Lot R08-028-071 Account 4628 Location 7 KENNEBEC DRIVE Card 1 Of 1 8-31-2016

JORDAN, ANDREW JR. &
GILDART, MIRANDA
7 KENNEBEC DR

LISBON ME 04250

Property Data

Neighborhood **18 PINEWOODS AREA**

Tree Growth Year **0**

TG MGT PLAN DATE **0**

BLDG PERMIT YEAR **0**

Zone/Land Use **1 GENERAL RESIDENTIAL**

Secondary Zone

Topography **1 Level**

1.Level	4.Below St	7.Steep
2.Rolling	5.Low	8.
3.Above St	6.Wet	9.

Utilities **4 Drilled Well** **6 Septic System**

1.Public	4.Dr Well	7.WELL & SEP
2.Water	5.Oth Prv Wa	8.HoldingTan
3.Sewer	6.Septic	9.P WTR/SEPT

Street **1 Public Paved**

1.PubPaved	4.PrivGrav	7.No Road
2.PrivPavd	5.R/W	8.No Legal
3.PubGravl	6.Long R/W	9.LandLkd

Interior Inspection **0**

CHANGE YR **0**

Sale Data

Sale Date

Price

Sale Type

1.Land	4.MOHOland	7.
2.L & B	5.MOHOw/o	8.
3.Building	6.	9.Distress

Financing

1.Convent	4.Seller	7.
2.FHA/VA	5.Private	8.
3.Assumed	6.Cash	9.Unknown

Validity

1.Valid	4.Split	7.Changes
2.Related	5.Partial	8.Other
3.Distress	6.Exempt	9.ABUTTER

Verified

1.Buyer	4.Agent	7.Family
2.Seller	5.Pub Rec	8.Other
3.Lender	6.MLS	9.

Assessment Record

Year	Land	Buildings	Exempt	Total
2009	0	13,530	7,280	6,250
2010	0	11,000	8,000	3,000
2011	0	11,000	0	11,000
2013	0	11,000	0	11,000
2015	0	11,000	8,700	2,300
2016	0	17,900	15,000	2,900

Land Data

Front Foot	Type	Effective Frontage	Effective Depth	Influence Factor	Influence Code
11.Primary Lot				%	
12.Additional I				%	
13.Additional II				%	
14.Additional III				%	
15.Additional IV				%	
				%	
				%	
Square Foot		**Square Feet**			
16.Primary Lot				%	
17.Additional I				%	
18.Additional II				%	
19.Additional III				%	
20.Additional IV				%	
				%	
				%	
Fract. Acre		**Acreage/Sites**			
21.HOMESITE				%	
22.COMMERCIAL SIT				%	
23.INDUSTRIAL SIT				%	
Acres				%	
27.REAR 1-5				%	
28.REAR 6-10				%	
29.REAR 11-20				%	
30.REAR 21 +				%	
34.Farmland SW					
35.Farmland MW					

Total Acreage 0.00

Influence Codes

1.VACANCY
2.Excess Frtg
3.Topography
4.Size/Shape
5.Access
6.Restriction
7.Access/Topo
8.ENV-OPEN SPACE
9.Fract Share
Acres
36.Farmland HW
37.T G Softwood
38.T G Mixed Woo
39.T G Hardwood
40.Gravel Pit
41.RP/Wetland/Was
42.Leased or MH S
43.Condo Site
44.SITE IMPROVEME
46.Waste
47.Common Land
48.PRIME COMM LOT
49.SECONDARY COMM
50.MARGINAL COMM
51.UTILITY ROW
52.TOWER SITE
53.PASTURE

Inspection Witnessed By:

X Date

No./Date	Description	Date Insp.

Notes:

1987 HOLLY PARK 14X66
19671

LISBON

LISBON

Map Lot R08-028-071 | Account 4628 | Location 7 KENNEBEC DRIVE | Card 1 Of 1 | 8-31-2016

Building Style		
1.Conv.	5.Garrison	9.DW
2.Ranch	6.Contemp	10.BERM
3.R Ranch	7.Seasonal	11.COMM &
4.Cape	8.Primitiv	12.

Dwelling Units
Other Units

Stories		
1.1	4.1.5	7.3.5
2.2	5.1.75	8.
3.3	6.2.5	9.

Exterior Walls		
1.Clapboar	5.T-111	9.Cem.Boar
2.WD.SH.	6.BR/Stone	10.Log
3.Compos.	7.Novelty	11.Other
4.ASB/ASP	8.AL/Vinyl	12.BLOCK

Roof Surface		
1.Asphalt	4.Composit	7.Metal RS
2.Slate	5.Wood	8.
3.Metal LC	6.Other	9.

SF Masonry Trim
BUILDING USE
OPEN-4-CUSTOM
Year Built
Year Remodeled

Foundation		
1.Concrete	4.Wood	7.DirtFlr
2.C Block	5.Slab	8.
3.Br/Stone	6.Piers	9.

Basement		
1.1/4 Bmt	4.Full Bmt	7.
2.1/2 Bmt	5.Crawl	8.
3.3/4 Bmt	6.1stFlUnf	9.None

Bsmt Gar # Cars

Wet Basement		
1.Dry	4.Dirt/Dry	7.
2.Damp	5.Dirt/Dmp	8.
3.Wet	6.Dirt/Wet	9.

SF Bsmt Living
Fin Bsmt Grade
Electrical-Amps

Heat Type 100%		
1.HWBB	5.FWA	9.No Heat
2.Radiator	6.GravWA	10.RIN/MON
3.RadFloor	7.Electric	11.
4.Steam	8.Fl/Wall	12.

Cool Type 0%		
1.Central	4.W&C Air	7.
2.Evapor	5.	8.
3.H Pump	6.	9.None

Kitchen Style		
1.Good	4.Obsolete	7.
2.Typical	5.	8.
3.Old Type	6.	9.None

Bath(s) Style		
1.Good	4.Obsolete	7.
2.Typical	5.	8.
3.Old Type	6.	9.None

Rooms
Bedrooms
Full Baths
Half Baths
Addn Fixtures
Fireplaces

TRIO Software
A Division of Harris Computer Systems

Layout		
1.Typical	4.(-) BR	7.
2.Inadeq	5.(-) BRs	8.
3.Poor	6.	9.

Attic		
1.1/4 Fin	4.Full Fin	7.
2.1/2 Fin	5.Fl/Stair	8.
3.3/4 Fin	6.1/2Fl/St	9.None

Insulation		
1.Full	4.Minimal	7.
2.Heavy	5.Partial	8.
3.Capped	6.	9.None

Unfinished %

Grade & Factor		
1.E Grade	4.B Grade	7.AA
2.D Grade	5.A Grade	8.AAAA Gra
3.C Grade	6.A+	9.Same

SQFT (Footprint)

Condition		
1.Poor	4.Avg	7.V G
2.Fair	5.Avg+	8.Exc
3.Avg-	6.Good	9.Same

Phys. % Good
Funct. % Good

Functional Code		
1.Incomp	4.Small Si	7.Layout
2.Overbuil	5.CDU	8.Other
3.Delap	6.Style	9.None

Econ. % Good

Economic Code		
0.None	3.No Power	9.None
1.Location	4.Generate	8.
2.Encroach	5.Misc	9.

Entrance Code 5 Estimated		
1.Interior	4.Vacant	7.
2.Refusal	5.Estimate	8.
3.Informed	6.	9.

Information Code 5 Estimate		
1.Owner	4.Agent	7.
2.Relative	5.Estimate	8.
3.Tenant	6.Other	9.

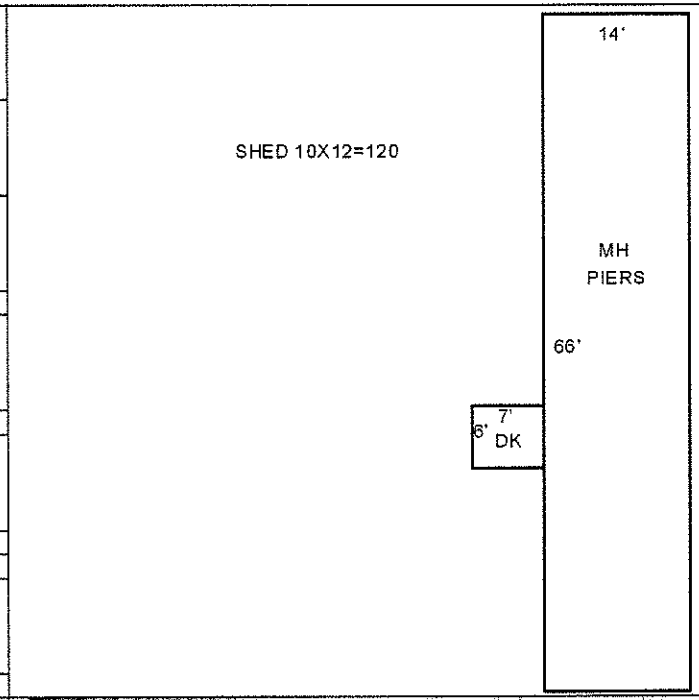



Date Inspected 1-23-2015

Additions, Outbuildings & Improvements

Type	Year	Units	Grade	Cond	Phys.	Funct.	Sound Value
998 14 Mobile	1987	14x66	4 100	5	0 %	100 %	
68 Wood Deck	0	42	2 100	0	0 %	100 %	
24 Frame Shed	0	120	2 100	4	0 %	100 %	
					%	%	
					%	%	
					%	%	
					%	%	
					%	%	
					%	%	
					%	%	

1.ONE STORY FRAM
2.TWO STORY FRAM
3.THREE STORY FR
4.1 & 1/2 STORY
5.1 & 3/4 STORY
6.2 & 1/2 STORY
21.Open Frame Por
22.Encl Frame Por
23.Frame Garage
24.Frame Shed
25.Frame Bay Wind
26.1SFr Overhang
27.Unfin Basement
28.Unfinished Att
29.Finished Attic

Map Lot R08-028-072 Account 6517 Location 9 KENNEBEC DRIVE Card 1 Of 1 8-31-2016

VILLANUEVA, LINDA M.
LINDA M.
9 KENNEBEC DR

LISBON ME 04250

Property Data

Neighborhood **18 PINEWOODS AREA**

Tree Growth Year **0**

TG MGT PLAN DATE **0**

BLDG PERMIT YEAR **0**

Zone/Land Use **1 GENERAL RESIDENTIAL**

Secondary Zone

Topography **1 Level**

1.Level	4.Below St	7.Steep
2.Rolling	5.Low	8.
3.Above St	6.Wet	9.

Utilities **4 Drilled Well** **6 Septic System**

1.Public	4.Dr Well	7.WELL & SEP
2.Water	5.Oth Prv Wa	8.HoldingTan
3.Sewer	6.Septic	9.P WTR/SEPT

Street **1 Public Paved**

1.PubPaved	4.PrivGrav	7.No Road
2.PrivPavd	5.R/W	8.No Legal
3.PubGravl	6.Long R/W	9.LandLkd

Interior Inspection **0**

CHANGE YR **0**

Sale Data

Sale Date

Price

Sale Type

1.Land	4.MOHOland	7.
2.L & B	5.MOHOw/o	8.
3.Building	6.	9.Distress

Financing

1.Convent	4.Seller	7.
2.FHA/VA	5.Private	8.
3.Assumed	6.Cash	9.Unknown

Validity

1.Valid	4.Split	7.Changes
2.Related	5.Partial	8.Other
3.Distress	6.Exempt	9.ABUTTER

Verified

1.Buyer	4.Agent	7.Family
2.Seller	5.Pub Rec	8.Other
3.Lender	6.MLS	9.

Assessment Record

Year	Land	Buildings	Exempt	Total
2009	0	25,080	7,280	17,800
2010	0	16,600	8,000	8,600
2011	0	16,600	8,300	8,300
2013	0	16,600	8,500	8,100
2015	0	16,600	8,700	7,900
2016	0	19,100	15,000	4,100

Land Data

Front Foot	Type	Effective Frontage	Effective Depth	Influence Factor	Influence Code
11.Primary Lot				%	
12.Additional I				%	
13.Additional II				%	
14.Additional III				%	
15.Additional IV				%	
				%	
				%	

Square Foot	Square Feet		
16.Primary Lot		%	
17.Additional I		%	
18.Additional II		%	
19.Additional III		%	
20.Additional IV		%	
		%	
		%	

Fract. Acre	Acreage/Sites		
21.HOMESITE		%	
22.COMMERCIAL SIT		%	
23.INDUSTRIAL SIT		%	
Acres		%	
27.REAR 1-5		%	
28.REAR 6-10		%	
29.REAR 11-20		%	
30.REAR 21 +		%	
34.Farmland SW			
35.Farmland MW			

Total Acreage 0.00

Influence Codes

1.VACANCY
2.Excess Frtg
3.Topography
4.Size/Shape
5.Access
6.Restriction
7.Access/Topo
8.ENV-OPEN SPACE
9.Fract Share
Acres
36.Farmland HW
37.T G Softwood
38.T G Mixed Woo
39.T G Hardwood
40.Gravel Pit
41.RP/Wetland/Was
42.Leased or MH S
43.Condo Site
44.SITE IMPROVEME
46.Waste
47.Common Land
48.PRIME COMM LOT
49.SECONDARY COMM
50.MARGINAL COMM
51.UTILITY ROW
52.TOWER SITE
53.PASTURE

Inspection Witnessed By:

X Date

No./Date	Description	Date Insp.

Notes:

1993 BURLINGTON 10X66

LISBON

LISBON

Map Lot R08-028-072 | Account 6517 | Location 9 KENNEBEC DRIVE | Card 1 Of 1 | 8-31-2016

Building Style		
1.Conv.	5.Garrison	9.DW
2.Ranch	6.Contemp	10.BERM
3.R Ranch	7.Seasonal	11.COMM &
4.Cape	8.Primitiv	12.

Dwelling Units

Other Units

Stories		
1.1	4.1.5	7.3.5
2.2	5.1.75	8.
3.3	6.2.5	9.

Exterior Walls		
1.Clapboar	5.T-111	9.Cem.Boar
2.WD.SH.	6.BR/Stone	10.Log
3.Compos.	7.Novelty	11.Other
4.ASB/ASP	8.AL/Vinyl	12.BLOCK

Roof Surface		
1.Asphalt	4.Composit	7.Metal RS
2.Slate	5.Wood	8.
3.Metal LC	6.Other	9.

SF Masonry Trim

BUILDING USE

OPEN-4-CUSTOM

Year Built

Year Remodeled

Foundation		
1.Concrete	4.Wood	7.DirtFlr
2.C Block	5.Slab	8.
3.Br/Stone	6.Piers	9.

Basement		
1.1/4 Bmt	4.Full Bmt	7.
2.1/2 Bmt	5.Crawl	8.
3.3/4 Bmt	6.1stFlUnf	9.None

Bsmt Gar # Cars

Wet Basement		
1.Dry	4.Dirt/Dry	7.
2.Damp	5.Dirt/Dmp	8.
3.Wet	6.Dirt/Wet	9.

SF Bsmt Living

Fin Bsmt Grade

Electrical-Amps

Heat Type 100%		
1.HWBB	5.FWA	9.No Heat
2.Radiator	6.GravWA	10.RIN/MON
3.RadFloor	7.Electric	11.
4.Steam	8.Fl/Wall	12.

Cool Type 0%		
1.Central	4.W&C Air	7.
2.Evapor	5.	8.
3.H Pump	6.	9.None

Kitchen Style		
1.Good	4.Obsolete	7.
2.Typical	5.	8.
3.Old Type	6.	9.None

Bath(s) Style		
1.Good	4.Obsolete	7.
2.Typical	5.	8.
3.Old Type	6.	9.None

Rooms

Bedrooms

Full Baths

Half Baths

Addn Fixtures

Fireplaces

TRIO Software
A Division of Harris Computer Systems

Layout		
1.Typical	4.(-) BR	7.
2.Inadeq	5.(-) BRs	8.
3.Poor	6.	9.

Attic		
1.1/4 Fin	4.Full Fin	7.
2.1/2 Fin	5.Fl/Stair	8.
3.3/4 Fin	6.1/2Fl/St	9.None

Insulation		
1.Full	4.Minimal	7.
2.Heavy	5.Partial	8.
3.Capped	6.	9.None

Unfinished %

Grade & Factor		
1.E Grade	4.B Grade	7.AA
2.D Grade	5.A Grade	8.AAAA Gra
3.C Grade	6.A+	9.Same

SQFT (Footprint)

Condition		
1.Poor	4.Avg	7.V G
2.Fair	5.Avg+	8.Exc
3.Avg-	6.Good	9.Same

Phys. % Good

Funct. % Good

Functional Code		
1.Incomp	4.Small Si	7.Layout
2.Overbuil	5.CDU	8.Other
3.Delap	6.Style	9.None

Econ. % Good

Economic Code		
0.None	3.No Power	9.None
1.Location	4.Generate	8.
2.Encroach	5.Misc	9.

Entrance Code 5 Estimated		
1.Interior	4.Vacant	7.
2.Refusal	5.Estimate	8.
3.Informed	6.	9.

Information Code 5 Estimate		
1.Owner	4.Agent	7.
2.Relative	5.Estimate	8.
3.Tenant	6.Other	9.

SHED 12X10=120

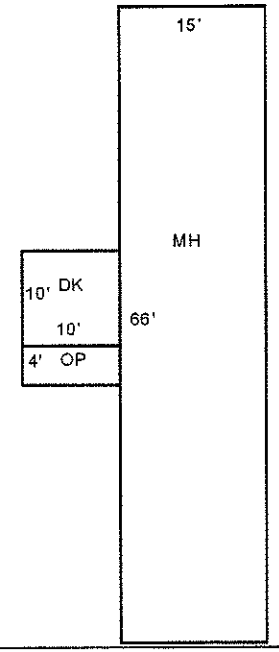

Date Inspected 1-23-2015

Additions, Outbuildings & Improvements

Type	Year	Units	Grade	Cond	Phys.	Funct.	Sound Value
999 16 Mobile	1993	15x66	4 100	4	0 %	100 %	
68 Wood Deck	0	100	2 100	0	0 %	100 %	
21 Open Frame	0	40	2 100	0	0 %	100 %	
24 Frame Shed	0	120	2 100	3	0 %	100 %	
					%	%	
					%	%	
					%	%	
					%	%	
					%	%	
					%	%	

1.ONE STORY FRAM
2.TWO STORY FRAM
3.THREE STORY FR
4.1 & 1/2 STORY
5.1 & 3/4 STORY
6.2 & 1/2 STORY
21.Open Frame Por
22.Encl Frame Por
23.Frame Garage
24.Frame Shed
25.Frame Bay Wind
26.1SFr Overhang
27.Unfin Basement
28.Unfinished Att
29.Finished Attic

Map Lot R08-028-073 Account 227 Location 11 KENNEBEC DRIVE Card 1 Of 1 8-31-2016

BALESTRIERI, DAN

11 KENNEBEC DR

LISBON ME 04250

Inspection Witnessed By:

X Date

No./Date	Description	Date Insp.

Notes:

2007 BURLINGTON 14 X 66

LISBON

Property Data

Neighborhood **18 PINEWOODS AREA**

Tree Growth Year **0**

TG MGT PLAN DATE **0**

BLDG PERMIT YEAR **0**

Zone/Land Use **1 GENERAL RESIDENTIAL**

Secondary Zone

Topography **1 Level**

1.Level	4.Below St	7.Steep
2.Rolling	5.Low	8.
3.Above St	6.Wet	9.

Utilities **4 Drilled Well** **6 Septic System**

1.Public	4.Dr Well	7.WELL & SEP
2.Water	5.Oth Prv Wa	8.HoldingTan
3.Sewer	6.Septic	9.P WTR/SEPT

Street **1 Public Paved**

1.PubPaved	4.PrivGrav	7.No Road
2.PrivPavd	5.R/W	8.No Legal
3.PubGravl	6.Long R/W	9.LandLkd

Interior Inspection **0**

CHANGE YR **0**

Sale Data

Sale Date

Price

Sale Type

1.Land	4.MOHOland	7.
2.L & B	5.MOHOw/o	8.
3.Building	6.	9.Distress

Financing

1.Convent	4.Seller	7.
2.FHA/VA	5.Private	8.
3.Assumed	6.Cash	9.Unknown

Validity

1.Valid	4.Split	7.Changes
2.Related	5.Partial	8.Other
3.Distress	6.Exempt	9.ABUTTER

Verified

1.Buyer	4.Agent	7.Family
2.Seller	5.Pub Rec	8.Other
3.Lender	6.MLS	9.

Assessment Record

Year	Land	Buildings	Exempt	Total
2009	0	30,870	7,280	23,590
2010	0	33,200	8,000	25,200
2011	0	33,200	8,300	24,900
2013	0	33,200	8,500	24,700
2015	0	33,200	8,700	24,500
2016	0	34,800	15,000	19,800

Land Data

Front Foot	Type	Effective Frontage	Effective Depth	Influence Factor	Influence Code
11.Primary Lot				%	
12.Additional I				%	
13.Additional II				%	
14.Additional III				%	
15.Additional IV				%	
				%	
				%	
Square Foot		**Square Feet**			
16.Primary Lot				%	
17.Additional I				%	
18.Additional II				%	
19.Additional III				%	
20.Additional IV				%	
				%	
				%	
Fract. Acre		**Acreage/Sites**			
21.HOMESITE				%	
22.COMMERCIAL SIT				%	
23.INDUSTRIAL SIT				%	
Acres				%	
27.REAR 1-5				%	
28.REAR 6-10				%	
29.REAR 11-20				%	
30.REAR 21 +				%	
34.Farmland SW					
35.Farmland MW					

Total Acreage 0.00

Influence Codes

1.VACANCY
2.Excess Frtg
3.Topography
4.Size/Shape
5.Access
6.Restriction
7.Access/Topo
8.ENV-OPEN SPACE
9.Fract Share
Acres
36.Farmland HW
37.T G Softwood
38.T G Mixed Woo
39.T G Hardwood
40.Gravel Pit
41.RP/Wetland/Was
42.Leased or MH S
43.Condo Site
44.SITE IMPROVEME
46.Waste
47.Common Land
48.PRIME COMM LOT
49.SECONDARY COMM
50.MARGINAL COMM
51.UTILITY ROW
52.TOWER SITE
53.PASTURE

LISBON

Map Lot R08-028-073 | Account 227 | Location 11 KENNEBEC DRIVE | Card 1 Of 1 | 8-31-2016

Building Style		
1.Conv.	5.Garrison	9.DW
2.Ranch	6.Contemp	10.BERM
3.R Ranch	7.Seasonal	11.COMM &
4.Cape	8.Primitiv	12.

Dwelling Units

Other Units

Stories		
1.1	4.1.5	7.3.5
2.2	5.1.75	8.
3.3	6.2.5	9.

Exterior Walls		
1.Clapboar	5.T-111	9.Cem.Boar
2.WD.SH.	6.BR/Stone	10.Log
3.Compos.	7.Novelty	11.Other
4.ASB/ASP	8.AL/Vinyl	12.BLOCK

Roof Surface		
1.Asphalt	4.Composit	7.Metal RS
2.Slate	5.Wood	8.
3.Metal LC	6.Other	9.

SF Masonry Trim

BUILDING USE

OPEN-4-CUSTOM

Year Built

Year Remodeled

Foundation		
1.Concrete	4.Wood	7.DirtFlr
2.C Block	5.Slab	8.
3.Br/Stone	6.Piers	9.

Basement		
1.1/4 Bmt	4.Full Bmt	7.
2.1/2 Bmt	5.Crawl	8.
3.3/4 Bmt	6.1stFlUnf	9.None

Bsmt Gar # Cars

Wet Basement		
1.Dry	4.Dirt/Dry	7.
2.Damp	5.Dirt/Dmp	8.
3.Wet	6.Dirt/Wet	9.

SF Bsmt Living

Fin Bsmt Grade

Electrical-Amps

Heat Type 100%		
1.HWBB	5.FWA	9.No Heat
2.Radiator	6.GravWA	10.RIN/MON
3.RadFloor	7.Electric	11.
4.Steam	8.Fl/Wall	12.

Cool Type 0%		
1.Central	4.W&C Air	7.
2.Evapor	5.	8.
3.H Pump	6.	9.None

Kitchen Style		
1.Good	4.Obsolete	7.
2.Typical	5.	8.
3.Old Type	6.	9.None

Bath(s) Style		
1.Good	4.Obsolete	7.
2.Typical	5.	8.
3.Old Type	6.	9.None

Rooms

Bedrooms

Full Baths

Half Baths

Addn Fixtures

Fireplaces

TRIO Software
A Division of Harris Computer Systems

Layout		
1.Typical	4.(-) BR	7.
2.Inadeq	5.(-) BRs	8.
3.Poor	6.	9.

Attic		
1.1/4 Fin	4.Full Fin	7.
2.1/2 Fin	5.Fl/Stair	8.
3.3/4 Fin	6.1/2Fl/St	9.None

Insulation		
1.Full	4.Minimal	7.
2.Heavy	5.Partial	8.
3.Capped	6.	9.None

Unfinished %

Grade & Factor		
1.E Grade	4.B Grade	7.AA
2.D Grade	5.A Grade	8.AAAA Gra
3.C Grade	6.A+	9.Same

SQFT (Footprint)

Condition		
1.Poor	4.Avg	7.V G
2.Fair	5.Avg+	8.Exc
3.Avg-	6.Good	9.Same

Phys. % Good

Funct. % Good

Functional Code		
1.Incomp	4.Small Si	7.Layout
2.Overbuil	5.CDU	8.Other
3.Delap	6.Style	9.None

Econ. % Good

Economic Code		
0.None	3.No Power	9.None
1.Location	4.Generate	8.
2.Encroach	5.Misc	9.

Entrance Code 5 Estimated		
1.Interior	4.Vacant	7.
2.Refusal	5.Estimate	8.
3.Informed	6.	9.

Information Code 5 Estimate		
1.Owner	4.Agent	7.
2.Relative	5.Estimate	8.
3.Tenant	6.Other	9.

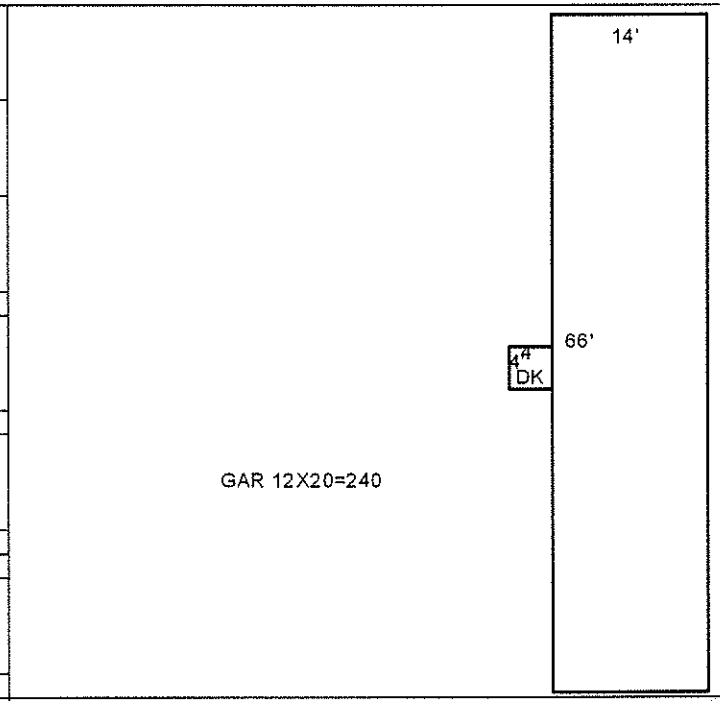



Date Inspected

Additions, Outbuildings & Improvements

Type	Year	Units	Grade	Cond	Phys.	Funct.	Sound Value
998 14 Mobile	2007	14x66	4 100	4	0 %	100 %	
68 Wood Deck	0	16	2 100	0	0 %	100 %	
23 Frame Garage	0	240	3 100	4	0 %	100 %	
					%	%	
					%	%	
					%	%	
					%	%	
					%	%	
					%	%	
					%	%	

1.ONE STORY FRAM
2.TWO STORY FRAM
3.THREE STORY FR
4.1 & 1/2 STORY
5.1 & 3/4 STORY
6.2 & 1/2 STORY
21.Open Frame Por
22.Encl Frame Por
23.Frame Garage
24.Frame Shed
25.Frame Bay Wind
26.1SFr Overhang
27.Unfin Basement
28.Unfinished Att
29.Finished Attic

Map Lot R08-028-074 Account 54 Location 2 ARUNDEL DRIVE Card 1 Of 1 8-31-2016

ROY, ROGER

2 ARUNDEL DR.

Lisbon ME 04250

Property Data

Neighborhood **18 PINEWOODS AREA**

Tree Growth Year **0**

TG MGT PLAN DATE **0**

BLDG PERMIT YEAR **0**

Zone/Land Use **1 GENERAL RESIDENTIAL**

Secondary Zone

Topography

1.Level	4.Below St	7.Steep
2.Rolling	5.Low	8.
3.Above St	6.Wet	9.

Utilities

1.Public	4.Dr Well	7.WELL & SEP
2.Water	5.Oth Prv Wa	8.HoldingTan
3.Sewer	6.Septic	9.P WTR/SEPT

Street

1.PubPaved	4.PrivGrav	7.No Road
2.PrivPavd	5.R/W	8.No Legal
3.PubGravl	6.Long R/W	9.LandLkd

Interior Inspection **0**

CHANGE YR **0**

Sale Data

Sale Date

Price

Sale Type

1.Land	4.MOHOland	7.
2.L & B	5.MOHOw/o	8.
3.Building	6.	9.Distress

Financing

1.Convent	4.Seller	7.
2.FHA/VA	5.Private	8.
3.Assumed	6.Cash	9.Unknown

Validity

1.Valid	4.Split	7.Changes
2.Related	5.Partial	8.Other
3.Distress	6.Exempt	9.ABUTTER

Verified

1.Buyer	4.Agent	7.Family
2.Seller	5.Pub Rec	8.Other
3.Lender	6.MLS	9.

Assessment Record

Year	Land	Buildings	Exempt	Total
2009	0	55,740	0	55,740
2010	0	41,900	8,000	33,900
2011	0	41,900	8,300	33,600
2013	0	41,900	8,500	33,400
2015	0	41,900	8,700	33,200
2016	0	54,400	15,000	39,400

Inspection Witnessed By:

X Date

No./Date	Description	Date Insp.

Notes:

Land Data

Front Foot	Type	Effective Frontage	Effective Depth	Influence Factor	Influence Code
11.Primary Lot				%	
12.Additional I				%	
13.Additional II				%	
14.Additional III				%	
15.Additional IV				%	
				%	
				%	

Square Foot	Square Feet		
16.Primary Lot		%	
17.Additional I		%	
18.Additional II		%	
19.Additional III		%	
20.Additional IV		%	
		%	
		%	

Fract. Acre	Acreage/Sites		
21.HOMESITE	21 0.00	100 %	0
22.COMMERCIAL SIT		%	
23.INDUSTRIAL SIT		%	
Acres		%	
27.REAR 1-5		%	
28.REAR 6-10		%	
29.REAR 11-20		%	
30.REAR 21 +		%	
34.Farmland SW			
35.Farmland MW			

Total Acreage 0.00

Influence Codes

1.VACANCY
2.Excess Frtg
3.Topography
4.Size/Shape
5.Access
6.Restriction
7.Access/Topo
8.ENV-OPEN SPACE
9.Fract Share

Acres

36.Farmland HW
37.T G Softwood
38.T G Mixed Woo
39.T G Hardwood
40.Gravel Pit
41.RP/Wetland/Was
42.Leased or MH S
43.Condo Site
44.SITE IMPROVEME
46.Waste
47.Common Land
48.PRIME COMM LOT
49.SECONDARY COMM
50.MARGINAL COMM
51.UTILITY ROW
52.TOWER SITE
53.PASTURE

LISBON

LISBON

Map Lot R08-028-074 | Account 54 | Location 2 ARUNDEL DRIVE | Card 1 Of 1 | 8-31-2016

Building Style		
1.Conv.	5.Garrison	9.DW
2.Ranch	6.Contemp	10.BERM
3.R Ranch	7.Seasonal	11.COMM &
4.Cape	8.Primitiv	12.

Dwelling Units

Other Units

Stories		
1.1	4.1.5	7.3.5
2.2	5.1.75	8.
3.3	6.2.5	9.

Exterior Walls		
1.Clapboar	5.T-111	9.Cem.Boar
2.WD.SH.	6.BR/Stone	10.Log
3.Compos.	7.Novelty	11.Other
4.ASB/ASP	8.AL/Vinyl	12.BLOCK

Roof Surface		
1.Asphalt	4.Composit	7.Metal RS
2.Slate	5.Wood	8.
3.Metal LC	6.Other	9.

SF Masonry Trim

BUILDING USE

OPEN-4-CUSTOM

Year Built

Year Remodeled

Foundation		
1.Concrete	4.Wood	7.DirtFlr
2.C Block	5.Slab	8.
3.Br/Stone	6.Piers	9.

Basement		
1.1/4 Bmt	4.Full Bmt	7.
2.1/2 Bmt	5.Crawl	8.
3.3/4 Bmt	6.1stFlUnf	9.None

Bsmt Gar # Cars

Wet Basement		
1.Dry	4.Dirt/Dry	7.
2.Damp	5.Dirt/Dmp	8.
3.Wet	6.Dirt/Wet	9.

SF Bsmt Living

Fin Bsmt Grade

Electrical-Amps

Heat Type 100%		
1.HWBB	5.FWA	9.No Heat
2.Radiator	6.GravWA	10.RIN/MON
3.RadFloor	7.Electric	11.
4.Steam	8.Fl/Wall	12.

Cool Type 0%		
1.Central	4.W&C Air	7.
2.Evapor	5.	8.
3.H Pump	6.	9.None

Kitchen Style		
1.Good	4.Obsolete	7.
2.Typical	5.	8.
3.Old Type	6.	9.None

Bath(s) Style		
1.Good	4.Obsolete	7.
2.Typical	5.	8.
3.Old Type	6.	9.None

Rooms

Bedrooms

Full Baths

Half Baths

Addn Fixtures

Fireplaces

TRIO Software
A Division of Harris Computer Systems

Layout		
1.Typical	4.(-) BR	7.
2.Inadeq	5.(-) BRs	8.
3.Poor	6.	9.

Attic		
1.1/4 Fin	4.Full Fin	7.
2.1/2 Fin	5.Fl/Stair	8.
3.3/4 Fin	6.1/2Fl/St	9.None

Insulation		
1.Full	4.Minimal	7.
2.Heavy	5.Partial	8.
3.Capped	6.	9.None

Unfinished %

Grade & Factor		
1.E Grade	4.B Grade	7.AA
2.D Grade	5.A Grade	8.AAAA Gra
3.C Grade	6.A+	9.Same

SQFT (Footprint)

Condition		
1.Poor	4.Avg	7.V G
2.Fair	5.Avg+	8.Exc
3.Avg-	6.Good	9.Same

Phys. % Good

Funct. % Good

Functional Code		
1.Incomp	4.Small Si	7.Layout
2.Overbuil	5.CDU	8.Other
3.Delap	6.Style	9.None

Econ. % Good

Economic Code		
0.None	3.No Power	9.None
1.Location	4.Generate	8.
2.Encroach	5.Misc	9.

Entrance Code 1 Interior Inspect		
1.Interior	4.Vacant	7.
2.Refusal	5.Estimate	8.
3.Informed	6.	9.

Information Code 1 Owner		
1.Owner	4.Agent	7.
2.Relative	5.Estimate	8.
3.Tenant	6.Other	9.

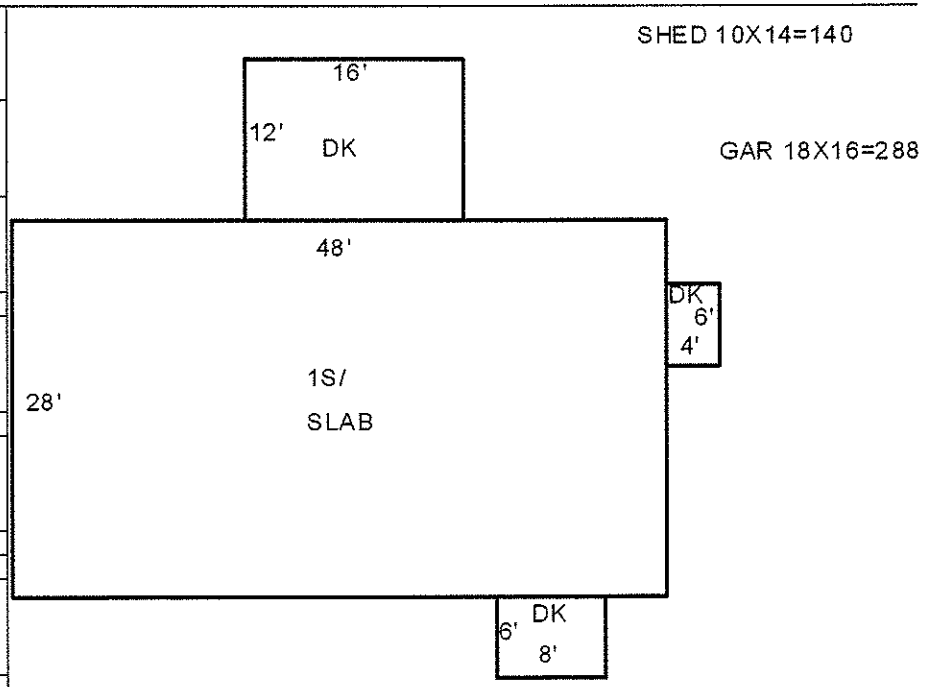



Date Inspected 1-23-2015

Additions, Outbuildings & Improvements

Type	Year	Units	Grade	Cond	Phys.	Funct.	Sound Value
68 Wood Deck	2006	48	3 100	4	0 %	100 %	
68 Wood Deck	0	24	3 100	4	0 %	100 %	
68 Wood Deck	0	192	3 100	4	0 %	100 %	
23 Frame Garage	0	288	3 100	4	0 %	100 %	
24 Frame Shed	0	140	3 100	4	0 %	100 %	
960 28 MOBILE	2006	28x48	5 100	4	0 %	100 %	
					%	%	
					%	%	
					%	%	
					%	%	

1.ONE STORY FRAM
2.TWO STORY FRAM
3.THREE STORY FR
4.1 & 1/2 STORY
5.1 & 3/4 STORY
6.2 & 1/2 STORY
21.Open Frame Por
22.Encl Frame Por
23.Frame Garage
24.Frame Shed
25.Frame Bay Wind
26.1SFr Overhang
27.Unfin Basement
28.Unfinished Att
29.Finished Attic

Map Lot R08-028-075 Account 380 Location 4 ARUNDEL DRIVE Card 1 Of 1 8-31-2016

BEGIN, ROBERT E &
JEANNINE
4 ARUNDEL DR

LISBON ME 04250

Property Data

Neighborhood **18 PINEWOODS AREA**

Tree Growth Year **0**

TG MGT PLAN DATE **0**

BLDG PERMIT YEAR **0**

Zone/Land Use **1 GENERAL RESIDENTIAL**

Secondary Zone

Topography **1 Level**

1.Level	4.Below St	7.Steep
2.Rolling	5.Low	8.
3.Above St	6.Wet	9.

Utilities **4 Drilled Well** **6 Septic System**

1.Public	4.Dr Well	7.WELL & SEP
2.Water	5.Oth Prv Wa	8.HoldingTan
3.Sewer	6.Septic	9.P WTR/SEPT

Street **1 Public Paved**

1.PubPaved	4.PrivGrav	7.No Road
2.PrivPavd	5.R/W	8.No Legal
3.PubGravl	6.Long R/W	9.LandLkd

Interior Inspection **0**

CHANGE YR **0**

Sale Data

Sale Date

Price

Sale Type

1.Land	4.MOHOland	7.
2.L & B	5.MOHOw/o	8.
3.Building	6.	9.Distress

Financing

1.Convent	4.Seller	7.
2.FHA/VA	5.Private	8.
3.Assumed	6.Cash	9.Unknown

Validity

1.Valid	4.Split	7.Changes
2.Related	5.Partial	8.Other
3.Distress	6.Exempt	9.ABUTTER

Verified

1.Buyer	4.Agent	7.Family
2.Seller	5.Pub Rec	8.Other
3.Lender	6.MLS	9.

Assessment Record

Year	Land	Buildings	Exempt	Total
2009	0	69,150	0	69,150
2010	0	56,160	0	56,160
2011	0	56,160	8,300	47,860
2013	0	56,160	8,500	47,660
2015	0	56,160	8,700	47,460
2016	0	50,800	15,000	35,800

Land Data

Front Foot	Type	Effective Frontage	Effective Depth	Influence Factor	Influence Code
11.Primary Lot				%	
12.Additional I				%	
13.Additional II				%	
14.Additional III				%	
15.Additional IV				%	
				%	
				%	
Square Foot		**Square Feet**			
16.Primary Lot				%	
17.Additional I				%	
18.Additional II				%	
19.Additional III				%	
20.Additional IV				%	
				%	
				%	
Fract. Acre		**Acreage/Sites**			
21.HOMESITE				%	
22.COMMERCIAL SIT				%	
23.INDUSTRIAL SIT				%	
Acres				%	
27.REAR 1-5				%	
28.REAR 6-10				%	
29.REAR 11-20				%	
30.REAR 21 +				%	
34.Farmland SW					
35.Farmland MW					

Total Acreage 0.00

Influence Codes

1.VACANCY
2.Excess Frtg
3.Topography
4.Size/Shape
5.Access
6.Restriction
7.Access/Topo
8.ENV-OPEN SPACE
9.Fract Share
Acres
36.Farmland HW
37.T G Softwood
38.T G Mixed Woo
39.T G Hardwood
40.Gravel Pit
41.RP/Wetland/Was
42.Leased or MH S
43.Condo Site
44.SITE IMPROVEME
46.Waste
47.Common Land
48.PRIME COMM LOT
49.SECONDARY COMM
50.MARGINAL COMM
51.UTILITY ROW
52.TOWER SITE
53.PASTURE

Inspection Witnessed By:

X Date

No./Date	Description	Date Insp.

Notes:

2005 BURLINGTON 28 X 52
692 JE-AC

LISBON

LISBON

Map Lot R08-028-075 | Account 380 | Location 4 ARUNDEL DRIVE | Card 1 Of 1 | 8-31-2016

Building Style		
1.Conv.	5.Garrison	9.DW
2.Ranch	6.Contemp	10.BERM
3.R Ranch	7.Seasonal	11.COMM &
4.Cape	8.Primitiv	12.

Dwelling Units

Other Units

Stories		
1.1	4.1.5	7.3.5
2.2	5.1.75	8.
3.3	6.2.5	9.

Exterior Walls		
1.Clapboar	5.T-111	9.Cem.Boar
2.WD.SH.	6.BR/Stone	10.Log
3.Compos.	7.Novelty	11.Other
4.ASB/ASP	8.AL/Vinyl	12.BLOCK

Roof Surface		
1.Asphalt	4.Composit	7.Metal RS
2.Slate	5.Wood	8.
3.Metal LC	6.Other	9.

SF Masonry Trim

BUILDING USE

OPEN-4-CUSTOM

Year Built

Year Remodeled

Foundation		
1.Concrete	4.Wood	7.DirtFlr
2.C Block	5.Slab	8.
3.Br/Stone	6.Piers	9.

Basement		
1.1/4 Bmt	4.Full Bmt	7.
2.1/2 Bmt	5.Crawl	8.
3.3/4 Bmt	6.1stFlUnf	9.None

Bsmt Gar # Cars

Wet Basement		
1.Dry	4.Dirt/Dry	7.
2.Damp	5.Dirt/Dmp	8.
3.Wet	6.Dirt/Wet	9.

SF Bsmt Living

Fin Bsmt Grade

Electrical-Amps

Heat Type 100%		
1.HWBB	5.FWA	9.No Heat
2.Radiator	6.GravWA	10.RIN/MON
3.RadFloor	7.Electric	11.
4.Steam	8.Fl/Wall	12.

Cool Type 0%		
1.Central	4.W&C Air	7.
2.Evapor	5.	8.
3.H Pump	6.	9.None

Kitchen Style		
1.Good	4.Obsolete	7.
2.Typical	5.	8.
3.Old Type	6.	9.None

Bath(s) Style		
1.Good	4.Obsolete	7.
2.Typical	5.	8.
3.Old Type	6.	9.None

Rooms

Bedrooms

Full Baths

Half Baths

Addn Fixtures

Fireplaces

TRIO Software
A Division of Harris Computer Systems

Layout		
1.Typical	4.(-) BR	7.
2.Inadeq	5.(-) BRs	8.
3.Poor	6.	9.

Attic		
1.1/4 Fin	4.Full Fin	7.
2.1/2 Fin	5.Fl/Stair	8.
3.3/4 Fin	6.1/2Fl/St	9.None

Insulation		
1.Full	4.Minimal	7.
2.Heavy	5.Partial	8.
3.Capped	6.	9.None

Unfinished %

Grade & Factor		
1.E Grade	4.B Grade	7.AA
2.D Grade	5.A Grade	8.AAAA Gra
3.C Grade	6.A+	9.Same

SQFT (Footprint)

Condition		
1.Poor	4.Avg	7.V G
2.Fair	5.Avg+	8.Exc
3.Avg-	6.Good	9.Same

Phys. % Good

Funct. % Good

Functional Code		
1.Incomp	4.Small Sl	7.Layout
2.Overbuil	5.CDU	8.Other
3.Delap	6.Style	9.None

Econ. % Good

Economic Code		
0.None	3.No Power	9.None
1.Location	4.Generate	8.
2.Encroach	5.Misc	9.

Entrance Code 5 Estimated		
1.Interior	4.Vacant	7.
2.Refusal	5.Estimate	8.
3.Informed	6.	9.

Information Code 5 Estimate		
1.Owner	4.Agent	7.
2.Relative	5.Estimate	8.
3.Tenant	6.Other	9.

SHED 12X16

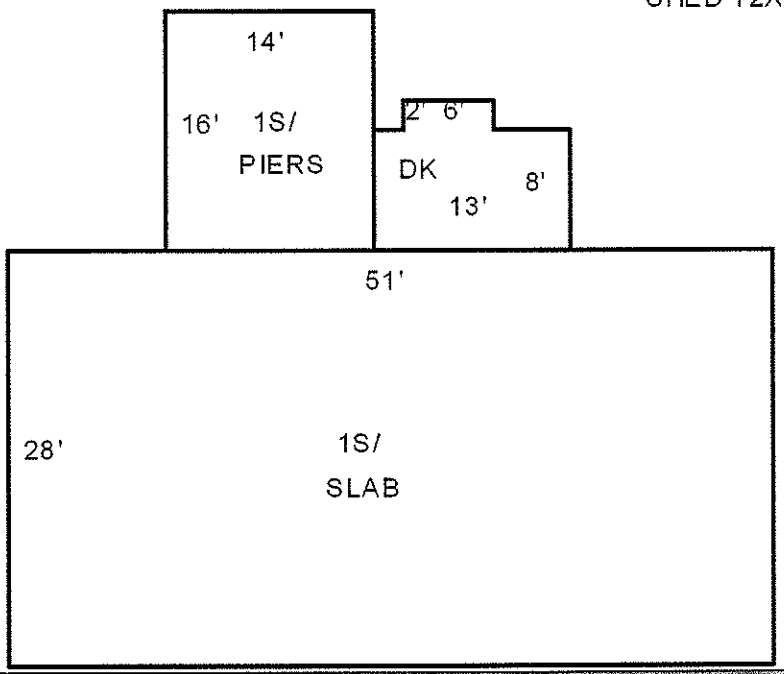



Date Inspected 1-23-2015

Additions, Outbuildings & Improvements

Type	Year	Units	Grade	Cond	Phys.	Funct.	Sound Value
960 28 MOBILE	2006	28x41	5 100	5	0 %	100 %	
1 ONE STORY	0	224	3 100	0	0 %	100 %	
68 Wood Deck	0	116	3 100	0	0 %	100 %	
24 Frame Shed	0				%	%	0
					%	%	
					%	%	
					%	%	
					%	%	
					%	%	
					%	%	

1.ONE STORY FRAM
2.TWO STORY FRAM
3.THREE STORY FR
4.1 & 1/2 STORY
5.1 & 3/4 STORY
6.2 & 1/2 STORY
21.Open Frame Por
22.Encl Frame Por
23.Frame Garage
24.Frame Shed
25.Frame Bay Wind
26.1SFr Overhang
27.Unfin Basement
28.Unfinished Att
29.Finished Attic

Map Lot R08-028-076 Account 5581 Location 6 ARUNDEL DRIVE Card 1 Of 1 8-31-2016

AARON HOMES

P.O. BOX 427

LISBON ME 04250

Property Data

Neighborhood **18 PINEWOODS AREA**

Tree Growth Year **0**

TG MGT PLAN DATE **0**

BLDG PERMIT YEAR **0**

Zone/Land Use **1 GENERAL RESIDENTIAL**

Secondary Zone

Topography **1 Level**

1.Level	4.Below St	7.Steep
2.Rolling	5.Low	8.
3.Above St	6.Wet	9.

Utilities **4 Drilled Well** **6 Septic System**

1.Public	4.Dr Well	7.WELL & SEP
2.Water	5.Oth Prv Wa	8.HoldingTan
3.Sewer	6.Septic	9.P WTR/SEPT

Street **1 Public Paved**

1.PubPaved	4.PrivGrav	7.No Road
2.PrivPavd	5.R/W	8.No Legal
3.PubGravl	6.Long R/W	9.LandLkd

Interior Inspection **0**

CHANGE YR **0**

Sale Data

Sale Date

Price

Sale Type

1.Land	4.MOHOland	7.
2.L & B	5.MOHOw/o	8.
3.Building	6.	9.Distress

Financing

1.Convent	4.Seller	7.
2.FHA/VA	5.Private	8.
3.Assumed	6.Cash	9.Unknown

Validity

1.Valid	4.Split	7.Changes
2.Related	5.Partial	8.Other
3.Distress	6.Exempt	9.ABUTTER

Verified

1.Buyer	4.Agent	7.Family
2.Seller	5.Pub Rec	8.Other
3.Lender	6.MLS	9.

Assessment Record

Year	Land	Buildings	Exempt	Total
2009	0	62,230	7,280	54,950
2010	0	65,000	8,000	57,000
2011	0	72,340	0	72,340
2013	0	72,340	0	72,340
2015	0	72,340	0	72,340
2016	0	72,600	0	72,600

Land Data

Front Foot	Type	Effective Frontage	Effective Depth	Influence Factor	Influence Code
11.Primary Lot				%	
12.Additional I				%	
13.Additional II				%	
14.Additional III				%	
15.Additional IV				%	
				%	
				%	
Square Foot		**Square Feet**			
16.Primary Lot				%	
17.Additional I				%	
18.Additional II				%	
19.Additional III				%	
20.Additional IV				%	
				%	
				%	
Fract. Acre		**Acreage/Sites**			
21.HOMESITE				%	
22.COMMERCIAL SIT				%	
23.INDUSTRIAL SIT				%	
Acres				%	
27.REAR 1-5				%	
28.REAR 6-10				%	
29.REAR 11-20				%	
30.REAR 21 +				%	
34.Farmland SW					
35.Farmland MW					

Total Acreage 0.00

Influence Codes

1.VACANCY
2.Excess Frtg
3.Topography
4.Size/Shape
5.Access
6.Restriction
7.Access/Topo
8.ENV-OPEN SPACE
9.Fract Share
Acres
36.Farmland HW
37.T G Softwood
38.T G Mixed Woo
39.T G Hardwood
40.Gravel Pit
41.RP/Wetland/Was
42.Leased or MH S
43.Condo Site
44.SITE IMPROVEME
46.Waste
47.Common Land
48.PRIME COMM LOT
49.SECONDARY COMM
50.MARGINAL COMM
51.UTILITY ROW
52.TOWER SITE
53.PASTURE

Inspection Witnessed By:

X Date

No./Date	Description	Date Insp.

Notes:

LISBON

LISBON

Map Lot R08-028-076 | Account 5581 | Location 6 ARUNDEL DRIVE | Card 1 Of 1 | 8-31-2016

Building Style		
1.Conv.	5.Garrison	9.DW
2.Ranch	6.Contemp	10.BERM
3.R Ranch	7.Seasonal	11.COMM &
4.Cape	8.Primitiv	12.

Dwelling Units
Other Units
Stories
1.1 / 4.1.5 / 7.3.5
2.2 / 5.1.75 / 8.
3.3 / 6.2.5 / 9.

Exterior Walls		
1.Clapboar	5.T-111	9.Cem.Boar
2.WD.SH.	6.BR/Stone	10.Log
3.Compos.	7.Novelty	11.Other
4.ASB/ASP	8.AL/Vinyl	12.BLOCK

Roof Surface		
1.Asphalt	4.Composit	7.Metal RS
2.Slate	5.Wood	8.
3.Metal LC	6.Other	9.

SF Masonry Trim
BUILDING USE
OPEN-4-CUSTOM
Year Built
Year Remodeled

Foundation		
1.Concrete	4.Wood	7.DirtFlr
2.C Block	5.Slab	8.
3.Br/Stone	6.Piers	9.

Basement		
1.1/4 Bmt	4.Full Bmt	7.
2.1/2 Bmt	5.Crawl	8.
3.3/4 Bmt	6.1stFlUnf	9.None

Bsmt Gar # Cars

Wet Basement		
1.Dry	4.Dirt/Dry	7.
2.Damp	5.Dirt/Dmp	8.
3.Wet	6.Dirt/Wet	9.

SF Bsmt Living
Fin Bsmt Grade
Electrical-Amps

Heat Type 100%		
1.HWBB	5.FWA	9.No Heat
2.Radiator	6.GravWA	10.RIN/MON
3.RadFloor	7.Electric	11.
4.Steam	8.Fl/Wall	12.

Cool Type 0%		
1.Central	4.W&C Air	7.
2.Evapor	5.	8.
3.H Pump	6.	9.None

Kitchen Style		
1.Good	4.Obsolete	7.
2.Typical	5.	8.
3.Old Type	6.	9.None

Bath(s) Style		
1.Good	4.Obsolete	7.
2.Typical	5.	8.
3.Old Type	6.	9.None

Rooms
Bedrooms
Full Baths
Half Baths
Addn Fixtures
Fireplaces

TRIO Software
A Division of Harris Computer Systems

Layout		
1.Typical	4.(-) BR	7.
2.Inadeq	5.(-) BRs	8.
3.Poor	6.	9.

Attic		
1.1/4 Fin	4.Full Fin	7.
2.1/2 Fin	5.Fl/Stair	8.
3.3/4 Fin	6.1/2Fl/St	9.None

Insulation		
1.Full	4.Minimal	7.
2.Heavy	5.Partial	8.
3.Capped	6.	9.None

Unfinished %

Grade & Factor		
1.E Grade	4.B Grade	7.AA
2.D Grade	5.A Grade	8.AAAA Gra
3.C Grade	6.A+	9.Same

SQFT (Footprint)

Condition		
1.Poor	4.Avg	7.V G
2.Fair	5.Avg+	8.Exc
3.Avg-	6.Good	9.Same

Phys. % Good
Funct. % Good

Functional Code		
1.Incomp	4.Small Si	7.Layout
2.Overbuil	5.CDU	8.Other
3.Delap	6.Style	9.None

Econ. % Good

Economic Code		
0.None	3.No Power	9.None
1.Location	4.Generate	8.
2.Encroach	5.Misc	9.

Entrance Code 5 Estimated		
1.Interior	4.Vacant	7.
2.Refusal	5.Estimate	8.
3.Informed	6.	9.

Information Code 5 Estimate		
1.Owner	4.Agent	7.
2.Relative	5.Estimate	8.
3.Tenant	6.Other	9.

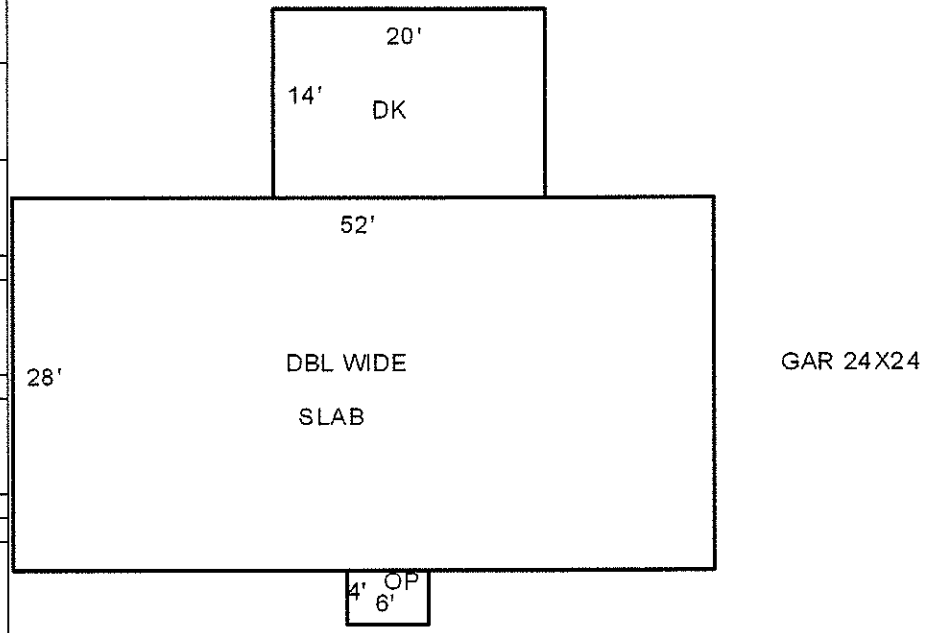

Date Inspected 1-23-2015

Additions, Outbuildings & Improvements

Type	Year	Units	Grade	Cond	Phys.	Funct.	Sound Value
960 28 MOBILE	2010	28x52	5 100	4	0 %	100 %	
21 Open Frame	0	24	2 100	0	0 %	100 %	
68 Wood Deck	0	280	2 100	0	0 %	100 %	
23 Frame Garage	0	576	3 100	4	0 %	100 %	
					%	%	
					%	%	
					%	%	
					%	%	
					%	%	
					%	%	

1.ONE STORY FRAM
2.TWO STORY FRAM
3.THREE STORY FR
4.1 & 1/2 STORY
5.1 & 3/4 STORY
6.2 & 1/2 STORY
21.Open Frame Por
22.Encl Frame Por
23.Frame Garage
24.Frame Shed
25.Frame Bay Wind
26.1SFr Overhang
27.Unfin Basement
28.Unfinished Att
29.Finished Attic

Map Lot R08-028-077 Account 1564 Location 8 ARUNDEL DRIVE Card 1 Of 1 8-31-2016

CYR, KEITH

8 ARUNDEL DR

LISBON ME 04250

Inspection Witnessed By:

X Date

No./Date	Description	Date Insp.

Notes:

2007 BURLINGTON 32 X 54

LISBON

Property Data

Neighborhood **18 PINEWOODS AREA**

Tree Growth Year **0**

TG MGT PLAN DATE **0**

BLDG PERMIT YEAR **0**

Zone/Land Use **1 GENERAL RESIDENTIAL**

Secondary Zone

Topography **1 Level**

1.Level 4.Below St 7.Steep
2.Rolling 5.Low 8.
3.Above St 6.Wet 9.

Utilities **4 Drilled Well** **6 Septic System**

1.Public 4.Dr Well 7.WELL & SEP
2.Water 5.Oth Prv Wa 8.HoldingTan
3.Sewer 6.Septic 9.P WTR/SEPT

Street **1 Public Paved**

1.PubPaved 4.PrivGrav 7.No Road
2.PrivPavd 5.R/W 8.No Legal
3.PubGravl 6.Long R/W 9.LandLkd

Interior Inspection **0**

CHANGE YR **0**

Sale Data

Sale Date

Price

Sale Type

1.Land 4.MOHOland 7.
2.L & B 5.MOHOw/o 8.
3.Building 6. 9.Distress

Financing

1.Convent 4.Seller 7.
2.FHA/VA 5.Private 8.
3.Assumed 6.Cash 9.Unknown

Validity

1.Valid 4.Split 7.Changes
2.Related 5.Partial 8.Other
3.Distress 6.Exempt 9.ABUTTER

Verified

1.Buyer 4.Agent 7.Family
2.Seller 5.Pub Rec 8.Other
3.Lender 6.MLS 9.

Assessment Record

Year	Land	Buildings	Exempt	Total
2009	0	67,930	0	67,930
2010	0	62,400	0	62,400
2011	0	62,400	0	62,400
2013	0	62,400	8,500	53,900
2015	0	62,400	8,700	53,700
2016	0	67,700	15,000	52,700

Land Data

Front Foot	Type	Effective Frontage	Effective Depth	Influence Factor	Influence Code
11.Primary Lot				%	
12.Additional I				%	
13.Additional II				%	
14.Additional III				%	
15.Additional IV				%	
				%	
				%	
Square Foot		**Square Feet**			
16.Primary Lot				%	
17.Additional I				%	
18.Additional II				%	
19.Additional III				%	
20.Additional IV				%	
				%	
				%	
Fract. Acre		**Acreage/Sites**			
21.HOMESITE				%	
22.COMMERCIAL SIT				%	
23.INDUSTRIAL SIT				%	
Acres				%	
27.REAR 1-5				%	
28.REAR 6-10				%	
29.REAR 11-20				%	
30.REAR 21 +				%	
34.Farmland SW					
35.Farmland MW					

Total Acreage 0.00

Influence Codes

1.VACANCY
2.Excess Frtg
3.Topography
4.Size/Shape
5.Access
6.Restriction
7.Access/Topo
8.ENV-OPEN SPACE
9.Fract Share
Acres
36.Farmland HW
37.T G Softwood
38.T G Mixed Woo
39.T G Hardwood
40.Gravel Pit
41.RP/Wetland/Was
42.Leased or MH S
43.Condo Site
44.SITE IMPROVEME
46.Waste
47.Common Land
48.PRIME COMM LOT
49.SECONDARY COMM
50.MARGINAL COMM
51.UTILITY ROW
52.TOWER SITE
53.PASTURE

LISBON

Map Lot R08-028-077 | Account 1564 | Location 8 ARUNDEL DRIVE | Card 1 Of 1 | 8-31-2016

Building Style		
1.Conv.	5.Garrison	9.DW
2.Ranch	6.Contemp	10.BERM
3.R Ranch	7.Seasonal	11.COMM &
4.Cape	8.Primitiv	12.

Dwelling Units

Other Units

Stories		
1.1	4.1.5	7.3.5
2.2	5.1.75	8.
3.3	6.2.5	9.

Exterior Walls		
1.Clapboar	5.T-111	9.Cem.Boar
2.WD.SH.	6.BR/Stone	10.Log
3.Compos.	7.Novelty	11.Other
4.ASB/ASP	8.AL/Vinyl	12.BLOCK

Roof Surface		
1.Asphalt	4.Composit	7.Metal RS
2.Slate	5.Wood	8.
3.Metal LC	6.Other	9.

SF Masonry Trim

BUILDING USE

OPEN-4-CUSTOM

Year Built

Year Remodeled

Foundation		
1.Concrete	4.Wood	7.DirtFlr
2.C Block	5.Slab	8.
3.Br/Stone	6.Piers	9.

Basement		
1.1/4 Bmt	4.Full Bmt	7.
2.1/2 Bmt	5.Crawl	8.
3.3/4 Bmt	6.1stFlUnf	9.None

Bsmt Gar # Cars

Wet Basement		
1.Dry	4.Dirt/Dry	7.
2.Damp	5.Dirt/Dmp	8.
3.Wet	6.Dirt/Wet	9.

SF Bsmt Living

Fin Bsmt Grade

Electrical-Amps

Heat Type 100%		
1.HWBB	5.FWA	9.No Heat
2.Radiator	6.GravWA	10.RIN/MON
3.RadFloor	7.Electric	11.
4.Steam	8.Fl/Wall	12.

Cool Type 0%		
1.Central	4.W&C Air	7.
2.Evapor	5.	8.
3.H Pump	6.	9.None

Kitchen Style		
1.Good	4.Obsolete	7.
2.Typical	5.	8.
3.Old Type	6.	9.None

Bath(s) Style		
1.Good	4.Obsolete	7.
2.Typical	5.	8.
3.Old Type	6.	9.None

Rooms

Bedrooms

Full Baths

Half Baths

Addn Fixtures

Fireplaces

TRIO Software
A Division of Harris Computer Systems

Layout		
1.Typical	4.(-) BR	7.
2.Inadeq	5.(-) BRs	8.
3.Poor	6.	9.

Attic		
1.1/4 Fin	4.Full Fin	7.
2.1/2 Fin	5.Fl/Stair	8.
3.3/4 Fin	6.1/2Fl/St	9.None

Insulation		
1.Full	4.Minimal	7.
2.Heavy	5.Partial	8.
3.Capped	6.	9.None

Unfinished %

Grade & Factor		
1.E Grade	4.B Grade	7.AA
2.D Grade	5.A Grade	8.AAAA Gra
3.C Grade	6.A+	9.Same

SQFT (Footprint)

Condition		
1.Poor	4.Avg	7.V G
2.Fair	5.Avg+	8.Exc
3.Avg-	6.Good	9.Same

Phys. % Good

Funct. % Good

Functional Code		
1.Incomp	4.Small Si	7.Layout
2.Overbuil	5.CDU	8.Other
3.Delap	6.Style	9.None

Econ. % Good

Economic Code		
0.None	3.No Power	9.None
1.Location	4.Generate	8.
2.Encroach	5.Misc	9.

Entrance Code 5 Estimated		
1.Interior	4.Vacant	7.
2.Refusal	5.Estimate	8.
3.Informed	6.	9.

Information Code 5 Estimate		
1.Owner	4.Agent	7.
2.Relative	5.Estimate	8.
3.Tenant	6.Other	9.

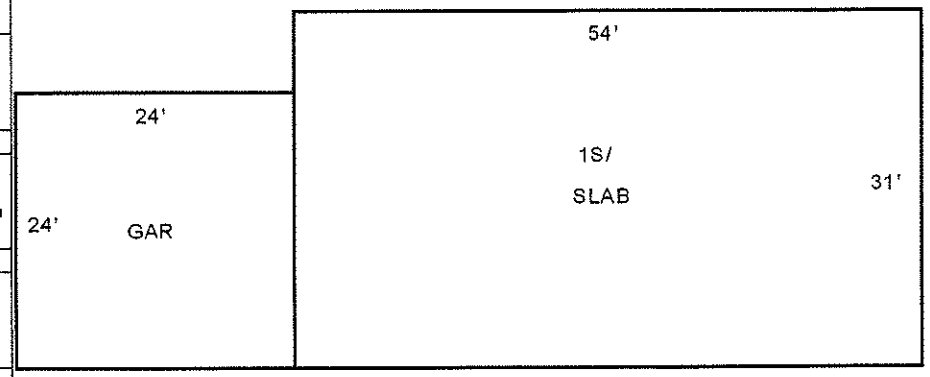

Date Inspected 1-23-2015

Additions, Outbuildings & Improvements

Type	Year	Units	Grade	Cond	Phys.	Funct.	Sound Value
960 28 MOBILE	2007	28x54	5 100	4	0 %	100 %	
23 Frame Garage	0	576	3 100	4	0 %	100 %	
					%	%	
					%	%	
					%	%	
					%	%	
					%	%	
					%	%	
					%	%	
					%	%	

1.ONE STORY FRAM
2.TWO STORY FRAM
3.THREE STORY FR
4.1 & 1/2 STORY
5.1 & 3/4 STORY
6.2 & 1/2 STORY
21.Open Frame Por
22.Encl Frame Por
23.Frame Garage
24.Frame Shed
25.Frame Bay Wind
26.1SFr Overhang
27.Unfin Basement
28.Unfinished Att
29.Finished Attic



Map Lot R08-028-095 Account 2216 Location 15 ARUNDEL DRIVE Card 1 Of 1 8-31-2016

PAYZANT, ROBERT A.

15 ARUNDEL DR

LISBON ME 04250

Previous Owner
WAGNER, CHARLES &
BEVERLY
15 ARUNDEL DR
LISBON ME 04250
Sale Date: 10-06-2014

Previous Owner
FORGUES, CHRIS H.
15 ARUNDEL DR

LISBON ME 04250
Sale Date: 6-10-2011

Inspection Witnessed By:

X Date

No./Date	Description	Date Insp.

Notes:

2006 REDMAN 28 X 60
122A-390

LISBON

Property Data

Neighborhood	18 PINEWOODS AREA
Tree Growth Year	0
TG MGT PLAN DATE	0
BLDG PERMIT YEAR	0
Zone/Land Use	1 GENERAL RESIDENTIAL
Secondary Zone	
Topography	1 Level

1.Level	4.Below St	7.Steep
2.Rolling	5.Low	8.
3.Above St	6.Wet	9.

Utilities 4 Drilled Well 6 Septic System

1.Public	4.Dr Well	7.WELL & SEP
2.Water	5.Oth Prv Wa	8.HoldingTan
3.Sewer	6.Septic	9.P WTR/SEPT

Street 1 Public Paved

1.PubPaved	4.PrivGrav	7.No Road
2.PrivPavd	5.R/W	8.No Legal
3.PubGravl	6.Long R/W	9.LandLkd

Interior Inspection	0
CHANGE YR	0

Sale Data

Sale Date	10-06-2014
Price	50,000
Sale Type	5 MOHO W/O Land

1.Land	4.MOHOland	7.
2.L & B	5.MOHOw/o	8.
3.Building	6.	9.Distress

Financing 9 Unknown

1.Convent	4.Seller	7.
2.FHA/VA	5.Private	8.
3.Assumed	6.Cash	9.Unknown

Validity 1 Arms Length Sale

1.Valid	4.Split	7.Changes
2.Related	5.Partial	8.Other
3.Distress	6.Exempt	9.ABUTTER

Verified 4 Agent

1.Buyer	4.Agent	7.Family
2.Seller	5.Pub Rec	8.Other
3.Lender	6.MLS	9.

Assessment Record

Year	Land	Buildings	Exempt	Total
2009	0	57,330	0	57,330
2010	0	50,160	8,000	42,160
2011	0	50,160	8,300	41,860
2013	0	50,160	0	50,160
2015	0	50,160	0	50,160
2016	0	53,800	21,000	32,800

Land Data

Front Foot	Type	Effective Frontage	Effective Depth	Influence Factor	Influence Code
11.Primary Lot				%	
12.Additional I				%	
13.Additional II				%	
14.Additional III				%	
15.Additional IV				%	
				%	
				%	
Square Foot		**Square Feet**			
16.Primary Lot				%	
17.Additional I				%	
18.Additional II				%	
19.Additional III				%	
20.Additional IV				%	
				%	
				%	
Fract. Acre		**Acreage/Sites**			
21.HOMESITE				%	
22.COMMERCIAL SIT				%	
23.INDUSTRIAL SIT				%	
Acres				%	
27.REAR 1-5				%	
28.REAR 6-10				%	
29.REAR 11-20				%	
30.REAR 21 +				%	
34.Farmland SW					
35.Farmland MW					

Total Acreage 0.00

Influence Codes

1.VACANCY
2.Excess Frtg
3.Topography
4.Size/Shape
5.Access
6.Restriction
7.Access/Topo
8.ENV-OPEN SPACE
9.Fract Share
Acres
36.Farmland HW
37.T G Softwood
38.T G Mixed Woo
39.T G Hardwood
40.Gravel Pit
41.RP/Wetland/Was
42.Leased or MH S
43.Condo Site
44.SITE IMPROVEME
46.Waste
47.Common Land
48.PRIME COMM LOT
49.SECONDARY COMM
50.MARGINAL COMM
51.UTILITY ROW
52.TOWER SITE
53.PASTURE

LISBON

Map Lot R08-028-095 | Account 2216 | Location 15 ARUNDEL DRIVE | Card 1 Of 1 | 8-31-2016

Building Style 0		
1.Conv.	5.Garrison	9.DW
2.Ranch	6.Contemp	10.BERM
3.R Ranch	7.Seasonal	11.COMM &
4.Cape	8.Primitiv	12.
Dwelling Units 0		
Other Units 0		
Stories 0		
1.1	4.1.5	7.3.5
2.2	5.1.75	8.
3.3	6.2.5	9.
Exterior Walls 0		
1.Clapboar	5.T-111	9.Cem.Boar
2.WD.SH.	6.BR/Stone	10.Log
3.Compos.	7.Novelty	11.Other
4.ASB/ASP	8.AL/Vinyl	12.BLOCK
Roof Surface 0		
1.Asphalt	4.Composit	7.Metal RS
2.Slate	5.Wood	8.
3.Metal LC	6.Other	9.
SF Masonry Trim 0		
BUILDING USE 0		
OPEN-4-CUSTOM 0		
Year Built 0		
Year Remodeled 0		
Foundation 0		
1.Concrete	4.Wood	7.DirtFlr
2.C Block	5.Slab	8.
3.Br/Stone	6.Piers	9.
Basement 0		
1.1/4 Bmt	4.Full Bmt	7.
2.1/2 Bmt	5.Crawl	8.
3.3/4 Bmt	6.1stFlUnf	9.None
Bsmt Gar # Cars 0		
Wet Basement 0		
1.Dry	4.Dirt/Dry	7.
2.Damp	5.Dirt/Dmp	8.
3.Wet	6.Dirt/Wet	9.

SF Bsmt Living 0		
Fin Bsmt Grade 0 0		
Electrical-Amps 0		
Heat Type 100% 0		
1.HWBB	5.FWA	9.No Heat
2.Radiator	6.GravWA	10.RIN/MON
3.RadFloor	7.Electric	11.
4.Steam	8.Fl/Wall	12.
Cool Type 0% 9 None		
1.Central	4.W&C Air	7.
2.Evapor	5.	8.
3.H Pump	6.	9.None
Kitchen Style 0		
1.Good	4.Obsolete	7.
2.Typical	5.	8.
3.Old Type	6.	9.None
Bath(s) Style 0		
1.Good	4.Obsolete	7.
2.Typical	5.	8.
3.Old Type	6.	9.None
# Rooms 0		
# Bedrooms 0		
# Full Baths 0		
# Half Baths 0		
# Addn Fixtures 0		
# Fireplaces 0		

TRIO Software
A Division of Harris Computer Systems

Layout 0		
1.Typical	4.(-) BR	7.
2.Inadeq	5.(-) BRs	8.
3.Poor	6.	9.
Attic 0		
1.1/4 Fin	4.Full Fin	7.
2.1/2 Fin	5.Fl/Stair	8.
3.3/4 Fin	6.1/2Fl/St	9.None
Insulation 0		
1.Full	4.Minimal	7.
2.Heavy	5.Partial	8.
3.Capped	6.	9.None
Unfinished % 0%		
Grade & Factor 0 0%		
1.E Grade	4.B Grade	7.AA
2.D Grade	5.A Grade	8.AAAA Gra
3.C Grade	6.A+	9.Same
SQFT (Footprint) 0		
Condition 0		
1.Poor	4.Avg	7.V G
2.Fair	5.Avg+	8.Exc
3.Avg-	6.Good	9.Same
Phys. % Good 0%		
Funct. % Good 100%		
Functional Code 9 None		
1.Incomp	4.Small Si	7.Layout
2.Overbuil	5.CDU	8.Other
3.Delap	6.Style	9.None
Econ. % Good 100%		
Economic Code None		
0.None	3.No Power	9.None
1.Location	4.Generate	8.
2.Encroach	5.Misc	9.
Entrance Code 5 Estimated		
1.Interior	4.Vacant	7.
2.Refusal	5.Estimate	8.
3.Informed	6.	9.
Information Code 5 Estimate		
1.Owner	4.Agent	7.
2.Relative	5.Estimate	8.
3.Tenant	6.Other	9.

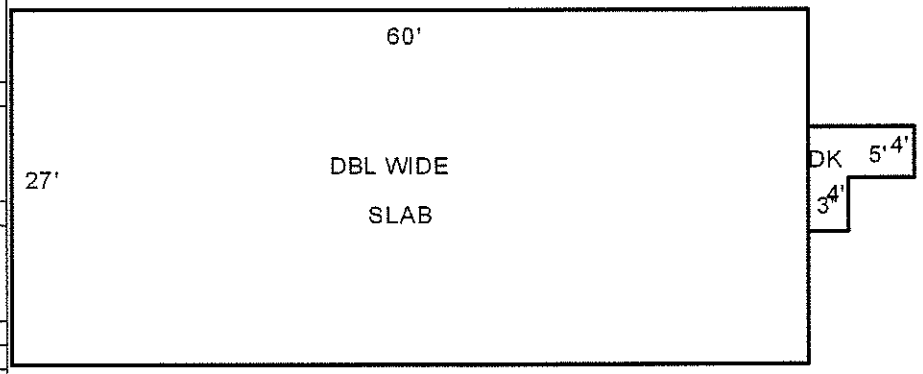

Date Inspected 4-15-2015

Additions, Outbuildings & Improvements

Type	Year	Units	Grade	Cond	Phys.	Funct.	Sound Value
860 Mark IV M/H	2006	27x60	4 100	4	0 %	100 %	
24 Frame Shed	0	96	3 100	4	0 %	100 %	
68 Wood Deck	0	44	3 100	4	0 %	100 %	
					%	%	
					%	%	
					%	%	
					%	%	
					%	%	
					%	%	
					%	%	

1.ONE STORY FRAM
2.TWO STORY FRAM
3.THREE STORY FR
4.1 & 1/2 STORY
5.1 & 3/4 STORY
6.2 & 1/2 STORY
21.Open Frame Por
22.Encl Frame Por
23.Frame Garage
24.Frame Shed
25.Frame Bay Wind
26.1SFr Overhang
27.Unfin Basement
28.Unfinished Att
29.Finished Attic



Map Lot R08-028-096 Account 1973 Location 11 ARUNDEL DRIVE Card 1 Of 1 8-31-2016

BALESTRIERI, CATHIE

11 ARUNDEL DR

LISBON ME 04250

Property Data

Neighborhood **18 PINEWOODS AREA**

Tree Growth Year **0**

TG MGT PLAN DATE **0**

BLDG PERMIT YEAR **0**

Zone/Land Use **1 GENERAL RESIDENTIAL**

Secondary Zone

Topography **1 Level**

1.Level	4.Below St	7.Steep
2.Rolling	5.Low	8.
3.Above St	6.Wet	9.

Utilities **4 Drilled Well** **6 Septic System**

1.Public	4.Dr Well	7.WELL & SEP
2.Water	5.Oth Prv Wa	8.HoldingTan
3.Sewer	6.Septic	9.P WTR/SEPT

Street **1 Public Paved**

1.PubPaved	4.PrivGrav	7.No Road
2.PrivPavd	5.R/W	8.No Legal
3.PubGravl	6.Long R/W	9.LandLkd

Interior Inspection **0**

CHANGE YR **0**

Sale Data

Sale Date

Price

Sale Type

1.Land	4.MOHOland	7.
2.L & B	5.MOHOw/o	8.
3.Building	6.	9.Distress

Financing

1.Convent	4.Seller	7.
2.FHA/VA	5.Private	8.
3.Assumed	6.Cash	9.Unknown

Validity

1.Valid	4.Split	7.Changes
2.Related	5.Partial	8.Other
3.Distress	6.Exempt	9.ABUTTER

Verified

1.Buyer	4.Agent	7.Family
2.Seller	5.Pub Rec	8.Other
3.Lender	6.MLS	9.

Assessment Record

Year	Land	Buildings	Exempt	Total
2009	0	52,490	0	52,490
2010	0	42,240	0	42,240
2011	0	42,240	8,300	33,940
2013	0	42,240	0	42,240
2015	0	42,240	0	42,240
2016	0	63,900	0	63,900

Land Data

Front Foot	Type	Effective Frontage	Effective Depth	Influence Factor	Influence Code
11.Primary Lot				%	
12.Additional I				%	
13.Additional II				%	
14.Additional III				%	
15.Additional IV				%	
				%	
				%	
Square Foot		**Square Feet**			
16.Primary Lot				%	
17.Additional I				%	
18.Additional II				%	
19.Additional III				%	
20.Additional IV				%	
				%	
				%	
Fract. Acre		**Acreage/Sites**			
21.HOMESITE				%	
22.COMMERCIAL SIT				%	
23.INDUSTRIAL SIT				%	
Acres				%	
27.REAR 1-5				%	
28.REAR 6-10				%	
29.REAR 11-20				%	
30.REAR 21 +				%	
34.Farmland SW					
35.Farmland MW					

Total Acreage 0.00

Influence Codes

1.VACANCY
2.Excess Frtg
3.Topography
4.Size/Shape
5.Access
6.Restriction
7.Access/Topo
8.ENV-OPEN SPACE
9.Fract Share
Acres
36.Farmland HW
37.T G Softwood
38.T G Mixed Woo
39.T G Hardwood
40.Gravel Pit
41.RP/Wetland/Was
42.Leased or MH S
43.Condo Site
44.SITE IMPROVEME
46.Waste
47.Common Land
48.PRIME COMM LOT
49.SECONDARY COMM
50.MARGINAL COMM
51.UTILITY ROW
52.TOWER SITE
53.PASTURE

Inspection Witnessed By:

X Date

No./Date	Description	Date Insp.

Notes:

2005 BURLINGTON 28 X 48
MDW- 605-JE-AC

LISBON

LISBON

Map Lot R08-028-096 | Account 1973 | Location 11 ARUNDEL DRIVE | Card 1 Of 1 | 8-31-2016

Building Style		
1.Conv.	5.Garrison	9.DW
2.Ranch	6.Contemp	10.BERM
3.R Ranch	7.Seasonal	11.COMM &
4.Cape	8.Primitiv	12.

Dwelling Units

Other Units

Stories		
1.1	4.1.5	7.3.5
2.2	5.1.75	8.
3.3	6.2.5	9.

Exterior Walls		
1.Clapboar	5.T-111	9.Cem.Boar
2.WD.SH.	6.BR/Stone	10.Log
3.Compos.	7.Novelty	11.Other
4.ASB/ASP	8.AL/Vinyl	12.BLOCK

Roof Surface		
1.Asphalt	4.Composit	7.Metal RS
2.Slate	5.Wood	8.
3.Metal LC	6.Other	9.

SF Masonry Trim

BUILDING USE

OPEN-4-CUSTOM

Year Built

Year Remodeled

Foundation		
1.Concrete	4.Wood	7.DirtFlr
2.C Block	5.Slab	8.
3.Br/Stone	6.Piers	9.

Basement		
1.1/4 Bmt	4.Full Bmt	7.
2.1/2 Bmt	5.Crawl	8.
3.3/4 Bmt	6.1stFlUnf	9.None

Bsmt Gar # Cars

Wet Basement		
1.Dry	4.Dirt/Dry	7.
2.Damp	5.Dirt/Dmp	8.
3.Wet	6.Dirt/Wet	9.

SF Bsmt Living

Fin Bsmt Grade

Electrical-Amps

Heat Type 100%		
1.HWBB	5.FWA	9.No Heat
2.Radiator	6.GravWA	10.RIN/MON
3.RadFloor	7.Electric	11.
4.Steam	8.Fl/Wall	12.

Cool Type 0%		
1.Central	4.W&C Air	7.
2.Evapor	5.	8.
3.H Pump	6.	9.None

Kitchen Style		
1.Good	4.Obsolete	7.
2.Typical	5.	8.
3.Old Type	6.	9.None

Bath(s) Style		
1.Good	4.Obsolete	7.
2.Typical	5.	8.
3.Old Type	6.	9.None

Rooms

Bedrooms

Full Baths

Half Baths

Addn Fixtures

Fireplaces

TRIO Software
A Division of Harris Computer Systems

Layout		
1.Typical	4.(-) BR	7.
2.Inadeq	5.(-) BRs	8.
3.Poor	6.	9.

Attic		
1.1/4 Fin	4.Full Fin	7.
2.1/2 Fin	5.Fl/Stair	8.
3.3/4 Fin	6.1/2Fl/St	9.None

Insulation		
1.Full	4.Minimal	7.
2.Heavy	5.Partial	8.
3.Capped	6.	9.None

Unfinished %

Grade & Factor		
1.E Grade	4.B Grade	7.AA
2.D Grade	5.A Grade	8.AAAA Gra
3.C Grade	6.A+	9.Same

SQFT (Footprint)

Condition		
1.Poor	4.Avg	7.V G
2.Fair	5.Avg+	8.Exc
3.Avg-	6.Good	9.Same

Phys. % Good

Funct. % Good

Functional Code		
1.Incomp	4.Small Si	7.Layout
2.Overbuil	5.CDU	8.Other
3.Delap	6.Style	9.None

Econ. % Good

Economic Code		
0.None	3.No Power	9.None
1.Location	4.Generate	8.
2.Encroach	5.Misc	9.

Entrance Code 5 Estimated		
1.Interior	4.Vacant	7.
2.Refusal	5.Estimate	8.
3.Informed	6.	9.

Information Code 5 Estimate		
1.Owner	4.Agent	7.
2.Relative	5.Estimate	8.
3.Tenant	6.Other	9.

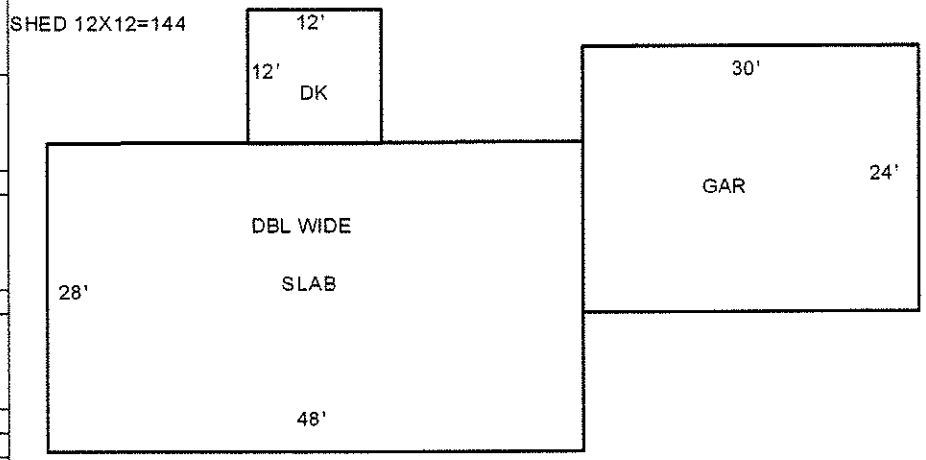



Date Inspected 4-16-2016

Additions, Outbuildings & Improvements

Type	Year	Units	Grade	Cond	Phys.	Funct.	Sound Value
960 28 MOBILE	2006	28x48	5 100	4	0 %	100 %	
68 Wood Deck	0	144	3 100	0	0 %	100 %	
23 Frame Garage	0	720	3 100	4	0 %	90 %	
24 Frame Shed	0	144	3 100	4	0 %	100 %	
					%	%	
					%	%	
					%	%	
					%	%	
					%	%	
					%	%	

1.ONE STORY FRAM
2.TWO STORY FRAM
3.THREE STORY FR
4.1 & 1/2 STORY
5.1 & 3/4 STORY
6.2 & 1/2 STORY
21.Open Frame Por
22.Encl Frame Por
23.Frame Garage
24.Frame Shed
25.Frame Bay Wind
26.1SFr Overhang
27.Unfin Basement
28.Unfinished Att
29.Finished Attic

Map Lot R08-028-097 Account 3391 Location 9 ARUNDEL DRIVE Card 1 Of 1 8-31-2016

LARLEE, PHILIP

9 ARUNDEL DRIVE

LISBON ME 04250

Property Data

Neighborhood **18 PINEWOODS AREA**

Tree Growth Year **0**

TG MGT PLAN DATE **0**

BLDG PERMIT YEAR **16**

Zone/Land Use **1 GENERAL RESIDENTIAL**

Secondary Zone

Topography **1 Level**

1.Level	4.Below St	7.Steep
2.Rolling	5.Low	8.
3.Above St	6.Wet	9.

Utilities **4 Drilled Well** **6 Septic System**

1.Public	4.Dr Well	7.WELL & SEP
2.Water	5.Oth Prv Wa	8.HoldingTan
3.Sewer	6.Septic	9.P WTR/SEPT

Street **1 Public Paved**

1.PubPaved	4.PrivGrav	7.No Road
2.PrivPavd	5.R/W	8.No Legal
3.PubGravl	6.Long R/W	9.LandLkd

Interior Inspection **0**

CHANGE YR **1**

Sale Data

Sale Date

Price

Sale Type

1.Land	4.MOHOland	7.
2.L & B	5.MOHOw/o	8.
3.Building	6.	9.Distress

Financing

1.Convent	4.Seller	7.
2.FHA/VA	5.Private	8.
3.Assumed	6.Cash	9.Unknown

Validity

1.Valid	4.Split	7.Changes
2.Related	5.Partial	8.Other
3.Distress	6.Exempt	9.ABUTTER

Verified

1.Buyer	4.Agent	7.Family
2.Seller	5.Pub Rec	8.Other
3.Lender	6.MLS	9.

Assessment Record

Year	Land	Buildings	Exempt	Total
2009	0	50,870	7,280	43,590
2010	0	50,870	8,000	42,870
2011	0	50,870	8,300	42,570
2013	0	50,870	8,500	42,370
2015	0	50,870	0	50,870
2016	0	57,500	15,000	42,500

Land Data

Front Foot	Type	Effective Frontage	Effective Depth	Influence Factor	Influence Code
11.Primary Lot				%	
12.Additional I				%	
13.Additional II				%	
14.Additional III				%	
15.Additional IV				%	
				%	
				%	
Square Foot		**Square Feet**			
16.Primary Lot				%	
17.Additional I				%	
18.Additional II				%	
19.Additional III				%	
20.Additional IV				%	
				%	
				%	
Fract. Acre		**Acreage/Sites**			
21.HOMESITE				%	
22.COMMERCIAL SIT				%	
23.INDUSTRIAL SIT				%	
Acres				%	
27.REAR 1-5				%	
28.REAR 6-10				%	
29.REAR 11-20				%	
30.REAR 21 +				%	
34.Farmland SW					
35.Farmland MW					

Total Acreage 0.00

Influence Codes

1.VACANCY
2.Excess Frtg
3.Topography
4.Size/Shape
5.Access
6.Restriction
7.Access/Topo
8.ENV-OPEN SPACE
9.Fract Share
Acres
36.Farmland HW
37.T G Softwood
38.T G Mixed Woo
39.T G Hardwood
40.Gravel Pit
41.RP/Wetland/Was
42.Leased or MH S
43.Condo Site
44.SITE IMPROVEME
46.Waste
47.Common Land
48.PRIME COMM LOT
49.SECONDARY COMM
50.MARGINAL COMM
51.UTILITY ROW
52.TOWER SITE
53.PASTURE

Inspection Witnessed By:

X Date

No./Date	Description	Date Insp.

Notes:

28X48 BURLINGTON 2005

LISBON

LISBON

Map Lot R08-028-097 | Account 3391 | Location 9 ARUNDEL DRIVE | Card 1 Of 1 | 8-31-2016

Building Style		
1.Conv.	5.Garrison	9.DW
2.Ranch	6.Contemp	10.BERM
3.R Ranch	7.Seasonal	11.COMM &
4.Cape	8.Primitiv	12.

Dwelling Units

Other Units

Stories		
1.1	4.1.5	7.3.5
2.2	5.1.75	8.
3.3	6.2.5	9.

Exterior Walls		
1.Clapboar	5.T-111	9.Cem.Boar
2.WD.SH.	6.BR/Stone	10.Log
3.Compos.	7.Novelty	11.Other
4.ASB/ASP	8.AL/Vinyl	12.BLOCK

Roof Surface		
1.Asphalt	4.Composit	7.Metal RS
2.Slate	5.Wood	8.
3.Metal LC	6.Other	9.

SF Masonry Trim

BUILDING USE

OPEN-4-CUSTOM

Year Built

Year Remodeled

Foundation		
1.Concrete	4.Wood	7.DirtFlr
2.C Block	5.Slab	8.
3.Br/Stone	6.Piers	9.

Basement		
1.1/4 Bmt	4.Full Bmt	7.
2.1/2 Bmt	5.Crawl	8.
3.3/4 Bmt	6.1stFlUnf	9.None

Bsmt Gar # Cars

Wet Basement		
1.Dry	4.Dirt/Dry	7.
2.Damp	5.Dirt/Dmp	8.
3.Wet	6.Dirt/Wet	9.

SF Bsmt Living

Fin Bsmt Grade

Electrical-Amps

Heat Type 100%		
1.HWBB	5.FWA	9.No Heat
2.Radiator	6.GravWA	10.RIN/MON
3.RadFloor	7.Electric	11.
4.Steam	8.Fl/Wall	12.

Cool Type 0%		
1.Central	4.W&C Air	7.
2.Evapor	5.	8.
3.H Pump	6.	9.None

Kitchen Style		
1.Good	4.Obsolete	7.
2.Typical	5.	8.
3.Old Type	6.	9.None

Bath(s) Style		
1.Good	4.Obsolete	7.
2.Typical	5.	8.
3.Old Type	6.	9.None

Rooms

Bedrooms

Full Baths

Half Baths

Addn Fixtures

Fireplaces

TRIO Software
A Division of Harris Computer Systems

Layout		
1.Typical	4.(-) BR	7.
2.Inadeq	5.(-) BRs	8.
3.Poor	6.	9.

Attic		
1.1/4 Fin	4.Full Fin	7.
2.1/2 Fin	5.Fl/Stair	8.
3.3/4 Fin	6.1/2Fl/St	9.None

Insulation		
1.Full	4.Minimal	7.
2.Heavy	5.Partial	8.
3.Capped	6.	9.None

Unfinished %

Grade & Factor		
1.E Grade	4.B Grade	7.AA
2.D Grade	5.A Grade	8.AAAA Gra
3.C Grade	6.A+	9.Same

SQFT (Footprint)

Condition		
1.Poor	4.Avg	7.V G
2.Fair	5.Avg+	8.Exc
3.Avg-	6.Good	9.Same

Phys. % Good

Funct. % Good

Functional Code		
1.Incomp	4.Small Si	7.Layout
2.Overbuil	5.CDU	8.Other
3.Delap	6.Style	9.None

Econ. % Good

Economic Code		
0.None	3.No Power	9.None
1.Location	4.Generate	8.
2.Encroach	5.Misc	9.

Entrance Code 5 Estimated		
1.Interior	4.Vacant	7.
2.Refusal	5.Estimate	8.
3.Informed	6.	9.

Information Code 5 Estimate		
1.Owner	4.Agent	7.
2.Relative	5.Estimate	8.
3.Tenant	6.Other	9.

Date Inspected 4-16-2015

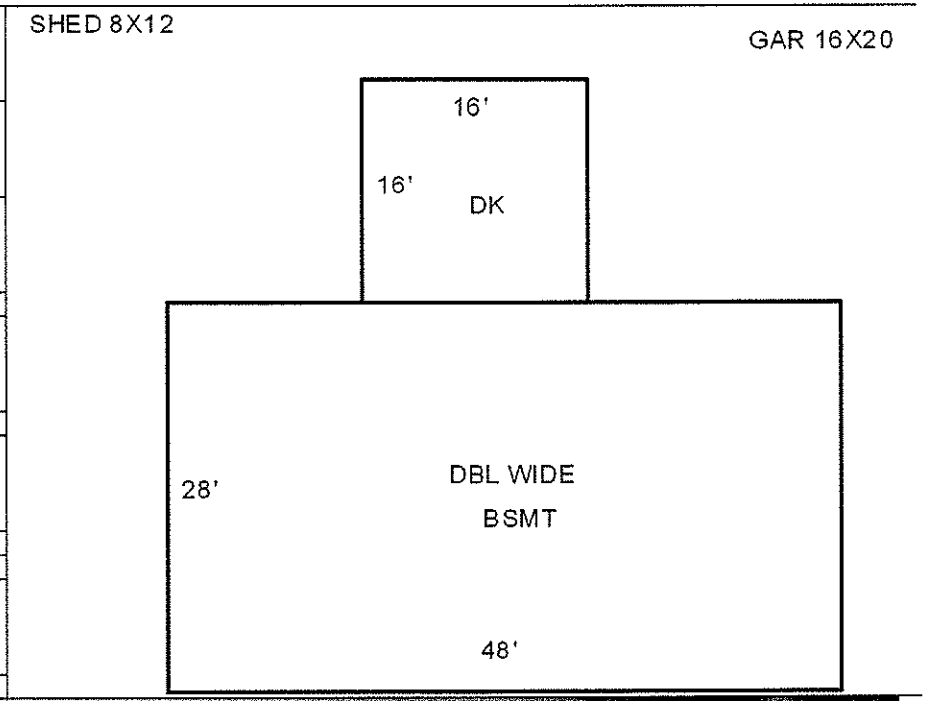

Additions, Outbuildings & Improvements

Type	Year	Units	Grade	Cond	Phys.	Funct.	Sound Value
960 28 MOBILE	2005	28x48	5 100	5	0 %	100 %	
68 Wood Deck	0	256	3 100	0	0 %	100 %	
24 Frame Shed	2015	96	3 100	4	0 %	100 %	
23 Frame Garage	2015	320	3 100	4	0 %	100 %	
					%	%	
					%	%	
					%	%	
					%	%	
					%	%	
					%	%	

1.ONE STORY FRAM
2.TWO STORY FRAM
3.THREE STORY FR
4.1 & 1/2 STORY
5.1 & 3/4 STORY
6.2 & 1/2 STORY
21.Open Frame Por
22.Encl Frame Por
23.Frame Garage
24.Frame Shed
25.Frame Bay Wind
26.1SFr Overhang
27.Unfin Basement
28.Unfinished Att
29.Finished Attic

Map Lot R08-028-098 Account 604 Location 7 ARUNDEL DRIVE Card 1 Of 1 8-31-2016

BLAKE, MATTHEW

7 ARUNDEL DR

LISBON ME 04250

Property Data

Neighborhood **18 PINEWOODS AREA**

Tree Growth Year **0**

TG MGT PLAN DATE **0**

BLDG PERMIT YEAR **0**

Zone/Land Use **1 GENERAL RESIDENTIAL**

Secondary Zone

Topography **1 Level**

1.Level	4.Below St	7.Steep
2.Rolling	5.Low	8.
3.Above St	6.Wet	9.

Utilities **4 Drilled Well** **6 Septic System**

1.Public	4.Dr Well	7.WELL & SEP
2.Water	5.Oth Prv Wa	8.HoldingTan
3.Sewer	6.Septic	9.P WTR/SEPT

Street **1 Public Paved**

1.PubPaved	4.PrivGrav	7.No Road
2.PrivPavd	5.R/W	8.No Legal
3.PubGravl	6.Long R/W	9.LandLkd

Interior Inspection **0**

CHANGE YR **0**

Sale Data

Sale Date

Price

Sale Type

1.Land	4.MOHOland	7.
2.L & B	5.MOHOw/o	8.
3.Building	6.	9.Distress

Financing

1.Convent	4.Seller	7.
2.FHA/VA	5.Private	8.
3.Assumed	6.Cash	9.Unknown

Validity

1.Valid	4.Split	7.Changes
2.Related	5.Partial	8.Other
3.Distress	6.Exempt	9.ABUTTER

Verified

1.Buyer	4.Agent	7.Family
2.Seller	5.Pub Rec	8.Other
3.Lender	6.MLS	9.

Assessment Record

Year	Land	Buildings	Exempt	Total
2009	0	48,910	0	48,910
2010	0	46,160	0	46,160
2011	0	46,160	0	46,160
2013	0	46,160	0	46,160
2015	0	46,160	0	46,160
2016	0	52,400	0	52,400

Land Data

Front Foot	Type	Effective Frontage	Effective Depth	Influence Factor	Influence Code
11.Primary Lot				%	
12.Additional I				%	
13.Additional II				%	
14.Additional III				%	
15.Additional IV				%	
				%	
				%	
Square Foot		**Square Feet**			
16.Primary Lot				%	
17.Additional I				%	
18.Additional II				%	
19.Additional III				%	
20.Additional IV				%	
				%	
				%	
Fract. Acre		**Acreage/Sites**			
21.HOMESITE				%	
22.COMMERCIAL SIT				%	
23.INDUSTRIAL SIT				%	
Acres				%	
27.REAR 1-5				%	
28.REAR 6-10				%	
29.REAR 11-20				%	
30.REAR 21 +				%	
34.Farmland SW					
35.Farmland MW					

Total Acreage 0.00

Influence Codes

1.VACANCY
2.Excess Frtg
3.Topography
4.Size/Shape
5.Access
6.Restriction
7.Access/Topo
8.ENV-OPEN SPACE
9.Fract Share
Acres
36.Farmland HW
37.T G Softwood
38.T G Mixed Woo
39.T G Hardwood
40.Gravel Pit
41.RP/Wetland/Was
42.Leased or MH S
43.Condo Site
44.SITE IMPROVEME
46.Waste
47.Common Land
48.PRIME COMM LOT
49.SECONDARY COMM
50.MARGINAL COMM
51.UTILITY ROW
52.TOWER SITE
53.PASTURE

Inspection Witnessed By:

X Date

No./Date	Description	Date Insp.

Notes:

2005 BURLINGTON 28 X 52
NWD 729 JEAC

LISBON

LISBON

Map Lot R08-028-098 | Account 604 | Location 7 ARUNDEL DRIVE | Card 1 Of 1 | 8-31-2016

Building Style		
1.Conv.	5.Garrison	9.DW
2.Ranch	6.Contemp	10.BERM
3.R Ranch	7.Seasonal	11.COMM &
4.Cape	8.Primitiv	12.

Dwelling Units

Other Units

Stories		
1.1	4.1.5	7.3.5
2.2	5.1.75	8.
3.3	6.2.5	9.

Exterior Walls		
1.Clapboar	5.T-111	9.Cem.Boar
2.WD.SH.	6.BR/Stone	10.Log
3.Compos.	7.Novelty	11.Other
4.ASB/ASP	8.AL/Vinyl	12.BLOCK

Roof Surface		
1.Asphalt	4.Composit	7.Metal RS
2.Slate	5.Wood	8.
3.Metal LC	6.Other	9.

SF Masonry Trim

BUILDING USE

OPEN-4-CUSTOM

Year Built

Year Remodeled

Foundation		
1.Concrete	4.Wood	7.DirtFlr
2.C Block	5.Slab	8.
3.Br/Stone	6.Piers	9.

Basement		
1.1/4 Bmt	4.Full Bmt	7.
2.1/2 Bmt	5.Crawl	8.
3.3/4 Bmt	6.1stFlUnf	9.None

Bsmt Gar # Cars

Wet Basement		
1.Dry	4.Dirt/Dry	7.
2.Damp	5.Dirt/Dmp	8.
3.Wet	6.Dirt/Wet	9.

SF Bsmt Living

Fin Bsmt Grade

Electrical-Amps

Heat Type 100%		
1.HWBB	5.FWA	9.No Heat
2.Radiator	6.GravWA	10.RIN/MON
3.RadFloor	7.Electric	11.
4.Steam	8.Fl/Wall	12.

Cool Type 0%		
1.Central	4.W&C Air	7.
2.Evapor	5.	8.
3.H Pump	6.	9.None

Kitchen Style		
1.Good	4.Obsolete	7.
2.Typical	5.	8.
3.Old Type	6.	9.None

Bath(s) Style		
1.Good	4.Obsolete	7.
2.Typical	5.	8.
3.Old Type	6.	9.None

Rooms

Bedrooms

Full Baths

Half Baths

Addn Fixtures

Fireplaces

TRIO Software
A Division of Harris Computer Systems

Layout		
1.Typical	4.(-) BR	7.
2.Inadeq	5.(-) BRs	8.
3.Poor	6.	9.

Attic		
1.1/4 Fin	4.Full Fin	7.
2.1/2 Fin	5.Fl/Stair	8.
3.3/4 Fin	6.1/2Fl/St	9.None

Insulation		
1.Full	4.Minimal	7.
2.Heavy	5.Partial	8.
3.Capped	6.	9.None

Unfinished %

Grade & Factor		
1.E Grade	4.B Grade	7.AA
2.D Grade	5.A Grade	8.AAAA Gra
3.C Grade	6.A+	9.Same

SQFT (Footprint)

Condition		
1.Poor	4.Avg	7.V G
2.Fair	5.Avg+	8.Exc
3.Avg-	6.Good	9.Same

Phys. % Good

Funct. % Good

Functional Code		
1.Incomp	4.Small Si	7.Layout
2.Overbuil	5.CDU	8.Other
3.Delap	6.Style	9.None

Econ. % Good

Economic Code		
0.None	3.No Power	9.None
1.Location	4.Generate	8.
2.Encroach	5.Misc	9.

Entrance Code 5 Estimated		
1.Interior	4.Vacant	7.
2.Refusal	5.Estimate	8.
3.Informed	6.	9.

Information Code 5 Estimate		
1.Owner	4.Agent	7.
2.Relative	5.Estimate	8.
3.Tenant	6.Other	9.

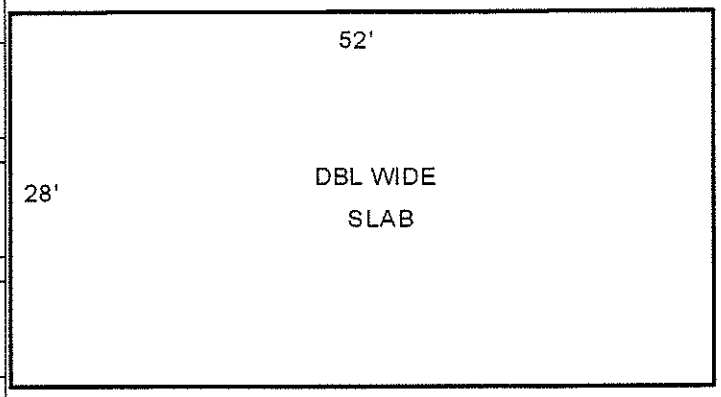



Date Inspected 4-16-2015

Additions, Outbuildings & Improvements

Type	Year	Units	Grade	Cond	Phys.	Funct.	Sound Value
960 28 MOBILE	2006	28x52	5 100	4	0 %	100 %	
24 Frame Shed	0	112	3 100	4	0 %	100 %	
					%	%	
					%	%	
					%	%	
					%	%	
					%	%	
					%	%	
					%	%	
					%	%	

1.ONE STORY FRAM
2.TWO STORY FRAM
3.THREE STORY FR
4.1 & 1/2 STORY
5.1 & 3/4 STORY
6.2 & 1/2 STORY
21.Open Frame Por
22.Encl Frame Por
23.Frame Garage
24.Frame Shed
25.Frame Bay Wind
26.1SFr Overhang
27.Unfin Basement
28.Unfinished Att
29.Finished Attic

Map Lot R08-028-099 Account 216 Location 5 ARUNDEL DRIVE Card 1 Of 1 8-31-2016

BABINE, WILLIAM

5 ARUNDEL DR

LISBON ME 04250

Inspection Witnessed By:

X Date

No./Date	Description	Date Insp.

Notes:

2006 BURLINGTON(SPRINGVALE
NDW 747AG

LISBON

Property Data

Neighborhood **18 PINEWOODS AREA**

Tree Growth Year **0**

TG MGT PLAN DATE **0**

BLDG PERMIT YEAR **0**

Zone/Land Use **1 GENERAL RESIDENTIAL**

Secondary Zone

Topography **1 Level**

1.Level 4.Below St 7.Steep
2.Rolling 5.Low 8.
3.Above St 6.Wet 9.

Utilities **4 Drilled Well** **6 Septic System**

1.Public 4.Dr Well 7.WELL & SEP
2.Water 5.Oth Prv Wa 8.HoldingTan
3.Sewer 6.Septic 9.P WTR/SEPT

Street **1 Public Paved**

1.PubPaved 4.PrivGrav 7.No Road
2.PrivPavd 5.R/W 8.No Legal
3.PubGravl 6.Long R/W 9.LandLkd

Interior Inspection **0**

CHANGE YR **0**

Sale Data

Sale Date

Price

Sale Type

1.Land 4.MOHOland 7.
2.L & B 5.MOHOw/o 8.
3.Building 6. 9.Distress

Financing

1.Convent 4.Seller 7.
2.FHA/VA 5.Private 8.
3.Assumed 6.Cash 9.Unknown

Validity

1.Valid 4.Split 7.Changes
2.Related 5.Partial 8.Other
3.Distress 6.Exempt 9.ABUTTER

Verified

1.Buyer 4.Agent 7.Family
2.Seller 5.Pub Rec 8.Other
3.Lender 6.MLS 9.

Assessment Record

Year	Land	Buildings	Exempt	Total
2009	0	52,970	7,280	45,690
2010	0	50,400	12,800	37,600
2011	0	50,400	13,280	37,120
2013	0	50,400	13,600	36,800
2015	0	50,400	13,920	36,480
2016	0	62,000	21,000	41,000

Land Data

Front Foot	Type	Effective Frontage	Effective Depth	Influence Factor	Influence Code
11.Primary Lot				%	
12.Additional I				%	
13.Additional II				%	
14.Additional III				%	
15.Additional IV				%	
				%	
				%	
Square Foot		**Square Feet**			
16.Primary Lot				%	
17.Additional I				%	
18.Additional II				%	
19.Additional III				%	
20.Additional IV				%	
				%	
				%	
Fract. Acre		**Acreage/Sites**			
21.HOMESITE				%	
22.COMMERCIAL SIT				%	
23.INDUSTRIAL SIT				%	
Acres				%	
27.REAR 1-5				%	
28.REAR 6-10				%	
29.REAR 11-20				%	
30.REAR 21 +				%	
34.Farmland SW					
35.Farmland MW					

Total Acreage 0.00

Influence Codes

1.VACANCY
2.Excess Frtg
3.Topography
4.Size/Shape
5.Access
6.Restriction
7.Access/Topo
8.ENV-OPEN SPACE
9.Fract Share
Acres
36.Farmland HW
37.T G Softwood
38.T G Mixed Woo
39.T G Hardwood
40.Gravel Pit
41.RP/Wetland/Was
42.Leased or MH S
43.Condo Site
44.SITE IMPROVEME
46.Waste
47.Common Land
48.PRIME COMM LOT
49.SECONDARY COMM
50.MARGINAL COMM
51.UTILITY ROW
52.TOWER SITE
53.PASTURE

LISBON

Map Lot R08-028-099 | Account 216 | Location 5 ARUNDEL DRIVE | Card 1 Of 1 | 8-31-2016

Building Style		
1.Conv.	5.Garrison	9.DW
2.Ranch	6.Contemp	10.BERM
3.R Ranch	7.Seasonal	11.COMM &
4.Cape	8.Primitiv	12.

Dwelling Units

Other Units

Stories		
1.1	4.1.5	7.3.5
2.2	5.1.75	8.
3.3	6.2.5	9.

Exterior Walls		
1.Clapboar	5.T-111	9.Cem.Boar
2.WD.SH.	6.BR/Stone	10.Log
3.Compos.	7.Novelty	11.Other
4.ASB/ASP	8.AL/Vinyl	12.BLOCK

Roof Surface		
1.Asphalt	4.Composit	7.Metal RS
2.Slate	5.Wood	8.
3.Metal LC	6.Other	9.

SF Masonry Trim

BUILDING USE

OPEN-4-CUSTOM

Year Built

Year Remodeled

Foundation		
1.Concrete	4.Wood	7.DirtFlr
2.C Block	5.Slab	8.
3.Br/Stone	6.Piers	9.

Basement		
1.1/4 Bmt	4.Full Bmt	7.
2.1/2 Bmt	5.Crawl	8.
3.3/4 Bmt	6.1stFlUnf	9.None

Bsmt Gar # Cars

Wet Basement		
1.Dry	4.Dirt/Dry	7.
2.Damp	5.Dirt/Dmp	8.
3.Wet	6.Dirt/Wet	9.

SF Bsmt Living

Fin Bsmt Grade

Electrical-Amps

Heat Type 100%		
1.HWBB	5.FWA	9.No Heat
2.Radiator	6.GravWA	10.RIN/MON
3.RadFloor	7.Electric	11.
4.Steam	8.Fl/Wall	12.

Cool Type 0%		
1.Central	4.W&C Air	7.
2.Evapor	5.	8.
3.H Pump	6.	9.None

Kitchen Style		
1.Good	4.Obsolete	7.
2.Typical	5.	8.
3.Old Type	6.	9.None

Bath(s) Style		
1.Good	4.Obsolete	7.
2.Typical	5.	8.
3.Old Type	6.	9.None

Rooms

Bedrooms

Full Baths

Half Baths

Addn Fixtures

Fireplaces

TRIO Software
A Division of Harris Computer Systems

Layout		
1.Typical	4.(-) BR	7.
2.Inadeq	5.(-) BRs	8.
3.Poor	6.	9.

Attic		
1.1/4 Fin	4.Full Fin	7.
2.1/2 Fin	5.Fl/Stair	8.
3.3/4 Fin	6.1/2Fl/St	9.None

Insulation		
1.Full	4.Minimal	7.
2.Heavy	5.Partial	8.
3.Capped	6.	9.None

Unfinished %

Grade & Factor		
1.E Grade	4.B Grade	7.AA
2.D Grade	5.A Grade	8.AAAA Gra
3.C Grade	6.A+	9.Same

SQFT (Footprint)

Condition		
1.Poor	4.Avg	7.V G
2.Fair	5.Avg+	8.Exc
3.Avg-	6.Good	9.Same

Phys. % Good

Funct. % Good

Functional Code		
1.Incomp	4.Small Si	7.Layout
2.Overbuil	5.CDU	8.Other
3.Delap	6.Style	9.None

Econ. % Good

Economic Code		
0.None	3.No Power	9.None
1.Location	4.Generate	8.
2.Encroach	5.Misc	9.

Entrance Code 5 Estimated		
1.Interior	4.Vacant	7.
2.Refusal	5.Estimate	8.
3.Informed	6.	9.

Information Code 5 Estimate		
1.Owner	4.Agent	7.
2.Relative	5.Estimate	8.
3.Tenant	6.Other	9.

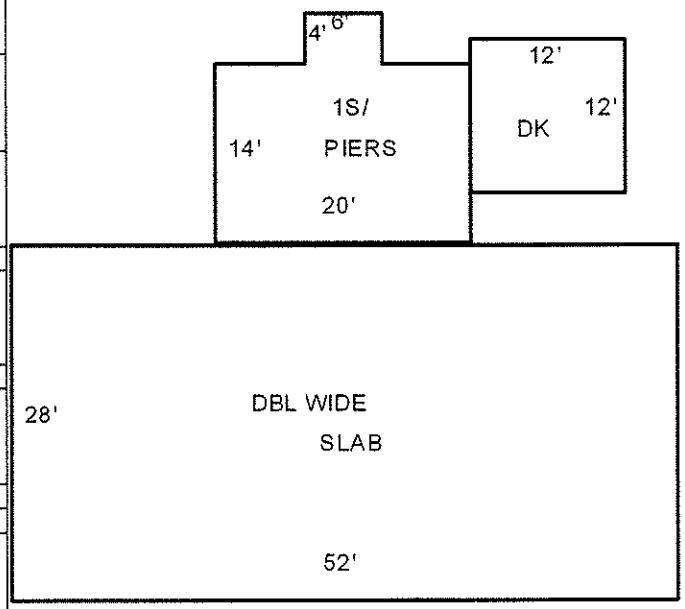



Date Inspected 4-16-2015

Additions, Outbuildings & Improvements

Type	Year	Units	Grade	Cond	Phys.	Funct.	Sound Value
960 28 MOBILE	2006	28x52	5 100	4	0 %	100 %	
1 ONE STORY	0	304	2 100	0	0 %	100 %	
68 Wood Deck	0	144	3 100	0	0 %	100 %	
24 Frame Shed	0	140	2 100	4	0 %	100 %	
					%	%	
					%	%	
					%	%	
					%	%	
					%	%	
					%	%	

1.ONE STORY FRAM
2.TWO STORY FRAM
3.THREE STORY FR
4.1 & 1/2 STORY
5.1 & 3/4 STORY
6.2 & 1/2 STORY
21.Open Frame Por
22.Encl Frame Por
23.Frame Garage
24.Frame Shed
25.Frame Bay Wind
26.1SFr Overhang
27.Unfin Basement
28.Unfinished Att
29.Finished Attic

Map Lot R08-028-100 Account 6 Location 3 ARUNDEL DRIVE Card 1 Of 1 8-31-2016

AARON HOMES
C/O ED WALL
PO BOX 427

LISBON ME 04250

Inspection Witnessed By:

X Date

No./Date	Description	Date Insp.

Notes:

LISBON

Property Data

Neighborhood **18 PINEWOODS AREA**

Tree Growth Year **0**

TG MGT PLAN DATE **0**

BLDG PERMIT YEAR **0**

Zone/Land Use **1 GENERAL RESIDENTIAL**

Secondary Zone

Topography **1 Level**

1.Level	4.Below St	7.Steep
2.Rolling	5.Low	8.
3.Above St	6.Wet	9.

Utilities **4 Drilled Well** **6 Septic System**

1.Public	4.Dr Well	7.WELL & SEP
2.Water	5.Oth Prv Wa	8.HoldingTan
3.Sewer	6.Septic	9.P WTR/SEPT

Street **1 Public Paved**

1.PubPaved	4.PrivGrav	7.No Road
2.PrivPavd	5.R/W	8.No Legal
3.PubGravl	6.Long R/W	9.LandLkd

Interior Inspection **0**

CHANGE YR **0**

Sale Data

Sale Date

Price

Sale Type

1.Land	4.MOHOland	7.
2.L & B	5.MOHOw/o	8.
3.Building	6.	9.Distress

Financing

1.Convent	4.Seller	7.
2.FHA/VA	5.Private	8.
3.Assumed	6.Cash	9.Unknown

Validity

1.Valid	4.Split	7.Changes
2.Related	5.Partial	8.Other
3.Distress	6.Exempt	9.ABUTTER

Verified

1.Buyer	4.Agent	7.Family
2.Seller	5.Pub Rec	8.Other
3.Lender	6.MLS	9.

Assessment Record

Year	Land	Buildings	Exempt	Total
2009	0	18,630	0	18,630
2010	0	24,600	0	24,600
2011	0	24,600	0	24,600
2013	0	24,600	0	24,600
2015	0	24,600	0	24,600
2016	0	39,000	0	39,000

Land Data

Front Foot	Type	Effective Frontage	Effective Depth	Influence Factor	Influence Code
11.Primary Lot				%	
12.Additional I				%	
13.Additional II				%	
14.Additional III				%	
15.Additional IV				%	
				%	
				%	
Square Foot		**Square Feet**			
16.Primary Lot				%	
17.Additional I				%	
18.Additional II				%	
19.Additional III				%	
20.Additional IV				%	
				%	
				%	
Fract. Acre		**Acreage/Sites**			
21.HOMESITE				%	
22.COMMERCIAL SIT				%	
23.INDUSTRIAL SIT				%	
Acres				%	
27.REAR 1-5				%	
28.REAR 6-10				%	
29.REAR 11-20				%	
30.REAR 21 +				%	
34.Farmland SW					
35.Farmland MW					

Total Acreage 0.00

Influence Codes

1.VACANCY
2.Excess Frtg
3.Topography
4.Size/Shape
5.Access
6.Restriction
7.Access/Topo
8.ENV-OPEN SPACE
9.Fract Share
Acres
36.Farmland HW
37.T G Softwood
38.T G Mixed Woo
39.T G Hardwood
40.Gravel Pit
41.RP/Wetland/Was
42.Leased or MH S
43.Condo Site
44.SITE IMPROVEME
46.Waste
47.Common Land
48.PRIME COMM LOT
49.SECONDARY COMM
50.MARGINAL COMM
51.UTILITY ROW
52.TOWER SITE
53.PASTURE

LISBON

Map Lot R08-028-100 | Account 6 | Location 3 ARUNDEL DRIVE | Card 1 Of 1 | 8-31-2016

Building Style		
1.Conv.	5.Garrison	9.DW
2.Ranch	6.Contemp	10.BERM
3.R Ranch	7.Seasonal	11.COMM &
4.Cape	8.Primitiv	12.

Dwelling Units

Other Units

Stories		
1.1	4.1.5	7.3.5
2.2	5.1.75	8.
3.3	6.2.5	9.

Exterior Walls		
1.Clapboar	5.T-111	9.Cem.Boar
2.WD.SH.	6.BR/Stone	10.Log
3.Compos.	7.Novelty	11.Other
4.ASB/ASP	8.AL/Vinyl	12.BLOCK

Roof Surface		
1.Asphalt	4.Composit	7.Metal RS
2.Slate	5.Wood	8.
3.Metal LC	6.Other	9.

SF Masonry Trim

BUILDING USE

OPEN-4-CUSTOM

Year Built

Year Remodeled

Foundation		
1.Concrete	4.Wood	7.DirtFlr
2.C Block	5.Slab	8.
3.Br/Stone	6.Piers	9.

Basement		
1.1/4 Bmt	4.Full Bmt	7.
2.1/2 Bmt	5.Crawl	8.
3.3/4 Bmt	6.1stFlUnf	9.None

Bsmt Gar # Cars

Wet Basement		
1.Dry	4.Dirt/Dry	7.
2.Damp	5.Dirt/Dmp	8.
3.Wet	6.Dirt/Wet	9.

SF Bsmt Living

Fin Bsmt Grade

Electrical-Amps

Heat Type 100%		
1.HWBB	5.FWA	9.No Heat
2.Radiator	6.GravWA	10.RIN/MON
3.RadFloor	7.Electric	11.
4.Steam	8.Fl/Wall	12.

Cool Type 0%		
1.Central	4.W&C Air	7.
2.Evapor	5.	8.
3.H Pump	6.	9.None

Kitchen Style		
1.Good	4.Obsolete	7.
2.Typical	5.	8.
3.Old Type	6.	9.None

Bath(s) Style		
1.Good	4.Obsolete	7.
2.Typical	5.	8.
3.Old Type	6.	9.None

Rooms

Bedrooms

Full Baths

Half Baths

Addn Fixtures

Fireplaces

TRIO Software
A Division of Harris Computer Systems

Layout		
1.Typical	4.(-) BR	7.
2.Inadeq	5.(-) BRs	8.
3.Poor	6.	9.

Attic		
1.1/4 Fin	4.Full Fin	7.
2.1/2 Fin	5.Fl/Stair	8.
3.3/4 Fin	6.1/2Fl/St	9.None

Insulation		
1.Full	4.Minimal	7.
2.Heavy	5.Partial	8.
3.Capped	6.	9.None

Unfinished %

Grade & Factor		
1.E Grade	4.B Grade	7.AA
2.D Grade	5.A Grade	8.AAAA Gra
3.C Grade	6.A+	9.Same

SQFT (Footprint)

Condition		
1.Poor	4.Avg	7.V G
2.Fair	5.Avg+	8.Exc
3.Avg-	6.Good	9.Same

Phys. % Good

Funct. % Good

Functional Code		
1.Incomp	4.Small Si	7.Layout
2.Overbuil	5.CDU	8.Other
3.Delap	6.Style	9.None

Econ. % Good

Economic Code		
0.None	3.No Power	9.None
1.Location	4.Generate	8.
2.Encroach	5.Misc	9.

Entrance Code 0		
1.Interior	4.Vacant	7.
2.Refusal	5.Estimate	8.
3.Informed	6.	9.

Information Code 0		
1.Owner	4.Agent	7.
2.Relative	5.Estimate	8.
3.Tenant	6.Other	9.

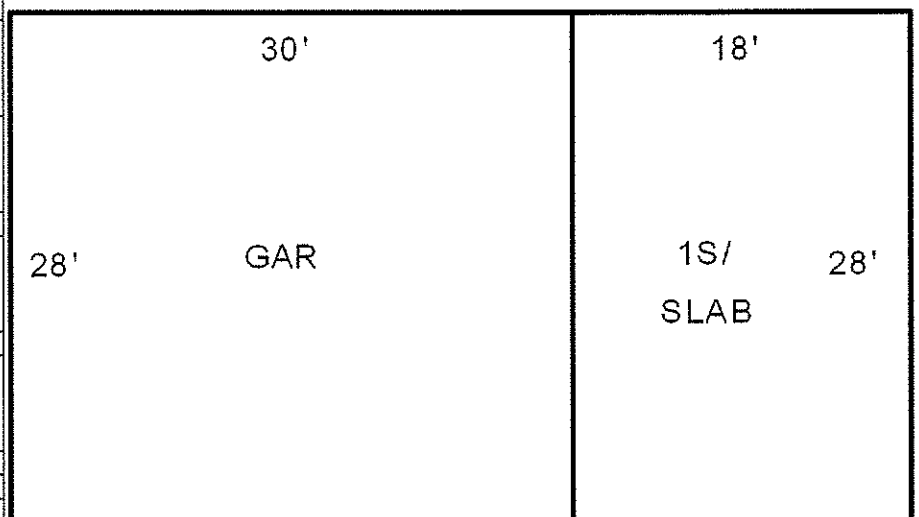

Date Inspected

Additions, Outbuildings & Improvements

Type	Year	Units	Grade	Cond	Phys.	Funct.	Sound Value
1 ONE STORY	1999	504	3 100	4	0 %	100 %	
23 Frame Garage	1999	840	3 100	4	0 %	100 %	
					%	%	
					%	%	
					%	%	
					%	%	
					%	%	
					%	%	
					%	%	
					%	%	

1.ONE STORY FRAM
2.TWO STORY FRAM
3.THREE STORY FR
4.1 & 1/2 STORY
5.1 & 3/4 STORY
6.2 & 1/2 STORY
21.Open Frame Por
22.Encl Frame Por
23.Frame Garage
24.Frame Shed
25.Frame Bay Wind
26.1SFr Overhang
27.Unfin Basement
28.Unfinished Att
29.Finished Attic



Map Lot R08-028-101 Account 3557 Location 1 ARUNDEL DRIVE Card 1 Of 1 8-31-2016

LACOMBE, RICHARD &
CHRISTINE
PO BOX 424

LISBON ME 04250

Inspection Witnessed By:

X Date

No./Date	Description	Date Insp.

Notes:

1990 BURLINGTON 28X60
474HJAC MODEL - HARRISON

LISBON

Property Data

Neighborhood **18 PINEWOODS AREA**

Tree Growth Year **0**

TG MGT PLAN DATE **0**

BLDG PERMIT YEAR **0**

Zone/Land Use **1 GENERAL RESIDENTIAL**

Secondary Zone

Topography **1 Level**

1.Level	4.Below St	7.Steep
2.Rolling	5.Low	8.
3.Above St	6.Wet	9.

Utilities **4 Drilled Well** **6 Septic System**

1.Public	4.Dr Well	7.WELL & SEP
2.Water	5.Oth Prv Wa	8.HoldingTan
3.Sewer	6.Septic	9.P WTR/SEPT

Street **1 Public Paved**

1.PubPaved	4.PrivGrav	7.No Road
2.PrivPavd	5.R/W	8.No Legal
3.PubGravl	6.Long R/W	9.LandLkd

Interior Inspection **0**

CHANGE YR **0**

Sale Data

Sale Date

Price

Sale Type

1.Land	4.MOHOland	7.
2.L & B	5.MOHOw/o	8.
3.Building	6.	9.Distress

Financing

1.Convent	4.Seller	7.
2.FHA/VA	5.Private	8.
3.Assumed	6.Cash	9.Unknown

Validity

1.Valid	4.Split	7.Changes
2.Related	5.Partial	8.Other
3.Distress	6.Exempt	9.ABUTTER

Verified

1.Buyer	4.Agent	7.Family
2.Seller	5.Pub Rec	8.Other
3.Lender	6.MLS	9.

Assessment Record

Year	Land	Buildings	Exempt	Total
2009	0	34,000	7,280	26,720
2010	0	34,000	8,000	26,000
2011	0	34,000	8,300	25,700
2013	0	34,000	8,500	25,500
2015	0	34,000	8,700	25,300
2016	0	47,700	15,000	32,700

Land Data

Front Foot	Type	Effective Frontage	Effective Depth	Influence Factor	Influence Code
11.Primary Lot				%	
12.Additional I				%	
13.Additional II				%	
14.Additional III				%	
15.Additional IV				%	
				%	
				%	
Square Foot		**Square Feet**			
16.Primary Lot				%	
17.Additional I				%	
18.Additional II				%	
19.Additional III				%	
20.Additional IV				%	
				%	
				%	
Fract. Acre		**Acreage/Sites**			
21.HOMESITE				%	
22.COMMERCIAL SIT				%	
23.INDUSTRIAL SIT				%	
Acres				%	
27.REAR 1-5				%	
28.REAR 6-10				%	
29.REAR 11-20				%	
30.REAR 21 +				%	
34.Farmland SW					
35.Farmland MW					

Total Acreage 0.00

Influence Codes

1.VACANCY
2.Excess Frtg
3.Topography
4.Size/Shape
5.Access
6.Restriction
7.Access/Topo
8.ENV-OPEN SPACE
9.Fract Share
Acres
36.Farmland HW
37.T G Softwood
38.T G Mixed Woo
39.T G Hardwood
40.Gravel Pit
41.RP/Wetland/Was
42.Leased or MH S
43.Condo Site
44.SITE IMPROVEME
46.Waste
47.Common Land
48.PRIME COMM LOT
49.SECONDARY COMM
50.MARGINAL COMM
51.UTILITY ROW
52.TOWER SITE
53.PASTURE

LISBON

Map Lot R08-028-101 | Account 3557 | Location 1 ARUNDEL DRIVE | Card 1 Of 1 | 8-31-2016

Building Style		
1.Conv.	5.Garrison	9.DW
2.Ranch	6.Contemp	10.BERM
3.R Ranch	7.Seasonal	11.COMM &
4.Cape	8.Primitiv	12.

Dwelling Units
Other Units
Stories

1.1	4.1.5	7.3.5
2.2	5.1.75	8.
3.3	6.2.5	9.

Exterior Walls		
1.Clapboar	5.T-111	9.Cem.Boar
2.WD.SH.	6.BR/Stone	10.Log
3.Compos.	7.Novelty	11.Other
4.ASB/ASP	8.AL/Vinyl	12.BLOCK

Roof Surface		
1.Asphalt	4.Composit	7.Metal RS
2.Slate	5.Wood	8.
3.Metal LC	6.Other	9.

SF Masonry Trim
BUILDING USE
OPEN-4-CUSTOM
Year Built
Year Remodeled

Foundation		
1.Concrete	4.Wood	7.DirtFlr
2.C Block	5.Slab	8.
3.Br/Stone	6.Piers	9.

Basement		
1.1/4 Bmt	4.Full Bmt	7.
2.1/2 Bmt	5.Crawl	8.
3.3/4 Bmt	6.1stFlUnf	9.None

Bsmt Gar # Cars

Wet Basement		
1.Dry	4.Dirt/Dry	7.
2.Damp	5.Dirt/Dmp	8.
3.Wet	6.Dirt/Wet	9.

SF Bsmt Living
Fin Bsmt Grade
Electrical-Amps

Heat Type 100%		
1.HWBB	5.FWA	9.No Heat
2.Radiator	6.GravWA	10.RIN/MON
3.RadFloor	7.Electric	11.
4.Steam	8.Fl/Wall	12.

Cool Type 0%		
1.Central	4.W&C Air	7.
2.Evapor	5.	8.
3.H Pump	6.	9.None

Kitchen Style		
1.Good	4.Obsolete	7.
2.Typical	5.	8.
3.Old Type	6.	9.None

Bath(s) Style		
1.Good	4.Obsolete	7.
2.Typical	5.	8.
3.Old Type	6.	9.None

Rooms
Bedrooms
Full Baths
Half Baths
Addn Fixtures
Fireplaces

TRIO Software
A Division of Harris Computer Systems

Layout		
1.Typical	4.(-) BR	7.
2.Inadeq	5.(-) BRs	8.
3.Poor	6.	9.

Attic		
1.1/4 Fin	4.Full Fin	7.
2.1/2 Fin	5.Fl/Stair	8.
3.3/4 Fin	6.1/2Fl/St	9.None

Insulation		
1.Full	4.Minimal	7.
2.Heavy	5.Partial	8.
3.Capped	6.	9.None

Unfinished %

Grade & Factor		
1.E Grade	4.B Grade	7.AA
2.D Grade	5.A Grade	8.AAAA Gra
3.C Grade	6.A+	9.Same

SQFT (Footprint)

Condition		
1.Poor	4.Avg	7.V G
2.Fair	5.Avg+	8.Exc
3.Avg-	6.Good	9.Same

Phys. % Good
Funct. % Good

Functional Code		
1.Incomp	4.Small Si	7.Layout
2.Overbuil	5.CDU	8.Other
3.Delap	6.Style	9.None

Econ. % Good

Economic Code		
0.None	3.No Power	9.None
1.Location	4.Generate	8.
2.Encroach	5.Misc	9.

Entrance Code 5 Estimated		
1.Interior	4.Vacant	7.
2.Refusal	5.Estimate	8.
3.Informed	6.	9.

Information Code 5 Estimate		
1.Owner	4.Agent	7.
2.Relative	5.Estimate	8.
3.Tenant	6.Other	9.

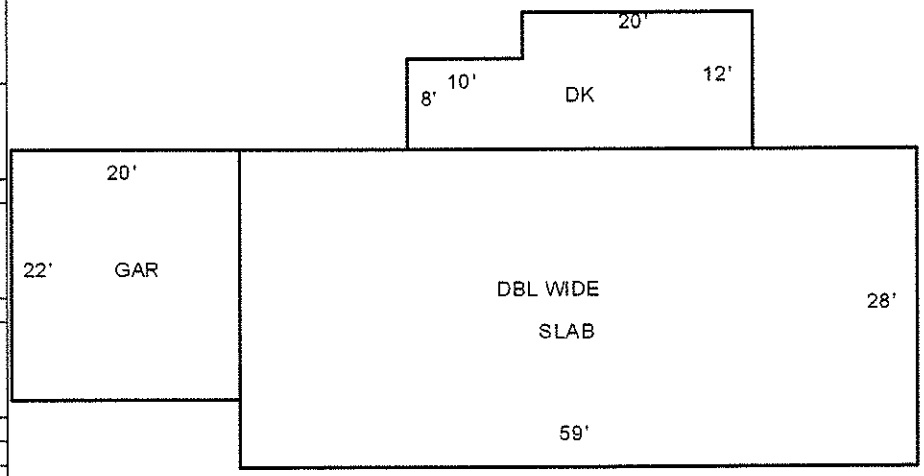



Date Inspected 4-17-2015

Additions, Outbuildings & Improvements

Type	Year	Units	Grade	Cond	Phys.	Funct.	Sound Value
960 28 MOBILE	1990	28x59	5 100	6	0 %	100 %	
68 Wood Deck	0	440	3 100	0	0 %	100 %	
23 Frame Garage	0	440	2 100	4	0 %	100 %	
					%	%	
					%	%	
					%	%	
					%	%	
					%	%	
					%	%	
					%	%	

1.ONE STORY FRAM
2.TWO STORY FRAM
3.THREE STORY FR
4.1 & 1/2 STORY
5.1 & 3/4 STORY
6.2 & 1/2 STORY
21.Open Frame Por
22.Encl Frame Por
23.Frame Garage
24.Frame Shed
25.Frame Bay Wind
26.1SFr Overhang
27.Unfin Basement
28.Unfinished Att
29.Finished Attic

Map Lot R08-028-102 Account 767 Location 1 NATANIS DRIVE Card 1 Of 1 8-31-2016

BRAGDON, MARK

1 NATANIS DR

LISBON ME 04250

Inspection Witnessed By:

X Date

No./Date	Description	Date Insp.

Notes:

28 X 64 PINEGROVE
GP 48061

LISBON

Property Data

Neighborhood **18 PINEWOODS AREA**

Tree Growth Year **0**

TG MGT PLAN DATE **0**

BLDG PERMIT YEAR **0**

Zone/Land Use **1 GENERAL RESIDENTIAL**

Secondary Zone

Topography **1 Level**

1.Level 4.Below St 7.Steep
2.Rolling 5.Low 8.
3.Above St 6.Wet 9.

Utilities **4 Drilled Well** **6 Septic System**

1.Public 4.Dr Well 7.WELL & SEP
2.Water 5.Oth Prv Wa 8.HoldingTan
3.Sewer 6.Septic 9.P WTR/SEPT

Street **1 Public Paved**

1.PubPaved 4.PrivGrav 7.No Road
2.PrivPavd 5.R/W 8.No Legal
3.PubGravl 6.Long R/W 9.LandLkd

Interior Inspection **0**

CHANGE YR **0**

Sale Data

Sale Date

Price

Sale Type

1.Land 4.MOHOland 7.
2.L & B 5.MOHOw/o 8.
3.Building 6. 9.Distress

Financing

1.Convent 4.Seller 7.
2.FHA/VA 5.Private 8.
3.Assumed 6.Cash 9.Unknown

Validity

1.Valid 4.Split 7.Changes
2.Related 5.Partial 8.Other
3.Distress 6.Exempt 9.ABUTTER

Verified

1.Buyer 4.Agent 7.Family
2.Seller 5.Pub Rec 8.Other
3.Lender 6.MLS 9.

Assessment Record

Year	Land	Buildings	Exempt	Total
2009	0	64,410	0	64,410
2010	0	56,560	0	56,560
2011	0	56,560	8,300	48,260
2013	0	56,560	8,500	48,060
2015	0	56,560	8,700	47,860
2016	0	67,400	15,000	52,400

Land Data

Front Foot	Type	Effective Frontage	Effective Depth	Influence Factor	Influence Code
11.Primary Lot				%	
12.Additional I				%	
13.Additional II				%	
14.Additional III				%	
15.Additional IV				%	
				%	
				%	
Square Foot		**Square Feet**			
16.Primary Lot				%	
17.Additional I				%	
18.Additional II				%	
19.Additional III				%	
20.Additional IV				%	
				%	
				%	
Fract. Acre		**Acreage/Sites**			
21.HOMESITE				%	
22.COMMERCIAL SIT				%	
23.INDUSTRIAL SIT				%	
Acres				%	
27.REAR 1-5				%	
28.REAR 6-10				%	
29.REAR 11-20				%	
30.REAR 21 +				%	
34.Farmland SW				%	
35.Farmland MW				%	

Total Acreage 0.00

Influence Codes

1.VACANCY
2.Excess Frtg
3.Topography
4.Size/Shape
5.Access
6.Restriction
7.Access/Topo
8.ENV-OPEN SPACE
9.Fract Share
Acres
36.Farmland HW
37.T G Softwood
38.T G Mixed Woo
39.T G Hardwood
40.Gravel Pit
41.RP/Wetland/Was
42.Leased or MH S
43.Condo Site
44.SITE IMPROVEME
46.Waste
47.Common Land
48.PRIME COMM LOT
49.SECONDARY COMM
50.MARGINAL COMM
51.UTILITY ROW
52.TOWER SITE
53.PASTURE

LISBON

Map Lot R08-028-102 | Account 767 | Location 1 NATANIS DRIVE | Card 1 Of 1 | 8-31-2016

Building Style		
1.Conv.	5.Garrison	9.DW
2.Ranch	6.Contemp	10.BERM
3.R Ranch	7.Seasonal	11.COMM &
4.Cape	8.Primitiv	12.

Dwelling Units
Other Units

Stories		
1.1	4.1.5	7.3.5
2.2	5.1.75	8.
3.3	6.2.5	9.

Exterior Walls		
1.Clapboar	5.T-111	9.Cem.Boar
2.WD.SH.	6.BR/Stone	10.Log
3.Compos.	7.Novelty	11.Other
4.ASB/ASP	8.AL/Vinyl	12.BLOCK

Roof Surface		
1.Asphalt	4.Composit	7.Metal RS
2.Slate	5.Wood	8.
3.Metal LC	6.Other	9.

SF Masonry Trim
BUILDING USE
OPEN-4-CUSTOM
Year Built
Year Remodeled

Foundation		
1.Concrete	4.Wood	7.DirtFlr
2.C Block	5.Slab	8.
3.Br/Stone	6.Piers	9.

Basement		
1.1/4 Bmt	4.Full Bmt	7.
2.1/2 Bmt	5.Crawl	8.
3.3/4 Bmt	6.1stFlUnf	9.None

Bsmt Gar # Cars

Wet Basement		
1.Dry	4.Dirt/Dry	7.
2.Damp	5.Dirt/Dmp	8.
3.Wet	6.Dirt/Wet	9.

SF Bsmt Living
Fin Bsmt Grade
Electrical-Amps

Heat Type 100%		
1.HWBB	5.FWA	9.No Heat
2.Radiator	6.GravWA	10.RIN/MON
3.RadFloor	7.Electric	11.
4.Steam	8.Fl/Wall	12.

Cool Type 0%		
1.Central	4.W&C Air	7.
2.Evapor	5.	8.
3.H Pump	6.	9.None

Kitchen Style		
1.Good	4.Obsolete	7.
2.Typical	5.	8.
3.Old Type	6.	9.None

Bath(s) Style		
1.Good	4.Obsolete	7.
2.Typical	5.	8.
3.Old Type	6.	9.None

Rooms
Bedrooms
Full Baths
Half Baths
Addn Fixtures
Fireplaces

TRIO Software
A Division of Harris Computer Systems

Layout		
1.Typical	4.(-) BR	7.
2.Inadeq	5.(-) BRs	8.
3.Poor	6.	9.

Attic		
1.1/4 Fin	4.Full Fin	7.
2.1/2 Fin	5.Fl/Stair	8.
3.3/4 Fin	6.1/2Fl/St	9.None

Insulation		
1.Full	4.Minimal	7.
2.Heavy	5.Partial	8.
3.Capped	6.	9.None

Unfinished %

Grade & Factor		
1.E Grade	4.B Grade	7.AA
2.D Grade	5.A Grade	8.AAAA Gra
3.C Grade	6.A+	9.Same

SQFT (Footprint)

Condition		
1.Poor	4.Avg	7.V G
2.Fair	5.Avg+	8.Exc
3.Avg-	6.Good	9.Same

Phys. % Good
Funct. % Good

Functional Code		
1.Incomp	4.Small Si	7.Layout
2.Overbuil	5.CDU	8.Other
3.Delap	6.Style	9.None

Econ. % Good

Economic Code		
0.None	3.No Power	9.None
1.Location	4.Generate	8.
2.Encroach	5.Misc	9.

Entrance Code 5 Estimated		
1.Interior	4.Vacant	7.
2.Refusal	5.Estimate	8.
3.Informed	6.	9.

Information Code 5 Estimate		
1.Owner	4.Agent	7.
2.Relative	5.Estimate	8.
3.Tenant	6.Other	9.

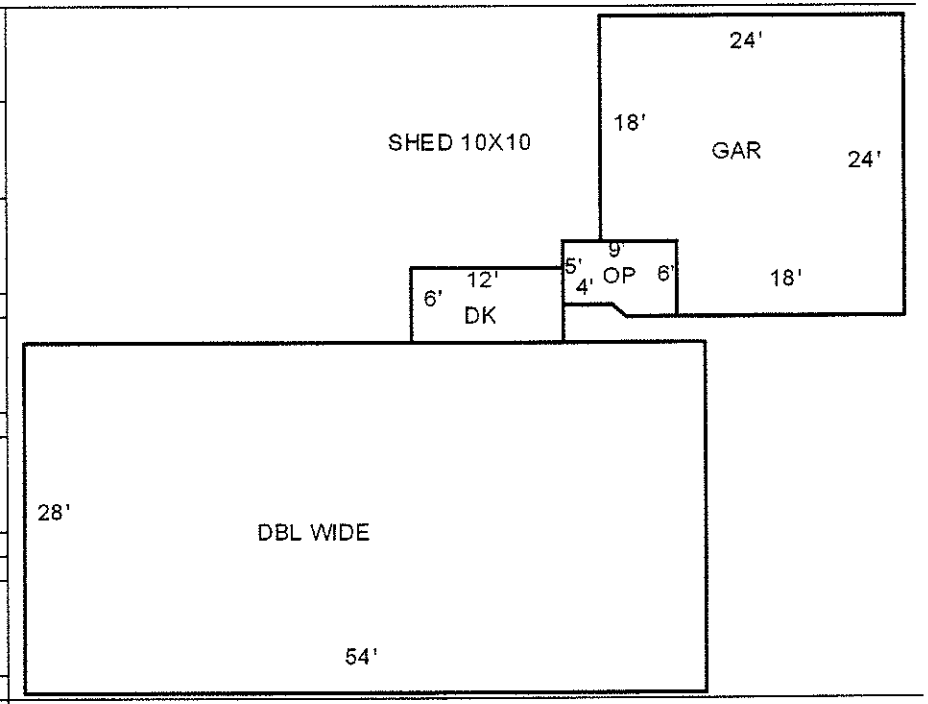

Date Inspected 4-17-2015

Additions, Outbuildings & Improvements

Type	Year	Units	Grade	Cond	Phys.	Funct.	Sound Value
960 28 MOBILE	2006	28x54	5 100	4	0 %	100 %	
68 Wood Deck	0	72	3 100	0	0 %	100 %	
21 Open Frame	0	50	3 100	0	0 %	100 %	
23 Frame Garage	0	540	3 100	4	0 %	100 %	
24 Frame Shed	0	100	3 100	4	0 %	100 %	
					%	%	
					%	%	
					%	%	
					%	%	
					%	%	

1.ONE STORY FRAM
2.TWO STORY FRAM
3.THREE STORY FR
4.1 & 1/2 STORY
5.1 & 3/4 STORY
6.2 & 1/2 STORY
21.Open Frame Por
22.Encl Frame Por
23.Frame Garage
24.Frame Shed
25.Frame Bay Wind
26.1SFr Overhang
27.Unfin Basement
28.Unfinished Att
29.Finished Attic

Map Lot R08-028-103 Account 2523 Location 3 NATANIS DRIVE Card 1 Of 1 8-31-2016

GLIDDEN, JOANNA

3 NATANIS DR

LISBON ME 04250

Property Data

Neighborhood **18 PINEWOODS AREA**

Tree Growth Year **0**

TG MGT PLAN DATE **0**

BLDG PERMIT YEAR **0**

Zone/Land Use **1 GENERAL RESIDENTIAL**

Secondary Zone

Topography **1 Level**

1.Level	4.Below St	7.Steep
2.Rolling	5.Low	8.
3.Above St	6.Wet	9.

Utilities **4 Drilled Well** **6 Septic System**

1.Public	4.Dr Well	7.WELL & SEP
2.Water	5.Oth Prv Wa	8.HoldingTan
3.Sewer	6.Septic	9.P WTR/SEPT

Street **1 Public Paved**

1.PubPaved	4.PrivGrav	7.No Road
2.PrivPavd	5.R/W	8.No Legal
3.PubGravl	6.Long R/W	9.LandLkd

Interior Inspection **0**

CHANGE YR **0**

Sale Data

Sale Date

Price

Sale Type

1.Land	4.MOHOland	7.
2.L & B	5.MOHOw/o	8.
3.Building	6.	9.Distress

Financing

1.Convent	4.Seller	7.
2.FHA/VA	5.Private	8.
3.Assumed	6.Cash	9.Unknown

Validity

1.Valid	4.Split	7.Changes
2.Related	5.Partial	8.Other
3.Distress	6.Exempt	9.ABUTTER

Verified

1.Buyer	4.Agent	7.Family
2.Seller	5.Pub Rec	8.Other
3.Lender	6.MLS	9.

Assessment Record

Year	Land	Buildings	Exempt	Total
2009	0	50,910	10,640	40,270
2010	0	41,500	12,800	28,700
2011	0	41,500	13,280	28,220
2013	0	41,500	13,600	27,900
2015	0	41,500	13,920	27,580
2016	0	59,800	21,000	38,800

Land Data

Front Foot	Type	Effective Frontage	Effective Depth	Influence Factor	Influence Code
11.Primary Lot				%	
12.Additional I				%	
13.Additional II				%	
14.Additional III				%	
15.Additional IV				%	
				%	
				%	
Square Foot		**Square Feet**			
16.Primary Lot				%	
17.Additional I				%	
18.Additional II				%	
19.Additional III				%	
20.Additional IV				%	
				%	
				%	
Fract. Acre		**Acreage/Sites**			
21.HOMESITE				%	
22.COMMERCIAL SIT				%	
23.INDUSTRIAL SIT				%	
Acres				%	
27.REAR 1-5				%	
28.REAR 6-10				%	
29.REAR 11-20				%	
30.REAR 21 +				%	
34.Farmland SW				%	
35.Farmland MW				%	

Total Acreage 0.00

Influence Codes

1.VACANCY
2.Excess Frtg
3.Topography
4.Size/Shape
5.Access
6.Restriction
7.Access/Topo
8.ENV-OPEN SPACE
9.Fract Share
Acres
36.Farmland HW
37.T G Softwood
38.T G Mixed Woo
39.T G Hardwood
40.Gravel Pit
41.RP/Wetland/Was
42.Leased or MH S
43.Condo Site
44.SITE IMPROVEME
46.Waste
47.Common Land
48.PRIME COMM LOT
49.SECONDARY COMM
50.MARGINAL COMM
51.UTILITY ROW
52.TOWER SITE
53.PASTURE

Inspection Witnessed By:

X Date

No./Date	Description	Date Insp.

Notes:

2005 REDMAN 28 X 60
12242174

LISBON

LISBON

Map Lot R08-028-103 | Account 2523 | Location 3 NATANIS DRIVE | Card 1 Of 1 | 8-31-2016

Building Style		
1.Conv.	5.Garrison	9.DW
2.Ranch	6.Contemp	10.BERM
3.R Ranch	7.Seasonal	11.COMM &
4.Cape	8.Primitiv	12.

Dwelling Units

Other Units

Stories		
1.1	4.1.5	7.3.5
2.2	5.1.75	8.
3.3	6.2.5	9.

Exterior Walls		
1.Clapboar	5.T-111	9.Cem.Boar
2.WD.SH.	6.BR/Stone	10.Log
3.Compos.	7.Novelty	11.Other
4.ASB/ASP	8.AL/Vinyl	12.BLOCK

Roof Surface		
1.Asphalt	4.Composit	7.Metal RS
2.Slate	5.Wood	8.
3.Metal LC	6.Other	9.

SF Masonry Trim

BUILDING USE

OPEN-4-CUSTOM

Year Built

Year Remodeled

Foundation		
1.Concrete	4.Wood	7.DirtFlr
2.C Block	5.Slab	8.
3.Br/Stone	6.Piers	9.

Basement		
1.1/4 Bmt	4.Full Bmt	7.
2.1/2 Bmt	5.Crawl	8.
3.3/4 Bmt	6.1stFlUnf	9.None

Bsmt Gar # Cars

Wet Basement		
1.Dry	4.Dirt/Dry	7.
2.Damp	5.Dirt/Dmp	8.
3.Wet	6.Dirt/Wet	9.

SF Bsmt Living

Fin Bsmt Grade

Electrical-Amps

Heat Type 100%		
1.HWBB	5.FWA	9.No Heat
2.Radiator	6.GravWA	10.RIN/MON
3.RadFloor	7.Electric	11.
4.Steam	8.Fl/Wall	12.

Cool Type 0%		
1.Central	4.W&C Air	7.
2.Evapor	5.	8.
3.H Pump	6.	9.None

Kitchen Style		
1.Good	4.Obsolete	7.
2.Typical	5.	8.
3.Old Type	6.	9.None

Bath(s) Style		
1.Good	4.Obsolete	7.
2.Typical	5.	8.
3.Old Type	6.	9.None

Rooms

Bedrooms

Full Baths

Half Baths

Addn Fixtures

Fireplaces

TRIO Software
A Division of Harris Computer Systems

Layout		
1.Typical	4.(-) BR	7.
2.Inadeq	5.(-) BRs	8.
3.Poor	6.	9.

Attic		
1.1/4 Fin	4.Full Fin	7.
2.1/2 Fin	5.Fl/Stair	8.
3.3/4 Fin	6.1/2Fl/St	9.None

Insulation		
1.Full	4.Minimal	7.
2.Heavy	5.Partial	8.
3.Capped	6.	9.None

Unfinished %

Grade & Factor		
1.E Grade	4.B Grade	7.AA
2.D Grade	5.A Grade	8.AAAA Gra
3.C Grade	6.A+	9.Same

SQFT (Footprint)

Condition		
1.Poor	4.Avg	7.V G
2.Fair	5.Avg+	8.Exc
3.Avg-	6.Good	9.Same

Phys. % Good

Funct. % Good

Functional Code		
1.Incomp	4.Small Sl	7.Layout
2.Overbuil	5.CDU	8.Other
3.Delap	6.Style	9.None

Econ. % Good

Economic Code		
0.None	3.No Power	9.None
1.Location	4.Generate	8.
2.Encroach	5.Misc	9.

Entrance Code 5 Estimated		
1.Interior	4.Vacant	7.
2.Refusal	5.Estimate	8.
3.Informed	6.	9.

Information Code 5 Estimate		
1.Owner	4.Agent	7.
2.Relative	5.Estimate	8.
3.Tenant	6.Other	9.

SHED 8X10

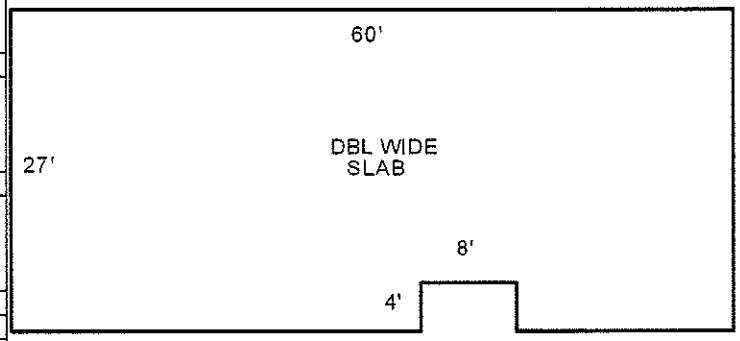

Date Inspected 4-17-2015

Additions, Outbuildings & Improvements

Type	Year	Units	Grade	Cond	Phys.	Funct.	Sound Value
960 28 MOBILE	2006	28x60	5 100	4	0 %	100 %	
24 Frame Shed	0	80	3 100	4	0 %	100 %	
					%	%	
					%	%	
					%	%	
					%	%	
					%	%	
					%	%	
					%	%	
					%	%	

1.ONE STORY FRAM
2.TWO STORY FRAM
3.THREE STORY FR
4.1 & 1/2 STORY
5.1 & 3/4 STORY
6.2 & 1/2 STORY
21.Open Frame Por
22.Encl Frame Por
23.Frame Garage
24.Frame Shed
25.Frame Bay Wind
26.1SFr Overhang
27.Unfin Basement
28.Unfinished Att
29.Finished Attic

Map Lot R08-028-108 Account 226 Location 2 NATANIS DRIVE Card 1 Of 1 8-31-2016

BALESTRIERI, BETTY

2 NATANIS DR

LISBON ME 04250

Property Data

Neighborhood **18 PINEWOODS AREA**

Tree Growth Year **0**

TG MGT PLAN DATE **0**

BLDG PERMIT YEAR **0**

Zone/Land Use **1 GENERAL RESIDENTIAL**

Secondary Zone

Topography

1.Level	4.Below St	7.Steep
2.Rolling	5.Low	8.
3.Above St	6.Wet	9.

Utilities

1.Public	4.Dr Well	7.WELL & SEP
2.Water	5.Oth Prv Wa	8.HoldingTan
3.Sewer	6.Septic	9.P WTR/SEPT

Street

1.PubPaved	4.PrivGrav	7.No Road
2.PrivPavd	5.R/W	8.No Legal
3.PubGravl	6.Long R/W	9.LandLkd

Interior Inspection **0**

CHANGE YR **0**

Sale Data

Sale Date

Price

Sale Type

1.Land	4.MOHOland	7.
2.L & B	5.MOHOw/o	8.
3.Building	6.	9.Distress

Financing

1.Convent	4.Seller	7.
2.FHA/VA	5.Private	8.
3.Assumed	6.Cash	9.Unknown

Validity

1.Valid	4.Split	7.Changes
2.Related	5.Partial	8.Other
3.Distress	6.Exempt	9.ABUTTER

Verified

1.Buyer	4.Agent	7.Family
2.Seller	5.Pub Rec	8.Other
3.Lender	6.MLS	9.

Assessment Record

Year	Land	Buildings	Exempt	Total
2009	0	65,960	7,280	58,680
2010	0	59,200	12,800	46,400
2011	0	59,200	13,280	45,920
2013	0	59,200	13,600	45,600
2015	0	59,200	13,920	45,280
2016	0	54,800	21,000	33,800

Land Data

Front Foot	Type	Effective Frontage	Effective Depth	Influence Factor	Influence Code
11.Primary Lot				%	
12.Additional I				%	
13.Additional II				%	
14.Additional III				%	
15.Additional IV				%	
				%	
				%	
Square Foot		**Square Feet**			
16.Primary Lot				%	
17.Additional I				%	
18.Additional II				%	
19.Additional III				%	
20.Additional IV				%	
				%	
				%	
Fract. Acre		**Acreage/Sites**			
21.HOMESITE	21	0.00		100 %	0
22.COMMERCIAL SIT				%	
23.INDUSTRIAL SIT				%	
Acres				%	
27.REAR 1-5				%	
28.REAR 6-10				%	
29.REAR 11-20				%	
30.REAR 21 +				%	
34.Farmland SW				%	
35.Farmland MW				%	

Total Acreage 0.00

Influence Codes

1.VACANCY
2.Excess Frtg
3.Topography
4.Size/Shape
5.Access
6.Restriction
7.Access/Topo
8.ENV-OPEN SPACE
9.Fract Share
Acres
36.Farmland HW
37.T G Softwood
38.T G Mixed Woo
39.T G Hardwood
40.Gravel Pit
41.RP/Wetland/Was
42.Leased or MH S
43.Condo Site
44.SITE IMPROVEME
46.Waste
47.Common Land
48.PRIME COMM LOT
49.SECONDARY COMM
50.MARGINAL COMM
51.UTILITY ROW
52.TOWER SITE
53.PASTURE

Inspection Witnessed By:

X Date

No./Date	Description	Date Insp.

Notes:

2007 BURLINGTON 28 X 52

LISBON

LISBON

Map Lot R08-028-108 | Account 226 | Location 2 NATANIS DRIVE | Card 1 Of 1 | 8-31-2016

Building Style		
1.Conv.	5.Garrison	9.DW
2.Ranch	6.Contemp	10.BERM
3.R Ranch	7.Seasonal	11.COMM &
4.Cape	8.Primitiv	12.

Dwelling Units

Other Units

Stories		
1.1	4.1.5	7.3.5
2.2	5.1.75	8.
3.3	6.2.5	9.

Exterior Walls		
1.Clapboar	5.T-111	9.Cem.Boar
2.WD.SH.	6.BR/Stone	10.Log
3.Compos.	7.Novelty	11.Other
4.ASB/ASP	8.AL/Vinyl	12.BLOCK

Roof Surface		
1.Asphalt	4.Composit	7.Metal RS
2.Slate	5.Wood	8.
3.Metal LC	6.Other	9.

SF Masonry Trim

BUILDING USE

OPEN-4-CUSTOM

Year Built

Year Remodeled

Foundation		
1.Concrete	4.Wood	7.DirtFlr
2.C Block	5.Slab	8.
3.Br/Stone	6.Piers	9.

Basement		
1.1/4 Bmt	4.Full Bmt	7.
2.1/2 Bmt	5.Crawl	8.
3.3/4 Bmt	6.1stFlUnf	9.None

Bsmt Gar # Cars

Wet Basement		
1.Dry	4.Dirt/Dry	7.
2.Damp	5.Dirt/Dmp	8.
3.Wet	6.Dirt/Wet	9.

SF Bsmt Living

Fin Bsmt Grade

Electrical-Amps

Heat Type 100%		
1.HWBB	5.FWA	9.No Heat
2.Radiator	6.GravWA	10.RIN/MON
3.RadFloor	7.Electric	11.
4.Steam	8.Fl/Wall	12.

Cool Type 0%		
1.Central	4.W&C Air	7.
2.Evapor	5.	8.
3.H Pump	6.	9.None

Kitchen Style		
1.Good	4.Obsolete	7.
2.Typical	5.	8.
3.Old Type	6.	9.None

Bath(s) Style		
1.Good	4.Obsolete	7.
2.Typical	5.	8.
3.Old Type	6.	9.None

Rooms

Bedrooms

Full Baths

Half Baths

Addn Fixtures

Fireplaces

TRIO Software
A Division of Harris Computer Systems

Layout		
1.Typical	4.(-) BR	7.
2.Inadeq	5.(-) BRs	8.
3.Poor	6.	9.

Attic		
1.1/4 Fin	4.Full Fin	7.
2.1/2 Fin	5.Fl/Stair	8.
3.3/4 Fin	6.1/2Fl/St	9.None

Insulation		
1.Full	4.Minimal	7.
2.Heavy	5.Partial	8.
3.Capped	6.	9.None

Unfinished %

Grade & Factor		
1.E Grade	4.B Grade	7.AA
2.D Grade	5.A Grade	8.AAAA Gra
3.C Grade	6.A+	9.Same

SQFT (Footprint)

Condition		
1.Poor	4.Avg	7.V G
2.Fair	5.Avg+	8.Exc
3.Avg-	6.Good	9.Same

Phys. % Good

Funct. % Good

Functional Code		
1.Incomp	4.Small Si	7.Layout
2.Overbuil	5.CDU	8.Other
3.Delap	6.Style	9.None

Econ. % Good

Economic Code		
0.None	3.No Power	9.None
1.Location	4.Generate	8.
2.Encroach	5.Misc	9.

Entrance Code 5 Estimated		
1.Interior	4.Vacant	7.
2.Refusal	5.Estimate	8.
3.Informed	6.	9.

Information Code 5 Estimate		
1.Owner	4.Agent	7.
2.Relative	5.Estimate	8.
3.Tenant	6.Other	9.

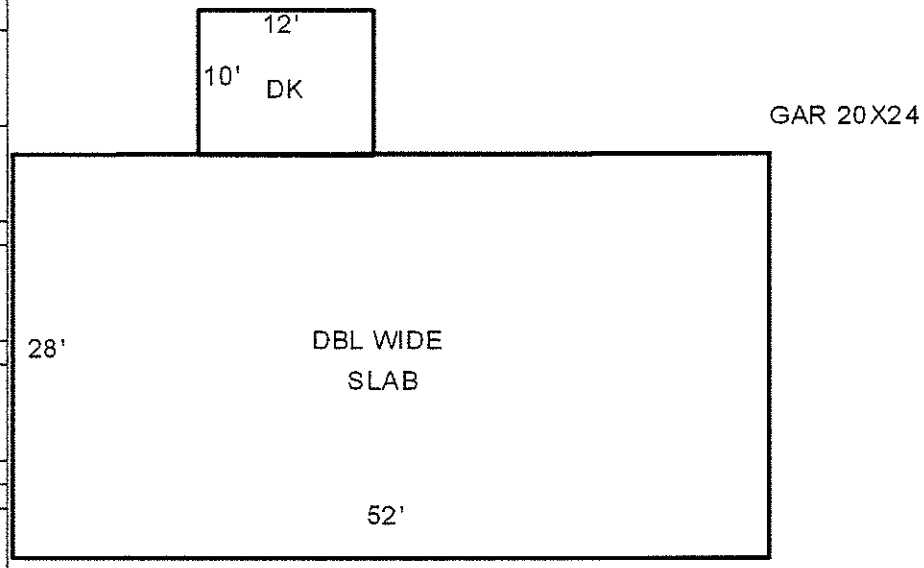

Date Inspected 4-17-2015

Additions, Outbuildings & Improvements

Type	Year	Units	Grade	Cond	Phys.	Funct.	Sound Value
960 28 MOBILE	2007	28x52	5 100	4	0 %	100 %	
68 Wood Deck	0	120	3 100	0	0 %	100 %	
24 Frame Shed	0	120	3 100	4	0 %	100 %	
					%	%	
					%	%	
					%	%	
					%	%	
					%	%	
					%	%	
					%	%	

1.ONE STORY FRAM
2.TWO STORY FRAM
3.THREE STORY FR
4.1 & 1/2 STORY
5.1 & 3/4 STORY
6.2 & 1/2 STORY
21.Open Frame Por
22.Encl Frame Por
23.Frame Garage
24.Frame Shed
25.Frame Bay Wind
26.1SFr Overhang
27.Unfin Basement
28.Unfinished Att
29.Finished Attic

Map Lot R08-028-109 Account 153 Location 4 NATANIS DRIVE Card 1 Of 1 8-31-2016

ARMSTRONG, DIANE &
MARK
4 NATANIS DR

LISBON ME 04250

Property Data

Neighborhood **18 PINEWOODS AREA**

Tree Growth Year **0**

TG MGT PLAN DATE **0**

BLDG PERMIT YEAR **0**

Zone/Land Use **1 GENERAL RESIDENTIAL**

Secondary Zone

Topography

1.Level	4.Below St	7.Steep
2.Rolling	5.Low	8.
3.Above St	6.Wet	9.

Utilities

1.Public	4.Dr Well	7.WELL & SEP
2.Water	5.Oth Prv Wa	8.HoldingTan
3.Sewer	6.Septic	9.P WTR/SEPT

Street

1.PubPaved	4.PrivGrav	7.No Road
2.PrivPavd	5.R/W	8.No Legal
3.PubGravl	6.Long R/W	9.LandLkd

Interior Inspection **0**

CHANGE YR **0**

Sale Data

Sale Date

Price

Sale Type

1.Land	4.MOHOland	7.
2.L & B	5.MOHOw/o	8.
3.Building	6.	9.Distress

Financing

1.Convent	4.Seller	7.
2.FHA/VA	5.Private	8.
3.Assumed	6.Cash	9.Unknown

Validity

1.Valid	4.Split	7.Changes
2.Related	5.Partial	8.Other
3.Distress	6.Exempt	9.ABUTTER

Verified

1.Buyer	4.Agent	7.Family
2.Seller	5.Pub Rec	8.Other
3.Lender	6.MLS	9.

Assessment Record

Year	Land	Buildings	Exempt	Total
2009	0	53,850	7,280	46,570
2010	0	59,520	8,000	51,520
2011	0	59,520	8,300	51,220
2013	0	59,520	8,500	51,020
2015	0	59,520	8,700	50,820
2016	0	64,400	15,000	49,400

Land Data

Front Foot	Type	Effective Frontage	Effective Depth	Influence Factor	Influence Code
11.Primary Lot				%	
12.Additional I				%	
13.Additional II				%	
14.Additional III				%	
15.Additional IV				%	
				%	
				%	

Square Foot	Square Feet	Influence Factor	Influence Code
16.Primary Lot		%	
17.Additional I		%	
18.Additional II		%	
19.Additional III		%	
20.Additional IV		%	
		%	
		%	

Fract. Acre	Acreage/Sites			
21.HOMESITE	21	0.00	100 %	0
22.COMMERCIAL SIT			%	
23.INDUSTRIAL SIT			%	
Acres			%	
27.REAR 1-5			%	
28.REAR 6-10			%	
29.REAR 11-20			%	
30.REAR 21 +			%	
34.Farmland SW				
35.Farmland MW				

Total Acreage 0.00

Influence Codes

1.VACANCY
2.Excess Frtg
3.Topography
4.Size/Shape
5.Access
6.Restriction
7.Access/Topo
8.ENV-OPEN SPACE
9.Fract Share
Acres
36.Farmland HW
37.T G Softwood
38.T G Mixed Woo
39.T G Hardwood
40.Gravel Pit
41.RP/Wetland/Was
42.Leased or MH S
43.Condo Site
44.SITE IMPROVEME
46.Waste
47.Common Land
48.PRIME COMM LOT
49.SECONDARY COMM
50.MARGINAL COMM
51.UTILITY ROW
52.TOWER SITE
53.PASTURE

Inspection Witnessed By:

X Date

No./Date	Description	Date Insp.

Notes:

BURLINGTON 52 X 28 1007
JH 891AC

LISBON

LISBON

Map Lot R08-028-109 | Account 153 | Location 4 NATANIS DRIVE | Card 1 Of 1 | 8-31-2016

Building Style		
1.Conv.	5.Garrison	9.DW
2.Ranch	6.Contemp	10.BERM
3.R Ranch	7.Seasonal	11.COMM &
4.Cape	8.Primitiv	12.

Dwelling Units
Other Units

Stories		
1.1	4.1.5	7.3.5
2.2	5.1.75	8.
3.3	6.2.5	9.

Exterior Walls		
1.Clapboar	5.T-111	9.Cem.Boar
2.WD.SH.	6.BR/Stone	10.Log
3.Compos.	7.Novelty	11.Other
4.ASB/ASP	8.AL/Vinyl	12.BLOCK

Roof Surface		
1.Asphalt	4.Composit	7.Metal RS
2.Slate	5.Wood	8.
3.Metal LC	6.Other	9.

SF Masonry Trim
BUILDING USE
OPEN-4-CUSTOM
Year Built
Year Remodeled

Foundation		
1.Concrete	4.Wood	7.DirtFlr
2.C Block	5.Slab	8.
3.Br/Stone	6.Piers	9.

Basement		
1.1/4 Bmt	4.Full Bmt	7.
2.1/2 Bmt	5.Crawl	8.
3.3/4 Bmt	6.1stFlUnf	9.None

Bsmt Gar # Cars

Wet Basement		
1.Dry	4.Dirt/Dry	7.
2.Damp	5.Dirt/Dmp	8.
3.Wet	6.Dirt/Wet	9.

SF Bsmt Living
Fin Bsmt Grade
Electrical-Amps

Heat Type 100%		
1.HWBB	5.FWA	9.No Heat
2.Radiator	6.GravWA	10.RIN/MON
3.RadFloor	7.Electric	11.
4.Steam	8.Fl/Wall	12.

Cool Type 0%		
1.Central	4.W&C Air	7.
2.Evapor	5.	8.
3.H Pump	6.	9.None

Kitchen Style		
1.Good	4.Obsolete	7.
2.Typical	5.	8.
3.Old Type	6.	9.None

Bath(s) Style		
1.Good	4.Obsolete	7.
2.Typical	5.	8.
3.Old Type	6.	9.None

Rooms
Bedrooms
Full Baths
Half Baths
Addn Fixtures
Fireplaces

TRIO Software
A Division of Harris Computer Systems

Layout		
1.Typical	4.(-) BR	7.
2.Inadeq	5.(-) BRs	8.
3.Poor	6.	9.

Attic		
1.1/4 Fin	4.Full Fin	7.
2.1/2 Fin	5.Fl/Stair	8.
3.3/4 Fin	6.1/2Fl/St	9.None

Insulation		
1.Full	4.Minimal	7.
2.Heavy	5.Partial	8.
3.Capped	6.	9.None

Unfinished %

Grade & Factor		
1.E Grade	4.B Grade	7.AA
2.D Grade	5.A Grade	8.AAAA Gra
3.C Grade	6.A+	9.Same

SQFT (Footprint)

Condition		
1.Poor	4.Avg	7.V G
2.Fair	5.Avg+	8.Exc
3.Avg-	6.Good	9.Same

Phys. % Good
Funct. % Good

Functional Code		
1.Incomp	4.Small Sl	7.Layout
2.Overbuil	5.CDU	8.Other
3.Delap	6.Style	9.None

Econ. % Good

Economic Code		
0.None	3.No Power	9.None
1.Location	4.Generate	8.
2.Encroach	5.Misc	9.

Entrance Code 5 Estimated		
1.Interior	4.Vacant	7.
2.Refusal	5.Estimate	8.
3.Informed	6.	9.

Information Code 5 Estimate		
1.Owner	4.Agent	7.
2.Relative	5.Estimate	8.
3.Tenant	6.Other	9.

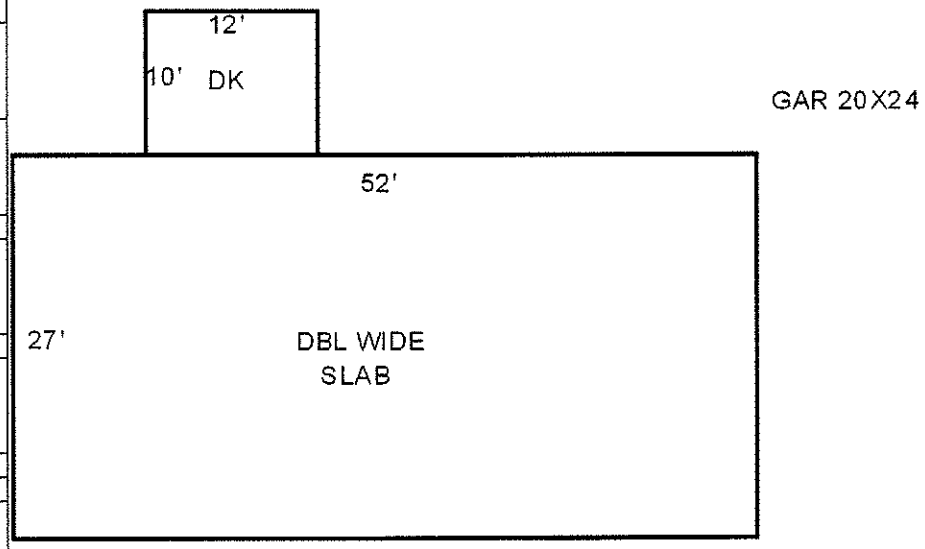

Date Inspected 4-17-2015

Additions, Outbuildings & Improvements

Type	Year	Units	Grade	Cond	Phys.	Funct.	Sound Value
960 28 MOBILE	2007	28x52	5 100	4	0 %	100 %	
68 Wood Deck	0	120	3 100	0	0 %	100 %	
23 Frame Garage	0	480	3 100	4	0 %	100 %	
					%	%	
					%	%	
					%	%	
					%	%	
					%	%	
					%	%	
					%	%	

1.ONE STORY FRAM
2.TWO STORY FRAM
3.THREE STORY FR
4.1 & 1/2 STORY
5.1 & 3/4 STORY
6.2 & 1/2 STORY
21.Open Frame Por
22.Encl Frame Por
23.Frame Garage
24.Frame Shed
25.Frame Bay Wind
26.1SFr Overhang
27.Unfin Basement
28.Unfinished Att
29.Finished Attic