Map Lot U04-001 Account 1826 Location 10 SCHOOL STREET Card 1 Of 1 8-23-2016

DOYON, MARCEL

73 KING RD

LISBON ME 04250

Property Data

Neighborhood **25 LISBON FALLS**

Tree Growth Year **0**

TG MGT PLAN DATE **0**

BLDG PERMIT YEAR **0**

Zone/Land Use **1 GENERAL RESIDENTIAL**

Secondary Zone

Topography **1 Level**

1.Level	4.Below St	7.Steep
2.Rolling	5.Low	8.
3.Above St	6.Wet	9.

Utilities **1 All Public**

1.Public	4.Dr Well	7.WELL & SEP
2.Water	5.Oth Prv Wa	8.HoldingTan
3.Sewer	6.Septic	9.P WTR/SEPT

Street **1 Public Paved**

1.PubPaved	4.PrivGrav	7.No Road
2.PrivPavd	5.R/W	8.No Legal
3.PubGravl	6.Long R/W	9.LandLkd

Interior Inspection **0**

CHANGE YR **0**

Sale Data

Sale Date

Price

Sale Type

1.Land	4.MOHOland	7.
2.L & B	5.MOHOw/o	8.
3.Building	6.	9.Distress

Financing

1.Convent	4.Seller	7.
2.FHA/VA	5.Private	8.
3.Assumed	6.Cash	9.Unknown

Validity

1.Valid	4.Split	7.Changes
2.Related	5.Partial	8.Other
3.Distress	6.Exempt	9.ABUTTER

Verified

1.Buyer	4.Agent	7.Family
2.Seller	5.Pub Rec	8.Other
3.Lender	6.MLS	9.

Assessment Record

Year	Land	Buildings	Exempt	Total
2009	27,340	79,380	0	106,720
2010	36,100	104,800	0	140,900
2011	36,100	104,800	0	140,900
2013	36,100	104,800	0	140,900
2015	36,100	104,800	0	140,900
2016	29,500	79,700	0	109,200

Land Data

Front Foot	Type	Effective Frontage	Effective Depth	Influence Factor	Influence Code
11.Primary Lot				%	
12.Additional I				%	
13.Additional II				%	
14.Additional III				%	
15.Additional IV				%	
				%	
				%	

Square Foot	Square Feet		
16.Primary Lot		%	
17.Additional I		%	
18.Additional II		%	
19.Additional III		%	
20.Additional IV		%	
		%	
		%	

Fract. Acre	Acreage/Sites			
21.HOMESITE	21	0.43	100 %	0
22.COMMERCIAL SIT			%	
23.INDUSTRIAL SIT			%	
Acres			%	
27.REAR 1-5			%	
28.REAR 6-10			%	
29.REAR 11-20			%	
30.REAR 21 +			%	
34.Farmland SW				
35.Farmland MW				

Total Acreage 0.43

Influence Codes

1.VACANCY
2.Excess Frtg
3.Topography
4.Size/Shape
5.Access
6.Restriction
7.Access/Topo
8.ENV-OPEN SPACE
9.Fract Share
Acres
36.Farmland HW
37.T G Softwood
38.T G Mixed Woo
39.T G Hardwood
40.Gravel Pit
41.RP/Wetland/Was
42.Leased or MH S
43.Condo Site
44.SITE IMPROVEME
46.Waste
47.Common Land
48.PRIME COMM LOT
49.SECONDARY COMM
50.MARGINAL COMM
51.UTILITY ROW
52.TOWER SITE
53.PASTURE

Inspection Witnessed By:

X Date

No./Date	Description	Date Insp.

Notes:
0175*0110

LISBON

LISBON

Map Lot U04-001 | Account 1826 | Location 10 SCHOOL STREET | Card 1 Of 1 | 8-23-2016

Building Style	**1 Conventional**	
1.Conv.	5.Garrison	9.DW
2.Ranch	6.Contemp	10.BERM
3.R Ranch	7.Seasonal	11.COMM &
4.Cape	8.Primitiv	12.
Dwelling Units	**2**	
Other Units	**0**	
Stories	**2 Two Story**	
1.1	4.1.5	7.3.5
2.2	5.1.75	8.
3.3	6.2.5	9.
Exterior Walls	**1 Clapboard**	
1.Clapboar	5.T-111	9.Cem.Boar
2.WD.SH.	6.BR/Stone	10.Log
3.Compos.	7.Novelty	11.Other
4.ASB/ASP	8.AL/Vinyl	12.BLOCK
Roof Surface	**1 Asphalt Shingles**	
1.Asphalt	4.Composit	7.Metal RS
2.Slate	5.Wood	8.
3.Metal LC	6.Other	9.
SF Masonry Trim	**0**	
BUILDING USE	**0**	
OPEN-4-CUSTOM	**0**	
Year Built	**1900**	
Year Remodeled	**0**	
Foundation	**3 Brick &/or Stone**	
1.Concrete	4.Wood	7.DirtFlr
2.C Block	5.Slab	8.
3.Br/Stone	6.Piers	9.
Basement	**4 Full Basement**	
1.1/4 Bmt	4.Full Bmt	7.
2.1/2 Bmt	5.Crawl	8.
3.3/4 Bmt	6.1stFlUnf	9.None
Bsmt Gar # Cars	**0**	
Wet Basement	**1 Dry Basement**	
1.Dry	4.Dirt/Dry	7.
2.Damp	5.Dirt/Dmp	8.
3.Wet	6.Dirt/Wet	9.

SF Bsmt Living	**0**	
Fin Bsmt Grade	**0 0**	
Electrical-Amps	**0**	
Heat Type	**100%**	**2 Radiator**
1.HWBB	5.FWA	9.No Heat
2.Radiator	6.GravWA	10.RIN/MON
3.RadFloor	7.Electric	11.
4.Steam	8.Fl/Wall	12.
Cool Type	**0%**	**9 None**
1.Central	4.W&C Air	7.
2.Evapor	5.	8.
3.H Pump	6.	9.None
Kitchen Style	**2 Typical**	
1.Good	4.Obsolete	7.
2.Typical	5.	8.
3.Old Type	6.	9.None
Bath(s) Style	**2 Typical Bath(s)**	
1.Good	4.Obsolete	7.
2.Typical	5.	8.
3.Old Type	6.	9.None
# Rooms	**11**	
# Bedrooms	**6**	
# Full Baths	**3**	
# Half Baths	**0**	
# Addn Fixtures	**0**	
# Fireplaces	**0**	

TRIO Software
A Division of Harris Computer Systems

Layout	**1 Typical**	
1.Typical	4.(-) BR	7.
2.Inadeq	5.(-) BRs	8.
3.Poor	6.	9.
Attic	**2 1/2 Finished**	
1.1/4 Fin	4.Full Fin	7.
2.1/2 Fin	5.Fl/Stair	8.
3.3/4 Fin	6.1/2Fl/St	9.None
Insulation	**1 Full**	
1.Full	4.Minimal	7.
2.Heavy	5.Partial	8.
3.Capped	6.	9.None
Unfinished %	**0%**	
Grade & Factor	**3 Average 100%**	
1.E Grade	4.B Grade	7.AA
2.D Grade	5.A Grade	8.AAAA Gra
3.C Grade	6.A+	9.Same
SQFT (Footprint)	**990**	
Condition	**2 Fair**	
1.Poor	4.Avg	7.V G
2.Fair	5.Avg+	8.Exc
3.Avg-	6.Good	9.Same
Phys. % Good	**0%**	
Funct. % Good	**90%**	
Functional Code	**5 CDU**	
1.Incomp	4.Small Sl	7.Layout
2.Overbuil	5.CDU	8.Other
3.Delap	6.Style	9.None
Econ. % Good	**100%**	
Economic Code	**None**	
0.None	3.No Power	9.None
1.Location	4.Generate	8.
2.Encroach	5.Misc	9.
Entrance Code	**5 Estimated**	
1.Interior	4.Vacant	7.
2.Refusal	5.Estimate	8.
3.Informed	6.	9.
Information Code	**5 Estimate**	
1.Owner	4.Agent	7.
2.Relative	5.Estimate	8.
3.Tenant	6.Other	9.

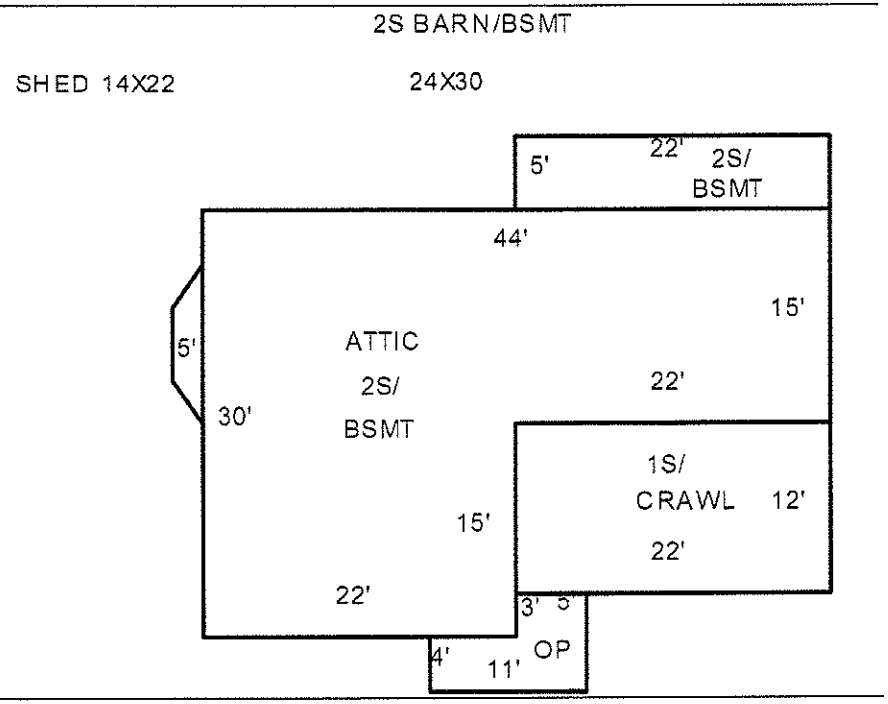

Date Inspected 3-08-2016

Additions, Outbuildings & Improvements

Type	Year	Units	Grade	Cond	Phys.	Funct.	Sound Value
1 ONE STORY	0	264	0 0	0	0 %	0 %	
21 Open Frame	0	59	0 0	0	0 %	0 %	
12 2	0	110	0 0	0	0 %	0 %	
25 Frame Bay	0	16	0 0	0	0 %	0 %	
159 2.00 ST	0	720	3 100	2	0 %	50 %	
27 Unfin Basement	0	720	3 100	2	0 %	50 %	
24 Frame Shed	0	308	2 100	2	0 %	100 %	
					%	%	
					%	%	
					%	%	

1.ONE STORY FRAM
2.TWO STORY FRAM
3.THREE STORY FR
4.1 & 1/2 STORY
5.1 & 3/4 STORY
6.2 & 1/2 STORY
21.Open Frame Por
22.Encl Frame Por
23.Frame Garage
24.Frame Shed
25.Frame Bay Wind
26.1SFr Overhang
27.Unfin Basement
28.Unfinished Att
29.Finished Attic

Map Lot U04-002 Account 2428 Location 12 SCHOOL STREET Card 1 Of 1 8-23-2016

GARNETT, GREGORY R. &
CHERYL A.
37 COTTON ROAD

LISBON ME 04250
B5754P125

Property Data

Neighborhood **25 LISBON FALLS**

Tree Growth Year **0**

TG MGT PLAN DATE **0**

BLDG PERMIT YEAR **0**

Zone/Land Use **1 GENERAL RESIDENTIAL**

Secondary Zone

Topography **1 Level**

1.Level	4.Below St	7.Steep
2.Rolling	5.Low	8.
3.Above St	6.Wet	9.

Utilities **1 All Public**

1.Public	4.Dr Well	7.WELL & SEP
2.Water	5.Oth Prv Wa	8.HoldingTan
3.Sewer	6.Septic	9.P WTR/SEPT

Street **1 Public Paved**

1.PubPaved	4.PrivGrav	7.No Road
2.PrivPavd	5.R/W	8.No Legal
3.PubGravl	6.Long R/W	9.LandLkd

Interior Inspection **0**

CHANGE YR **0**

Sale Data

Sale Date

Price

Sale Type

1.Land	4.MOHOland	7.
2.L & B	5.MOHOw/o	8.
3.Building	6.	9.Distress

Financing

1.Convent	4.Seller	7.
2.FHA/VA	5.Private	8.
3.Assumed	6.Cash	9.Unknown

Validity

1.Valid	4.Split	7.Changes
2.Related	5.Partial	8.Other
3.Distress	6.Exempt	9.ABUTTER

Verified

1.Buyer	4.Agent	7.Family
2.Seller	5.Pub Rec	8.Other
3.Lender	6.MLS	9.

Assessment Record

Year	Land	Buildings	Exempt	Total
2009	16,680	56,030	7,280	65,430
2010	22,000	74,000	8,000	88,000
2011	22,000	74,000	8,300	87,700
2013	22,000	74,000	8,500	87,500
2015	22,000	74,000	8,700	87,300
2016	22,300	137,800	15,000	145,100

Land Data

	Type	Effective Frontage	Effective Depth	Influence Factor	Influence Code
Front Foot					
11.Primary Lot				%	
12.Additional I				%	
13.Additional II				%	
14.Additional III				%	
15.Additional IV				%	
				%	
				%	
Square Foot		**Square Feet**			
16.Primary Lot				%	
17.Additional I				%	
18.Additional II				%	
19.Additional III				%	
20.Additional IV				%	
				%	
				%	
Fract. Acre		**Acreage/Sites**			
21.HOMESITE	21	0.16		100 %	0
22.COMMERCIAL SIT				%	
23.INDUSTRIAL SIT				%	
Acres				%	
27.REAR 1-5				%	
28.REAR 6-10				%	
29.REAR 11-20				%	
30.REAR 21 +				%	
34.Farmland SW					
35.Farmland MW					

Total Acreage 0.16

Influence Codes

1.VACANCY
2.Excess Frtg
3.Topography
4.Size/Shape
5.Access
6.Restriction
7.Access/Topo
8.ENV-OPEN SPACE
9.Fract Share
Acres
36.Farmland HW
37.T G Softwood
38.T G Mixed Woo
39.T G Hardwood
40.Gravel Pit
41.RP/Wetland/Was
42.Leased or MH S
43.Condo Site
44.SITE IMPROVEME
46.Waste
47.Common Land
48.PRIME COMM LOT
49.SECONDARY COMM
50.MARGINAL COMM
51.UTILITY ROW
52.TOWER SITE
53.PASTURE

Inspection Witnessed By:

X Date

No./Date	Description	Date Insp.

Notes:
0058*0120

LISBON

LISBON

Map Lot U04-002 | Account 2428 | Location 12 SCHOOL STREET | Card 1 Of 1 | 8-23-2016

Building Style	**1 Conventional**	
1.Conv.	5.Garrison	9.DW
2.Ranch	6.Contemp	10.BERM
3.R Ranch	7.Seasonal	11.COMM &
4.Cape	8.Primitiv	12.
Dwelling Units	**2**	
Other Units	**0**	
Stories	**2 Two Story**	
1.1	4.1.5	7.3.5
2.2	5.1.75	8.
3.3	6.2.5	9.
Exterior Walls	**8 AL/Vinyl**	
1.Clapboar	5.T-111	9.Cem.Boar
2.WD.SH.	6.BR/Stone	10.Log
3.Compos.	7.Novelty	11.Other
4.ASB/ASP	8.AL/Vinyl	12.BLOCK
Roof Surface	**1 Asphalt Shingles**	
1.Asphalt	4.Composit	7.Metal RS
2.Slate	5.Wood	8.
3.Metal LC	6.Other	9.
SF Masonry Trim	**0**	
BUILDING USE	**0**	
OPEN-4-CUSTOM	**0**	
Year Built	**1871**	
Year Remodeled	**0**	
Foundation	**3 Brick &/or Stone**	
1.Concrete	4.Wood	7.DirtFlr
2.C Block	5.Slab	8.
3.Br/Stone	6.Piers	9.
Basement	**4 Full Basement**	
1.1/4 Bmt	4.Full Bmt	7.
2.1/2 Bmt	5.Crawl	8.
3.3/4 Bmt	6.1stFlUnf	9.None
Bsmt Gar # Cars	**0**	
Wet Basement	**3 Wet Basement**	
1.Dry	4.Dirt/Dry	7.
2.Damp	5.Dirt/Dmp	8.
3.Wet	6.Dirt/Wet	9.

SF Bsmt Living	**0**	
Fin Bsmt Grade	**0 0**	
Electrical-Amps	**0**	
Heat Type	**100%**	**2 Radiator**
1.HWBB	5.FWA	9.No Heat
2.Radiator	6.GravWA	10.RIN/MON
3.RadFloor	7.Electric	11.
4.Steam	8.Fl/Wall	12.
Cool Type	**0%**	**9 None**
1.Central	4.W&C Air	7.
2.Evapor	5.	8.
3.H Pump	6.	9.None
Kitchen Style	**2 Typical**	
1.Good	4.Obsolete	7.
2.Typical	5.	8.
3.Old Type	6.	9.None
Bath(s) Style	**2 Typical Bath(s)**	
1.Good	4.Obsolete	7.
2.Typical	5.	8.
3.Old Type	6.	9.None
# Rooms	**11**	
# Bedrooms	**5**	
# Full Baths	**3**	
# Half Baths	**0**	
# Addn Fixtures	**0**	
# Fireplaces	**0**	

TRIO Software
A Division of Harris Computer Systems

Layout	**1 Typical**	
1.Typical	4.(-) BR	7.
2.Inadeq	5.(-) BRs	8.
3.Poor	6.	9.
Attic	**5 Floor/Stairs**	
1.1/4 Fin	4.Full Fin	7.
2.1/2 Fin	5.Fl/Stair	8.
3.3/4 Fin	6.1/2Fl/St	9.None
Insulation	**1 Full**	
1.Full	4.Minimal	7.
2.Heavy	5.Partial	8.
3.Capped	6.	9.None
Unfinished %	**0%**	
Grade & Factor	**3 Average 110%**	
1.E Grade	4.B Grade	7.AA
2.D Grade	5.A Grade	8.AAAA Gra
3.C Grade	6.A+	9.Same
SQFT (Footprint)	**1206**	
Condition	**5 Above Average**	
1.Poor	4.Avg	7.V G
2.Fair	5.Avg+	8.Exc
3.Avg-	6.Good	9.Same
Phys. % Good	**0%**	
Funct. % Good	**100%**	
Functional Code	**9 None**	
1.Incomp	4.Small Sl	7.Layout
2.Overbuil	5.CDU	8.Other
3.Delap	6.Style	9.None
Econ. % Good	**100%**	
Economic Code	**None**	
0.None	3.No Power	9.None
1.Location	4.Generate	8.
2.Encroach	5.Misc	9.
Entrance Code	**5 Estimated**	
1.Interior	4.Vacant	7.
2.Refusal	5.Estimate	8.
3.Informed	6.	9.
Information Code	**5 Estimate**	
1.Owner	4.Agent	7.
2.Relative	5.Estimate	8.
3.Tenant	6.Other	9.

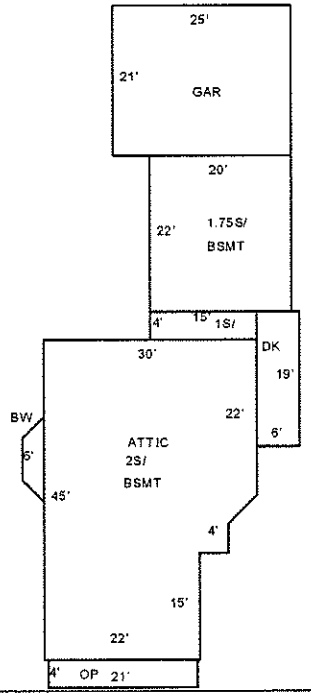

Date Inspected 3-08-2016

Additions, Outbuildings & Improvements

Type	Year	Units	Grade	Cond	Phys.	Funct.	Sound Value
21 Open Frame	0	84	0 0	0	0 %	0 %	
68 Wood Deck	2011	114	3 100	4	0 %	100 %	
1 ONE STORY	0	60	0 0	0	0 %	0 %	
15 1.75 Story/BSMT	1950	440	3 100	4	0 %	100 %	
23 Frame Garage	1970	525	3 100	4	0 %	100 %	
25 Frame Bay	0	27	0 0	0	0 %	0 %	
					%	%	
					%	%	
					%	%	
					%	%	

1.ONE STORY FRAM
2.TWO STORY FRAM
3.THREE STORY FR
4.1 & 1/2 STORY
5.1 & 3/4 STORY
6.2 & 1/2 STORY
21.Open Frame Por
22.Encl Frame Por
23.Frame Garage
24.Frame Shed
25.Frame Bay Wind
26.1SFr Overhang
27.Unfin Basement
28.Unfinished Att
29.Finished Attic

Map Lot U04-003 Account 4505 Location 4 BERRY AVENUE Card 1 Of 1 8-23-2016

LITCHFIELD, JEAN E.

4 BERRY AVENUE

LISBON FALLS ME 04252
B8018P299 B8047P39

Previous Owner
CITIBANK, NA AS TRUSTEE FOR WAMU
7255 BAYMEADOWS WAY

JACKSONVILLE FL 32256
Sale Date: 11-01-2010

Previous Owner
MICHAUD, RONALD G. &
JENNY A.
4 BERRY AV
LISBON FALLS ME 04252
Sale Date: 9-24-2010

Inspection Witnessed By:

X Date

No./Date	Description	Date Insp.

Notes:
0060*0117

Property Data

Neighborhood **25 LISBON FALLS**

Tree Growth Year **0**

TG MGT PLAN DATE **0**

BLDG PERMIT YEAR **0**

Zone/Land Use **1 GENERAL RESIDENTIAL**

Secondary Zone

Topography **1 Level**

1.Level	4.Below St	7.Steep
2.Rolling	5.Low	8.
3.Above St	6.Wet	9.

Utilities **1 All Public**

1.Public	4.Dr Well	7.WELL & SEP
2.Water	5.Oth Prv Wa	8.HoldingTan
3.Sewer	6.Septic	9.P WTR/SEPT

Street **1 Public Paved**

1.PubPaved	4.PrivGrav	7.No Road
2.PrivPavd	5.R/W	8.No Legal
3.PubGravl	6.Long R/W	9.LandLkd

Interior Inspection **0**

CHANGE YR **0**

Sale Data

Sale Date **11-01-2010**

Price **54,500**

Sale Type **2 Land & Buildings**

1.Land	4.MOHOland	7.
2.L & B	5.MOHOw/o	8.
3.Building	6.	9.Distress

Financing **9 Unknown**

1.Convent	4.Seller	7.
2.FHA/VA	5.Private	8.
3.Assumed	6.Cash	9.Unknown

Validity **3 Distressed Sale**

1.Valid	4.Split	7.Changes
2.Related	5.Partial	8.Other
3.Distress	6.Exempt	9.ABUTTER

Verified **5 Public Record**

1.Buyer	4.Agent	7.Family
2.Seller	5.Pub Rec	8.Other
3.Lender	6.MLS	9.

Assessment Record

Year	Land	Buildings	Exempt	Total
2009	16,760	44,640	7,280	54,120
2010	22,100	58,900	8,000	73,000
2011	22,100	58,900	0	81,000
2013	22,100	58,900	8,500	72,500
2015	22,100	58,900	8,700	72,300
2016	22,300	75,800	15,000	83,100

Land Data

Front Foot	Type	Effective Frontage	Effective Depth	Influence Factor	Influence Code
11.Primary Lot				%	
12.Additional I				%	
13.Additional II				%	
14.Additional III				%	
15.Additional IV				%	
				%	
				%	
Square Foot		**Square Feet**			
16.Primary Lot				%	
17.Additional I				%	
18.Additional II				%	
19.Additional III				%	
20.Additional IV				%	
				%	
				%	
Fract. Acre		**Acreage/Sites**			
21.HOMESITE	21	0.16		100 %	0
22.COMMERCIAL SIT				%	
23.INDUSTRIAL SIT				%	
Acres				%	
27.REAR 1-5				%	
28.REAR 6-10				%	
29.REAR 11-20				%	
30.REAR 21 +				%	
34.Farmland SW				%	
35.Farmland MW				%	

Total Acreage 0.16

Influence Codes

1.VACANCY
2.Excess Frtg
3.Topography
4.Size/Shape
5.Access
6.Restriction
7.Access/Topo
8.ENV-OPEN SPACE
9.Fract Share
Acres
36.Farmland HW
37.T G Softwood
38.T G Mixed Woo
39.T G Hardwood
40.Gravel Pit
41.RP/Wetland/Was
42.Leased or MH S
43.Condo Site
44.SITE IMPROVEME
46.Waste
47.Common Land
48.PRIME COMM LOT
49.SECONDARY COMM
50.MARGINAL COMM
51.UTILITY ROW
52.TOWER SITE
53.PASTURE

LISBON

LISBON

Map Lot U04-003 | Account 4505 | Location 4 BERRY AVENUE | Card 1 Of 1 | 8-23-2016

Building Style	1 Conventional	
1.Conv.	5.Garrison	9.DW
2.Ranch	6.Contemp	10.BERM
3.R Ranch	7.Seasonal	11.COMM &
4.Cape	8.Primitiv	12.
Dwelling Units	1	
Other Units	0	
Stories	5 One & 3/4 Story	
1.1	4.1.5	7.3.5
2.2	5.1.75	8.
3.3	6.2.5	9.
Exterior Walls	8 AL/Vinyl	
1.Clapboar	5.T-111	9.Cem.Boar
2.WD.SH.	6.BR/Stone	10.Log
3.Compos.	7.Novelty	11.Other
4.ASB/ASP	8.AL/Vinyl	12.BLOCK
Roof Surface	1 Asphalt Shingles	
1.Asphalt	4.Composit	7.Metal RS
2.Slate	5.Wood	8.
3.Metal LC	6.Other	9.
SF Masonry Trim	0	
BUILDING USE	0	
OPEN-4-CUSTOM	0	
Year Built	1920	
Year Remodeled	1970	
Foundation	3 Brick &/or Stone	
1.Concrete	4.Wood	7.DirtFlr
2.C Block	5.Slab	8.
3.Br/Stone	6.Piers	9.
Basement	4 Full Basement	
1.1/4 Bmt	4.Full Bmt	7.
2.1/2 Bmt	5.Crawl	8.
3.3/4 Bmt	6.1stFlUnf	9.None
Bsmt Gar # Cars	0	
Wet Basement	3 Wet Basement	
1.Dry	4.Dirt/Dry	7.
2.Damp	5.Dirt/Dmp	8.
3.Wet	6.Dirt/Wet	9.

SF Bsmt Living	0	
Fin Bsmt Grade	0 0	
Electrical-Amps	3	
Heat Type	100% 5 Forced Warm Air	
1.HWBB	5.FWA	9.No Heat
2.Radiator	6.GravWA	10.RIN/MON
3.RadFloor	7.Electric	11.
4.Steam	8.Fl/Wall	12.
Cool Type	0% 9 None	
1.Central	4.W&C Air	7.
2.Evapor	5.	8.
3.H Pump	6.	9.None
Kitchen Style	2 Typical	
1.Good	4.Obsolete	7.
2.Typical	5.	8.
3.Old Type	6.	9.None
Bath(s) Style	2 Typical Bath(s)	
1.Good	4.Obsolete	7.
2.Typical	5.	8.
3.Old Type	6.	9.None
# Rooms	7	
# Bedrooms	3	
# Full Baths	1	
# Half Baths	0	
# Addn Fixtures	0	
# Fireplaces	0	

TRIO Software
A Division of Harris Computer Systems

Layout	1 Typical	
1.Typical	4.(-) BR	7.
2.Inadeq	5.(-) BRs	8.
3.Poor	6.	9.
Attic	9 None	
1.1/4 Fin	4.Full Fin	7.
2.1/2 Fin	5.Fl/Stair	8.
3.3/4 Fin	6.1/2Fl/St	9.None
Insulation	1 Full	
1.Full	4.Minimal	7.
2.Heavy	5.Partial	8.
3.Capped	6.	9.None
Unfinished %	0%	
Grade & Factor	3 Average 100%	
1.E Grade	4.B Grade	7.AA
2.D Grade	5.A Grade	8.AAAA Gra
3.C Grade	6.A+	9.Same
SQFT (Footprint)	621	
Condition	4 Average	
1.Poor	4.Avg	7.V G
2.Fair	5.Avg+	8.Exc
3.Avg-	6.Good	9.Same
Phys. % Good	0%	
Funct. % Good	100%	
Functional Code	9 None	
1.Incomp	4.Small Sl	7.Layout
2.Overbuil	5.CDU	8.Other
3.Delap	6.Style	9.None
Econ. % Good	100%	
Economic Code	None	
0.None	3.No Power	9.None
1.Location	4.Generate	8.
2.Encroach	5.Misc	9.
Entrance Code	1 Interior Inspect	
1.Interior	4.Vacant	7.
2.Refusal	5.Estimate	8.
3.Informed	6.	9.
Information Code	1 Owner	
1.Owner	4.Agent	7.
2.Relative	5.Estimate	8.
3.Tenant	6.Other	9.

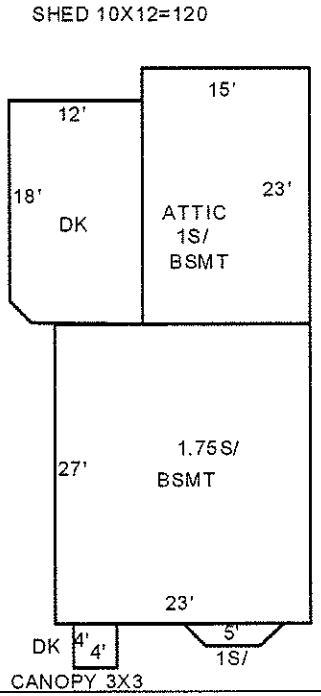

Date Inspected 7-11-2012

Additions, Outbuildings & Improvements

Type	Year	Units	Grade	Cond	Phys.	Funct.	Sound Value
68 Wood Deck	1990	16	0 0	0	0 %	0 %	
25 Frame Bay	0	14	0 0	0	0 %	0 %	
11 1	0	345	0 0	0	0 %	0 %	
68 Wood Deck	1990	238	3 100	4	0 %	100 %	
28 Unfinished Attic	0	345	0 0	0	0 %	0 %	
61 Canopy	0	9	0 0	0	0 %	0 %	
24 Frame Shed	1990	120	2 110	3	0 %	100 %	
					%	%	
					%	%	
					%	%	

1.ONE STORY FRAM
2.TWO STORY FRAM
3.THREE STORY FR
4.1 & 1/2 STORY
5.1 & 3/4 STORY
6.2 & 1/2 STORY
21.Open Frame Por
22.Encl Frame Por
23.Frame Garage
24.Frame Shed
25.Frame Bay Wind
26.1SFr Overhang
27.Unfin Basement
28.Unfinished Att
29.Finished Attic

Map Lot U04-004 | Account 4762 | Location 6 BERRY AVENUE | Card 1 Of 1 | 8-23-2016

NEEDHAM, MATTHEW

6 BERRY AV

LISBON FALLS ME 04252
B8829P288

Previous Owner
NEEDHAM, EDMUND W.
6 BERRY AV

LISBON FALLS ME 04252
Sale Date: 12-06-2013

Inspection Witnessed By:

X Date

No./Date	Description	Date Insp.

Notes:
0060*0117

LISBON

Property Data

Neighborhood **25 LISBON FALLS**

Tree Growth Year **0**

TG MGT PLAN DATE **0**

BLDG PERMIT YEAR **0**

Zone/Land Use **1 GENERAL RESIDENTIAL**

Secondary Zone

Topography **1 Level**

1.Level	4.Below St	7.Steep
2.Rolling	5.Low	8.
3.Above St	6.Wet	9.

Utilities **1 All Public**

1.Public	4.Dr Well	7.WELL & SEP
2.Water	5.Oth Prv Wa	8.HoldingTan
3.Sewer	6.Septic	9.P WTR/SEPT

Street **1 Public Paved**

1.PubPaved	4.PrivGrav	7.No Road
2.PrivPavd	5.R/W	8.No Legal
3.PubGravl	6.Long R/W	9.LandLkd

Interior Inspection **0**

CHANGE YR **0**

Sale Data

Sale Date **12-06-2013**

Price

Sale Type **2 Land & Buildings**

1.Land	4.MOHOland	7.
2.L & B	5.MOHOw/o	8.
3.Building	6.	9.Distress

Financing **9 Unknown**

1.Convent	4.Seller	7.
2.FHA/VA	5.Private	8.
3.Assumed	6.Cash	9.Unknown

Validity **2 Related Parties**

1.Valid	4.Split	7.Changes
2.Related	5.Partial	8.Other
3.Distress	6.Exempt	9.ABUTTER

Verified **5 Public Record**

1.Buyer	4.Agent	7.Family
2.Seller	5.Pub Rec	8.Other
3.Lender	6.MLS	9.

Assessment Record

Year	Land	Buildings	Exempt	Total
2009	16,760	47,800	7,280	57,280
2010	22,100	63,100	8,000	77,200
2011	22,100	63,100	8,300	76,900
2013	22,100	63,100	8,500	76,700
2015	22,100	63,100	0	85,200
2016	22,300	75,400	15,000	82,700

Land Data

	Type	Effective Frontage	Effective Depth	Influence Factor	Influence Code
Front Foot					
11.Primary Lot				%	
12.Additional I				%	
13.Additional II				%	
14.Additional III				%	
15.Additional IV				%	
				%	
				%	
Square Foot		**Square Feet**			
16.Primary Lot				%	
17.Additional I				%	
18.Additional II				%	
19.Additional III				%	
20.Additional IV				%	
				%	
				%	
Fract. Acre		**Acreage/Sites**			
21.HOMESITE	21	0.16		100 %	0
22.COMMERCIAL SIT				%	
23.INDUSTRIAL SIT				%	
Acres				%	
27.REAR 1-5				%	
28.REAR 6-10				%	
29.REAR 11-20				%	
30.REAR 21 +				%	
34.Farmland SW					
35.Farmland MW					

Total Acreage 0.16

Influence Codes

1.VACANCY
2.Excess Frtg
3.Topography
4.Size/Shape
5.Access
6.Restriction
7.Access/Topo
8.ENV-OPEN SPACE
9.Fract Share
Acres
36.Farmland HW
37.T G Softwood
38.T G Mixed Woo
39.T G Hardwood
40.Gravel Pit
41.RP/Wetland/Was
42.Leased or MH S
43.Condo Site
44.SITE IMPROVEME
46.Waste
47.Common Land
48.PRIME COMM LOT
49.SECONDARY COMM
50.MARGINAL COMM
51.UTILITY ROW
52.TOWER SITE
53.PASTURE

LISBON

Map Lot U04-004 | Account 4762 | Location 6 BERRY AVENUE | Card 1 Of 1 | 8-23-2016

Building Style **1 Conventional**		
1.Conv.	5.Garrison	9.DW
2.Ranch	6.Contemp	10.BERM
3.R Ranch	7.Seasonal	11.COMM &
4.Cape	8.Primitiv	12.
Dwelling Units **1**		
Other Units **0**		
Stories **5 One & 3/4 Story**		
1.1	4.1.5	7.3.5
2.2	5.1.75	8.
3.3	6.2.5	9.
Exterior Walls **4 Asbestos/Asphalt**		
1.Clapboar	5.T-111	9.Cem.Boar
2.WD.SH.	6.BR/Stone	10.Log
3.Compos.	7.Novelty	11.Other
4.ASB/ASP	8.AL/Vinyl	12.BLOCK
Roof Surface **1 Asphalt Shingles**		
1.Asphalt	4.Composit	7.Metal RS
2.Slate	5.Wood	8.
3.Metal LC	6.Other	9.
SF Masonry Trim **0**		
BUILDING USE **0**		
OPEN-4-CUSTOM **0**		
Year Built **1920**		
Year Remodeled **0**		
Foundation **3 Brick &/or Stone**		
1.Concrete	4.Wood	7.DirtFlr
2.C Block	5.Slab	8.
3.Br/Stone	6.Piers	9.
Basement **4 Full Basement**		
1.1/4 Bmt	4.Full Bmt	7.
2.1/2 Bmt	5.Crawl	8.
3.3/4 Bmt	6.1stFlUnf	9.None
Bsmt Gar # Cars **0**		
Wet Basement **3 Wet Basement**		
1.Dry	4.Dirt/Dry	7.
2.Damp	5.Dirt/Dmp	8.
3.Wet	6.Dirt/Wet	9.

SF Bsmt Living **0**		
Fin Bsmt Grade **0 0**		
Electrical-Amps **0**		
Heat Type **100%** **1 Hot Water BB**		
1.HWBB	5.FWA	9.No Heat
2.Radiator	6.GravWA	10.RIN/MON
3.RadFloor	7.Electric	11.
4.Steam	8.Fl/Wall	12.
Cool Type **0%** **9 None**		
1.Central	4.W&C Air	7.
2.Evapor	5.	8.
3.H Pump	6.	9.None
Kitchen Style **2 Typical**		
1.Good	4.Obsolete	7.
2.Typical	5.	8.
3.Old Type	6.	9.None
Bath(s) Style **2 Typical Bath(s)**		
1.Good	4.Obsolete	7.
2.Typical	5.	8.
3.Old Type	6.	9.None
# Rooms **8**		
# Bedrooms **3**		
# Full Baths **1**		
# Half Baths **0**		
# Addn Fixtures **0**		
# Fireplaces **0**		

TRIO Software
A Division of Harris Computer Systems

Layout **1 Typical**		
1.Typical	4.(-) BR	7.
2.Inadeq	5.(-) BRs	8.
3.Poor	6.	9.
Attic **9 None**		
1.1/4 Fin	4.Full Fin	7.
2.1/2 Fin	5.Fl/Stair	8.
3.3/4 Fin	6.1/2Fl/St	9.None
Insulation **1 Full**		
1.Full	4.Minimal	7.
2.Heavy	5.Partial	8.
3.Capped	6.	9.None
Unfinished % **0%**		
Grade & Factor **3 Average 100%**		
1.E Grade	4.B Grade	7.AA
2.D Grade	5.A Grade	8.AAAA Gra
3.C Grade	6.A+	9.Same
SQFT (Footprint) **572**		
Condition **4 Average**		
1.Poor	4.Avg	7.V G
2.Fair	5.Avg+	8.Exc
3.Avg-	6.Good	9.Same
Phys. % Good **0%**		
Funct. % Good **100%**		
Functional Code **9 None**		
1.Incomp	4.Small Si	7.Layout
2.Overbuil	5.CDU	8.Other
3.Delap	6.Style	9.None
Econ. % Good **100%**		
Economic Code **None**		
0.None	3.No Power	9.None
1.Location	4.Generate	8.
2.Encroach	5.Misc	9.
Entrance Code **3 Information Only**		
1.Interior	4.Vacant	7.
2.Refusal	5.Estimate	8.
3.Informed	6.	9.
Information Code **1 Owner**		
1.Owner	4.Agent	7.
2.Relative	5.Estimate	8.
3.Tenant	6.Other	9.

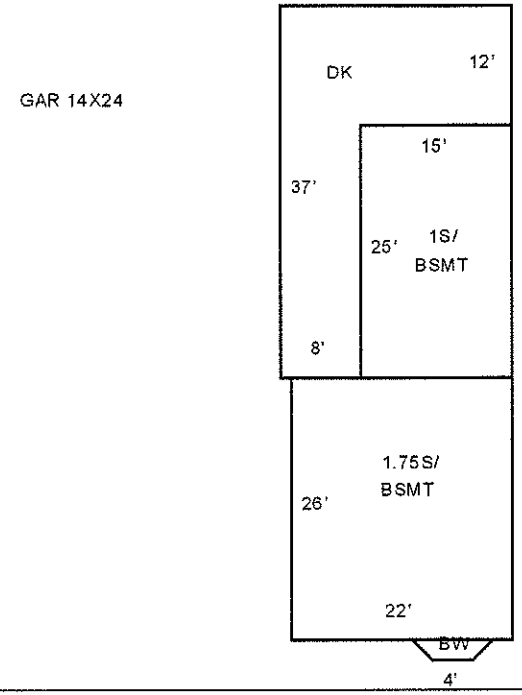

Date Inspected 7-11-2012

Additions, Outbuildings & Improvements

Type	Year	Units	Grade	Cond	Phys.	Funct.	Sound Value
25 Frame Bay	0	12	0 0	0	0 %	0 %	
11 1	0	375	0 0	0	0 %	0 %	
68 Wood Deck	0	476	0 0	0	0 %	0 %	
23 Frame Garage	0	336	2 100	3	0 %	100 %	
					%	%	
					%	%	
					%	%	
					%	%	
					%	%	
					%	%	

1.ONE STORY FRAM
2.TWO STORY FRAM
3.THREE STORY FR
4.1 & 1/2 STORY
5.1 & 3/4 STORY
6.2 & 1/2 STORY
21.Open Frame Por
22.Encl Frame Por
23.Frame Garage
24.Frame Shed
25.Frame Bay Wind
26.1SFr Overhang
27.Unfin Basement
28.Unfinished Att
29.Finished Attic

Map Lot U04-005 Account 4431 Location 8 BERRY AVENUE Card 1 Of 1 8-23-2016

MEDLEN, CYNTHIA LEIGH &
ORAL RAY
8 BERRY AV

LISBON FALLS ME 04252
B3865P165

Property Data

Neighborhood **25 LISBON FALLS**

Tree Growth Year **0**

TG MGT PLAN DATE **0**

BLDG PERMIT YEAR **0**

Zone/Land Use **1 GENERAL RESIDENTIAL**

Secondary Zone

Topography **1 Level**

1.Level	4.Below St	7.Steep
2.Rolling	5.Low	8.
3.Above St	6.Wet	9.

Utilities **1 All Public**

1.Public	4.Dr Well	7.WELL & SEP
2.Water	5.Oth Prv Wa	8.HoldingTan
3.Sewer	6.Septic	9.P WTR/SEPT

Street **1 Public Paved**

1.PubPaved	4.PrivGrav	7.No Road
2.PrivPavd	5.R/W	8.No Legal
3.PubGravl	6.Long R/W	9.LandLkd

Interior Inspection **0**

CHANGE YR **0**

Sale Data

Sale Date

Price

Sale Type

1.Land	4.MOHOland	7.
2.L & B	5.MOHOw/o	8.
3.Building	6.	9.Distress

Financing

1.Convent	4.Seller	7.
2.FHA/VA	5.Private	8.
3.Assumed	6.Cash	9.Unknown

Validity

1.Valid	4.Split	7.Changes
2.Related	5.Partial	8.Other
3.Distress	6.Exempt	9.ABUTTER

Verified

1.Buyer	4.Agent	7.Family
2.Seller	5.Pub Rec	8.Other
3.Lender	6.MLS	9.

Assessment Record

Year	Land	Buildings	Exempt	Total
2009	16,760	53,080	0	69,840
2010	22,100	70,100	8,000	84,200
2011	22,100	70,100	8,300	83,900
2013	22,100	70,100	8,500	83,700
2015	22,100	70,100	8,700	83,500
2016	22,300	91,700	15,000	99,000

Land Data

Front Foot

11.Primary Lot
12.Additional I
13.Additional II
14.Additional III
15.Additional IV

Square Foot

16.Primary Lot
17.Additional I
18.Additional II
19.Additional III
20.Additional IV

Fract. Acre

21.HOMESITE
22.COMMERCIAL SIT
23.INDUSTRIAL SIT

Acres

27.REAR 1-5
28.REAR 6-10
29.REAR 11-20
30.REAR 21 +
34.Farmland SW
35.Farmland MW

Type	Effective Frontage	Effective Depth	Influence Factor	Influence Code
			%	
			%	
			%	
			%	
			%	
			%	
			%	
	Square Feet			
			%	
			%	
			%	
			%	
			%	
			%	
			%	
	Acreage/Sites			
21		0.16	100 %	0
			%	
			%	
			%	
			%	
			%	
			%	

Total Acreage 0.16

Influence Codes

1.VACANCY
2.Excess Frtg
3.Topography
4.Size/Shape
5.Access
6.Restriction
7.Access/Topo
8.ENV-OPEN SPACE
9.Fract Share

Acres

36.Farmland HW
37.T G Softwood
38.T G Mixed Woo
39.T G Hardwood
40.Gravel Pit
41.RP/Wetland/Was
42.Leased or MH S
43.Condo Site
44.SITE IMPROVEME
46.Waste
47.Common Land
48.PRIME COMM LOT
49.SECONDARY COMM
50.MARGINAL COMM
51.UTILITY ROW
52.TOWER SITE
53.PASTURE

Inspection Witnessed By:

X Date

No./Date	Description	Date Insp.

Notes:
0060*0117

LISBON

LISBON

Map Lot U04-005 | Account 4431 | Location 8 BERRY AVENUE | Card 1 Of 1 | 8-23-2016

Building Style **1 Conventional**		
1.Conv.	5.Garrison	9.DW
2.Ranch	6.Contemp	10.BERM
3.R Ranch	7.Seasonal	11.COMM &
4.Cape	8.Primitiv	12.
Dwelling Units **1**		
Other Units **0**		
Stories **5 One & 3/4 Story**		
1.1	4.1.5	7.3.5
2.2	5.1.75	8.
3.3	6.2.5	9.
Exterior Walls **8 AL/Vinyl**		
1.Clapboar	5.T-111	9.Cem.Boar
2.WD.SH.	6.BR/Stone	10.Log
3.Compos.	7.Novelty	11.Other
4.ASB/ASP	8.AL/Vinyl	12.BLOCK
Roof Surface **1 Asphalt Shingles**		
1.Asphalt	4.Composit	7.Metal RS
2.Slate	5.Wood	8.
3.Metal LC	6.Other	9.
SF Masonry Trim **0**		
BUILDING USE **0**		
OPEN-4-CUSTOM **0**		
Year Built **1920**		
Year Remodeled **1975**		
Foundation **3 Brick &/or Stone**		
1.Concrete	4.Wood	7.DirtFlr
2.C Block	5.Slab	8.
3.Br/Stone	6.Piers	9.
Basement **4 Full Basement**		
1.1/4 Bmt	4.Full Bmt	7.
2.1/2 Bmt	5.Crawl	8.
3.3/4 Bmt	6.1stFlUnf	9.None
Bsmt Gar # Cars **0**		
Wet Basement **3 Wet Basement**		
1.Dry	4.Dirt/Dry	7.
2.Damp	5.Dirt/Dmp	8.
3.Wet	6.Dirt/Wet	9.

SF Bsmt Living **0**		
Fin Bsmt Grade **0 0**		
Electrical-Amps **1**		
Heat Type **100%** **5 Forced Warm Air**		
1.HWBB	5.FWA	9.No Heat
2.Radiator	6.GravWA	10.RIN/MON
3.RadFloor	7.Electric	11.
4.Steam	8.Fl/Wall	12.
Cool Type **0%** **9 None**		
1.Central	4.W&C Air	7.
2.Evapor	5.	8.
3.H Pump	6.	9.None
Kitchen Style **2 Typical**		
1.Good	4.Obsolete	7.
2.Typical	5.	8.
3.Old Type	6.	9.None
Bath(s) Style **2 Typical Bath(s)**		
1.Good	4.Obsolete	7.
2.Typical	5.	8.
3.Old Type	6.	9.None
# Rooms **9**		
# Bedrooms **4**		
# Full Baths **1**		
# Half Baths **0**		
# Addn Fixtures **0**		
# Fireplaces **0**		

TRIO Software
A Division of Harris Computer Systems

Layout **1 Typical**		
1.Typical	4.(-) BR	7.
2.Inadeq	5.(-) BRs	8.
3.Poor	6.	9.
Attic **9 None**		
1.1/4 Fin	4.Full Fin	7.
2.1/2 Fin	5.Fl/Stair	8.
3.3/4 Fin	6.1/2Fl/St	9.None
Insulation **1 Full**		
1.Full	4.Minimal	7.
2.Heavy	5.Partial	8.
3.Capped	6.	9.None
Unfinished % **0%**		
Grade & Factor **3 Average 100%**		
1.E Grade	4.B Grade	7.AA
2.D Grade	5.A Grade	8.AAAA Gra
3.C Grade	6.A+	9.Same
SQFT (Footprint) **621**		
Condition **4 Average**		
1.Poor	4.Avg	7.V G
2.Fair	5.Avg+	8.Exc
3.Avg-	6.Good	9.Same
Phys. % Good **0%**		
Funct. % Good **100%**		
Functional Code **9 None**		
1.Incomp	4.Small Si	7.Layout
2.Overbuil	5.CDU	8.Other
3.Delap	6.Style	9.None
Econ. % Good **100%**		
Economic Code **None**		
0.None	3.No Power	9.None
1.Location	4.Generate	8.
2.Encroach	5.Misc	9.
Entrance Code **5 Estimated**		
1.Interior	4.Vacant	7.
2.Refusal	5.Estimate	8.
3.Informed	6.	9.
Information Code **5 Estimate**		
1.Owner	4.Agent	7.
2.Relative	5.Estimate	8.
3.Tenant	6.Other	9.

GAR 24X26=624

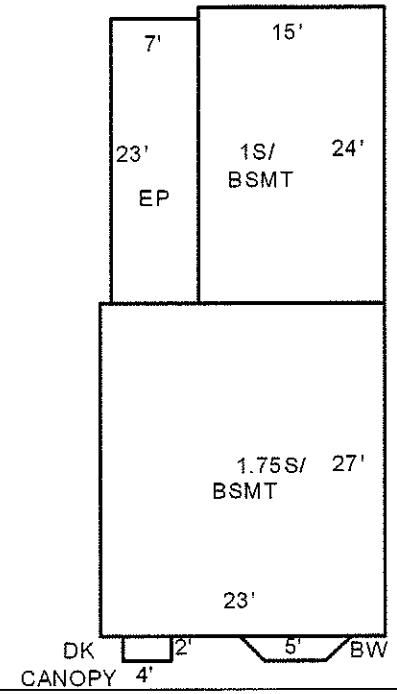

Date Inspected 7-11-2012

Additions, Outbuildings & Improvements

Type	Year	Units	Grade	Cond	Phys.	Funct.	Sound Value
68 Wood Deck	2012	8	0 0	0	0 %	0 %	
25 Frame Bay	0	14	0 0	0	0 %	0 %	
11 1	0	360	0 0	0	0 %	0 %	
22 Encl Frame Porch	1997	161	3 100	4	0 %	100 %	
61 Canopy	0	8	0 0	0	0 %	0 %	
23 Frame Garage	2002	624	3 100	4	0 %	100 %	
					%	%	
					%	%	
					%	%	
					%	%	

1.ONE STORY FRAM
2.TWO STORY FRAM
3.THREE STORY FR
4.1 & 1/2 STORY
5.1 & 3/4 STORY
6.2 & 1/2 STORY
21.Open Frame Por
22.Encl Frame Por
23.Frame Garage
24.Frame Shed
25.Frame Bay Wind
26.1SFr Overhang
27.Unfin Basement
28.Unfinished Att
29.Finished Attic

Map Lot U04-006 Account 1943 Location 10 BERRY AVENUE Card 1 Of 1 8-23-2016

JELLISON, ROYCE &
JOANN
7 AVERY STREET

LISBON FALLS ME 04252
B7995P63

Previous Owner
DUNTON, BEULAH
PO BOX 285

LISBON FALLS ME 04252 0285
Sale Date: 8-17-2010

Inspection Witnessed By:

X Date

No./Date	Description	Date Insp.

Notes:
0090*0117

LISBON

Property Data

Neighborhood	25 LISBON FALLS
Tree Growth Year	0
TG MGT PLAN DATE	0
BLDG PERMIT YEAR	0
Zone/Land Use	1 GENERAL RESIDENTIAL
Secondary Zone	
Topography	1 Level

1.Level 4.Below St 7.Steep
2.Rolling 5.Low 8.
3.Above St 6.Wet 9.

Utilities 1 All Public

1.Public 4.Dr Well 7.WELL & SEP
2.Water 5.Oth Prv Wa 8.HoldingTan
3.Sewer 6.Septic 9.P WTR/SEPT

Street 1 Public Paved

1.PubPaved 4.PrivGrav 7.No Road
2.PrivPavd 5.R/W 8.No Legal
3.PubGravl 6.Long R/W 9.LandLkd

Interior Inspection	0
CHANGE YR	0

Sale Data

Sale Date	8-17-2010
Price	117,000

Sale Type 2 Land & Buildings

1.Land 4.MOHOland 7.
2.L & B 5.MOHOw/o 8.
3.Building 6. 9.Distress

Financing 9 Unknown

1.Convent 4.Seller 7.
2.FHA/VA 5.Private 8.
3.Assumed 6.Cash 9.Unknown

Validity 1 Arms Length Sale

1.Valid 4.Split 7.Changes
2.Related 5.Partial 8.Other
3.Distress 6.Exempt 9.ABUTTER

Verified 5 Public Record

1.Buyer 4.Agent 7.Family
2.Seller 5.Pub Rec 8.Other
3.Lender 6.MLS 9.

Assessment Record

Year	Land	Buildings	Exempt	Total
2009	20,520	81,650	10,640	91,530
2010	27,100	107,800	12,800	122,100
2011	27,100	107,800	0	134,900
2013	27,100	107,800	0	134,900
2015	27,100	107,800	0	134,900
2016	27,300	108,400	0	135,700

Land Data

Front Foot	Type	Effective Frontage	Effective Depth	Influence Factor	Influence Code
11.Primary Lot				%	
12.Additional I				%	
13.Additional II				%	
14.Additional III				%	
15.Additional IV				%	
				%	
				%	

Square Foot	Square Feet		
16.Primary Lot		%	
17.Additional I		%	
18.Additional II		%	
19.Additional III		%	
20.Additional IV		%	
		%	
		%	

Fract. Acre	Acreage/Sites		
21.HOMESITE	21 0.24	100 %	0
22.COMMERCIAL SIT		%	
23.INDUSTRIAL SIT		%	
Acres		%	
27.REAR 1-5		%	
28.REAR 6-10		%	
29.REAR 11-20		%	
30.REAR 21 +		%	
34.Farmland SW			
35.Farmland MW			

Total Acreage 0.24

Influence Codes

1.VACANCY
2.Excess Frtg
3.Topography
4.Size/Shape
5.Access
6.Restriction
7.Access/Topo
8.ENV-OPEN SPACE
9.Fract Share

Acres

36.Farmland HW
37.T G Softwood
38.T G Mixed Woo
39.T G Hardwood
40.Gravel Pit
41.RP/Wetland/Was
42.Leased or MH S
43.Condo Site
44.SITE IMPROVEME
46.Waste
47.Common Land
48.PRIME COMM LOT
49.SECONDARY COMM
50.MARGINAL COMM
51.UTILITY ROW
52.TOWER SITE
53.PASTURE

LISBON

Map Lot U04-006 | Account 1943 | Location 10 BERRY AVENUE | Card 1 Of 1 | 8-23-2016

Building Style	1 Conventional	
1.Conv.	5.Garrison	9.DW
2.Ranch	6.Contemp	10.BERM
3.R Ranch	7.Seasonal	11.COMM &
4.Cape	8.Primitiv	12.
Dwelling Units	1	
Other Units	0	
Stories	1 One Story	
1.1	4.1.5	7.3.5
2.2	5.1.75	8.
3.3	6.2.5	9.
Exterior Walls	3 Composition	
1.Clapboar	5.T-111	9.Cem.Boar
2.WD.SH.	6.BR/Stone	10.Log
3.Compos.	7.Novelty	11.Other
4.ASB/ASP	8.AL/Vinyl	12.BLOCK
Roof Surface	1 Asphalt Shingles	
1.Asphalt	4.Composit	7.Metal RS
2.Slate	5.Wood	8.
3.Metal LC	6.Other	9.
SF Masonry Trim	0	
BUILDING USE	0	
OPEN-4-CUSTOM	0	
Year Built	1965	
Year Remodeled	0	
Foundation	1 Concrete	
1.Concrete	4.Wood	7.DirtFlr
2.C Block	5.Slab	8.
3.Br/Stone	6.Piers	9.
Basement	4 Full Basement	
1.1/4 Bmt	4.Full Bmt	7.
2.1/2 Bmt	5.Crawl	8.
3.3/4 Bmt	6.1stFlUnf	9.None
Bsmt Gar # Cars	0	
Wet Basement	2 Damp Basement	
1.Dry	4.Dirt/Dry	7.
2.Damp	5.Dirt/Dmp	8.
3.Wet	6.Dirt/Wet	9.

SF Bsmt Living	0	
Fin Bsmt Grade	0 0	
Electrical-Amps	0	
Heat Type	100%	1 Hot Water BB
1.HWBB	5.FWA	9.No Heat
2.Radiator	6.GravWA	10.RIN/MON
3.RadFloor	7.Electric	11.
4.Steam	8.Fl/Wall	12.
Cool Type	0%	9 None
1.Central	4.W&C Air	7.
2.Evapor	5.	8.
3.H Pump	6.	9.None
Kitchen Style	2 Typical	
1.Good	4.Obsolete	7.
2.Typical	5.	8.
3.Old Type	6.	9.None
Bath(s) Style	2 Typical Bath(s)	
1.Good	4.Obsolete	7.
2.Typical	5.	8.
3.Old Type	6.	9.None
# Rooms	6	
# Bedrooms	3	
# Full Baths	1	
# Half Baths	0	
# Addn Fixtures	0	
# Fireplaces	1	

TRIO Software
A Division of Harris Computer Systems

Layout	1 Typical	
1.Typical	4.(-) BR	7.
2.Inadeq	5.(-) BRs	8.
3.Poor	6.	9.
Attic	9 None	
1.1/4 Fin	4.Full Fin	7.
2.1/2 Fin	5.Fl/Stair	8.
3.3/4 Fin	6.1/2Fl/St	9.None
Insulation	1 Full	
1.Full	4.Minimal	7.
2.Heavy	5.Partial	8.
3.Capped	6.	9.None
Unfinished %	0%	
Grade & Factor	3 Average 110%	
1.E Grade	4.B Grade	7.AA
2.D Grade	5.A Grade	8.AAAA Gra
3.C Grade	6.A+	9.Same
SQFT (Footprint)	1448	
Condition	4 Average	
1.Poor	4.Avg	7.V G
2.Fair	5.Avg+	8.Exc
3.Avg-	6.Good	9.Same
Phys. % Good	0%	
Funct. % Good	100%	
Functional Code	9 None	
1.Incomp	4.Small Sl	7.Layout
2.Overbuil	5.CDU	8.Other
3.Delap	6.Style	9.None
Econ. % Good	100%	
Economic Code	None	
0.None	3.No Power	9.None
1.Location	4.Generate	8.
2.Encroach	5.Misc	9.
Entrance Code	5 Estimated	
1.Interior	4.Vacant	7.
2.Refusal	5.Estimate	8.
3.Informed	6.	9.
Information Code	5 Estimate	
1.Owner	4.Agent	7.
2.Relative	5.Estimate	8.
3.Tenant	6.Other	9.

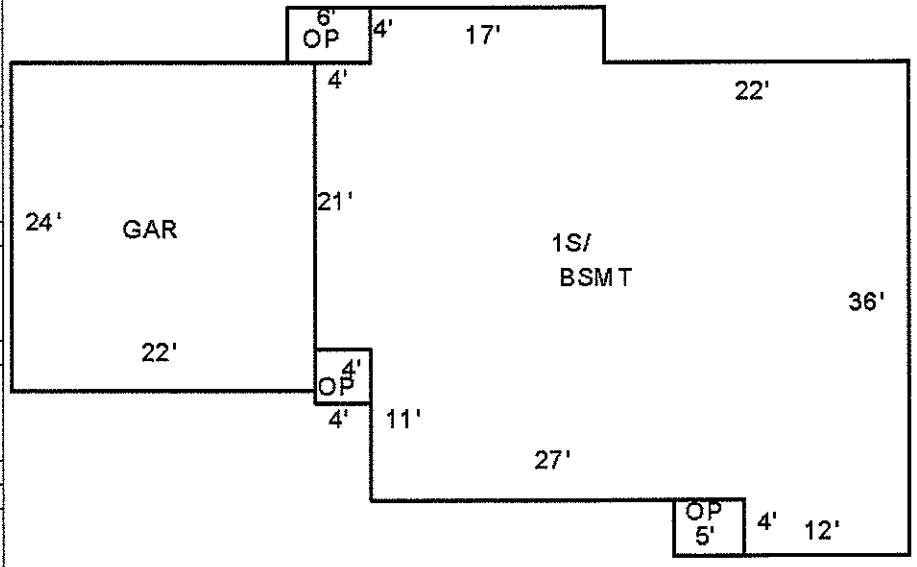

Date Inspected 7-16-2012

Additions, Outbuildings & Improvements

Type	Year	Units	Grade	Cond	Phys.	Funct.	Sound Value
21 Open Frame	0	20	0 0	0	0 %	0 %	
21 Open Frame	0	24	0 0	0	0 %	0 %	
23 Frame Garage	0	528	0 0	0	0 %	0 %	
21 Open Frame	0	16	0 0	0	0 %	0 %	
					%	%	
					%	%	
					%	%	
					%	%	
					%	%	
					%	%	

1.ONE STORY FRAM
2.TWO STORY FRAM
3.THREE STORY FR
4.1 & 1/2 STORY
5.1 & 3/4 STORY
6.2 & 1/2 STORY
21.Open Frame Por
22.Encl Frame Por
23.Frame Garage
24.Frame Shed
25.Frame Bay Wind
26.1SFr Overhang
27.Unfin Basement
28.Unfinished Att
29.Finished Attic

Map Lot U04-007 | Account 371 | Location 12 BERRY AVENUE | Card 1 Of 1 | 8-23-2016

AURIEMMA, MARCIA L.

12 BERRY AVENUE

LISBON FALLS ME 04252
B8876P170

Previous Owner
BEDARD, ROBERT J. &
CLAIRE
13728 PALM ROAD
WOODBRIDGE VA 22193
Sale Date: 3-06-2014

Inspection Witnessed By:

X Date

No./Date	Description	Date Insp.

Notes:
0085*0117

LISBON

Property Data

Neighborhood **25 LISBON FALLS**

Tree Growth Year **0**

TG MGT PLAN DATE **0**

BLDG PERMIT YEAR **0**

Zone/Land Use **1 GENERAL RESIDENTIAL**

Secondary Zone

Topography **1 Level**

1.Level	4.Below St	7.Steep
2.Rolling	5.Low	8.
3.Above St	6.Wet	9.

Utilities **1 All Public**

1.Public	4.Dr Well	7.WELL & SEP
2.Water	5.Oth Prv Wa	8.HoldingTan
3.Sewer	6.Septic	9.P WTR/SEPT

Street **1 Public Paved**

1.PubPaved	4.PrivGrav	7.No Road
2.PrivPavd	5.R/W	8.No Legal
3.PubGravl	6.Long R/W	9.LandLkd

Interior Inspection **0**

CHANGE YR **0**

Sale Data

Sale Date **3-06-2014**

Price **92,000**

Sale Type **2 Land & Buildings**

1.Land	4.MOHOland	7.
2.L & B	5.MOHOw/o	8.
3.Building	6.	9.Distress

Financing **9 Unknown**

1.Convent	4.Seller	7.
2.FHA/VA	5.Private	8.
3.Assumed	6.Cash	9.Unknown

Validity **1 Arms Length Sale**

1.Valid	4.Split	7.Changes
2.Related	5.Partial	8.Other
3.Distress	6.Exempt	9.ABUTTER

Verified **5 Public Record**

1.Buyer	4.Agent	7.Family
2.Seller	5.Pub Rec	8.Other
3.Lender	6.MLS	9.

Assessment Record

Year	Land	Buildings	Exempt	Total
2009	19,940	53,050	10,640	62,350
2010	26,300	70,000	12,800	83,500
2011	26,300	70,000	13,280	83,020
2013	26,300	70,000	0	96,300
2015	26,300	70,000	8,700	87,600
2016	26,800	98,900	15,000	110,700

Land Data

	Type	Effective Frontage	Effective Depth	Influence Factor	Influence Code
Front Foot					
11.Primary Lot				%	
12.Additional I				%	
13.Additional II				%	
14.Additional III				%	
15.Additional IV				%	
				%	
				%	
Square Foot		**Square Feet**			
16.Primary Lot				%	
17.Additional I				%	
18.Additional II				%	
19.Additional III				%	
20.Additional IV				%	
				%	
				%	
Fract. Acre		**Acreage/Sites**			
21.HOMESITE	21	0.23		100 %	0
22.COMMERCIAL SIT				%	
23.INDUSTRIAL SIT				%	
Acres				%	
27.REAR 1-5				%	
28.REAR 6-10				%	
29.REAR 11-20				%	
30.REAR 21 +				%	
34.Farmland SW					
35.Farmland MW					

Total Acreage 0.23

Influence Codes

1.VACANCY
2.Excess Frtg
3.Topography
4.Size/Shape
5.Access
6.Restriction
7.Access/Topo
8.ENV-OPEN SPACE
9.Fract Share
Acres
36.Farmland HW
37.T G Softwood
38.T G Mixed Woo
39.T G Hardwood
40.Gravel Pit
41.RP/Wetland/Was
42.Leased or MH S
43.Condo Site
44.SITE IMPROVEME
46.Waste
47.Common Land
48.PRIME COMM LOT
49.SECONDARY COMM
50.MARGINAL COMM
51.UTILITY ROW
52.TOWER SITE
53.PASTURE

LISBON

Map Lot U04-007 | Account 371 | Location 12 BERRY AVENUE | Card 1 Of 1 | 8-23-2016

Building Style	**1 Conventional**		
1.Conv.	5.Garrison	9.DW	
2.Ranch	6.Contemp	10.BERM	
3.R Ranch	7.Seasonal	11.COMM &	
4.Cape	8.Primitiv	12.	
Dwelling Units	**1**		
Other Units	**0**		
Stories	**5 One & 3/4 Story**		
1.1	4.1.5	7.3.5	
2.2	5.1.75	8.	
3.3	6.2.5	9.	
Exterior Walls	**8 AL/Vinyl**		
1.Clapboar	5.T-111	9.Cem.Boar	
2.WD.SH.	6.BR/Stone	10.Log	
3.Compos.	7.Novelty	11.Other	
4.ASB/ASP	8.AL/Vinyl	12.BLOCK	
Roof Surface	**1 Asphalt Shingles**		
1.Asphalt	4.Composit	7.Metal RS	
2.Slate	5.Wood	8.	
3.Metal LC	6.Other	9.	
SF Masonry Trim	**0**		
BUILDING USE	**0**		
OPEN-4-CUSTOM	**0**		
Year Built	**1900**		
Year Remodeled	**2000**		
Foundation	**3 Brick &/or Stone**		
1.Concrete	4.Wood	7.DirtFlr	
2.C Block	5.Slab	8.	
3.Br/Stone	6.Piers	9.	
Basement	**4 Full Basement**		
1.1/4 Bmt	4.Full Bmt	7.	
2.1/2 Bmt	5.Crawl	8.	
3.3/4 Bmt	6.1stFlUnf	9.None	
Bsmt Gar # Cars	**0**		
Wet Basement	**2 Damp Basement**		
1.Dry	4.Dirt/Dry	7.	
2.Damp	5.Dirt/Dmp	8.	
3.Wet	6.Dirt/Wet	9.	

SF Bsmt Living	**0**		
Fin Bsmt Grade	**0 0**		
Electrical-Amps	**0**		
Heat Type	**100%**	**5 Forced Warm Air**	
1.HWBB	5.FWA	9.No Heat	
2.Radiator	6.GravWA	10.RIN/MON	
3.RadFloor	7.Electric	11.	
4.Steam	8.Fl/Wall	12.	
Cool Type	**0%**	**9 None**	
1.Central	4.W&C Air	7.	
2.Evapor	5.	8.	
3.H Pump	6.	9.None	
Kitchen Style	**2 Typical**		
1.Good	4.Obsolete	7.	
2.Typical	5.	8.	
3.Old Type	6.	9.None	
Bath(s) Style	**2 Typical Bath(s)**		
1.Good	4.Obsolete	7.	
2.Typical	5.	8.	
3.Old Type	6.	9.None	
# Rooms	**7**		
# Bedrooms	**4**		
# Full Baths	**1**		
# Half Baths	**1**		
# Addn Fixtures	**0**		
# Fireplaces	**0**		

TRIO Software
A Division of Harris Computer Systems

Layout	**1 Typical**		
1.Typical	4.(-) BR	7.	
2.Inadeq	5.(-) BRs	8.	
3.Poor	6.	9.	
Attic	**9 None**		
1.1/4 Fin	4.Full Fin	7.	
2.1/2 Fin	5.Fl/Stair	8.	
3.3/4 Fin	6.1/2Fl/St	9.None	
Insulation	**1 Full**		
1.Full	4.Minimal	7.	
2.Heavy	5.Partial	8.	
3.Capped	6.	9.None	
Unfinished %	**0%**		
Grade & Factor	**3 Average 100%**		
1.E Grade	4.B Grade	7.AA	
2.D Grade	5.A Grade	8.AAAA Gra	
3.C Grade	6.A+	9.Same	
SQFT (Footprint)	**644**		
Condition	**5 Above Average**		
1.Poor	4.Avg	7.V G	
2.Fair	5.Avg+	8.Exc	
3.Avg-	6.Good	9.Same	
Phys. % Good	**0%**		
Funct. % Good	**100%**		
Functional Code	**9 None**		
1.Incomp	4.Small Si	7.Layout	
2.Overbuil	5.CDU	8.Other	
3.Delap	6.Style	9.None	
Econ. % Good	**100%**		
Economic Code	**None**		
0.None	3.No Power	9.None	
1.Location	4.Generate	8.	
2.Encroach	5.Misc	9.	
Entrance Code	**4 Unoccupied**		
1.Interior	4.Vacant	7.	
2.Refusal	5.Estimate	8.	
3.Informed	6.	9.	
Information Code	**5 Estimate**		
1.Owner	4.Agent	7.	
2.Relative	5.Estimate	8.	
3.Tenant	6.Other	9.	

MET SHED=SV

GAR 20X22=440

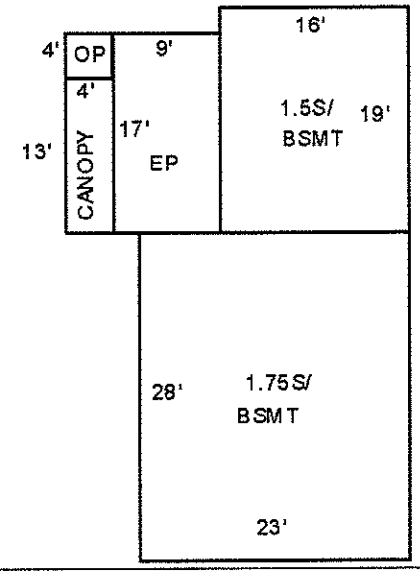

Date Inspected 7-16-2012

Additions, Outbuildings & Improvements

Type	Year	Units	Grade	Cond	Phys.	Funct.	Sound Value
14 1.5 Story/BSMT	0	304	0 0	0	0 %	0 %	
22 Encl Frame Porch	1990	153	0 0	0	0 %	100 %	
21 Open Frame	1990	16	0 0	0	0 %	100 %	
61 Canopy	1990	52	0 0	0	0 %	100 %	
23 Frame Garage	1960	440	3 100	4	0 %	100 %	
24 Frame Shed	0				%	%	600
					%	%	
					%	%	
					%	%	
					%	%	

1.ONE STORY FRAM
2.TWO STORY FRAM
3.THREE STORY FR
4.1 & 1/2 STORY
5.1 & 3/4 STORY
6.2 & 1/2 STORY
21.Open Frame Por
22.Encl Frame Por
23.Frame Garage
24.Frame Shed
25.Frame Bay Wind
26.1SFr Overhang
27.Unfin Basement
28.Unfinished Att
29.Finished Attic

Map Lot U04-008 Account 1917 Location 14 BERRY AVENUE Card 1 Of 1 8-23-2016

DUNN, JAMES E. &
LORRAINE M.
14 BERRY AV

LISBON FALLS ME 04252
B1903P307

Property Data

Neighborhood **25 LISBON FALLS**

Tree Growth Year **0**

TG MGT PLAN DATE **0**

BLDG PERMIT YEAR **0**

Zone/Land Use **1 GENERAL RESIDENTIAL**

Secondary Zone

Topography **1 Level**

1.Level	4.Below St	7.Steep
2.Rolling	5.Low	8.
3.Above St	6.Wet	9.

Utilities **1 All Public**

1.Public	4.Dr Well	7.WELL & SEP
2.Water	5.Oth Prv Wa	8.HoldingTan
3.Sewer	6.Septic	9.P WTR/SEPT

Street **1 Public Paved**

1.PubPaved	4.PrivGrav	7.No Road
2.PrivPavd	5.R/W	8.No Legal
3.PubGravl	6.Long R/W	9.LandLkd

Interior Inspection **0**

CHANGE YR **0**

Sale Data

Sale Date

Price

Sale Type

1.Land	4.MOHOland	7.
2.L & B	5.MOHOw/o	8.
3.Building	6.	9.Distress

Financing

1.Convent	4.Seller	7.
2.FHA/VA	5.Private	8.
3.Assumed	6.Cash	9.Unknown

Validity

1.Valid	4.Split	7.Changes
2.Related	5.Partial	8.Other
3.Distress	6.Exempt	9.ABUTTER

Verified

1.Buyer	4.Agent	7.Family
2.Seller	5.Pub Rec	8.Other
3.Lender	6.MLS	9.

Assessment Record

Year	Land	Buildings	Exempt	Total
2009	22,160	68,510	7,280	83,390
2010	29,300	90,400	8,000	111,700
2011	29,300	90,400	8,300	111,400
2013	29,300	90,400	8,500	111,200
2015	29,300	90,400	8,700	111,000
2016	28,200	137,600	15,000	150,800

Land Data

Front Foot

11.Primary Lot
12.Additional I
13.Additional II
14.Additional III
15.Additional IV

Square Foot

16.Primary Lot
17.Additional I
18.Additional II
19.Additional III
20.Additional IV

Fract. Acre

21.HOMESITE
22.COMMERCIAL SIT
23.INDUSTRIAL SIT
Acres
27.REAR 1-5
28.REAR 6-10
29.REAR 11-20
30.REAR 21 +
34.Farmland SW
35.Farmland MW

Type	Effective Frontage	Effective Depth	Influence Factor	Influence Code
			%	
			%	
			%	
			%	
			%	
			%	
			%	
	Square Feet			
			%	
			%	
			%	
			%	
			%	
			%	
			%	
	Acreage/Sites			
21		0.28	100 %	0
			%	
			%	
			%	
			%	
			%	
			%	

Total Acreage 0.28

Influence Codes

1.VACANCY
2.Excess Frtg
3.Topography
4.Size/Shape
5.Access
6.Restriction
7.Access/Topo
8.ENV-OPEN SPACE
9.Fract Share
Acres
36.Farmland HW
37.T G Softwood
38.T G Mixed Woo
39.T G Hardwood
40.Gravel Pit
41.RP/Wetland/Was
42.Leased or MH S
43.Condo Site
44.SITE IMPROVEME
46.Waste
47.Common Land
48.PRIME COMM LOT
49.SECONDARY COMM
50.MARGINAL COMM
51.UTILITY ROW
52.TOWER SITE
53.PASTURE

Inspection Witnessed By:

X Date

No./Date	Description	Date Insp.

Notes:
0105*0117

LISBON

LISBON

Map Lot U04-008 | Account 1917 | Location 14 BERRY AVENUE | Card 1 Of 1 | 8-23-2016

Building Style **1 Conventional**		
1.Conv.	5.Garrison	9.DW
2.Ranch	6.Contemp	10.BERM
3.R Ranch	7.Seasonal	11.COMM &
4.Cape	8.Primitiv	12.
Dwelling Units **1**		
Other Units **0**		
Stories **2 Two Story**		
1.1	4.1.5	7.3.5
2.2	5.1.75	8.
3.3	6.2.5	9.
Exterior Walls **8 AL/Vinyl**		
1.Clapboar	5.T-111	9.Cem.Boar
2.WD.SH.	6.BR/Stone	10.Log
3.Compos.	7.Novelty	11.Other
4.ASB/ASP	8.AL/Vinyl	12.BLOCK
Roof Surface **1 Asphalt Shingles**		
1.Asphalt	4.Composit	7.Metal RS
2.Slate	5.Wood	8.
3.Metal LC	6.Other	9.
SF Masonry Trim **0**		
BUILDING USE **0**		
OPEN-4-CUSTOM **0**		
Year Built **1900**		
Year Remodeled **2000**		
Foundation **1 Concrete**		
1.Concrete	4.Wood	7.DirtFlr
2.C Block	5.Slab	8.
3.Br/Stone	6.Piers	9.
Basement **4 Full Basement**		
1.1/4 Bmt	4.Full Bmt	7.
2.1/2 Bmt	5.Crawl	8.
3.3/4 Bmt	6.1stFlUnf	9.None
Bsmt Gar # Cars **0**		
Wet Basement **2 Damp Basement**		
1.Dry	4.Dirt/Dry	7.
2.Damp	5.Dirt/Dmp	8.
3.Wet	6.Dirt/Wet	9.

SF Bsmt Living **0**		
Fin Bsmt Grade **0 0**		
Electrical-Amps **1**		
Heat Type **100%** **1 Hot Water BB**		
1.HWBB	5.FWA	9.No Heat
2.Radiator	6.GravWA	10.RIN/MON
3.RadFloor	7.Electric	11.
4.Steam	8.Fl/Wall	12.
Cool Type **0%** **9 None**		
1.Central	4.W&C Air	7.
2.Evapor	5.	8.
3.H Pump	6.	9.None
Kitchen Style **2 Typical**		
1.Good	4.Obsolete	7.
2.Typical	5.	8.
3.Old Type	6.	9.None
Bath(s) Style **2 Typical Bath(s)**		
1.Good	4.Obsolete	7.
2.Typical	5.	8.
3.Old Type	6.	9.None
# Rooms **6**		
# Bedrooms **4**		
# Full Baths **2**		
# Half Baths **1**		
# Addn Fixtures **1**		
# Fireplaces **0**		

TRIO Software
A Division of Harris Computer Systems

Layout **1 Typical**		
1.Typical	4.(-) BR	7.
2.Inadeq	5.(-) BRs	8.
3.Poor	6.	9.
Attic **5 Floor/Stairs**		
1.1/4 Fin	4.Full Fin	7.
2.1/2 Fin	5.Fl/Stair	8.
3.3/4 Fin	6.1/2Fl/St	9.None
Insulation **1 Full**		
1.Full	4.Minimal	7.
2.Heavy	5.Partial	8.
3.Capped	6.	9.None
Unfinished % **0%**		
Grade & Factor **3 Average 110%**		
1.E Grade	4.B Grade	7.AA
2.D Grade	5.A Grade	8.AAAA Gra
3.C Grade	6.A+	9.Same
SQFT (Footprint) **744**		
Condition **5 Above Average**		
1.Poor	4.Avg	7.V G
2.Fair	5.Avg+	8.Exc
3.Avg-	6.Good	9.Same
Phys. % Good **0%**		
Funct. % Good **100%**		
Functional Code **9 None**		
1.Incomp	4.Small Sl	7.Layout
2.Overbuil	5.CDU	8.Other
3.Delap	6.Style	9.None
Econ. % Good **100%**		
Economic Code **None**		
0.None	3.No Power	9.None
1.Location	4.Generate	8.
2.Encroach	5.Misc	9.
Entrance Code **3 Information Only**		
1.Interior	4.Vacant	7.
2.Refusal	5.Estimate	8.
3.Informed	6.	9.
Information Code **1 Owner**		
1.Owner	4.Agent	7.
2.Relative	5.Estimate	8.
3.Tenant	6.Other	9.

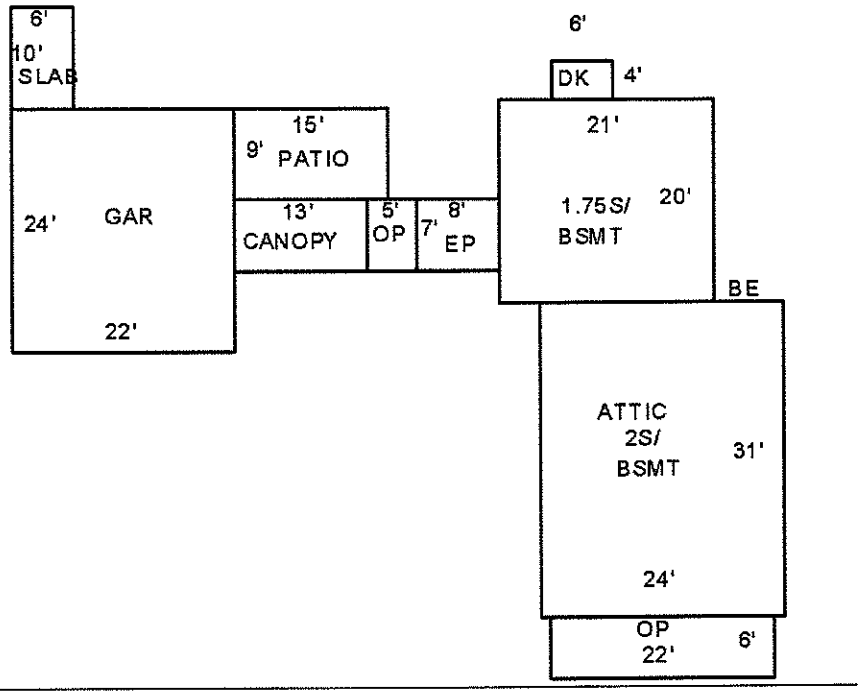

Date Inspected 7-19-2012

Additions, Outbuildings & Improvements

Type	Year	Units	Grade	Cond	Phys.	Funct.	Sound Value
21 Open Frame	0	132	0 0	0	0 %	0 %	
15 1.75 Story/BSMT	0	420	0 0	0	0 %	0 %	
68 Wood Deck	1998	24	2 100	4	0 %	100 %	
22 Encl Frame Porch	0	56	0 0	0	0 %	0 %	
21 Open Frame	0	35	0 0	0	0 %	0 %	
61 Canopy	0	91	0 0	0	0 %	0 %	
62 Patio	0	135	0 0	0	0 %	0 %	
23 Frame Garage	0	528	3 100	5	0 %	100 %	
103 SLAB	1980	60	3 100	1	0 %	100 %	
90 BSMT ENTRY.....	0	25	0 0	0	0 %	0 %	

1.ONE STORY FRAM
2.TWO STORY FRAM
3.THREE STORY FR
4.1 & 1/2 STORY
5.1 & 3/4 STORY
6.2 & 1/2 STORY
21.Open Frame Por
22.Encl Frame Por
23.Frame Garage
24.Frame Shed
25.Frame Bay Wind
26.1SFr Overhang
27.Unfin Basement
28.Unfinished Att
29.Finished Attic

Map Lot U04-009 | Account 5111 | Location 16 BERRY AVENUE | Card 1 Of 1 | 8-23-2016

PLOURDE, MICHAEL &
CAROL
16 BERRY AV

LISBON FALLS ME 04252
B4315P225

Property Data

Neighborhood **25 LISBON FALLS**

Tree Growth Year **0**

TG MGT PLAN DATE **0**

BLDG PERMIT YEAR **0**

Zone/Land Use **1 GENERAL RESIDENTIAL**

Secondary Zone

Topography **1 Level**

1.Level	4.Below St	7.Steep
2.Rolling	5.Low	8.
3.Above St	6.Wet	9.

Utilities **1 All Public**

1.Public	4.Dr Well	7.WELL & SEP
2.Water	5.Oth Prv Wa	8.HoldingTan
3.Sewer	6.Septic	9.P WTR/SEPT

Street **1 Public Paved**

1.PubPaved	4.PrivGrav	7.No Road
2.PrivPavd	5.R/W	8.No Legal
3.PubGravl	6.Long R/W	9.LandLkd

Interior Inspection **0**

CHANGE YR **0**

Sale Data

Sale Date

Price

Sale Type

1.Land	4.MOHOland	7.
2.L & B	5.MOHOw/o	8.
3.Building	6.	9.Distress

Financing

1.Convent	4.Seller	7.
2.FHA/VA	5.Private	8.
3.Assumed	6.Cash	9.Unknown

Validity

1.Valid	4.Split	7.Changes
2.Related	5.Partial	8.Other
3.Distress	6.Exempt	9.ABUTTER

Verified

1.Buyer	4.Agent	7.Family
2.Seller	5.Pub Rec	8.Other
3.Lender	6.MLS	9.

Assessment Record

Year	Land	Buildings	Exempt	Total
2009	16,760	47,180	0	63,940
2010	22,100	62,300	0	84,400
2011	22,100	62,300	0	84,400
2013	22,100	62,300	8,500	75,900
2015	22,100	62,300	8,700	75,700
2016	22,300	98,000	15,000	105,300

Land Data

	Type	Effective Frontage	Effective Depth	Influence Factor	Influence Code
Front Foot					
11.Primary Lot				%	
12.Additional I				%	
13.Additional II				%	
14.Additional III				%	
15.Additional IV				%	
				%	
				%	
Square Foot		**Square Feet**			
16.Primary Lot				%	
17.Additional I				%	
18.Additional II				%	
19.Additional III				%	
20.Additional IV				%	
				%	
				%	
Fract. Acre		**Acreage/Sites**			
21.HOMESITE	21	0.16		100 %	0
22.COMMERCIAL SIT				%	
23.INDUSTRIAL SIT				%	
Acres				%	
27.REAR 1-5				%	
28.REAR 6-10				%	
29.REAR 11-20				%	
30.REAR 21 +				%	
34.Farmland SW					
35.Farmland MW					

Total Acreage 0.16

Influence Codes

1.VACANCY
2.Excess Frtg
3.Topography
4.Size/Shape
5.Access
6.Restriction
7.Access/Topo
8.ENV-OPEN SPACE
9.Fract Share
Acres
36.Farmland HW
37.T G Softwood
38.T G Mixed Woo
39.T G Hardwood
40.Gravel Pit
41.RP/Wetland/Was
42.Leased or MH S
43.Condo Site
44.SITE IMPROVEME
46.Waste
47.Common Land
48.PRIME COMM LOT
49.SECONDARY COMM
50.MARGINAL COMM
51.UTILITY ROW
52.TOWER SITE
53.PASTURE

Inspection Witnessed By:

X Date

No./Date	Description	Date Insp.

Notes:
0060*0117

LISBON

LISBON

Map Lot U04-009 | Account 5111 | Location 16 BERRY AVENUE | Card 1 Of 1 | 8-23-2016

Building Style	**1 Conventional**	
1.Conv.	5.Garrison	9.DW
2.Ranch	6.Contemp	10.BERM
3.R Ranch	7.Seasonal	11.COMM &
4.Cape	8.Primitiv	12.
Dwelling Units	**1**	
Other Units	**0**	
Stories	**5 One & 3/4 Story**	
1.1	4.1.5	7.3.5
2.2	5.1.75	8.
3.3	6.2.5	9.
Exterior Walls	**1 Clapboard**	
1.Clapboar	5.T-111	9.Cem.Boar
2.WD.SH.	6.BR/Stone	10.Log
3.Compos.	7.Novelty	11.Other
4.ASB/ASP	8.AL/Vinyl	12.BLOCK
Roof Surface	**1 Asphalt Shingles**	
1.Asphalt	4.Composit	7.Metal RS
2.Slate	5.Wood	8.
3.Metal LC	6.Other	9.
SF Masonry Trim	**0**	
BUILDING USE	**0**	
OPEN-4-CUSTOM	**0**	
Year Built	**1910**	
Year Remodeled	**2005**	
Foundation	**3 Brick &/or Stone**	
1.Concrete	4.Wood	7.DirtFlr
2.C Block	5.Slab	8.
3.Br/Stone	6.Piers	9.
Basement	**4 Full Basement**	
1.1/4 Bmt	4.Full Bmt	7.
2.1/2 Bmt	5.Crawl	8.
3.3/4 Bmt	6.1stFlUnf	9.None
Bsmt Gar # Cars	**0**	
Wet Basement	**2 Damp Basement**	
1.Dry	4.Dirt/Dry	7.
2.Damp	5.Dirt/Dmp	8.
3.Wet	6.Dirt/Wet	9.

SF Bsmt Living	**0**	
Fin Bsmt Grade	**0 0**	
Electrical-Amps	**1**	
Heat Type	**100%**	**1 Hot Water BB**
1.HWBB	5.FWA	9.No Heat
2.Radiator	6.GravWA	10.RIN/MON
3.RadFloor	7.Electric	11.
4.Steam	8.Fl/Wall	12.
Cool Type	**0%**	**9 None**
1.Central	4.W&C Air	7.
2.Evapor	5.	8.
3.H Pump	6.	9.None
Kitchen Style	**2 Typical**	
1.Good	4.Obsolete	7.
2.Typical	5.	8.
3.Old Type	6.	9.None
Bath(s) Style	**2 Typical Bath(s)**	
1.Good	4.Obsolete	7.
2.Typical	5.	8.
3.Old Type	6.	9.None
# Rooms	**8**	
# Bedrooms	**3**	
# Full Baths	**2**	
# Half Baths	**0**	
# Addn Fixtures	**0**	
# Fireplaces	**0**	

TRIO Software
A Division of Harris Computer Systems

Layout	**1 Typical**	
1.Typical	4.(-) BR	7.
2.Inadeq	5.(-) BRs	8.
3.Poor	6.	9.
Attic	**9 None**	
1.1/4 Fin	4.Full Fin	7.
2.1/2 Fin	5.Fl/Stair	8.
3.3/4 Fin	6.1/2Fl/St	9.None
Insulation	**1 Full**	
1.Full	4.Minimal	7.
2.Heavy	5.Partial	8.
3.Capped	6.	9.None
Unfinished %	**0%**	
Grade & Factor	**3 Average 100%**	
1.E Grade	4.B Grade	7.AA
2.D Grade	5.A Grade	8.AAAA Gra
3.C Grade	6.A+	9.Same
SQFT (Footprint)	**621**	
Condition	**4 Average**	
1.Poor	4.Avg	7.V G
2.Fair	5.Avg+	8.Exc
3.Avg-	6.Good	9.Same
Phys. % Good	**0%**	
Funct. % Good	**100%**	
Functional Code	**9 None**	
1.Incomp	4.Small Si	7.Layout
2.Overbuil	5.CDU	8.Other
3.Delap	6.Style	9.None
Econ. % Good	**100%**	
Economic Code	**None**	
0.None	3.No Power	9.None
1.Location	4.Generate	8.
2.Encroach	5.Misc	9.
Entrance Code	**5 Estimated**	
1.Interior	4.Vacant	7.
2.Refusal	5.Estimate	8.
3.Informed	6.	9.
Information Code	**5 Estimate**	
1.Owner	4.Agent	7.
2.Relative	5.Estimate	8.
3.Tenant	6.Other	9.

1.25 GAR 21X25=525

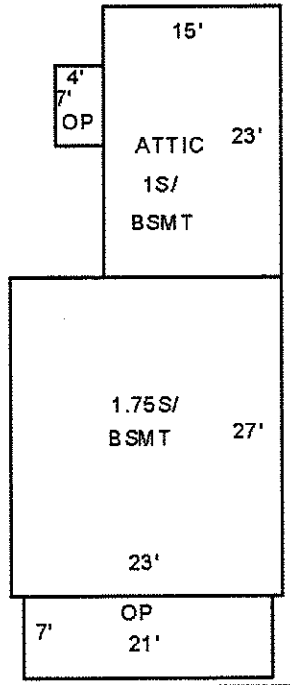

Date Inspected 7-19-2012

Additions, Outbuildings & Improvements

Type	Year	Units	Grade	Cond	Phys.	Funct.	Sound Value
21 Open Frame	0	147	3 100	4	0 %	100 %	
11 1	0	345	3 110	5	0 %	100 %	
21 Open Frame	0	28	0 0	0	0 %	0 %	
29 Finished Attic	0	345	3 110	5	0 %	100 %	
76 1.25 ST	1925	525	2 110	5	0 %	100 %	
					%	%	
					%	%	
					%	%	
					%	%	
					%	%	

1.ONE STORY FRAM
2.TWO STORY FRAM
3.THREE STORY FR
4.1 & 1/2 STORY
5.1 & 3/4 STORY
6.2 & 1/2 STORY
21.Open Frame Por
22.Encl Frame Por
23.Frame Garage
24.Frame Shed
25.Frame Bay Wind
26.1SFr Overhang
27.Unfin Basement
28.Unfinished Att
29.Finished Attic

Map Lot U04-010 Account 1763 Location 18 BERRY AVENUE Card 1 Of 1 8-23-2016

DOBRANSKY, MARK A.

18 BERRY AV

LISBON FALLS ME 04252
B5425P247

Property Data

Neighborhood **25 LISBON FALLS**

Tree Growth Year **0**

TG MGT PLAN DATE **0**

BLDG PERMIT YEAR **16**

Zone/Land Use **1 GENERAL RESIDENTIAL**

Secondary Zone

Topography **1 Level**

1.Level	4.Below St	7.Steep
2.Rolling	5.Low	8.
3.Above St	6.Wet	9.

Utilities **1 All Public**

1.Public	4.Dr Well	7.WELL & SEP
2.Water	5.Oth Prv Wa	8.HoldingTan
3.Sewer	6.Septic	9.P WTR/SEPT

Street **1 Public Paved**

1.PubPaved	4.PrivGrav	7.No Road
2.PrivPavd	5.R/W	8.No Legal
3.PubGravl	6.Long R/W	9.LandLkd

Interior Inspection **0**

CHANGE YR **0**

Sale Data

Sale Date

Price

Sale Type

1.Land	4.MOHOland	7.
2.L & B	5.MOHOw/o	8.
3.Building	6.	9.Distress

Financing

1.Convent	4.Seller	7.
2.FHA/VA	5.Private	8.
3.Assumed	6.Cash	9.Unknown

Validity

1.Valid	4.Split	7.Changes
2.Related	5.Partial	8.Other
3.Distress	6.Exempt	9.ABUTTER

Verified

1.Buyer	4.Agent	7.Family
2.Seller	5.Pub Rec	8.Other
3.Lender	6.MLS	9.

Assessment Record

Year	Land	Buildings	Exempt	Total
2009	16,760	52,520	7,280	62,000
2010	22,100	69,300	8,000	83,400
2011	22,100	69,300	8,300	83,100
2013	22,100	69,300	8,500	82,900
2015	22,100	70,010	8,700	83,410
2016	22,300	109,300	15,000	116,600

Land Data

Front Foot	Type	Effective Frontage	Effective Depth	Influence Factor	Influence Code
11.Primary Lot				%	
12.Additional I				%	
13.Additional II				%	
14.Additional III				%	
15.Additional IV				%	
				%	
				%	
Square Foot		**Square Feet**			
16.Primary Lot				%	
17.Additional I				%	
18.Additional II				%	
19.Additional III				%	
20.Additional IV				%	
				%	
				%	
Fract. Acre		**Acreage/Sites**			
21.HOMESITE	21	0.16		100 %	0
22.COMMERCIAL SIT				%	
23.INDUSTRIAL SIT				%	
Acres				%	
27.REAR 1-5				%	
28.REAR 6-10				%	
29.REAR 11-20				%	
30.REAR 21 +				%	
34.Farmland SW					
35.Farmland MW					

Total Acreage 0.16

Influence Codes

1.VACANCY
2.Excess Frtg
3.Topography
4.Size/Shape
5.Access
6.Restriction
7.Access/Topo
8.ENV-OPEN SPACE
9.Fract Share
Acres
36.Farmland HW
37.T G Softwood
38.T G Mixed Woo
39.T G Hardwood
40.Gravel Pit
41.RP/Wetland/Was
42.Leased or MH S
43.Condo Site
44.SITE IMPROVEME
46.Waste
47.Common Land
48.PRIME COMM LOT
49.SECONDARY COMM
50.MARGINAL COMM
51.UTILITY ROW
52.TOWER SITE
53.PASTURE

Inspection Witnessed By:

X Date

No./Date	Description	Date Insp.

Notes:
0060*0117

LISBON

LISBON

Map Lot U04-010 | Account 1763 | Location 18 BERRY AVENUE | Card 1 Of 1 | 8-23-2016

Building Style	1 Conventional	
1.Conv.	5.Garrison	9.DW
2.Ranch	6.Contemp	10.BERM
3.R Ranch	7.Seasonal	11.COMM &
4.Cape	8.Primitiv	12.
Dwelling Units	1	
Other Units	0	
Stories	5 One & 3/4 Story	
1.1	4.1.5	7.3.5
2.2	5.1.75	8.
3.3	6.2.5	9.
Exterior Walls	8 AL/Vinyl	
1.Clapboar	5.T-111	9.Cem.Boar
2.WD.SH.	6.BR/Stone	10.Log
3.Compos.	7.Novelty	11.Other
4.ASB/ASP	8.AL/Vinyl	12.BLOCK
Roof Surface	1 Asphalt Shingles	
1.Asphalt	4.Composit	7.Metal RS
2.Slate	5.Wood	8.
3.Metal LC	6.Other	9.
SF Masonry Trim	0	
BUILDING USE	0	
OPEN-4-CUSTOM	0	
Year Built	1900	
Year Remodeled	2010	
Foundation	3 Brick &/or Stone	
1.Concrete	4.Wood	7.DirtFlr
2.C Block	5.Slab	8.
3.Br/Stone	6.Piers	9.
Basement	4 Full Basement	
1.1/4 Bmt	4.Full Bmt	7.
2.1/2 Bmt	5.Crawl	8.
3.3/4 Bmt	6.1stFlUnf	9.None
Bsmt Gar # Cars	0	
Wet Basement	2 Damp Basement	
1.Dry	4.Dirt/Dry	7.
2.Damp	5.Dirt/Dmp	8.
3.Wet	6.Dirt/Wet	9.

SF Bsmt Living	0	
Fin Bsmt Grade	0 0	
Electrical-Amps	0	
Heat Type	100%	1 Hot Water BB
1.HWBB	5.FWA	9.No Heat
2.Radiator	6.GravWA	10.RIN/MON
3.RadFloor	7.Electric	11.
4.Steam	8.Fl/Wall	12.
Cool Type	0%	9 None
1.Central	4.W&C Air	7.
2.Evapor	5.	8.
3.H Pump	6.	9.None
Kitchen Style	2 Typical	
1.Good	4.Obsolete	7.
2.Typical	5.	8.
3.Old Type	6.	9.None
Bath(s) Style	2 Typical Bath(s)	
1.Good	4.Obsolete	7.
2.Typical	5.	8.
3.Old Type	6.	9.None
# Rooms	8	
# Bedrooms	3	
# Full Baths	2	
# Half Baths	0	
# Addn Fixtures	0	
# Fireplaces	0	

TRIO Software
A Division of Harris Computer Systems

Layout	1 Typical	
1.Typical	4.(-) BR	7.
2.Inadeq	5.(-) BRs	8.
3.Poor	6.	9.
Attic	9 None	
1.1/4 Fin	4.Full Fin	7.
2.1/2 Fin	5.Fl/Stair	8.
3.3/4 Fin	6.1/2Fl/St	9.None
Insulation	1 Full	
1.Full	4.Minimal	7.
2.Heavy	5.Partial	8.
3.Capped	6.	9.None
Unfinished %	0%	
Grade & Factor	3 Average 100%	
1.E Grade	4.B Grade	7.AA
2.D Grade	5.A Grade	8.AAAA Gra
3.C Grade	6.A+	9.Same
SQFT (Footprint)	621	
Condition	5 Above Average	
1.Poor	4.Avg	7.V G
2.Fair	5.Avg+	8.Exc
3.Avg-	6.Good	9.Same
Phys. % Good	0%	
Funct. % Good	100%	
Functional Code	9 None	
1.Incomp	4.Small Si	7.Layout
2.Overbuil	5.CDU	8.Other
3.Delap	6.Style	9.None
Econ. % Good	100%	
Economic Code	None	
0.None	3.No Power	9.None
1.Location	4.Generate	8.
2.Encroach	5.Misc	9.
Entrance Code	5 Estimated	
1.Interior	4.Vacant	7.
2.Refusal	5.Estimate	8.
3.Informed	6.	9.
Information Code	5 Estimate	
1.Owner	4.Agent	7.
2.Relative	5.Estimate	8.
3.Tenant	6.Other	9.

SHED 11X7=77

1.25 GAR 24X26=624

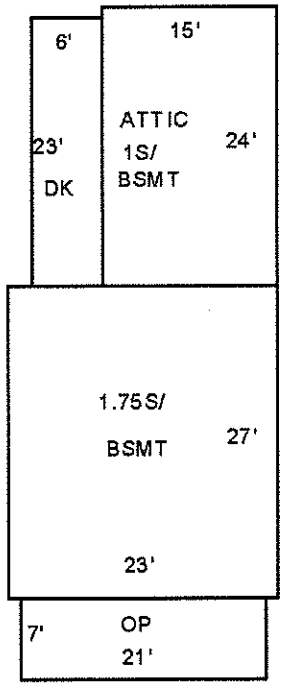

Date Inspected 7-19-2012

Additions, Outbuildings & Improvements

Type	Year	Units	Grade	Cond	Phys.	Funct.	Sound Value
21 Open Frame	2009	147	3 110	4	0 %	100 %	
11 1	0	360	0 0	0	0 %	0 %	
68 Wood Deck	2009	138	3 110	4	0 %	100 %	
28 Unfinished Attic	0	360	0 0	0	0 %	0 %	
76 1.25 ST	2005	624	3 100	4	0 %	100 %	
24 Frame Shed	2000	77	3 100	4	0 %	100 %	
					%	%	
					%	%	
					%	%	
					%	%	

1.ONE STORY FRAM
2.TWO STORY FRAM
3.THREE STORY FR
4.1 & 1/2 STORY
5.1 & 3/4 STORY
6.2 & 1/2 STORY
21.Open Frame Por
22.Encl Frame Por
23.Frame Garage
24.Frame Shed
25.Frame Bay Wind
26.1SFr Overhang
27.Unfin Basement
28.Unfinished Att
29.Finished Attic

Map Lot U04-011 | Account 5974 | Location 20 BERRY AVENUE | Card 1 Of 1 | 8-23-2016

ST. AMANT, DONALD L. &
KATHLEEN M.
C/O DAWN ST. AMANT
4 LINCOLN STREET
LISBON FALLS ME 04252
B1297P141

Property Data

Neighborhood **25 LISBON FALLS**

Tree Growth Year **0**

TG MGT PLAN DATE **0**

BLDG PERMIT YEAR **0**

Zone/Land Use **1 GENERAL RESIDENTIAL**

Secondary Zone

Topography **1 Level**

1.Level	4.Below St	7.Steep
2.Rolling	5.Low	8.
3.Above St	6.Wet	9.

Utilities **1 All Public**

1.Public	4.Dr Well	7.WELL & SEP
2.Water	5.Oth Prv Wa	8.HoldingTan
3.Sewer	6.Septic	9.P WTR/SEPT

Street **1 Public Paved**

1.PubPaved	4.PrivGrav	7.No Road
2.PrivPavd	5.R/W	8.No Legal
3.PubGravl	6.Long R/W	9.LandLkd

Interior Inspection **0**

CHANGE YR **0**

Sale Data

Sale Date

Price

Sale Type

1.Land	4.MOHOland	7.
2.L & B	5.MOHOw/o	8.
3.Building	6.	9.Distress

Financing

1.Convent	4.Seller	7.
2.FHA/VA	5.Private	8.
3.Assumed	6.Cash	9.Unknown

Validity

1.Valid	4.Split	7.Changes
2.Related	5.Partial	8.Other
3.Distress	6.Exempt	9.ABUTTER

Verified

1.Buyer	4.Agent	7.Family
2.Seller	5.Pub Rec	8.Other
3.Lender	6.MLS	9.

Assessment Record

Year	Land	Buildings	Exempt	Total
2009	16,760	48,540	7,280	58,020
2010	22,100	64,100	8,000	78,200
2011	22,100	64,100	8,300	77,900
2013	22,100	64,100	8,500	77,700
2015	22,100	64,100	8,700	77,500
2016	22,300	105,500	15,000	112,800

Land Data

	Type	Effective Frontage	Effective Depth	Influence Factor	Influence Code
Front Foot					
11.Primary Lot				%	
12.Additional I				%	
13.Additional II				%	
14.Additional III				%	
15.Additional IV				%	
				%	
				%	
Square Foot		**Square Feet**			
16.Primary Lot				%	
17.Additional I				%	
18.Additional II				%	
19.Additional III				%	
20.Additional IV				%	
				%	
				%	
Fract. Acre		**Acreage/Sites**			
21.HOMESITE	21	0.16		100 %	0
22.COMMERCIAL SIT				%	
23.INDUSTRIAL SIT				%	
Acres				%	
27.REAR 1-5				%	
28.REAR 6-10				%	
29.REAR 11-20				%	
30.REAR 21 +				%	
34.Farmland SW					
35.Farmland MW					

Total Acreage 0.16

Influence Codes

1.VACANCY
2.Excess Frtg
3.Topography
4.Size/Shape
5.Access
6.Restriction
7.Access/Topo
8.ENV-OPEN SPACE
9.Fract Share
Acres
36.Farmland HW
37.T G Softwood
38.T G Mixed Woo
39.T G Hardwood
40.Gravel Pit
41.RP/Wetland/Was
42.Leased or MH S
43.Condo Site
44.SITE IMPROVEME
46.Waste
47.Common Land
48.PRIME COMM LOT
49.SECONDARY COMM
50.MARGINAL COMM
51.UTILITY ROW
52.TOWER SITE
53.PASTURE

Inspection Witnessed By:

X Date

No./Date	Description	Date Insp.

Notes:
0060*0117

LISBON

LISBON

Map Lot U04-011 | Account 5974 | Location 20 BERRY AVENUE | Card 1 Of 1 | 8-23-2016

MET SHED=SV

Building Style **1 Conventional**		
1.Conv.	5.Garrison	9.DW
2.Ranch	6.Contemp	10.BERM
3.R Ranch	7.Seasonal	11.COMM &
4.Cape	8.Primitiv	12.
Dwelling Units **1**		
Other Units **0**		
Stories **5 One & 3/4 Story**		
1.1	4.1.5	7.3.5
2.2	5.1.75	8.
3.3	6.2.5	9.
Exterior Walls **8 AL/Vinyl**		
1.Clapboar	5.T-111	9.Cem.Boar
2.WD.SH.	6.BR/Stone	10.Log
3.Compos.	7.Novelty	11.Other
4.ASB/ASP	8.AL/Vinyl	12.BLOCK
Roof Surface **1 Asphalt Shingles**		
1.Asphalt	4.Composit	7.Metal RS
2.Slate	5.Wood	8.
3.Metal LC	6.Other	9.
SF Masonry Trim **0**		
BUILDING USE **0**		
OPEN-4-CUSTOM **0**		
Year Built **1910**		
Year Remodeled **2006**		
Foundation **3 Brick &/or Stone**		
1.Concrete	4.Wood	7.DirtFlr
2.C Block	5.Slab	8.
3.Br/Stone	6.Piers	9.
Basement **4 Full Basement**		
1.1/4 Bmt	4.Full Bmt	7.
2.1/2 Bmt	5.Crawl	8.
3.3/4 Bmt	6.1stFlUnf	9.None
Bsmt Gar # Cars **0**		
Wet Basement **2 Damp Basement**		
1.Dry	4.Dirt/Dry	7.
2.Damp	5.Dirt/Dmp	8.
3.Wet	6.Dirt/Wet	9.

SF Bsmt Living **0**		
Fin Bsmt Grade **0 0**		
Electrical-Amps **0**		
Heat Type **100%** **1 Hot Water BB**		
1.HWBB	5.FWA	9.No Heat
2.Radiator	6.GravWA	10.RIN/MON
3.RadFloor	7.Electric	11.
4.Steam	8.Fl/Wall	12.
Cool Type **0%** **9 None**		
1.Central	4.W&C Air	7.
2.Evapor	5.	8.
3.H Pump	6.	9.None
Kitchen Style **2 Typical**		
1.Good	4.Obsolete	7.
2.Typical	5.	8.
3.Old Type	6.	9.None
Bath(s) Style **2 Typical Bath(s)**		
1.Good	4.Obsolete	7.
2.Typical	5.	8.
3.Old Type	6.	9.None
# Rooms **7**		
# Bedrooms **3**		
# Full Baths **2**		
# Half Baths **0**		
# Addn Fixtures **0**		
# Fireplaces **0**		

TRIO Software
A Division of Harris Computer Systems

Layout **1 Typical**		
1.Typical	4.(-) BR	7.
2.Inadeq	5.(-) BRs	8.
3.Poor	6.	9.
Attic **9 None**		
1.1/4 Fin	4.Full Fin	7.
2.1/2 Fin	5.Fl/Stair	8.
3.3/4 Fin	6.1/2Fl/St	9.None
Insulation **1 Full**		
1.Full	4.Minimal	7.
2.Heavy	5.Partial	8.
3.Capped	6.	9.None
Unfinished % **0%**		
Grade & Factor **3 Average 100%**		
1.E Grade	4.B Grade	7.AA
2.D Grade	5.A Grade	8.AAAA Gra
3.C Grade	6.A+	9.Same
SQFT (Footprint) **621**		
Condition **5 Above Average**		
1.Poor	4.Avg	7.V G
2.Fair	5.Avg+	8.Exc
3.Avg-	6.Good	9.Same
Phys. % Good **0%**		
Funct. % Good **100%**		
Functional Code **9 None**		
1.Incomp	4.Small Sf	7.Layout
2.Overbuil	5.CDU	8.Other
3.Delap	6.Style	9.None
Econ. % Good **100%**		
Economic Code **None**		
0.None	3.No Power	9.None
1.Location	4.Generate	8.
2.Encroach	5.Misc	9.
Entrance Code **5 Estimated**		
1.Interior	4.Vacant	7.
2.Refusal	5.Estimate	8.
3.Informed	6.	9.
Information Code **5 Estimate**		
1.Owner	4.Agent	7.
2.Relative	5.Estimate	8.
3.Tenant	6.Other	9.

GAR 24X28=672

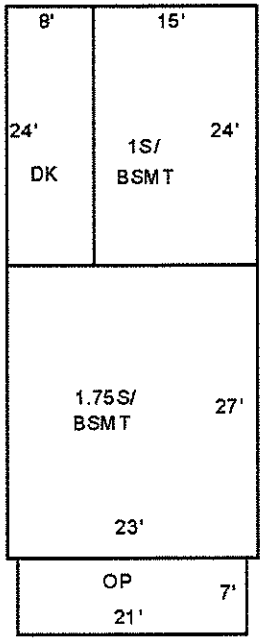

Date Inspected 7-19-2012

Additions, Outbuildings & Improvements

Type	Year	Units	Grade	Cond	Phys.	Funct.	Sound Value
21 Open Frame	0	147	0 0	0	0 %	0 %	
11 1	0	360	0 0	0	0 %	0 %	
68 Wood Deck	0	192	0 0	0	0 %	0 %	
23 Frame Garage	2001	672	3 100	4	0 %	100 %	
24 Frame Shed	0				%	%	300
					%	%	
					%	%	
					%	%	
					%	%	
					%	%	

1.ONE STORY FRAM
2.TWO STORY FRAM
3.THREE STORY FR
4.1 & 1/2 STORY
5.1 & 3/4 STORY
6.2 & 1/2 STORY
21.Open Frame Por
22.Encl Frame Por
23.Frame Garage
24.Frame Shed
25.Frame Bay Wind
26.1SFr Overhang
27.Unfin Basement
28.Unfinished Att
29.Finished Attic

Map Lot U04-012 | Account 3560 | Location 22 BERRY AVENUE | Card 1 Of 1 | 8-23-2016

POWERS, PATRICK A. &
ROSEMARIE T.
22 BERRY AV

LISBON FALLS ME 04252
B8840P104

Previous Owner
LADNER, EVELYN W.
22 BERRY AV

LISBON FALLS ME 04252
Sale Date: 12-23-2013

Inspection Witnessed By:

X Date

No./Date	Description	Date Insp.

Notes:
0060*0117

LISBON

Property Data

Neighborhood **25 LISBON FALLS**

Tree Growth Year **0**
TG MGT PLAN DATE **0**
BLDG PERMIT YEAR **0**
Zone/Land Use **1 GENERAL RESIDENTIAL**

Secondary Zone

Topography **1 Level**

1.Level	4.Below St	7.Steep
2.Rolling	5.Low	8.
3.Above St	6.Wet	9.

Utilities **1 All Public**

1.Public	4.Dr Well	7.WELL & SEP
2.Water	5.Oth Prv Wa	8.HoldingTan
3.Sewer	6.Septic	9.P WTR/SEPT

Street **1 Public Paved**

1.PubPaved	4.PrivGrav	7.No Road
2.PrivPavd	5.R/W	8.No Legal
3.PubGravl	6.Long R/W	9.LandLkd

Interior Inspection **0**
CHANGE YR **0**

Sale Data

Sale Date **12-23-2013**
Price **118,000**

Sale Type **2 Land & Buildings**

1.Land	4.MOHOland	7.
2.L & B	5.MOHOw/o	8.
3.Building	6.	9.Distress

Financing **9 Unknown**

1.Convent	4.Seller	7.
2.FHA/VA	5.Private	8.
3.Assumed	6.Cash	9.Unknown

Validity **1 Arms Length Sale**

1.Valid	4.Split	7.Changes
2.Related	5.Partial	8.Other
3.Distress	6.Exempt	9.ABUTTER

Verified **5 Public Record**

1.Buyer	4.Agent	7.Family
2.Seller	5.Pub Rec	8.Other
3.Lender	6.MLS	9.

Assessment Record

Year	Land	Buildings	Exempt	Total
2009	19,340	47,110	10,640	55,810
2010	25,500	62,200	12,800	74,900
2011	25,500	62,200	13,280	74,420
2013	25,500	62,200	13,600	74,100
2015	25,500	62,200	0	87,700
2016	26,200	98,800	0	125,000

Land Data

	Type	Effective Frontage	Effective Depth	Influence Factor	Influence Code
Front Foot					
11.Primary Lot				%	
12.Additional I				%	
13.Additional II				%	
14.Additional III				%	
15.Additional IV				%	
				%	
				%	
Square Foot		**Square Feet**			
16.Primary Lot				%	
17.Additional I				%	
18.Additional II				%	
19.Additional III				%	
20.Additional IV				%	
				%	
				%	
Fract. Acre		**Acreage/Sites**			
21.HOMESITE	21	0.22		100 %	0
22.COMMERCIAL SIT				%	
23.INDUSTRIAL SIT				%	
Acres				%	
27.REAR 1-5				%	
28.REAR 6-10				%	
29.REAR 11-20				%	
30.REAR 21 +				%	
34.Farmland SW				%	
35.Farmland MW				%	

Total Acreage 0.22

Influence Codes

1.VACANCY
2.Excess Frtg
3.Topography
4.Size/Shape
5.Access
6.Restriction
7.Access/Topo
8.ENV-OPEN SPACE
9.Fract Share
Acres
36.Farmland HW
37.T G Softwood
38.T G Mixed Woo
39.T G Hardwood
40.Gravel Pit
41.RP/Wetland/Was
42.Leased or MH S
43.Condo Site
44.SITE IMPROVEME
46.Waste
47.Common Land
48.PRIME COMM LOT
49.SECONDARY COMM
50.MARGINAL COMM
51.UTILITY ROW
52.TOWER SITE
53.PASTURE

LISBON

Map Lot U04-012 | Account 3560 | Location 22 BERRY AVENUE | Card 1 Of 1 | 8-23-2016

Building Style	1 Conventional		
1.Conv.	5.Garrison	9.DW	
2.Ranch	6.Contemp	10.BERM	
3.R Ranch	7.Seasonal	11.COMM &	
4.Cape	8.Primitiv	12.	
Dwelling Units	1		
Other Units	0		
Stories	5 One & 3/4 Story		
1.1	4.1.5	7.3.5	
2.2	5.1.75	8.	
3.3	6.2.5	9.	
Exterior Walls	8 AL/Vinyl		
1.Clapboar	5.T-111	9.Cem.Boar	
2.WD.SH.	6.BR/Stone	10.Log	
3.Compos.	7.Novelty	11.Other	
4.ASB/ASP	8.AL/Vinyl	12.BLOCK	
Roof Surface	1 Asphalt Shingles		
1.Asphalt	4.Composit	7.Metal RS	
2.Slate	5.Wood	8.	
3.Metal LC	6.Other	9.	
SF Masonry Trim	0		
BUILDING USE	0		
OPEN-4-CUSTOM	0		
Year Built	1910		
Year Remodeled	0		
Foundation	3 Brick &/or Stone		
1.Concrete	4.Wood	7.DirtFlr	
2.C Block	5.Slab	8.	
3.Br/Stone	6.Piers	9.	
Basement	4 Full Basement		
1.1/4 Bmt	4.Full Bmt	7.	
2.1/2 Bmt	5.Crawl	8.	
3.3/4 Bmt	6.1stFlUnf	9.None	
Bsmt Gar # Cars	0		
Wet Basement	1 Dry Basement		
1.Dry	4.Dirt/Dry	7.	
2.Damp	5.Dirt/Dmp	8.	
3.Wet	6.Dirt/Wet	9.	

SF Bsmt Living	0		
Fin Bsmt Grade	0 0		
Electrical-Amps	1		
Heat Type	100%	5 Forced Warm Air	
1.HWBB	5.FWA	9.No Heat	
2.Radiator	6.GravWA	10.RIN/MON	
3.RadFloor	7.Electric	11.	
4.Steam	8.Fl/Wall	12.	
Cool Type	0%	9 None	
1.Central	4.W&C Air	7.	
2.Evapor	5.	8.	
3.H Pump	6.	9.None	
Kitchen Style	2 Typical		
1.Good	4.Obsolete	7.	
2.Typical	5.	8.	
3.Old Type	6.	9.None	
Bath(s) Style	2 Typical Bath(s)		
1.Good	4.Obsolete	7.	
2.Typical	5.	8.	
3.Old Type	6.	9.None	
# Rooms	7		
# Bedrooms	3		
# Full Baths	1		
# Half Baths	1		
# Addn Fixtures	0		
# Fireplaces	0		

TRIO Software
A Division of Harris Computer Systems

Layout	1 Typical		
1.Typical	4.(-) BR	7.	
2.Inadeq	5.(-) BRs	8.	
3.Poor	6.	9.	
Attic	9 None		
1.1/4 Fin	4.Full Fin	7.	
2.1/2 Fin	5.Fl/Stair	8.	
3.3/4 Fin	6.1/2Fl/St	9.None	
Insulation	1 Full		
1.Full	4.Minimal	7.	
2.Heavy	5.Partial	8.	
3.Capped	6.	9.None	
Unfinished %	0%		
Grade & Factor	3 Average 100%		
1.E Grade	4.B Grade	7.AA	
2.D Grade	5.A Grade	8.AAAA Gra	
3.C Grade	6.A+	9.Same	
SQFT (Footprint)	621		
Condition	5 Above Average		
1.Poor	4.Avg	7.V G	
2.Fair	5.Avg+	8.Exc	
3.Avg-	6.Good	9.Same	
Phys. % Good	0%		
Funct. % Good	100%		
Functional Code	9 None		
1.Incomp	4.Small Si	7.Layout	
2.Overbuil	5.CDU	8.Other	
3.Delap	6.Style	9.None	
Econ. % Good	100%		
Economic Code	None		
0.None	3.No Power	9.None	
1.Location	4.Generate	8.	
2.Encroach	5.Misc	9.	
Entrance Code	3 Information Only		
1.Interior	4.Vacant	7.	
2.Refusal	5.Estimate	8.	
3.Informed	6.	9.	
Information Code	1 Owner		
1.Owner	4.Agent	7.	
2.Relative	5.Estimate	8.	
3.Tenant	6.Other	9.	

GAR 22X22=484

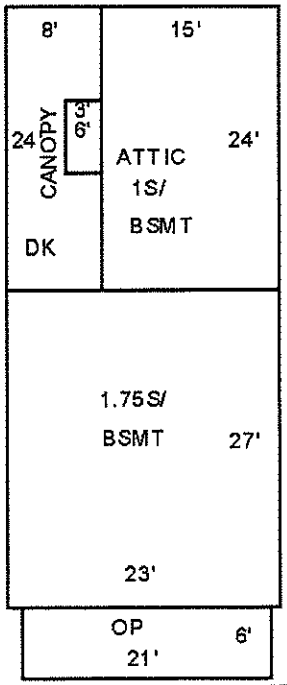

Date Inspected 7-19-2012

Additions, Outbuildings & Improvements

Type	Year	Units	Grade	Cond	Phys.	Funct.	Sound Value
21 Open Frame	0	126	0 0	0	0 %	0 %	
11 1	0	360	0 0	0	0 %	0 %	
68 Wood Deck	0	192	0 0	0	0 %	0 %	
61 Canopy	0	18	0 0	0	0 %	0 %	
28 Unfinished Attic	0	360	0 0	0	0 %	0 %	
23 Frame Garage	1985	484	3 100	5	0 %	100 %	
					%	%	
					%	%	
					%	%	
					%	%	

1.ONE STORY FRAM
2.TWO STORY FRAM
3.THREE STORY FR
4.1 & 1/2 STORY
5.1 & 3/4 STORY
6.2 & 1/2 STORY
21.Open Frame Por
22.Encl Frame Por
23.Frame Garage
24.Frame Shed
25.Frame Bay Wind
26.1SFr Overhang
27.Unfin Basement
28.Unfinished Att
29.Finished Attic

Map Lot U04-013 | Account 3162 | Location 24 BERRY AVENUE | Card 1 Of 1 | 8-23-2016

SHAMBARGER, GREGORY M. &
ANGELA G.
P.O. BOX 205

LISBON FALLS ME 04252
B9092P188

Previous Owner
HUSTON, SHARON W.
24 BERRY AV

LISBON FALLS ME 04252
Sale Date: 3-02-2015

Inspection Witnessed By:

X Date

No./Date	Description	Date Insp.

Notes:
0117-0120

LISBON

Property Data

Neighborhood **25 LISBON FALLS**

Tree Growth Year **0**

TG MGT PLAN DATE **0**

BLDG PERMIT YEAR **0**

Zone/Land Use **1 GENERAL RESIDENTIAL**

Secondary Zone

Topography **1 Level**

1.Level	4.Below St	7.Steep
2.Rolling	5.Low	8.
3.Above St	6.Wet	9.

Utilities **1 All Public**

1.Public	4.Dr Well	7.WELL & SEP
2.Water	5.Oth Prv Wa	8.HoldingTan
3.Sewer	6.Septic	9.P WTR/SEPT

Street **1 Public Paved**

1.PubPaved	4.PrivGrav	7.No Road
2.PrivPavd	5.R/W	8.No Legal
3.PubGravl	6.Long R/W	9.LandLkd

Interior Inspection **0**

CHANGE YR **0**

Sale Data

Sale Date **3-02-2015**

Price **129,900**

Sale Type **2 Land & Buildings**

1.Land	4.MOHOland	7.
2.L & B	5.MOHOw/o	8.
3.Building	6.	9.Distress

Financing **9 Unknown**

1.Convent	4.Seller	7.
2.FHA/VA	5.Private	8.
3.Assumed	6.Cash	9.Unknown

Validity **1 Arms Length Sale**

1.Valid	4.Split	7.Changes
2.Related	5.Partial	8.Other
3.Distress	6.Exempt	9.ABUTTER

Verified **5 Public Record**

1.Buyer	4.Agent	7.Family
2.Seller	5.Pub Rec	8.Other
3.Lender	6.MLS	9.

Assessment Record

Year	Land	Buildings	Exempt	Total
2009	21,620	77,370	7,280	91,710
2010	28,500	102,100	8,000	122,600
2011	28,500	102,100	8,300	122,300
2013	28,500	102,100	8,500	122,100
2015	28,500	102,100	8,700	121,900
2016	28,100	120,900	15,000	134,000

Land Data

	Type	Effective Frontage	Effective Depth	Influence Factor	Influence Code
Front Foot					
11.Primary Lot				%	
12.Additional I				%	
13.Additional II				%	
14.Additional III				%	
15.Additional IV				%	
				%	
				%	
Square Foot		**Square Feet**			
16.Primary Lot				%	
17.Additional I				%	
18.Additional II				%	
19.Additional III				%	
20.Additional IV				%	
				%	
				%	
Fract. Acre		**Acreage/Sites**			
21.HOMESITE	21		0.27	100 %	0
22.COMMERCIAL SIT				%	
23.INDUSTRIAL SIT				%	
Acres				%	
27.REAR 1-5				%	
28.REAR 6-10				%	
29.REAR 11-20				%	
30.REAR 21 +				%	
34.Farmland SW					
35.Farmland MW					

Total Acreage 0.27

Influence Codes

1.VACANCY
2.Excess Frtg
3.Topography
4.Size/Shape
5.Access
6.Restriction
7.Access/Topo
8.ENV-OPEN SPACE
9.Fract Share
Acres
36.Farmland HW
37.T G Softwood
38.T G Mixed Woo
39.T G Hardwood
40.Gravel Pit
41.RP/Wetland/Was
42.Leased or MH S
43.Condo Site
44.SITE IMPROVEME
46.Waste
47.Common Land
48.PRIME COMM LOT
49.SECONDARY COMM
50.MARGINAL COMM
51.UTILITY ROW
52.TOWER SITE
53.PASTURE

LISBON

Map Lot U04-013 | Account 3162 | Location 24 BERRY AVENUE | Card 1 Of 1 | 8-23-2016

Building Style **1 Conventional**		
1.Conv.	5.Garrison	9.DW
2.Ranch	6.Contemp	10.BERM
3.R Ranch	7.Seasonal	11.COMM &
4.Cape	8.Primitiv	12.
Dwelling Units **1**		
Other Units **0**		
Stories **2 Two Story**		
1.1	4.1.5	7.3.5
2.2	5.1.75	8.
3.3	6.2.5	9.
Exterior Walls **1 Clapboard**		
1.Clapboar	5.T-111	9.Cem.Boar
2.WD.SH.	6.BR/Stone	10.Log
3.Compos.	7.Novelty	11.Other
4.ASB/ASP	8.AL/Vinyl	12.BLOCK
Roof Surface **1 Asphalt Shingles**		
1.Asphalt	4.Composit	7.Metal RS
2.Slate	5.Wood	8.
3.Metal LC	6.Other	9.
SF Masonry Trim **0**		
BUILDING USE **0**		
OPEN-4-CUSTOM **0**		
Year Built **1890**		
Year Remodeled **0**		
Foundation **3 Brick &/or Stone**		
1.Concrete	4.Wood	7.DirtFlr
2.C Block	5.Slab	8.
3.Br/Stone	6.Piers	9.
Basement **4 Full Basement**		
1.1/4 Bmt	4.Full Bmt	7.
2.1/2 Bmt	5.Crawl	8.
3.3/4 Bmt	6.1stFlUnf	9.None
Bsmt Gar # Cars **0**		
Wet Basement **1 Dry Basement**		
1.Dry	4.Dirt/Dry	7.
2.Damp	5.Dirt/Dmp	8.
3.Wet	6.Dirt/Wet	9.

SF Bsmt Living **0**		
Fin Bsmt Grade **0 0**		
Electrical-Amps **0**		
Heat Type **100%** **5 Forced Warm Air**		
1.HWBB	5.FWA	9.No Heat
2.Radiator	6.GravWA	10.RIN/MON
3.RadFloor	7.Electric	11.
4.Steam	8.Fl/Wall	12.
Cool Type **0%** **9 None**		
1.Central	4.W&C Air	7.
2.Evapor	5.	8.
3.H Pump	6.	9.None
Kitchen Style **2 Typical**		
1.Good	4.Obsolete	7.
2.Typical	5.	8.
3.Old Type	6.	9.None
Bath(s) Style **2 Typical Bath(s)**		
1.Good	4.Obsolete	7.
2.Typical	5.	8.
3.Old Type	6.	9.None
# Rooms **9**		
# Bedrooms **4**		
# Full Baths **2**		
# Half Baths **0**		
# Addn Fixtures **0**		
# Fireplaces **1**		

TRIO Software
A Division of Harris Computer Systems

Layout **1 Typical**		
1.Typical	4.(-) BR	7.
2.Inadeq	5.(-) BRs	8.
3.Poor	6.	9.
Attic **9 None**		
1.1/4 Fin	4.Full Fin	7.
2.1/2 Fin	5.Fl/Stair	8.
3.3/4 Fin	6.1/2Fl/St	9.None
Insulation **1 Full**		
1.Full	4.Minimal	7.
2.Heavy	5.Partial	8.
3.Capped	6.	9.None
Unfinished % **0%**		
Grade & Factor **3 Average 110%**		
1.E Grade	4.B Grade	7.AA
2.D Grade	5.A Grade	8.AAAA Gra
3.C Grade	6.A+	9.Same
SQFT (Footprint) **1320**		
Condition **4 Average**		
1.Poor	4.Avg	7.V G
2.Fair	5.Avg+	8.Exc
3.Avg-	6.Good	9.Same
Phys. % Good **0%**		
Funct. % Good **100%**		
Functional Code **9 None**		
1.Incomp	4.Small Si	7.Layout
2.Overbuil	5.CDU	8.Other
3.Delap	6.Style	9.None
Econ. % Good **100%**		
Economic Code **None**		
0.None	3.No Power	9.None
1.Location	4.Generate	8.
2.Encroach	5.Misc	9.
Entrance Code **1 Interior Inspect**		
1.Interior	4.Vacant	7.
2.Refusal	5.Estimate	8.
3.Informed	6.	9.
Information Code **1 Owner**		
1.Owner	4.Agent	7.
2.Relative	5.Estimate	8.
3.Tenant	6.Other	9.

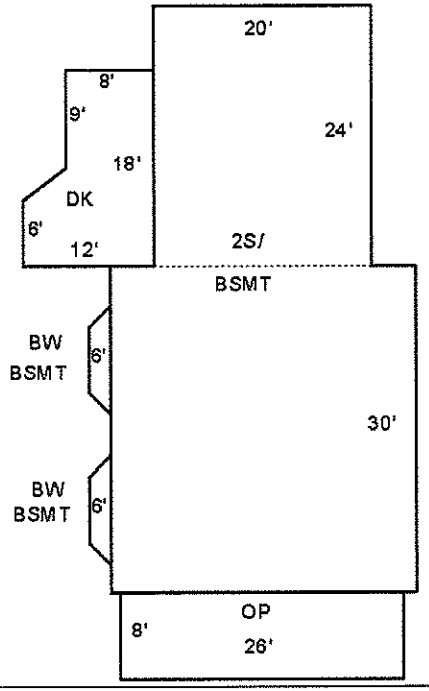

Date Inspected 2-10-2014

Additions, Outbuildings & Improvements

Type	Year	Units	Grade	Cond	Phys.	Funct.	Sound Value
21 Open Frame	0	208	0 0	0	0 %	0 %	
68 Wood Deck	2002	174	3 100	4	0 %	100 %	
35 1S BAY	0	16	0 0	0	0 %	0 %	
35 1S BAY	0	16	0 0	0	0 %	0 %	
					%	%	
					%	%	
					%	%	
					%	%	
					%	%	
					%	%	

1.ONE STORY FRAM
2.TWO STORY FRAM
3.THREE STORY FR
4.1 & 1/2 STORY
5.1 & 3/4 STORY
6.2 & 1/2 STORY
21.Open Frame Por
22.Encl Frame Por
23.Frame Garage
24.Frame Shed
25.Frame Bay Wind
26.1SFr Overhang
27.Unfin Basement
28.Unfinished Att
29.Finished Attic

Map Lot U04-014 Account 2578 Location 23 VINING STREET Card 1 Of 1 8-23-2016

GOULD, AARON T. &
AMANDA J.
23 VINING ST

LISBON FALLS ME 04252
B6263P290 B7188P341

Property Data

Neighborhood **25 LISBON FALLS**

Tree Growth Year **0**

TG MGT PLAN DATE **0**

BLDG PERMIT YEAR **0**

Zone/Land Use **1 GENERAL RESIDENTIAL**

Secondary Zone

Topography **1 Level**

1.Level	4.Below St	7.Steep
2.Rolling	5.Low	8.
3.Above St	6.Wet	9.

Utilities **1 All Public**

1.Public	4.Dr Well	7.WELL & SEP
2.Water	5.Oth Prv Wa	8.HoldingTan
3.Sewer	6.Septic	9.P WTR/SEPT

Street **1 Public Paved**

1.PubPaved	4.PrivGrav	7.No Road
2.PrivPavd	5.R/W	8.No Legal
3.PubGravl	6.Long R/W	9.LandLkd

Interior Inspection **0**

CHANGE YR **0**

Sale Data

Sale Date

Price

Sale Type

1.Land	4.MOHOland	7.
2.L & B	5.MOHOw/o	8.
3.Building	6.	9.Distress

Financing

1.Convent	4.Seller	7.
2.FHA/VA	5.Private	8.
3.Assumed	6.Cash	9.Unknown

Validity

1.Valid	4.Split	7.Changes
2.Related	5.Partial	8.Other
3.Distress	6.Exempt	9.ABUTTER

Verified

1.Buyer	4.Agent	7.Family
2.Seller	5.Pub Rec	8.Other
3.Lender	6.MLS	9.

Assessment Record

Year	Land	Buildings	Exempt	Total
2009	16,680	60,070	0	76,750
2010	22,000	79,300	0	101,300
2011	22,000	79,300	8,300	93,000
2013	22,000	79,300	8,500	92,800
2015	22,000	79,300	8,700	92,600
2016	22,300	91,900	15,000	99,200

Land Data

Front Foot	Type	Effective Frontage	Effective Depth	Influence Factor	Influence Code
11.Primary Lot				%	
12.Additional I				%	
13.Additional II				%	
14.Additional III				%	
15.Additional IV				%	
				%	
				%	
Square Foot		**Square Feet**			
16.Primary Lot				%	
17.Additional I				%	
18.Additional II				%	
19.Additional III				%	
20.Additional IV				%	
				%	
				%	
Fract. Acre		**Acreage/Sites**			
21.HOMESITE	21	0.16		100 %	0
22.COMMERCIAL SIT				%	
23.INDUSTRIAL SIT				%	
Acres				%	
27.REAR 1-5				%	
28.REAR 6-10				%	
29.REAR 11-20				%	
30.REAR 21 +				%	
34.Farmland SW					
35.Farmland MW					

Total Acreage 0.16

Influence Codes

1.VACANCY
2.Excess Frtg
3.Topography
4.Size/Shape
5.Access
6.Restriction
7.Access/Topo
8.ENV-OPEN SPACE
9.Fract Share
Acres
36.Farmland HW
37.T G Softwood
38.T G Mixed Woo
39.T G Hardwood
40.Gravel Pit
41.RP/Wetland/Was
42.Leased or MH S
43.Condo Site
44.SITE IMPROVEME
46.Waste
47.Common Land
48.PRIME COMM LOT
49.SECONDARY COMM
50.MARGINAL COMM
51.UTILITY ROW
52.TOWER SITE
53.PASTURE

Inspection Witnessed By:

X Date

No./Date	Description	Date Insp.

Notes:
0060*0116

LISBON

LISBON

Map Lot U04-014 | Account 2578 | Location 23 VINING STREET | Card 1 Of 1 | 8-23-2016

Building Style **1 Conventional**		
1.Conv.	5.Garrison	9.DW
2.Ranch	6.Contemp	10.BERM
3.R Ranch	7.Seasonal	11.COMM &
4.Cape	8.Primitiv	12.
Dwelling Units **1**		
Other Units **0**		
Stories **4 One & 1/2 Story**		
1.1	4.1.5	7.3.5
2.2	5.1.75	8.
3.3	6.2.5	9.
Exterior Walls **1 Clapboard**		
1.Clapboar	5.T-111	9.Cem.Boar
2.WD.SH.	6.BR/Stone	10.Log
3.Compos.	7.Novelty	11.Other
4.ASB/ASP	8.AL/Vinyl	12.BLOCK
Roof Surface **1 Asphalt Shingles**		
1.Asphalt	4.Composit	7.Metal RS
2.Slate	5.Wood	8.
3.Metal LC	6.Other	9.
SF Masonry Trim **0**		
BUILDING USE **0**		
OPEN-4-CUSTOM **0**		
Year Built **1945**		
Year Remodeled **1990**		
Foundation **2 Concrete Block**		
1.Concrete	4.Wood	7.DirtFlr
2.C Block	5.Slab	8.
3.Br/Stone	6.Piers	9.
Basement **4 Full Basement**		
1.1/4 Bmt	4.Full Bmt	7.
2.1/2 Bmt	5.Crawl	8.
3.3/4 Bmt	6.1stFlUnf	9.None
Bsmt Gar # Cars **0**		
Wet Basement **1 Dry Basement**		
1.Dry	4.Dirt/Dry	7.
2.Damp	5.Dirt/Dmp	8.
3.Wet	6.Dirt/Wet	9.

SF Bsmt Living **0**		
Fin Bsmt Grade **0 0**		
Electrical-Amps **0**		
Heat Type **100%** **1 Hot Water BB**		
1.HWBB	5.FWA	9.No Heat
2.Radiator	6.GravWA	10.RIN/MON
3.RadFloor	7.Electric	11.
4.Steam	8.Fl/Wall	12.
Cool Type **0%** **9 None**		
1.Central	4.W&C Air	7.
2.Evapor	5.	8.
3.H Pump	6.	9.None
Kitchen Style **2 Typical**		
1.Good	4.Obsolete	7.
2.Typical	5.	8.
3.Old Type	6.	9.None
Bath(s) Style **2 Typical Bath(s)**		
1.Good	4.Obsolete	7.
2.Typical	5.	8.
3.Old Type	6.	9.None
# Rooms **6**		
# Bedrooms **3**		
# Full Baths **1**		
# Half Baths **0**		
# Addn Fixtures **0**		
# Fireplaces **0**		

TRIO Software
A Division of Harris Computer Systems

Layout **1 Typical**		
1.Typical	4.(-) BR	7.
2.Inadeq	5.(-) BRs	8.
3.Poor	6.	9.
Attic **9 None**		
1.1/4 Fin	4.Full Fin	7.
2.1/2 Fin	5.Fl/Stair	8.
3.3/4 Fin	6.1/2Fl/St	9.None
Insulation **1 Full**		
1.Full	4.Minimal	7.
2.Heavy	5.Partial	8.
3.Capped	6.	9.None
Unfinished % **0%**		
Grade & Factor **3 Average 100%**		
1.E Grade	4.B Grade	7.AA
2.D Grade	5.A Grade	8.AAAA Gra
3.C Grade	6.A+	9.Same
SQFT (Footprint) **616**		
Condition **5 Above Average**		
1.Poor	4.Avg	7.V G
2.Fair	5.Avg+	8.Exc
3.Avg-	6.Good	9.Same
Phys. % Good **0%**		
Funct. % Good **100%**		
Functional Code **9 None**		
1.Incomp	4.Small Si	7.Layout
2.Overbuil	5.CDU	8.Other
3.Delap	6.Style	9.None
Econ. % Good **100%**		
Economic Code **None**		
0.None	3.No Power	9.None
1.Location	4.Generate	8.
2.Encroach	5.Misc	9.
Entrance Code **5 Estimated**		
1.Interior	4.Vacant	7.
2.Refusal	5.Estimate	8.
3.Informed	6.	9.
Information Code **5 Estimate**		
1.Owner	4.Agent	7.
2.Relative	5.Estimate	8.
3.Tenant	6.Other	9.

GAR 20X20=400

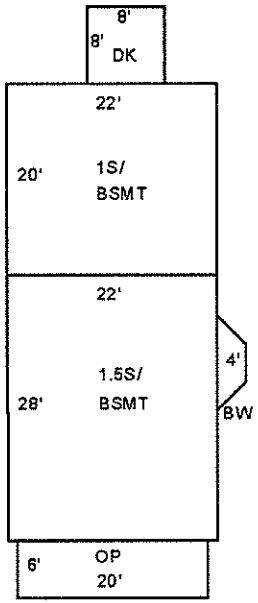

Date Inspected 7-10-2012

Additions, Outbuildings & Improvements

Type	Year	Units	Grade	Cond	Phys.	Funct.	Sound Value
21 Open Frame	0	120	0 0	0	0 %	0 %	
25 Frame Bay	0	21	0 0	0	0 %	0 %	
11 1	0	440	0 0	0	0 %	0 %	
68 Wood Deck	2000	64	3 100	4	0 %	100 %	
23 Frame Garage	1945	400	3 90	2	0 %	100 %	
					%	%	
					%	%	
					%	%	
					%	%	
					%	%	

1.ONE STORY FRAM
2.TWO STORY FRAM
3.THREE STORY FR
4.1 & 1/2 STORY
5.1 & 3/4 STORY
6.2 & 1/2 STORY
21.Open Frame Por
22.Encl Frame Por
23.Frame Garage
24.Frame Shed
25.Frame Bay Wind
26.1SFr Overhang
27.Unfin Basement
28.Unfinished Att
29.Finished Attic

Map Lot U04-015 | Account 294 | Location 21 VINING STREET | Card 1 Of 1 | 8-23-2016

BARSCHDORF, LINDA A.

21 VINING ST

LISBON FALLS ME 04252
B3297P329

Property Data

Neighborhood **25 LISBON FALLS**

Tree Growth Year **0**

TG MGT PLAN DATE **0**

BLDG PERMIT YEAR **0**

Zone/Land Use **1 GENERAL RESIDENTIAL**

Secondary Zone

Topography **1 Level**

1.Level	4.Below St	7.Steep
2.Rolling	5.Low	8.
3.Above St	6.Wet	9.

Utilities **1 All Public**

1.Public	4.Dr Well	7.WELL & SEP
2.Water	5.Oth Prv Wa	8.HoldingTan
3.Sewer	6.Septic	9.P WTR/SEPT

Street **1 Public Paved**

1.PubPaved	4.PrivGrav	7.No Road
2.PrivPavd	5.R/W	8.No Legal
3.PubGravl	6.Long R/W	9.LandLkd

Interior Inspection **0**

CHANGE YR **0**

Sale Data

Sale Date

Price

Sale Type

1.Land	4.MOHOland	7.
2.L & B	5.MOHOw/o	8.
3.Building	6.	9.Distress

Financing

1.Convent	4.Seller	7.
2.FHA/VA	5.Private	8.
3.Assumed	6.Cash	9.Unknown

Validity

1.Valid	4.Split	7.Changes
2.Related	5.Partial	8.Other
3.Distress	6.Exempt	9.ABUTTER

Verified

1.Buyer	4.Agent	7.Family
2.Seller	5.Pub Rec	8.Other
3.Lender	6.MLS	9.

Assessment Record

Year	Land	Buildings	Exempt	Total
2009	17,800	55,180	7,280	65,700
2010	23,500	72,800	8,000	88,300
2011	23,500	72,800	8,300	88,000
2013	23,500	72,800	8,500	87,800
2015	23,500	72,800	8,700	87,600
2016	23,700	107,400	15,000	116,100

Land Data

	Type	Effective Frontage	Effective Depth	Influence Factor	Influence Code
Front Foot					
11.Primary Lot				%	
12.Additional I				%	
13.Additional II				%	
14.Additional III				%	
15.Additional IV				%	
				%	
				%	
Square Foot		**Square Feet**			
16.Primary Lot				%	
17.Additional I				%	
18.Additional II				%	
19.Additional III				%	
20.Additional IV				%	
				%	
				%	
Fract. Acre		**Acreage/Sites**			
21.HOMESITE	21		0.18	100 %	0
22.COMMERCIAL SIT				%	
23.INDUSTRIAL SIT				%	
Acres				%	
27.REAR 1-5				%	
28.REAR 6-10				%	
29.REAR 11-20				%	
30.REAR 21 +				%	
34.Farmland SW					
35.Farmland MW					

Total Acreage 0.18

Influence Codes

1.VACANCY
2.Excess Frtg
3.Topography
4.Size/Shape
5.Access
6.Restriction
7.Access/Topo
8.ENV-OPEN SPACE
9.Fract Share
Acres
36.Farmland HW
37.T G Softwood
38.T G Mixed Woo
39.T G Hardwood
40.Gravel Pit
41.RP/Wetland/Was
42.Leased or MH S
43.Condo Site
44.SITE IMPROVEME
46.Waste
47.Common Land
48.PRIME COMM LOT
49.SECONDARY COMM
50.MARGINAL COMM
51.UTILITY ROW
52.TOWER SITE
53.PASTURE

Inspection Witnessed By:

X Date

No./Date	Description	Date Insp.

Notes:
0060*0116

LISBON

LISBON

Map Lot U04-015 | Account 294 | Location 21 VINING STREET | Card 1 Of 1 | 8-23-2016

Building Style **1 Conventional**		
1.Conv.	5.Garrison	9.DW
2.Ranch	6.Contemp	10.BERM
3.R Ranch	7.Seasonal	11.COMM &
4.Cape	8.Primitiv	12.
Dwelling Units **1**		
Other Units **0**		
Stories **5 One & 3/4 Story**		
1.1	4.1.5	7.3.5
2.2	5.1.75	8.
3.3	6.2.5	9.
Exterior Walls **8 AL/Vinyl**		
1.Clapboar	5.T-111	9.Cem.Boar
2.WD.SH.	6.BR/Stone	10.Log
3.Compos.	7.Novelty	11.Other
4.ASB/ASP	8.AL/Vinyl	12.BLOCK
Roof Surface **7 Metal RS**		
1.Asphalt	4.Composit	7.Metal RS
2.Slate	5.Wood	8.
3.Metal LC	6.Other	9.
SF Masonry Trim **0**		
BUILDING USE **0**		
OPEN-4-CUSTOM **0**		
Year Built **1957**		
Year Remodeled **0**		
Foundation **1 Concrete**		
1.Concrete	4.Wood	7.DirtFlr
2.C Block	5.Slab	8.
3.Br/Stone	6.Piers	9.
Basement **4 Full Basement**		
1.1/4 Bmt	4.Full Bmt	7.
2.1/2 Bmt	5.Crawl	8.
3.3/4 Bmt	6.1stFlUnf	9.None
Bsmt Gar # Cars **0**		
Wet Basement **2 Damp Basement**		
1.Dry	4.Dirt/Dry	7.
2.Damp	5.Dirt/Dmp	8.
3.Wet	6.Dirt/Wet	9.

SF Bsmt Living **0**		
Fin Bsmt Grade **0 0**		
Electrical-Amps **0**		
Heat Type **100%** **1 Hot Water BB**		
1.HWBB	5.FWA	9.No Heat
2.Radiator	6.GravWA	10.RIN/MON
3.RadFloor	7.Electric	11.
4.Steam	8.Fl/Wall	12.
Cool Type **0%** **9 None**		
1.Central	4.W&C Air	7.
2.Evapor	5.	8.
3.H Pump	6.	9.None
Kitchen Style **2 Typical**		
1.Good	4.Obsolete	7.
2.Typical	5.	8.
3.Old Type	6.	9.None
Bath(s) Style **2 Typical Bath(s)**		
1.Good	4.Obsolete	7.
2.Typical	5.	8.
3.Old Type	6.	9.None
# Rooms **7**		
# Bedrooms **3**		
# Full Baths **2**		
# Half Baths **0**		
# Addn Fixtures **0**		
# Fireplaces **1**		

TRIO Software
A Division of Harris Computer Systems

Layout **1 Typical**		
1.Typical	4.(-) BR	7.
2.Inadeq	5.(-) BRs	8.
3.Poor	6.	9.
Attic **9 None**		
1.1/4 Fin	4.Full Fin	7.
2.1/2 Fin	5.Fl/Stair	8.
3.3/4 Fin	6.1/2Fl/St	9.None
Insulation **1 Full**		
1.Full	4.Minimal	7.
2.Heavy	5.Partial	8.
3.Capped	6.	9.None
Unfinished % **0%**		
Grade & Factor **3 Average 100%**		
1.E Grade	4.B Grade	7.AA
2.D Grade	5.A Grade	8.AAAA Gra
3.C Grade	6.A+	9.Same
SQFT (Footprint) **1178**		
Condition **4 Average**		
1.Poor	4.Avg	7.V G
2.Fair	5.Avg+	8.Exc
3.Avg-	6.Good	9.Same
Phys. % Good **0%**		
Funct. % Good **100%**		
Functional Code **9 None**		
1.Incomp	4.Small Si	7.Layout
2.Overbuil	5.CDU	8.Other
3.Delap	6.Style	9.None
Econ. % Good **100%**		
Economic Code **None**		
0.None	3.No Power	9.None
1.Location	4.Generate	8.
2.Encroach	5.Misc	9.
Entrance Code **1 Interior Inspect**		
1.Interior	4.Vacant	7.
2.Refusal	5.Estimate	8.
3.Informed	6.	9.
Information Code **1 Owner**		
1.Owner	4.Agent	7.
2.Relative	5.Estimate	8.
3.Tenant	6.Other	9.

GAR 12X20=240

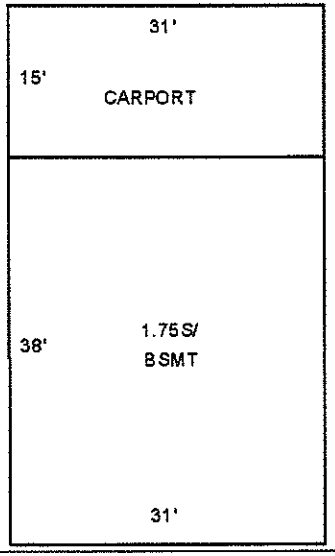

Date Inspected 7-10-2012

Additions, Outbuildings & Improvements

Type	Year	Units	Grade	Cond	Phys.	Funct.	Sound Value
71 CARPORT.....	2002	465	0 0	0	0 %	0 %	
23 Frame Garage	1950	240	3 90	4	0 %	100 %	
					%	%	
					%	%	
					%	%	
					%	%	
					%	%	
					%	%	
					%	%	
					%	%	

1.ONE STORY FRAM
2.TWO STORY FRAM
3.THREE STORY FR
4.1 & 1/2 STORY
5.1 & 3/4 STORY
6.2 & 1/2 STORY
21.Open Frame Por
22.Encl Frame Por
23.Frame Garage
24.Frame Shed
25.Frame Bay Wind
26.1SFr Overhang
27.Unfin Basement
28.Unfinished Att
29.Finished Attic

Map Lot U04-016 Account 295 Location 19 VINING STREET Card 1 Of 1 8-23-2016

BARSCHDORF, LINDA A.

21 VINING ST

LISBON FALLS ME 04252
B3942P273

Property Data

Neighborhood **25 LISBON FALLS**

Tree Growth Year **0**

TG MGT PLAN DATE **0**

BLDG PERMIT YEAR **0**

Zone/Land Use **1 GENERAL RESIDENTIAL**

Secondary Zone

Topography **1 Level**

1.Level	4.Below St	7.Steep
2.Rolling	5.Low	8.
3.Above St	6.Wet	9.

Utilities **1 All Public**

1.Public	4.Dr Well	7.WELL & SEP
2.Water	5.Oth Prv Wa	8.HoldingTan
3.Sewer	6.Septic	9.P WTR/SEPT

Street **1 Public Paved**

1.PubPaved	4.PrivGrav	7.No Road
2.PrivPavd	5.R/W	8.No Legal
3.PubGravl	6.Long R/W	9.LandLkd

Interior Inspection **0**

CHANGE YR **0**

Sale Data

Sale Date

Price

Sale Type

1.Land	4.MOHOland	7.
2.L & B	5.MOHOw/o	8.
3.Building	6.	9.Distress

Financing

1.Convent	4.Seller	7.
2.FHA/VA	5.Private	8.
3.Assumed	6.Cash	9.Unknown

Validity

1.Valid	4.Split	7.Changes
2.Related	5.Partial	8.Other
3.Distress	6.Exempt	9.ABUTTER

Verified

1.Buyer	4.Agent	7.Family
2.Seller	5.Pub Rec	8.Other
3.Lender	6.MLS	9.

Assessment Record

Year	Land	Buildings	Exempt	Total
2009	24,000	46,130	0	70,130
2010	31,700	60,900	0	92,600
2011	31,700	60,900	0	92,600
2013	31,700	60,900	0	92,600
2015	31,700	60,900	0	92,600
2016	28,700	105,400	0	134,100

Land Data

Front Foot	Type	Effective Frontage	Effective Depth	Influence Factor	Influence Code
11.Primary Lot				%	
12.Additional I				%	
13.Additional II				%	
14.Additional III				%	
15.Additional IV				%	
				%	
				%	
Square Foot		**Square Feet**			
16.Primary Lot				%	
17.Additional I				%	
18.Additional II				%	
19.Additional III				%	
20.Additional IV				%	
				%	
				%	
Fract. Acre		**Acreage/Sites**			
21.HOMESITE	21	0.33		100 %	0
22.COMMERCIAL SIT				%	
23.INDUSTRIAL SIT				%	
Acres				%	
27.REAR 1-5				%	
28.REAR 6-10				%	
29.REAR 11-20				%	
30.REAR 21 +				%	
34.Farmland SW					
35.Farmland MW					

Total Acreage 0.33

Influence Codes

1.VACANCY
2.Excess Frtg
3.Topography
4.Size/Shape
5.Access
6.Restriction
7.Access/Topo
8.ENV-OPEN SPACE
9.Fract Share
Acres
36.Farmland HW
37.T G Softwood
38.T G Mixed Woo
39.T G Hardwood
40.Gravel Pit
41.RP/Wetland/Was
42.Leased or MH S
43.Condo Site
44.SITE IMPROVEME
46.Waste
47.Common Land
48.PRIME COMM LOT
49.SECONDARY COMM
50.MARGINAL COMM
51.UTILITY ROW
52.TOWER SITE
53.PASTURE

Inspection Witnessed By:

X Date

No./Date	Description	Date Insp.

Notes:
0120*0116

LISBON

LISBON

Map Lot U04-016 | Account 295 | Location 19 VINING STREET | Card 1 Of 1 | 8-23-2016

Building Style **1 Conventional**		
1.Conv.	5.Garrison	9.DW
2.Ranch	6.Contemp	10.BERM
3.R Ranch	7.Seasonal	11.COMM &
4.Cape	8.Primitiv	12.
Dwelling Units **1**		
Other Units **0**		
Stories **4 One & 1/2 Story**		
1.1	4.1.5	7.3.5
2.2	5.1.75	8.
3.3	6.2.5	9.
Exterior Walls **8 AL/Vinyl**		
1.Clapboar	5.T-111	9.Cem.Boar
2.WD.SH.	6.BR/Stone	10.Log
3.Compos.	7.Novelty	11.Other
4.ASB/ASP	8.AL/Vinyl	12.BLOCK
Roof Surface **7 Metal RS**		
1.Asphalt	4.Composit	7.Metal RS
2.Slate	5.Wood	8.
3.Metal LC	6.Other	9.
SF Masonry Trim **0**		
BUILDING USE **0**		
OPEN-4-CUSTOM **0**		
Year Built **1990**		
Year Remodeled **1995**		
Foundation **3 Brick &/or Stone**		
1.Concrete	4.Wood	7.DirtFlr
2.C Block	5.Slab	8.
3.Br/Stone	6.Piers	9.
Basement **4 Full Basement**		
1.1/4 Bmt	4.Full Bmt	7.
2.1/2 Bmt	5.Crawl	8.
3.3/4 Bmt	6.1stFlUnf	9.None
Bsmt Gar # Cars **0**		
Wet Basement **1 Dry Basement**		
1.Dry	4.Dirt/Dry	7.
2.Damp	5.Dirt/Dmp	8.
3.Wet	6.Dirt/Wet	9.

SF Bsmt Living **0**		
Fin Bsmt Grade **0 0**		
Electrical-Amps **0**		
Heat Type **100%** **5 Forced Warm Air**		
1.HWBB	5.FWA	9.No Heat
2.Radiator	6.GravWA	10.RIN/MON
3.RadFloor	7.Electric	11.
4.Steam	8.Fl/Wall	12.
Cool Type **0%** **9 None**		
1.Central	4.W&C Air	7.
2.Evapor	5.	8.
3.H Pump	6.	9.None
Kitchen Style **2 Typical**		
1.Good	4.Obsolete	7.
2.Typical	5.	8.
3.Old Type	6.	9.None
Bath(s) Style **2 Typical Bath(s)**		
1.Good	4.Obsolete	7.
2.Typical	5.	8.
3.Old Type	6.	9.None
# Rooms **6**		
# Bedrooms **2**		
# Full Baths **1**		
# Half Baths **0**		
# Addn Fixtures **0**		
# Fireplaces **1**		

TRIO Software
A Division of Harris Computer Systems

Layout **1 Typical**		
1.Typical	4.(-) BR	7.
2.Inadeq	5.(-) BRs	8.
3.Poor	6.	9.
Attic **9 None**		
1.1/4 Fin	4.Full Fin	7.
2.1/2 Fin	5.Fl/Stair	8.
3.3/4 Fin	6.1/2Fl/St	9.None
Insulation **1 Full**		
1.Full	4.Minimal	7.
2.Heavy	5.Partial	8.
3.Capped	6.	9.None
Unfinished % **0%**		
Grade & Factor **3 Average 90%**		
1.E Grade	4.B Grade	7.AA
2.D Grade	5.A Grade	8.AAAA Gra
3.C Grade	6.A+	9.Same
SQFT (Footprint) **952**		
Condition **5 Above Average**		
1.Poor	4.Avg	7.V G
2.Fair	5.Avg+	8.Exc
3.Avg-	6.Good	9.Same
Phys. % Good **0%**		
Funct. % Good **100%**		
Functional Code **9 None**		
1.Incomp	4.Small Sl	7.Layout
2.Overbuil	5.CDU	8.Other
3.Delap	6.Style	9.None
Econ. % Good **100%**		
Economic Code **None**		
0.None	3.No Power	9.None
1.Location	4.Generate	8.
2.Encroach	5.Misc	9.
Entrance Code **1 Interior Inspect**		
1.Interior	4.Vacant	7.
2.Refusal	5.Estimate	8.
3.Informed	6.	9.
Information Code **1 Owner**		
1.Owner	4.Agent	7.
2.Relative	5.Estimate	8.
3.Tenant	6.Other	9.

SHED 8X20=160

GAR 20X20=400

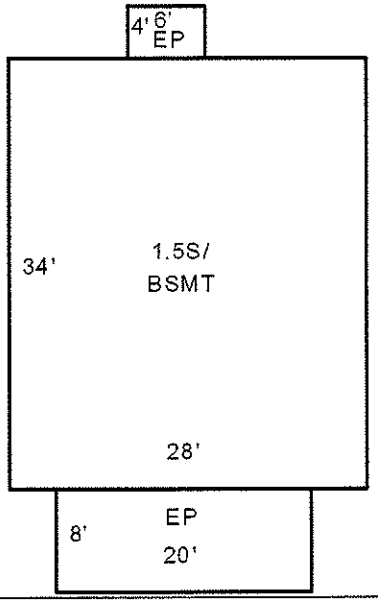

Date Inspected 7-10-2012

Additions, Outbuildings & Improvements

Type	Year	Units	Grade	Cond	Phys.	Funct.	Sound Value
22 Encl Frame Porch	0	160	0 0	0	0 %	0 %	
22 Encl Frame Porch	2002	24	3 100	4	0 %	100 %	
24 Frame Shed	1940	160	2 100	5	0 %	100 %	
23 Frame Garage	1940	400	3 100	4	0 %	100 %	
					%	%	
					%	%	
					%	%	
					%	%	
					%	%	
					%	%	

1.ONE STORY FRAM
2.TWO STORY FRAM
3.THREE STORY FR
4.1 & 1/2 STORY
5.1 & 3/4 STORY
6.2 & 1/2 STORY
21.Open Frame Por
22.Encl Frame Por
23.Frame Garage
24.Frame Shed
25.Frame Bay Wind
26.1SFr Overhang
27.Unfin Basement
28.Unfinished Att
29.Finished Attic

Map Lot U04-017 Account 3179 Location 17 VINING STREET Card 1 Of 1 8-23-2016

JACKSON, MICHAEL A. &
URSULA P.
17 VINING ST

LISBON FALLS ME 04252
B3643P212

Property Data

Neighborhood **25 LISBON FALLS**

Tree Growth Year **0**

TG MGT PLAN DATE **0**

BLDG PERMIT YEAR **0**

Zone/Land Use **1 GENERAL RESIDENTIAL**

Secondary Zone

Topography **1 Level**

1.Level	4.Below St	7.Steep
2.Rolling	5.Low	8.
3.Above St	6.Wet	9.

Utilities **1 All Public**

1.Public	4.Dr Well	7.WELL & SEP
2.Water	5.Oth Prv Wa	8.HoldingTan
3.Sewer	6.Septic	9.P WTR/SEPT

Street **1 Public Paved**

1.PubPaved	4.PrivGrav	7.No Road
2.PrivPavd	5.R/W	8.No Legal
3.PubGravl	6.Long R/W	9.LandLkd

Interior Inspection **0**

CHANGE YR **0**

Sale Data

Sale Date

Price

Sale Type

1.Land	4.MOHOland	7.
2.L & B	5.MOHOw/o	8.
3.Building	6.	9.Distress

Financing

1.Convent	4.Seller	7.
2.FHA/VA	5.Private	8.
3.Assumed	6.Cash	9.Unknown

Validity

1.Valid	4.Split	7.Changes
2.Related	5.Partial	8.Other
3.Distress	6.Exempt	9.ABUTTER

Verified

1.Buyer	4.Agent	7.Family
2.Seller	5.Pub Rec	8.Other
3.Lender	6.MLS	9.

Assessment Record

Year	Land	Buildings	Exempt	Total
2009	16,960	47,120	7,280	56,800
2010	22,400	62,200	8,000	76,600
2011	22,400	62,200	8,300	76,300
2013	22,400	62,200	8,500	76,100
2015	22,400	62,200	8,700	75,900
2016	23,000	93,300	15,000	101,300

Land Data

	Type	Effective Frontage	Effective Depth	Influence Factor	Influence Code
Front Foot					
11.Primary Lot				%	
12.Additional I				%	
13.Additional II				%	
14.Additional III				%	
15.Additional IV				%	
				%	
				%	
Square Foot		**Square Feet**			
16.Primary Lot				%	
17.Additional I				%	
18.Additional II				%	
19.Additional III				%	
20.Additional IV				%	
				%	
				%	
Fract. Acre		**Acreage/Sites**			
21.HOMESITE	21	0.17		100 %	0
22.COMMERCIAL SIT				%	
23.INDUSTRIAL SIT				%	
Acres				%	
27.REAR 1-5				%	
28.REAR 6-10				%	
29.REAR 11-20				%	
30.REAR 21 +				%	
34.Farmland SW				%	
35.Farmland MW				%	

Total Acreage 0.17

Influence Codes

1.VACANCY
2.Excess Frtg
3.Topography
4.Size/Shape
5.Access
6.Restriction
7.Access/Topo
8.ENV-OPEN SPACE
9.Fract Share
Acres
36.Farmland HW
37.T G Softwood
38.T G Mixed Woo
39.T G Hardwood
40.Gravel Pit
41.RP/Wetland/Was
42.Leased or MH S
43.Condo Site
44.SITE IMPROVEME
46.Waste
47.Common Land
48.PRIME COMM LOT
49.SECONDARY COMM
50.MARGINAL COMM
51.UTILITY ROW
52.TOWER SITE
53.PASTURE

Inspection Witnessed By:

X Date

No./Date	Description	Date Insp.

Notes:
0060*0116

LISBON

LISBON

Map Lot U04-017 | Account 3179 | Location 17 VINING STREET | Card 1 Of 1 | 8-23-2016

Building Style **1 Conventional**		
1.Conv.	5.Garrison	9.DW
2.Ranch	6.Contemp	10.BERM
3.R Ranch	7.Seasonal	11.COMM &
4.Cape	8.Primitiv	12.
Dwelling Units **1**		
Other Units **0**		
Stories **5 One & 3/4 Story**		
1.1	4.1.5	7.3.5
2.2	5.1.75	8.
3.3	6.2.5	9.
Exterior Walls **8 AL/Vinyl**		
1.Clapboar	5.T-111	9.Cem.Boar
2.WD.SH.	6.BR/Stone	10.Log
3.Compos.	7.Novelty	11.Other
4.ASB/ASP	8.AL/Vinyl	12.BLOCK
Roof Surface **1 Asphalt Shingles**		
1.Asphalt	4.Composit	7.Metal RS
2.Slate	5.Wood	8.
3.Metal LC	6.Other	9.
SF Masonry Trim **0**		
BUILDING USE **0**		
OPEN-4-CUSTOM **0**		
Year Built **1940**		
Year Remodeled **1990**		
Foundation **3 Brick &/or Stone**		
1.Concrete	4.Wood	7.DirtFlr
2.C Block	5.Slab	8.
3.Br/Stone	6.Piers	9.
Basement **4 Full Basement**		
1.1/4 Bmt	4.Full Bmt	7.
2.1/2 Bmt	5.Crawl	8.
3.3/4 Bmt	6.1stFlUnf	9.None
Bsmt Gar # Cars **0**		
Wet Basement **1 Dry Basement**		
1.Dry	4.Dirt/Dry	7.
2.Damp	5.Dirt/Dmp	8.
3.Wet	6.Dirt/Wet	9.

SF Bsmt Living **0**		
Fin Bsmt Grade **0 0**		
Electrical-Amps **1**		
Heat Type **100%** **2 Radiator**		
1.HWBB	5.FWA	9.No Heat
2.Radiator	6.GravWA	10.RIN/MON
3.RadFloor	7.Electric	11.
4.Steam	8.Fl/Wall	12.
Cool Type **0%** **9 None**		
1.Central	4.W&C Air	7.
2.Evapor	5.	8.
3.H Pump	6.	9.None
Kitchen Style **2 Typical**		
1.Good	4.Obsolete	7.
2.Typical	5.	8.
3.Old Type	6.	9.None
Bath(s) Style **2 Typical Bath(s)**		
1.Good	4.Obsolete	7.
2.Typical	5.	8.
3.Old Type	6.	9.None
# Rooms **6**		
# Bedrooms **3**		
# Full Baths **1**		
# Half Baths **0**		
# Addn Fixtures **0**		
# Fireplaces **0**		

TRIO Software
A Division of Harris Computer Systems

Layout **1 Typical**		
1.Typical	4.(-) BR	7.
2.Inadeq	5.(-) BRs	8.
3.Poor	6.	9.
Attic **9 None**		
1.1/4 Fin	4.Full Fin	7.
2.1/2 Fin	5.Fl/Stair	8.
3.3/4 Fin	6.1/2Fl/St	9.None
Insulation **1 Full**		
1.Full	4.Minimal	7.
2.Heavy	5.Partial	8.
3.Capped	6.	9.None
Unfinished % **0%**		
Grade & Factor **3 Average 110%**		
1.E Grade	4.B Grade	7.AA
2.D Grade	5.A Grade	8.AAAA Gra
3.C Grade	6.A+	9.Same
SQFT (Footprint) **672**		
Condition **5 Above Average**		
1.Poor	4.Avg	7.V G
2.Fair	5.Avg+	8.Exc
3.Avg-	6.Good	9.Same
Phys. % Good **0%**		
Funct. % Good **100%**		
Functional Code **9 None**		
1.Incomp	4.Small Sl	7.Layout
2.Overbuil	5.CDU	8.Other
3.Delap	6.Style	9.None
Econ. % Good **100%**		
Economic Code **None**		
0.None	3.No Power	9.None
1.Location	4.Generate	8.
2.Encroach	5.Misc	9.
Entrance Code **3 Information Only**		
1.Interior	4.Vacant	7.
2.Refusal	5.Estimate	8.
3.Informed	6.	9.
Information Code **1 Owner**		
1.Owner	4.Agent	7.
2.Relative	5.Estimate	8.
3.Tenant	6.Other	9.

SHED 12X13=156

GAR 15X24=360

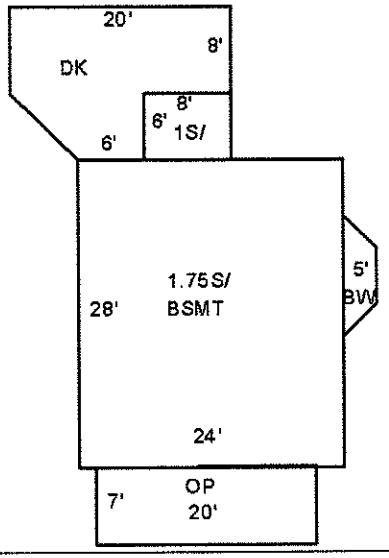

Date Inspected 7-10-2012

Additions, Outbuildings & Improvements

Type	Year	Units	Grade	Cond	Phys.	Funct.	Sound Value
21 Open Frame	0	140	0 0	0	0 %	0 %	
25 Frame Bay	0	24	0 0	0	0 %	0 %	
68 Wood Deck	1982	214	3 110	5	0 %	100 %	
24 Frame Shed	1945	156	3 100	4	0 %	100 %	
23 Frame Garage	1945	360	3 100	4	0 %	100 %	
1 ONE STORY	0	48	0 0	0	0 %	0 %	
					%	%	
					%	%	
					%	%	
					%	%	

1.ONE STORY FRAM
2.TWO STORY FRAM
3.THREE STORY FR
4.1 & 1/2 STORY
5.1 & 3/4 STORY
6.2 & 1/2 STORY
21.Open Frame Por
22.Encl Frame Por
23.Frame Garage
24.Frame Shed
25.Frame Bay Wind
26.1SFr Overhang
27.Unfin Basement
28.Unfinished Att
29.Finished Attic

Map Lot U04-018 | Account 81 | Location 13 VINING STREET | Card 1 Of 1 | 8-23-2016

ANDREWS, WILLIAM J.

13 VINING ST

LISBON FALLS ME 04252
B3692P202

Inspection Witnessed By:

X Date

No./Date	Description	Date Insp.

Notes:
0090*0116

LISBON

Property Data

Neighborhood **25 LISBON FALLS**

Tree Growth Year **0**

TG MGT PLAN DATE **0**

BLDG PERMIT YEAR **0**

Zone/Land Use **1 GENERAL RESIDENTIAL**

Secondary Zone

Topography **1 Level**

1.Level	4.Below St	7.Steep
2.Rolling	5.Low	8.
3.Above St	6.Wet	9.

Utilities **1 All Public**

1.Public	4.Dr Well	7.WELL & SEP
2.Water	5.Oth Prv Wa	8.HoldingTan
3.Sewer	6.Septic	9.P WTR/SEPT

Street **1 Public Paved**

1.PubPaved	4.PrivGrav	7.No Road
2.PrivPavd	5.R/W	8.No Legal
3.PubGravl	6.Long R/W	9.LandLkd

Interior Inspection **0**

CHANGE YR **0**

Sale Data

Sale Date

Price

Sale Type

1.Land	4.MOHOland	7.
2.L & B	5.MOHOw/o	8.
3.Building	6.	9.Distress

Financing

1.Convent	4.Seller	7.
2.FHA/VA	5.Private	8.
3.Assumed	6.Cash	9.Unknown

Validity

1.Valid	4.Split	7.Changes
2.Related	5.Partial	8.Other
3.Distress	6.Exempt	9.ABUTTER

Verified

1.Buyer	4.Agent	7.Family
2.Seller	5.Pub Rec	8.Other
3.Lender	6.MLS	9.

Assessment Record

Year	Land	Buildings	Exempt	Total
2009	20,780	30,470	7,280	43,970
2010	27,400	40,200	8,000	59,600
2011	27,400	40,200	8,300	59,300
2013	27,400	40,200	8,500	59,100
2015	27,400	40,200	8,700	58,900
2016	27,900	54,800	15,000	67,700

Land Data

Front Foot	Type	Effective Frontage	Effective Depth	Influence Factor	Influence Code
11.Primary Lot				%	
12.Additional I				%	
13.Additional II				%	
14.Additional III				%	
15.Additional IV				%	
				%	
				%	
Square Foot		**Square Feet**			
16.Primary Lot				%	
17.Additional I				%	
18.Additional II				%	
19.Additional III				%	
20.Additional IV				%	
				%	
				%	
Fract. Acre		**Acreage/Sites**			
21.HOMESITE	21	0.25		100 %	0
22.COMMERCIAL SIT				%	
23.INDUSTRIAL SIT				%	
Acres				%	
27.REAR 1-5				%	
28.REAR 6-10				%	
29.REAR 11-20				%	
30.REAR 21 +				%	
34.Farmland SW					
35.Farmland MW					

Total Acreage 0.25

Influence Codes

1.VACANCY
2.Excess Frtg
3.Topography
4.Size/Shape
5.Access
6.Restriction
7.Access/Topo
8.ENV-OPEN SPACE
9.Fract Share
Acres
36.Farmland HW
37.T G Softwood
38.T G Mixed Woo
39.T G Hardwood
40.Gravel Pit
41.RP/Wetland/Was
42.Leased or MH S
43.Condo Site
44.SITE IMPROVEME
46.Waste
47.Common Land
48.PRIME COMM LOT
49.SECONDARY COMM
50.MARGINAL COMM
51.UTILITY ROW
52.TOWER SITE
53.PASTURE

LISBON

Map Lot U04-018 | Account 81 | Location 13 VINING STREET | Card 1 Of 1 | 8-23-2016

Building Style	1 Conventional	
1.Conv.	5.Garrison	9.DW
2.Ranch	6.Contemp	10.BERM
3.R Ranch	7.Seasonal	11.COMM &
4.Cape	8.Primitiv	12.
Dwelling Units	1	
Other Units	0	
Stories	4 One & 1/2 Story	
1.1	4.1.5	7.3.5
2.2	5.1.75	8.
3.3	6.2.5	9.
Exterior Walls	8 AL/Vinyl	
1.Clapboar	5.T-111	9.Cem.Boar
2.WD.SH.	6.BR/Stone	10.Log
3.Compos.	7.Novelty	11.Other
4.ASB/ASP	8.AL/Vinyl	12.BLOCK
Roof Surface	1 Asphalt Shingles	
1.Asphalt	4.Composit	7.Metal RS
2.Slate	5.Wood	8.
3.Metal LC	6.Other	9.
SF Masonry Trim	0	
BUILDING USE	0	
OPEN-4-CUSTOM	0	
Year Built	1947	
Year Remodeled	0	
Foundation	1 Concrete	
1.Concrete	4.Wood	7.DirtFlr
2.C Block	5.Slab	8.
3.Br/Stone	6.Piers	9.
Basement	4 Full Basement	
1.1/4 Bmt	4.Full Bmt	7.
2.1/2 Bmt	5.Crawl	8.
3.3/4 Bmt	6.1stFlUnf	9.None
Bsmt Gar # Cars	0	
Wet Basement	2 Damp Basement	
1.Dry	4.Dirt/Dry	7.
2.Damp	5.Dirt/Dmp	8.
3.Wet	6.Dirt/Wet	9.

SF Bsmt Living	0	
Fin Bsmt Grade	0 0	
Electrical-Amps	0	
Heat Type	100%	5 Forced Warm Air
1.HWBB	5.FWA	9.No Heat
2.Radiator	6.GravWA	10.RIN/MON
3.RadFloor	7.Electric	11.
4.Steam	8.Fl/Wall	12.
Cool Type	0%	9 None
1.Central	4.W&C Air	7.
2.Evapor	5.	8.
3.H Pump	6.	9.None
Kitchen Style	2 Typical	
1.Good	4.Obsolete	7.
2.Typical	5.	8.
3.Old Type	6.	9.None
Bath(s) Style	2 Typical Bath(s)	
1.Good	4.Obsolete	7.
2.Typical	5.	8.
3.Old Type	6.	9.None
# Rooms	6	
# Bedrooms	2	
# Full Baths	1	
# Half Baths	0	
# Addn Fixtures	0	
# Fireplaces	0	

TRIO Software
A Division of Harris Computer Systems

Layout	1 Typical	
1.Typical	4.(-) BR	7.
2.Inadeq	5.(-) BRs	8.
3.Poor	6.	9.
Attic	9 None	
1.1/4 Fin	4.Full Fin	7.
2.1/2 Fin	5.Fl/Stair	8.
3.3/4 Fin	6.1/2Fl/St	9.None
Insulation	1 Full	
1.Full	4.Minimal	7.
2.Heavy	5.Partial	8.
3.Capped	6.	9.None
Unfinished %	0%	
Grade & Factor	3 Average 100%	
1.E Grade	4.B Grade	7.AA
2.D Grade	5.A Grade	8.AAAA Gra
3.C Grade	6.A+	9.Same
SQFT (Footprint)	364	
Condition	3 Below Average	
1.Poor	4.Avg	7.V G
2.Fair	5.Avg+	8.Exc
3.Avg-	6.Good	9.Same
Phys. % Good	0%	
Funct. % Good	100%	
Functional Code	9 None	
1.Incomp	4.Small Sl	7.Layout
2.Overbuil	5.CDU	8.Other
3.Delap	6.Style	9.None
Econ. % Good	100%	
Economic Code	None	
0.None	3.No Power	9.None
1.Location	4.Generate	8.
2.Encroach	5.Misc	9.
Entrance Code	5 Estimated	
1.Interior	4.Vacant	7.
2.Refusal	5.Estimate	8.
3.Informed	6.	9.
Information Code	5 Estimate	
1.Owner	4.Agent	7.
2.Relative	5.Estimate	8.
3.Tenant	6.Other	9.

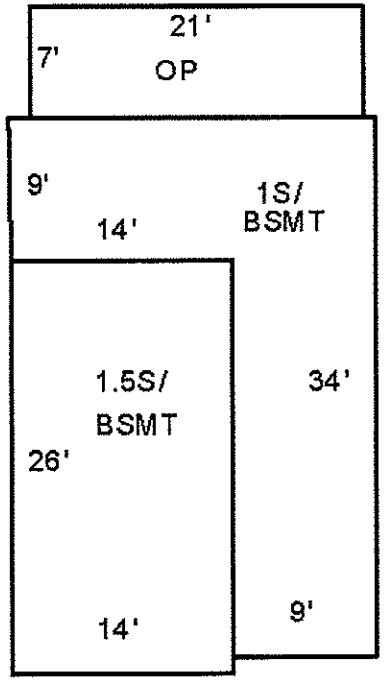

Date Inspected 7-10-2012

Additions, Outbuildings & Improvements

Type	Year	Units	Grade	Cond	Phys.	Funct.	Sound Value
11 1	1960	432	0 0	0	0 %	0 %	
21 Open Frame	1990	147	3 100	2	0 %	100 %	
					%	%	
					%	%	
					%	%	
					%	%	
					%	%	
					%	%	
					%	%	
					%	%	

1.ONE STORY FRAM
2.TWO STORY FRAM
3.THREE STORY FR
4.1 & 1/2 STORY
5.1 & 3/4 STORY
6.2 & 1/2 STORY
21.Open Frame Por
22.Encl Frame Por
23.Frame Garage
24.Frame Shed
25.Frame Bay Wind
26.1SFr Overhang
27.Unfin Basement
28.Unfinished Att
29.Finished Attic

Map Lot U04-019 Account 3032 Location 11 VINING STREET Card 1 Of 1 8-23-2016

HOWARD, JAMES A. JR.

11 VINING ST

LISBON FALLS ME 04252
B8606P25

Inspection Witnessed By:

X Date

No./Date	Description	Date Insp.

Notes:
0090*0116

LISBON

Property Data

Neighborhood **25 LISBON FALLS**

Tree Growth Year 0

TG MGT PLAN DATE 0

BLDG PERMIT YEAR 0

Zone/Land Use **1 GENERAL RESIDENTIAL**

Secondary Zone

Topography **1 Level**

1.Level	4.Below St	7.Steep
2.Rolling	5.Low	8.
3.Above St	6.Wet	9.

Utilities **1 All Public**

1.Public	4.Dr Well	7.WELL & SEP
2.Water	5.Oth Prv Wa	8.HoldingTan
3.Sewer	6.Septic	9.P WTR/SEPT

Street **1 Public Paved**

1.PubPaved	4.PrivGrav	7.No Road
2.PrivPavd	5.R/W	8.No Legal
3.PubGravl	6.Long R/W	9.LandLkd

Interior Inspection 0

CHANGE YR 0

Sale Data

Sale Date

Price

Sale Type

1.Land	4.MOHOland	7.
2.L & B	5.MOHOw/o	8.
3.Building	6.	9.Distress

Financing

1.Convent	4.Seller	7.
2.FHA/VA	5.Private	8.
3.Assumed	6.Cash	9.Unknown

Validity

1.Valid	4.Split	7.Changes
2.Related	5.Partial	8.Other
3.Distress	6.Exempt	9.ABUTTER

Verified

1.Buyer	4.Agent	7.Family
2.Seller	5.Pub Rec	8.Other
3.Lender	6.MLS	9.

Assessment Record

Year	Land	Buildings	Exempt	Total
2009	20,440	73,420	7,280	86,580
2010	27,000	96,900	8,000	115,900
2011	27,000	96,900	8,300	115,600
2013	27,000	96,900	8,500	115,400
2015	27,000	96,900	8,700	115,200
2016	27,300	69,000	0	96,300

Land Data

Front Foot	Type	Effective Frontage	Effective Depth	Influence Factor	Influence Code
11.Primary Lot				%	
12.Additional I				%	
13.Additional II				%	
14.Additional III				%	
15.Additional IV				%	
				%	
				%	

Square Foot	Square Feet	Influence Factor	Influence Code
16.Primary Lot		%	
17.Additional I		%	
18.Additional II		%	
19.Additional III		%	
20.Additional IV		%	
		%	
		%	

Fract. Acre	Acreage/Sites			
21.HOMESITE	21	0.24	100 %	0
22.COMMERCIAL SIT			%	
23.INDUSTRIAL SIT			%	
Acres			%	
27.REAR 1-5			%	
28.REAR 6-10			%	
29.REAR 11-20			%	
30.REAR 21 +			%	
34.Farmland SW				
35.Farmland MW				

Total Acreage 0.24

Influence Codes

1.VACANCY
2.Excess Frtg
3.Topography
4.Size/Shape
5.Access
6.Restriction
7.Access/Topo
8.ENV-OPEN SPACE
9.Fract Share
Acres
36.Farmland HW
37.T G Softwood
38.T G Mixed Woo
39.T G Hardwood
40.Gravel Pit
41.RP/Wetland/Was
42.Leased or MH S
43.Condo Site
44.SITE IMPROVEME
46.Waste
47.Common Land
48.PRIME COMM LOT
49.SECONDARY COMM
50.MARGINAL COMM
51.UTILITY ROW
52.TOWER SITE
53.PASTURE

LISBON

Map Lot U04-019 | Account 3032 | Location 11 VINING STREET | Card 1 Of 1 | 8-23-2016

Building Style **1 Conventional**		
1.Conv.	5.Garrison	9.DW
2.Ranch	6.Contemp	10.BERM
3.R Ranch	7.Seasonal	11.COMM &
4.Cape	8.Primitiv	12.
Dwelling Units **1**		
Other Units **0**		
Stories **1 One Story**		
1.1	4.1.5	7.3.5
2.2	5.1.75	8.
3.3	6.2.5	9.
Exterior Walls **8 AL/Vinyl**		
1.Clapboar	5.T-111	9.Cem.Boar
2.WD.SH.	6.BR/Stone	10.Log
3.Compos.	7.Novelty	11.Other
4.ASB/ASP	8.AL/Vinyl	12.BLOCK
Roof Surface **1 Asphalt Shingles**		
1.Asphalt	4.Composit	7.Metal RS
2.Slate	5.Wood	8.
3.Metal LC	6.Other	9.
SF Masonry Trim **0**		
BUILDING USE **0**		
OPEN-4-CUSTOM **0**		
Year Built **1954**		
Year Remodeled **1985**		
Foundation **1 Concrete**		
1.Concrete	4.Wood	7.DirtFlr
2.C Block	5.Slab	8.
3.Br/Stone	6.Piers	9.
Basement **4 Full Basement**		
1.1/4 Bmt	4.Full Bmt	7.
2.1/2 Bmt	5.Crawl	8.
3.3/4 Bmt	6.1stFlUnf	9.None
Bsmt Gar # Cars **0**		
Wet Basement **1 Dry Basement**		
1.Dry	4.Dirt/Dry	7.
2.Damp	5.Dirt/Dmp	8.
3.Wet	6.Dirt/Wet	9.

SF Bsmt Living **0**		
Fin Bsmt Grade **0 0**		
Electrical-Amps **0**		
Heat Type **100%** **5 Forced Warm Air**		
1.HWBB	5.FWA	9.No Heat
2.Radiator	6.GravWA	10.RIN/MON
3.RadFloor	7.Electric	11.
4.Steam	8.Fl/Wall	12.
Cool Type **0%** **9 None**		
1.Central	4.W&C Air	7.
2.Evapor	5.	8.
3.H Pump	6.	9.None
Kitchen Style **2 Typical**		
1.Good	4.Obsolete	7.
2.Typical	5.	8.
3.Old Type	6.	9.None
Bath(s) Style **2 Typical Bath(s)**		
1.Good	4.Obsolete	7.
2.Typical	5.	8.
3.Old Type	6.	9.None
# Rooms **6**		
# Bedrooms **2**		
# Full Baths **1**		
# Half Baths **0**		
# Addn Fixtures **0**		
# Fireplaces **0**		

TRIO Software
A Division of Harris Computer Systems

Layout **1 Typical**		
1.Typical	4.(-) BR	7.
2.Inadeq	5.(-) BRs	8.
3.Poor	6.	9.
Attic **9 None**		
1.1/4 Fin	4.Full Fin	7.
2.1/2 Fin	5.Fl/Stair	8.
3.3/4 Fin	6.1/2Fl/St	9.None
Insulation **1 Full**		
1.Full	4.Minimal	7.
2.Heavy	5.Partial	8.
3.Capped	6.	9.None
Unfinished % **0%**		
Grade & Factor **3 Average 100%**		
1.E Grade	4.B Grade	7.AA
2.D Grade	5.A Grade	8.AAAA Gra
3.C Grade	6.A+	9.Same
SQFT (Footprint) **916**		
Condition **3 Below Average**		
1.Poor	4.Avg	7.V G
2.Fair	5.Avg+	8.Exc
3.Avg-	6.Good	9.Same
Phys. % Good **0%**		
Funct. % Good **100%**		
Functional Code **9 None**		
1.Incomp	4.Small Sl	7.Layout
2.Overbuil	5.CDU	8.Other
3.Delap	6.Style	9.None
Econ. % Good **100%**		
Economic Code **None**		
0.None	3.No Power	9.None
1.Location	4.Generate	8.
2.Encroach	5.Misc	9.
Entrance Code **5 Estimated**		
1.Interior	4.Vacant	7.
2.Refusal	5.Estimate	8.
3.Informed	6.	9.
Information Code **5 Estimate**		
1.Owner	4.Agent	7.
2.Relative	5.Estimate	8.
3.Tenant	6.Other	9.

SHED 8X12=96

SHED 6X10=60

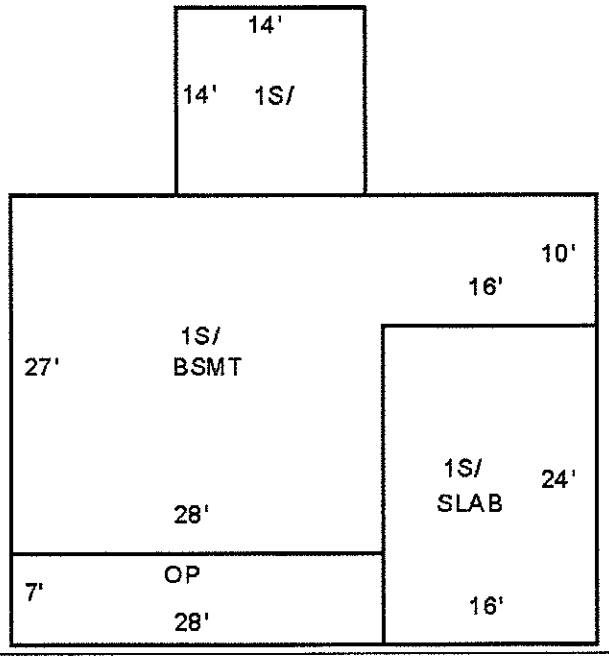

Date Inspected 2-10-2012

Additions, Outbuildings & Improvements

Type	Year	Units	Grade	Cond	Phys.	Funct.	Sound Value
21 Open Frame	0	196	0 0	0	0 %	0 %	
1 ONE STORY	0	384	0 0	0	0 %	0 %	
1 ONE STORY	2005	196	3 100	4	0 %	100 %	
24 Frame Shed	1986	96	2 100	3	0 %	100 %	
24 Frame Shed	2005	60	2 100	4	0 %	100 %	
					%	%	
					%	%	
					%	%	
					%	%	
					%	%	

1.ONE STORY FRAM
2.TWO STORY FRAM
3.THREE STORY FR
4.1 & 1/2 STORY
5.1 & 3/4 STORY
6.2 & 1/2 STORY
21.Open Frame Por
22.Encl Frame Por
23.Frame Garage
24.Frame Shed
25.Frame Bay Wind
26.1SFr Overhang
27.Unfin Basement
28.Unfinished Att
29.Finished Attic

Map Lot U04-020 Account 6846 Location 9 VINING STREET Card 1 Of 1 8-23-2016

YENCO, STEPHEN J.

76 SUMMER ST #65A

LISBON FALLS ME 04252
B4673P199

Property Data

Neighborhood **25 LISBON FALLS**

Tree Growth Year **0**

TG MGT PLAN DATE **0**

BLDG PERMIT YEAR **0**

Zone/Land Use **1 GENERAL RESIDENTIAL**

Secondary Zone

Topography **1 Level**

1.Level	4.Below St	7.Steep
2.Rolling	5.Low	8.
3.Above St	6.Wet	9.

Utilities **1 All Public**

1.Public	4.Dr Well	7.WELL & SEP
2.Water	5.Oth Prv Wa	8.HoldingTan
3.Sewer	6.Septic	9.P WTR/SEPT

Street **1 Public Paved**

1.PubPaved	4.PrivGrav	7.No Road
2.PrivPavd	5.R/W	8.No Legal
3.PubGravl	6.Long R/W	9.LandLkd

Interior Inspection **0**

CHANGE YR **0**

Sale Data

Sale Date

Price

Sale Type

1.Land	4.MOHOland	7.
2.L & B	5.MOHOw/o	8.
3.Building	6.	9.Distress

Financing

1.Convent	4.Seller	7.
2.FHA/VA	5.Private	8.
3.Assumed	6.Cash	9.Unknown

Validity

1.Valid	4.Split	7.Changes
2.Related	5.Partial	8.Other
3.Distress	6.Exempt	9.ABUTTER

Verified

1.Buyer	4.Agent	7.Family
2.Seller	5.Pub Rec	8.Other
3.Lender	6.MLS	9.

Assessment Record

Year	Land	Buildings	Exempt	Total
2009	16,680	66,470	0	83,150
2010	22,000	87,700	0	109,700
2011	22,000	87,700	0	109,700
2013	22,000	87,700	0	109,700
2015	22,000	87,700	0	109,700
2016	22,300	98,000	0	120,300

Land Data

Front Foot	Type	Effective Frontage	Effective Depth	Influence Factor	Influence Code
11.Primary Lot				%	
12.Additional I				%	
13.Additional II				%	
14.Additional III				%	
15.Additional IV				%	
				%	
				%	
Square Foot		**Square Feet**			
16.Primary Lot				%	
17.Additional I				%	
18.Additional II				%	
19.Additional III				%	
20.Additional IV				%	
				%	
				%	
Fract. Acre		**Acreage/Sites**			
21.HOMESITE	21	0.16		100 %	0
22.COMMERCIAL SIT				%	
23.INDUSTRIAL SIT				%	
Acres				%	
27.REAR 1-5				%	
28.REAR 6-10				%	
29.REAR 11-20				%	
30.REAR 21 +				%	
34.Farmland SW				%	
35.Farmland MW				%	

Total Acreage 0.16

Influence Codes

1.VACANCY
2.Excess Frtg
3.Topography
4.Size/Shape
5.Access
6.Restriction
7.Access/Topo
8.ENV-OPEN SPACE
9.Fract Share
Acres
36.Farmland HW
37.T G Softwood
38.T G Mixed Woo
39.T G Hardwood
40.Gravel Pit
41.RP/Wetland/Was
42.Leased or MH S
43.Condo Site
44.SITE IMPROVEME
46.Waste
47.Common Land
48.PRIME COMM LOT
49.SECONDARY COMM
50.MARGINAL COMM
51.UTILITY ROW
52.TOWER SITE
53.PASTURE

Inspection Witnessed By:

X Date

No./Date	Description	Date Insp.

Notes:
0060*0116

LISBON

LISBON

Map Lot U04-020 | Account 6846 | Location 9 VINING STREET | Card 1 Of 1 | 8-23-2016

Building Style **1 Conventional**		
1.Conv.	5.Garrison	9.DW
2.Ranch	6.Contemp	10.BERM
3.R Ranch	7.Seasonal	11.COMM &
4.Cape	8.Primitiv	12.
Dwelling Units **1**		
Other Units **0**		
Stories **2 Two Story**		
1.1	4.1.5	7.3.5
2.2	5.1.75	8.
3.3	6.2.5	9.
Exterior Walls **8 AL/Vinyl**		
1.Clapboar	5.T-111	9.Cem.Boar
2.WD.SH.	6.BR/Stone	10.Log
3.Compos.	7.Novelty	11.Other
4.ASB/ASP	8.AL/Vinyl	12.BLOCK
Roof Surface **1 Asphalt Shingles**		
1.Asphalt	4.Composit	7.Metal RS
2.Slate	5.Wood	8.
3.Metal LC	6.Other	9.
SF Masonry Trim **0**		
BUILDING USE **0**		
OPEN-4-CUSTOM **0**		
Year Built **1948**		
Year Remodeled **1998**		
Foundation **1 Concrete**		
1.Concrete	4.Wood	7.DirtFlr
2.C Block	5.Slab	8.
3.Br/Stone	6.Piers	9.
Basement **4 Full Basement**		
1.1/4 Bmt	4.Full Bmt	7.
2.1/2 Bmt	5.Crawl	8.
3.3/4 Bmt	6.1stFlUnf	9.None
Bsmt Gar # Cars **0**		
Wet Basement **1 Dry Basement**		
1.Dry	4.Dirt/Dry	7.
2.Damp	5.Dirt/Dmp	8.
3.Wet	6.Dirt/Wet	9.

SF Bsmt Living **0**		
Fin Bsmt Grade **0 0**		
Electrical-Amps **0**		
Heat Type **100%** **1 Hot Water BB**		
1.HWBB	5.FWA	9.No Heat
2.Radiator	6.GravWA	10.RIN/MON
3.RadFloor	7.Electric	11.
4.Steam	8.Fl/Wall	12.
Cool Type **0%** **9 None**		
1.Central	4.W&C Air	7.
2.Evapor	5.	8.
3.H Pump	6.	9.None
Kitchen Style **2 Typical**		
1.Good	4.Obsolete	7.
2.Typical	5.	8.
3.Old Type	6.	9.None
Bath(s) Style **2 Typical Bath(s)**		
1.Good	4.Obsolete	7.
2.Typical	5.	8.
3.Old Type	6.	9.None
# Rooms **6**		
# Bedrooms **3**		
# Full Baths **1**		
# Half Baths **0**		
# Addn Fixtures **0**		
# Fireplaces **1**		

TRIO Software
A Division of Harris Computer Systems

Layout **1 Typical**		
1.Typical	4.(-) BR	7.
2.Inadeq	5.(-) BRs	8.
3.Poor	6.	9.
Attic **9 None**		
1.1/4 Fin	4.Full Fin	7.
2.1/2 Fin	5.Fl/Stair	8.
3.3/4 Fin	6.1/2Fl/St	9.None
Insulation **1 Full**		
1.Full	4.Minimal	7.
2.Heavy	5.Partial	8.
3.Capped	6.	9.None
Unfinished % **0%**		
Grade & Factor **3 Average 110%**		
1.E Grade	4.B Grade	7.AA
2.D Grade	5.A Grade	8.AAAA Gra
3.C Grade	6.A+	9.Same
SQFT (Footprint) **720**		
Condition **5 Above Average**		
1.Poor	4.Avg	7.V G
2.Fair	5.Avg+	8.Exc
3.Avg-	6.Good	9.Same
Phys. % Good **0%**		
Funct. % Good **100%**		
Functional Code **9 None**		
1.Incomp	4.Small Si	7.Layout
2.Overbuil	5.CDU	8.Other
3.Delap	6.Style	9.None
Econ. % Good **100%**		
Economic Code **None**		
0.None	3.No Power	9.None
1.Location	4.Generate	8.
2.Encroach	5.Misc	9.
Entrance Code **1 Interior Inspect**		
1.Interior	4.Vacant	7.
2.Refusal	5.Estimate	8.
3.Informed	6.	9.
Information Code **1 Owner**		
1.Owner	4.Agent	7.
2.Relative	5.Estimate	8.
3.Tenant	6.Other	9.

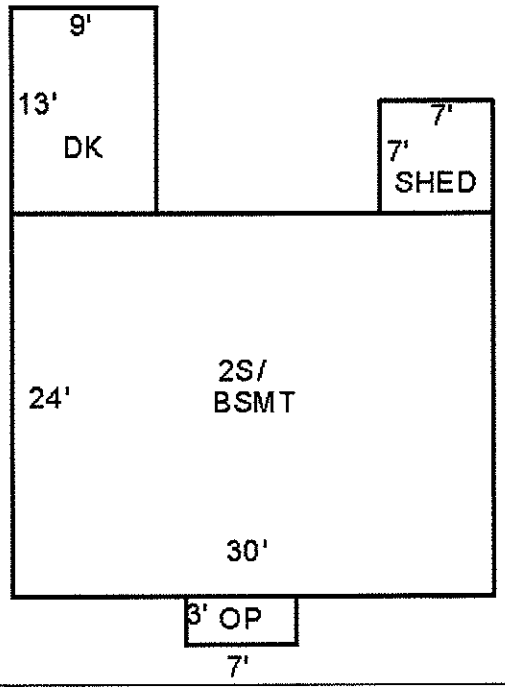

Date Inspected 2-11-2014

Additions, Outbuildings & Improvements

Type	Year	Units	Grade	Cond	Phys.	Funct.	Sound Value
21 Open Frame	0	21	0 0	0	0 %	0 %	
24 Frame Shed	2009	49	3 100	4	0 %	100 %	
68 Wood Deck	1998	117	3 110	4	0 %	100 %	
					%	%	
					%	%	
					%	%	
					%	%	
					%	%	
					%	%	
					%	%	

1.ONE STORY FRAM
2.TWO STORY FRAM
3.THREE STORY FR
4.1 & 1/2 STORY
5.1 & 3/4 STORY
6.2 & 1/2 STORY
21.Open Frame Por
22.Encl Frame Por
23.Frame Garage
24.Frame Shed
25.Frame Bay Wind
26.1SFr Overhang
27.Unfin Basement
28.Unfinished Att
29.Finished Attic

Map Lot U04-021 Account 952 Location 7 VINING STREET Card 1 Of 1 8-23-2016

BUTLER, JOHN J. &
LYNN M.
7 VINING ST

LISBON FALLS ME 04252
B5070P267 B6976P316

Property Data

Neighborhood **25 LISBON FALLS**

Tree Growth Year **0**

TG MGT PLAN DATE **0**

BLDG PERMIT YEAR **0**

Zone/Land Use **1 GENERAL RESIDENTIAL**

Secondary Zone

Topography **1 Level**

1.Level	4.Below St	7.Steep
2.Rolling	5.Low	8.
3.Above St	6.Wet	9.

Utilities **1 All Public**

1.Public	4.Dr Well	7.WELL & SEP
2.Water	5.Oth Prv Wa	8.HoldingTan
3.Sewer	6.Septic	9.P WTR/SEPT

Street **1 Public Paved**

1.PubPaved	4.PrivGrav	7.No Road
2.PrivPavd	5.R/W	8.No Legal
3.PubGravl	6.Long R/W	9.LandLkd

Interior Inspection **0**

CHANGE YR **0**

Sale Data

Sale Date

Price

Sale Type

1.Land	4.MOHOland	7.
2.L & B	5.MOHOw/o	8.
3.Building	6.	9.Distress

Financing

1.Convent	4.Seller	7.
2.FHA/VA	5.Private	8.
3.Assumed	6.Cash	9.Unknown

Validity

1.Valid	4.Split	7.Changes
2.Related	5.Partial	8.Other
3.Distress	6.Exempt	9.ABUTTER

Verified

1.Buyer	4.Agent	7.Family
2.Seller	5.Pub Rec	8.Other
3.Lender	6.MLS	9.

Assessment Record

Year	Land	Buildings	Exempt	Total
2009	20,420	66,530	0	86,950
2010	27,000	87,800	0	114,800
2011	27,000	87,800	0	114,800
2013	27,000	87,800	0	114,800
2015	27,000	87,800	0	114,800
2016	27,300	97,800	0	125,100

Inspection Witnessed By:

X Date

No./Date	Description	Date Insp.

Notes:
0090*0116

Land Data

Front Foot	Type	Effective Frontage	Effective Depth	Influence Factor	Influence Code
11.Primary Lot				%	
12.Additional I				%	
13.Additional II				%	
14.Additional III				%	
15.Additional IV				%	
				%	
				%	

Square Foot	Square Feet		
16.Primary Lot		%	
17.Additional I		%	
18.Additional II		%	
19.Additional III		%	
20.Additional IV		%	
		%	
		%	

Fract. Acre	Acreage/Sites			
21.HOMESITE	21	0.24	100 %	0
22.COMMERCIAL SIT			%	
23.INDUSTRIAL SIT			%	
Acres			%	
27.REAR 1-5			%	
28.REAR 6-10			%	
29.REAR 11-20			%	
30.REAR 21 +			%	
34.Farmland SW				
35.Farmland MW				

Total Acreage 0.24

Influence Codes

1.VACANCY
2.Excess Frtg
3.Topography
4.Size/Shape
5.Access
6.Restriction
7.Access/Topo
8.ENV-OPEN SPACE
9.Fract Share
Acres
36.Farmland HW
37.T G Softwood
38.T G Mixed Woo
39.T G Hardwood
40.Gravel Pit
41.RP/Wetland/Was
42.Leased or MH S
43.Condo Site
44.SITE IMPROVEME
46.Waste
47.Common Land
48.PRIME COMM LOT
49.SECONDARY COMM
50.MARGINAL COMM
51.UTILITY ROW
52.TOWER SITE
53.PASTURE

LISBON

LISBON

Map Lot U04-021 | Account 952 | Location 7 VINING STREET | Card 1 Of 1 | 8-23-2016

Building Style	1 Conventional	
1.Conv.	5.Garrison	9.DW
2.Ranch	6.Contemp	10.BERM
3.R Ranch	7.Seasonal	11.COMM &
4.Cape	8.Primitiv	12.
Dwelling Units	1	
Other Units	0	
Stories	4 One & 1/2 Story	
1.1	4.1.5	7.3.5
2.2	5.1.75	8.
3.3	6.2.5	9.
Exterior Walls	8 AL/Vinyl	
1.Clapboar	5.T-111	9.Cem.Boar
2.WD.SH.	6.BR/Stone	10.Log
3.Compos.	7.Novelty	11.Other
4.ASB/ASP	8.AL/Vinyl	12.BLOCK
Roof Surface	1 Asphalt Shingles	
1.Asphalt	4.Composit	7.Metal RS
2.Slate	5.Wood	8.
3.Metal LC	6.Other	9.
SF Masonry Trim	0	
BUILDING USE	0	
OPEN-4-CUSTOM	0	
Year Built	1936	
Year Remodeled	2000	
Foundation	1 Concrete	
1.Concrete	4.Wood	7.DirtFlr
2.C Block	5.Slab	8.
3.Br/Stone	6.Piers	9.
Basement	4 Full Basement	
1.1/4 Bmt	4.Full Bmt	7.
2.1/2 Bmt	5.Crawl	8.
3.3/4 Bmt	6.1stFlUnf	9.None
Bsmt Gar # Cars	0	
Wet Basement	1 Dry Basement	
1.Dry	4.Dirt/Dry	7.
2.Damp	5.Dirt/Dmp	8.
3.Wet	6.Dirt/Wet	9.

SF Bsmt Living	0	
Fin Bsmt Grade	0 0	
Electrical-Amps	0	
Heat Type	100%	1 Hot Water BB
1.HWBB	5.FWA	9.No Heat
2.Radiator	6.GravWA	10.RIN/MON
3.RadFloor	7.Electric	11.
4.Steam	8.Fl/Wall	12.
Cool Type	0%	9 None
1.Central	4.W&C Air	7.
2.Evapor	5.	8.
3.H Pump	6.	9.None
Kitchen Style	2 Typical	
1.Good	4.Obsolete	7.
2.Typical	5.	8.
3.Old Type	6.	9.None
Bath(s) Style	2 Typical Bath(s)	
1.Good	4.Obsolete	7.
2.Typical	5.	8.
3.Old Type	6.	9.None
# Rooms	6	
# Bedrooms	3	
# Full Baths	1	
# Half Baths	0	
# Addn Fixtures	0	
# Fireplaces	0	

TRIO Software
A Division of Harris Computer Systems

Layout	1 Typical	
1.Typical	4.(-) BR	7.
2.Inadeq	5.(-) BRs	8.
3.Poor	6.	9.
Attic	9 None	
1.1/4 Fin	4.Full Fin	7.
2.1/2 Fin	5.Fl/Stair	8.
3.3/4 Fin	6.1/2Fl/St	9.None
Insulation	1 Full	
1.Full	4.Minimal	7.
2.Heavy	5.Partial	8.
3.Capped	6.	9.None
Unfinished %	0%	
Grade & Factor	3 Average 100%	
1.E Grade	4.B Grade	7.AA
2.D Grade	5.A Grade	8.AAAA Gra
3.C Grade	6.A+	9.Same
SQFT (Footprint)	928	
Condition	5 Above Average	
1.Poor	4.Avg	7.V G
2.Fair	5.Avg+	8.Exc
3.Avg-	6.Good	9.Same
Phys. % Good	0%	
Funct. % Good	100%	
Functional Code	9 None	
1.Incomp	4.Small Si	7.Layout
2.Overbuil	5.CDU	8.Other
3.Delap	6.Style	9.None
Econ. % Good	100%	
Economic Code	None	
0.None	3.No Power	9.None
1.Location	4.Generate	8.
2.Encroach	5.Misc	9.
Entrance Code	5 Estimated	
1.Interior	4.Vacant	7.
2.Refusal	5.Estimate	8.
3.Informed	6.	9.
Information Code	5 Estimate	
1.Owner	4.Agent	7.
2.Relative	5.Estimate	8.
3.Tenant	6.Other	9.

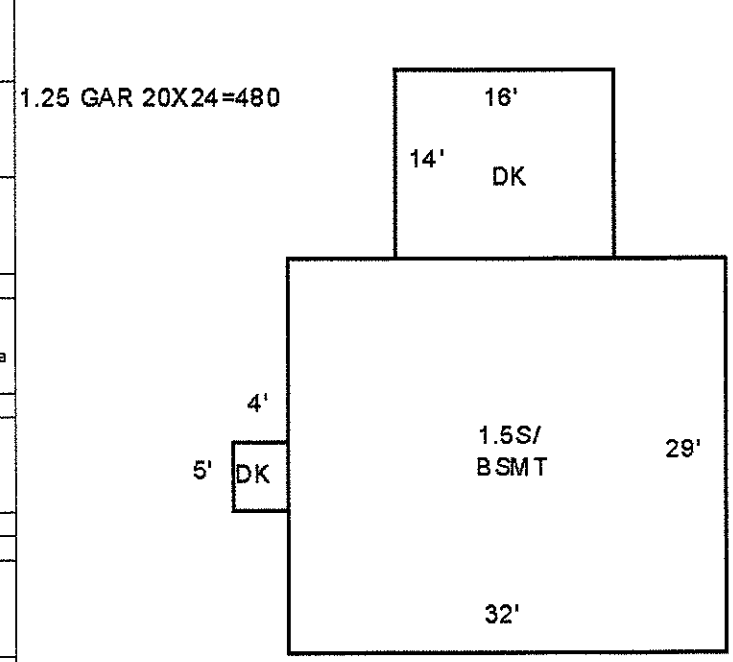

Date Inspected 7-10-2012

Additions, Outbuildings & Improvements

Type	Year	Units	Grade	Cond	Phys.	Funct.	Sound Value
68 Wood Deck	1998	224	3 100	4	0 %	100 %	
68 Wood Deck	2007	20	3 100	4	0 %	100 %	
76 1.25 ST	2005	480	3 100	4	0 %	100 %	
24 Frame Shed	0				%	%	350
					%	%	
					%	%	
					%	%	
					%	%	
					%	%	
					%	%	

1.ONE STORY FRAM
2.TWO STORY FRAM
3.THREE STORY FR
4.1 & 1/2 STORY
5.1 & 3/4 STORY
6.2 & 1/2 STORY
21.Open Frame Por
22.Encl Frame Por
23.Frame Garage
24.Frame Shed
25.Frame Bay Wind
26.1SFr Overhang
27.Unfin Basement
28.Unfinished Att
29.Finished Attic

Map Lot U04-022 | Account 843 | Location 5 VINING STREET | Card 1 Of 1 | 8-23-2016

MARTIN, JAMEY L.

5 VINING STREET

LISBON FALLS ME 04252
B9257P222

Previous Owner
DENNING, MICHAEL A.
5 VINING STREET

LISBON FALLS ME 04252
Sale Date: 11-10-2015

Previous Owner
PATTERSON, BARRY N. &
NANCY P.
370 MERE POINT ROAD
BRUNSWICK ME 04011
Sale Date: 10-17-2013

Previous Owner
BROWNING, DENNIS A. &
JANIS T.
5 VINING ST
LISBON FALLS ME 04252
Sale Date: 6-21-2010

Inspection Witnessed By:

X Date

No./Date	Description	Date Insp.

Notes:
0090*0116

Property Data

Neighborhood	25 LISBON FALLS
Tree Growth Year	0
TG MGT PLAN DATE	0
BLDG PERMIT YEAR	0
Zone/Land Use	1 GENERAL RESIDENTIAL
Secondary Zone	
Topography	1 Level

1.Level 4.Below St 7.Steep
2.Rolling 5.Low 8.
3.Above St 6.Wet 9.

Utilities 1 All Public

1.Public 4.Dr Well 7.WELL & SEP
2.Water 5.Oth Prv Wa 8.HoldingTan
3.Sewer 6.Septic 9.P WTR/SEPT

Street 1 Public Paved

1.PubPaved 4.PrivGrav 7.No Road
2.PrivPavd 5.R/W 8.No Legal
3.PubGravl 6.Long R/W 9.LandLkd

Interior Inspection	0
CHANGE YR	0

Sale Data

Sale Date	11-10-2015
Price	170,000

Sale Type 2 Land & Buildings

1.Land 4.MOHOland 7.
2.L & B 5.MOHOw/o 8.
3.Building 6. 9.Distress

Financing 9 Unknown

1.Convent 4.Seller 7.
2.FHA/VA 5.Private 8.
3.Assumed 6.Cash 9.Unknown

Validity 1 Arms Length Sale

1.Valid 4.Split 7.Changes
2.Related 5.Partial 8.Other
3.Distress 6.Exempt 9.ABUTTER

Verified 5 Public Record

1.Buyer 4.Agent 7.Family
2.Seller 5.Pub Rec 8.Other
3.Lender 6.MLS 9.

Assessment Record

Year	Land	Buildings	Exempt	Total
2009	20,440	65,580	7,280	78,740
2010	27,000	86,600	8,000	105,600
2011	27,000	87,350	8,300	106,050
2013	27,000	87,350	8,500	105,850
2015	27,000	87,350	0	114,350
2016	27,300	137,000	0	164,300

Land Data

Front Foot	Type	Effective Frontage	Effective Depth	Influence Factor	Influence Code
11.Primary Lot				%	
12.Additional I				%	
13.Additional II				%	
14.Additional III				%	
15.Additional IV				%	
				%	
				%	
Square Foot		**Square Feet**			
16.Primary Lot				%	
17.Additional I				%	
18.Additional II				%	
19.Additional III				%	
20.Additional IV				%	
				%	
				%	
Fract. Acre	**Acreage/Sites**				
21.HOMESITE	21	0.24		100 %	0
22.COMMERCIAL SIT				%	
23.INDUSTRIAL SIT				%	
Acres				%	
27.REAR 1-5				%	
28.REAR 6-10				%	
29.REAR 11-20				%	
30.REAR 21 +				%	
34.Farmland SW					
35.Farmland MW					

Total Acreage 0.24

Influence Codes

1.VACANCY
2.Excess Frtg
3.Topography
4.Size/Shape
5.Access
6.Restriction
7.Access/Topo
8.ENV-OPEN SPACE
9.Fract Share
Acres
36.Farmland HW
37.T G Softwood
38.T G Mixed Woo
39.T G Hardwood
40.Gravel Pit
41.RP/Wetland/Was
42.Leased or MH S
43.Condo Site
44.SITE IMPROVEME
46.Waste
47.Common Land
48.PRIME COMM LOT
49.SECONDARY COMM
50.MARGINAL COMM
51.UTILITY ROW
52.TOWER SITE
53.PASTURE

LISBON

LISBON

Map Lot U04-022 | Account 843 | Location 5 VINING STREET | Card 1 Of 1 | 8-23-2016

Building Style **1 Conventional**		
1.Conv.	5.Garrison	9.DW
2.Ranch	6.Contemp	10.BERM
3.R Ranch	7.Seasonal	11.COMM &
4.Cape	8.Primitiv	12.
Dwelling Units **1**		
Other Units **0**		
Stories **5 One & 3/4 Story**		
1.1	4.1.5	7.3.5
2.2	5.1.75	8.
3.3	6.2.5	9.
Exterior Walls **8 AL/Vinyl**		
1.Clapboar	5.T-111	9.Cem.Boar
2.WD.SH.	6.BR/Stone	10.Log
3.Compos.	7.Novelty	11.Other
4.ASB/ASP	8.AL/Vinyl	12.BLOCK
Roof Surface **1 Asphalt Shingles**		
1.Asphalt	4.Composit	7.Metal RS
2.Slate	5.Wood	8.
3.Metal LC	6.Other	9.
SF Masonry Trim **0**		
BUILDING USE **0**		
OPEN-4-CUSTOM **0**		
Year Built **1950**		
Year Remodeled **2006**		
Foundation **1 Concrete**		
1.Concrete	4.Wood	7.DirtFlr
2.C Block	5.Slab	8.
3.Br/Stone	6.Piers	9.
Basement **4 Full Basement**		
1.1/4 Bmt	4.Full Bmt	7.
2.1/2 Bmt	5.Crawl	8.
3.3/4 Bmt	6.1stFlUnf	9.None
Bsmt Gar # Cars **0**		
Wet Basement **1 Dry Basement**		
1.Dry	4.Dirt/Dry	7.
2.Damp	5.Dirt/Dmp	8.
3.Wet	6.Dirt/Wet	9.

SF Bsmt Living **0**		
Fin Bsmt Grade **0 0**		
Electrical-Amps **0**		
Heat Type **100%** **1 Hot Water BB**		
1.HWBB	5.FWA	9.No Heat
2.Radiator	6.GravWA	10.RIN/MON
3.RadFloor	7.Electric	11.
4.Steam	8.Fl/Wall	12.
Cool Type **0%** **9 None**		
1.Central	4.W&C Air	7.
2.Evapor	5.	8.
3.H Pump	6.	9.None
Kitchen Style **2 Typical**		
1.Good	4.Obsolete	7.
2.Typical	5.	8.
3.Old Type	6.	9.None
Bath(s) Style **2 Typical Bath(s)**		
1.Good	4.Obsolete	7.
2.Typical	5.	8.
3.Old Type	6.	9.None
# Rooms **8**		
# Bedrooms **4**		
# Full Baths **2**		
# Half Baths **0**		
# Addn Fixtures **0**		
# Fireplaces **1**		

TRIO Software
A Division of Harris Computer Systems

Layout **1 Typical**		
1.Typical	4.(-) BR	7.
2.Inadeq	5.(-) BRs	8.
3.Poor	6.	9.
Attic **9 None**		
1.1/4 Fin	4.Full Fin	7.
2.1/2 Fin	5.Fl/Stair	8.
3.3/4 Fin	6.1/2Fl/St	9.None
Insulation **1 Full**		
1.Full	4.Minimal	7.
2.Heavy	5.Partial	8.
3.Capped	6.	9.None
Unfinished % **0%**		
Grade & Factor **3 Average 110%**		
1.E Grade	4.B Grade	7.AA
2.D Grade	5.A Grade	8.AAAA Gra
3.C Grade	6.A+	9.Same
SQFT (Footprint) **858**		
Condition **6 Good**		
1.Poor	4.Avg	7.V G
2.Fair	5.Avg+	8.Exc
3.Avg-	6.Good	9.Same
Phys. % Good **0%**		
Funct. % Good **100%**		
Functional Code **9 None**		
1.Incomp	4.Small Si	7.Layout
2.Overbuil	5.CDU	8.Other
3.Delap	6.Style	9.None
Econ. % Good **100%**		
Economic Code **None**		
0.None	3.No Power	9.None
1.Location	4.Generate	8.
2.Encroach	5.Misc	9.
Entrance Code **3 Information Only**		
1.Interior	4.Vacant	7.
2.Refusal	5.Estimate	8.
3.Informed	6.	9.
Information Code **1 Owner**		
1.Owner	4.Agent	7.
2.Relative	5.Estimate	8.
3.Tenant	6.Other	9.

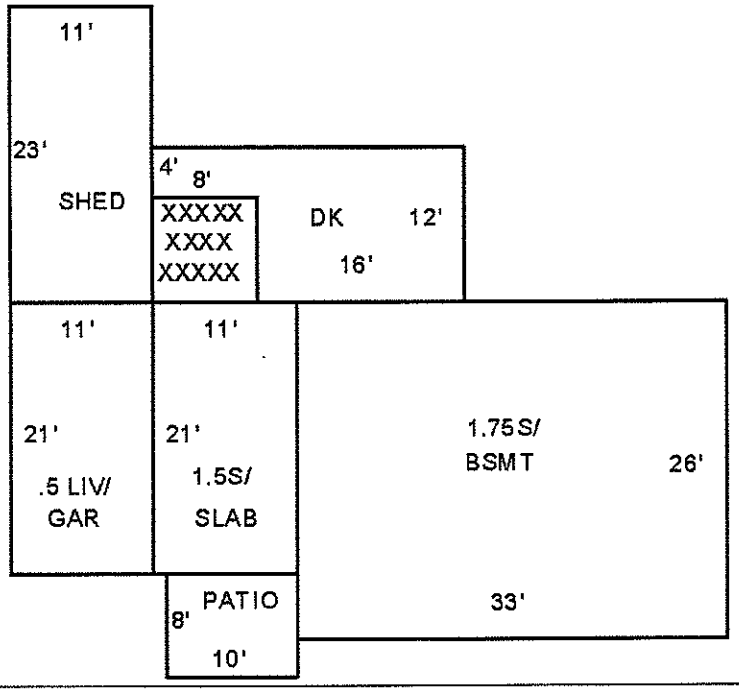

Date Inspected 7-10-2012

Additions, Outbuildings & Improvements

Type	Year	Units	Grade	Cond	Phys.	Funct.	Sound Value
4 1 & 1/2 STORY FR	0	231	0 0	0	0 %	0 %	
62 Patio	0	80	0 0	0	0 %	0 %	
93 1/2S AD/GAR.....	0	231	0 0	0	0 %	0 %	
24 Frame Shed	0	253	3 100	5	0 %	100 %	
68 Wood Deck	2000	224	3 110	4	0 %	100 %	
					%	%	
					%	%	
					%	%	
					%	%	
					%	%	

1.ONE STORY FRAM
2.TWO STORY FRAM
3.THREE STORY FR
4.1 & 1/2 STORY
5.1 & 3/4 STORY
6.2 & 1/2 STORY
21.Open Frame Por
22.Encl Frame Por
23.Frame Garage
24.Frame Shed
25.Frame Bay Wind
26.1SFr Overhang
27.Unfin Basement
28.Unfinished Att
29.Finished Attic

Map Lot U04-023 | Account 677 | Location 3 VINING STREET | Card 1 Of 1 | 8-23-2016

BOOKER, DENISE &
RYAN
3 VINING ST

LISBON FALLS ME 04252
B4744P308 B7034P324

Property Data

Neighborhood **25 LISBON FALLS**

Tree Growth Year **0**

TG MGT PLAN DATE **0**

BLDG PERMIT YEAR **0**

Zone/Land Use **1 GENERAL RESIDENTIAL**

Secondary Zone

Topography **1 Level**

1.Level	4.Below St	7.Steep
2.Rolling	5.Low	8.
3.Above St	6.Wet	9.

Utilities **1 All Public**

1.Public	4.Dr Well	7.WELL & SEP
2.Water	5.Oth Prv Wa	8.HoldingTan
3.Sewer	6.Septic	9.P WTR/SEPT

Street **1 Public Paved**

1.PubPaved	4.PrivGrav	7.No Road
2.PrivPavd	5.R/W	8.No Legal
3.PubGravl	6.Long R/W	9.LandLkd

Interior Inspection **0**

CHANGE YR **0**

Sale Data

Sale Date

Price

Sale Type

1.Land	4.MOHOland	7.
2.L & B	5.MOHOw/o	8.
3.Building	6.	9.Distress

Financing

1.Convent	4.Seller	7.
2.FHA/VA	5.Private	8.
3.Assumed	6.Cash	9.Unknown

Validity

1.Valid	4.Split	7.Changes
2.Related	5.Partial	8.Other
3.Distress	6.Exempt	9.ABUTTER

Verified

1.Buyer	4.Agent	7.Family
2.Seller	5.Pub Rec	8.Other
3.Lender	6.MLS	9.

Assessment Record

Year	Land	Buildings	Exempt	Total
2009	23,080	70,990	7,280	86,790
2010	30,500	93,700	8,000	116,200
2011	30,500	93,700	8,300	115,900
2013	30,500	93,700	8,500	115,700
2015	30,500	93,700	8,700	115,500
2016	28,500	124,300	15,000	137,800

Land Data

Front Foot	Type	Effective Frontage	Effective Depth	Influence Factor	Influence Code
11.Primary Lot				%	
12.Additional I				%	
13.Additional II				%	
14.Additional III				%	
15.Additional IV				%	
				%	
				%	
Square Foot		**Square Feet**			
16.Primary Lot				%	
17.Additional I				%	
18.Additional II				%	
19.Additional III				%	
20.Additional IV				%	
				%	
				%	
Fract. Acre		**Acreage/Sites**			
21.HOMESITE	21		0.31	100 %	0
22.COMMERCIAL SIT				%	
23.INDUSTRIAL SIT				%	
Acres				%	
27.REAR 1-5				%	
28.REAR 6-10				%	
29.REAR 11-20				%	
30.REAR 21 +				%	
34.Farmland SW					
35.Farmland MW					

Total Acreage 0.31

Influence Codes

1.VACANCY
2.Excess Frtg
3.Topography
4.Size/Shape
5.Access
6.Restriction
7.Access/Topo
8.ENV-OPEN SPACE
9.Fract Share
Acres
36.Farmland HW
37.T G Softwood
38.T G Mixed Woo
39.T G Hardwood
40.Gravel Pit
41.RP/Wetland/Was
42.Leased or MH S
43.Condo Site
44.SITE IMPROVEME
46.Waste
47.Common Land
48.PRIME COMM LOT
49.SECONDARY COMM
50.MARGINAL COMM
51.UTILITY ROW
52.TOWER SITE
53.PASTURE

Inspection Witnessed By:

X Date

No./Date	Description	Date Insp.

Notes:
0115*0116

LISBON

LISBON

Map Lot U04-023 | Account 677 | Location 3 VINING STREET | Card 1 Of 1 | 8-23-2016

Building Style	**1 Conventional**		
1.Conv.	5.Garrison	9.DW	
2.Ranch	6.Contemp	10.BERM	
3.R Ranch	7.Seasonal	11.COMM &	
4.Cape	8.Primitiv	12.	
Dwelling Units	**1**		
Other Units	**0**		
Stories	**4 One & 1/2 Story**		
1.1	4.1.5	7.3.5	
2.2	5.1.75	8.	
3.3	6.2.5	9.	
Exterior Walls	**8 AL/Vinyl**		
1.Clapboar	5.T-111	9.Cem.Boar	
2.WD.SH.	6.BR/Stone	10.Log	
3.Compos.	7.Novelty	11.Other	
4.ASB/ASP	8.AL/Vinyl	12.BLOCK	
Roof Surface	**1 Asphalt Shingles**		
1.Asphalt	4.Composit	7.Metal RS	
2.Slate	5.Wood	8.	
3.Metal LC	6.Other	9.	
SF Masonry Trim	**0**		
BUILDING USE	**0**		
OPEN-4-CUSTOM	**0**		
Year Built	**1900**		
Year Remodeled	**2000**		
Foundation	**3 Brick &/or Stone**		
1.Concrete	4.Wood	7.DirtFlr	
2.C Block	5.Slab	8.	
3.Br/Stone	6.Piers	9.	
Basement	**4 Full Basement**		
1.1/4 Bmt	4.Full Bmt	7.	
2.1/2 Bmt	5.Crawl	8.	
3.3/4 Bmt	6.1stFlUnf	9.None	
Bsmt Gar # Cars	**0**		
Wet Basement	**1 Dry Basement**		
1.Dry	4.Dirt/Dry	7.	
2.Damp	5.Dirt/Dmp	8.	
3.Wet	6.Dirt/Wet	9.	

SF Bsmt Living	**0**		
Fin Bsmt Grade	**0 0**		
Electrical-Amps	**0**		
Heat Type	**100%**	**2 Radiator**	
1.HWBB	5.FWA	9.No Heat	
2.Radiator	6.GravWA	10.RIN/MON	
3.RadFloor	7.Electric	11.	
4.Steam	8.Fl/Wall	12.	
Cool Type	**0%**	**9 None**	
1.Central	4.W&C Air	7.	
2.Evapor	5.	8.	
3.H Pump	6.	9.None	
Kitchen Style	**2 Typical**		
1.Good	4.Obsolete	7.	
2.Typical	5.	8.	
3.Old Type	6.	9.None	
Bath(s) Style	**2 Typical Bath(s)**		
1.Good	4.Obsolete	7.	
2.Typical	5.	8.	
3.Old Type	6.	9.None	
# Rooms	**9**		
# Bedrooms	**4**		
# Full Baths	**2**		
# Half Baths	**0**		
# Addn Fixtures	**0**		
# Fireplaces	**0**		

TRIO Software
A Division of Harris Computer Systems

Layout	**1 Typical**		
1.Typical	4.(-) BR	7.	
2.Inadeq	5.(-) BRs	8.	
3.Poor	6.	9.	
Attic	**9 None**		
1.1/4 Fin	4.Full Fin	7.	
2.1/2 Fin	5.Fl/Stair	8.	
3.3/4 Fin	6.1/2Fl/St	9.None	
Insulation	**1 Full**		
1.Full	4.Minimal	7.	
2.Heavy	5.Partial	8.	
3.Capped	6.	9.None	
Unfinished %	**0%**		
Grade & Factor	**3 Average 110%**		
1.E Grade	4.B Grade	7.AA	
2.D Grade	5.A Grade	8.AAAA Gra	
3.C Grade	6.A+	9.Same	
SQFT (Footprint)	**527**		
Condition	**5 Above Average**		
1.Poor	4.Avg	7.V G	
2.Fair	5.Avg+	8.Exc	
3.Avg-	6.Good	9.Same	
Phys. % Good	**0%**		
Funct. % Good	**100%**		
Functional Code	**9 None**		
1.Incomp	4.Small Si	7.Layout	
2.Overbuil	5.CDU	8.Other	
3.Delap	6.Style	9.None	
Econ. % Good	**100%**		
Economic Code	**None**		
0.None	3.No Power	9.None	
1.Location	4.Generate	8.	
2.Encroach	5.Misc	9.	
Entrance Code	**1 Interior Inspect**		
1.Interior	4.Vacant	7.	
2.Refusal	5.Estimate	8.	
3.Informed	6.	9.	
Information Code	**1 Owner**		
1.Owner	4.Agent	7.	
2.Relative	5.Estimate	8.	
3.Tenant	6.Other	9.	

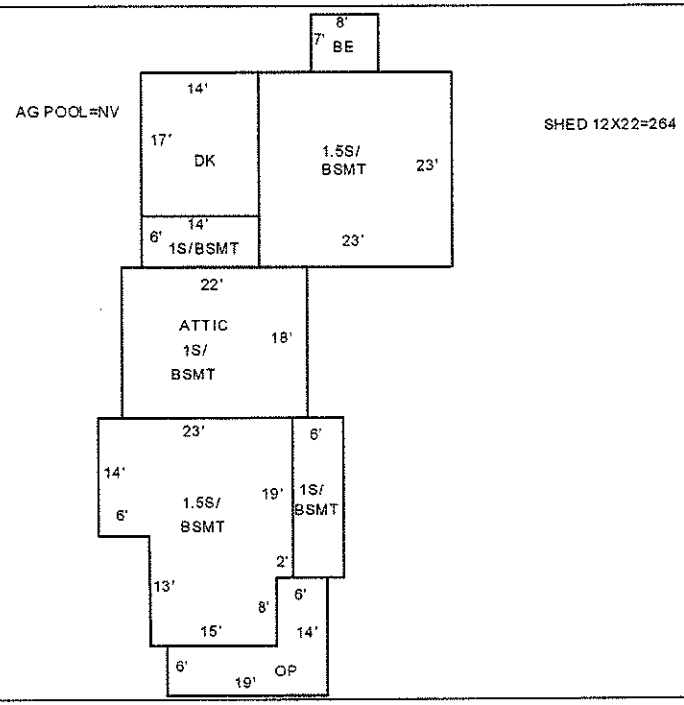

Date Inspected 7-11-2012

Additions, Outbuildings & Improvements

Type	Year	Units	Grade	Cond	Phys.	Funct.	Sound Value
21 Open Frame	0	162	0 0	3	0 %	100 %	
11 1	0	114	0 0	0	0 %	0 %	
11 1	0	396	0 0	0	0 %	95 %	
11 1	0	84	0 0	0	0 %	0 %	
14 1.5 Story/BSMT	0	529	2 110	0	0 %	0 %	
90 BSMT ENTRY.....	0	56	0 0	0	0 %	0 %	
68 Wood Deck	1990	238	3 100	4	0 %	100 %	
29 Finished Attic	0	396	0 0	0	0 %	95 %	
24 Frame Shed	1920	264	2 100	5	0 %	100 %	
					%	%	

1.ONE STORY FRAM
2.TWO STORY FRAM
3.THREE STORY FR
4.1 & 1/2 STORY
5.1 & 3/4 STORY
6.2 & 1/2 STORY
21.Open Frame Por
22.Encl Frame Por
23.Frame Garage
24.Frame Shed
25.Frame Bay Wind
26.1SFr Overhang
27.Unfin Basement
28.Unfinished Att
29.Finished Attic

Map Lot U04-024 Account 4491 Location 14 SCHOOL STREET Card 1 Of 1 8-23-2016

METHODIST CHURCH

14 SCHOOL ST

LISBON FALLS ME 04252

Property Data

Neighborhood **25 LISBON FALLS**

Tree Growth Year **0**

TG MGT PLAN DATE **0**

BLDG PERMIT YEAR **0**

Zone/Land Use **1 GENERAL RESIDENTIAL**

Secondary Zone

Topography **1 Level**

1.Level	4.Below St	7.Steep
2.Rolling	5.Low	8.
3.Above St	6.Wet	9.

Utilities **1 All Public**

1.Public	4.Dr Well	7.WELL & SEP
2.Water	5.Oth Prv Wa	8.HoldingTan
3.Sewer	6.Septic	9.P WTR/SEPT

Street **1 Public Paved**

1.PubPaved	4.PrivGrav	7.No Road
2.PrivPavd	5.R/W	8.No Legal
3.PubGravl	6.Long R/W	9.LandLkd

Interior Inspection **0**

CHANGE YR **0**

Sale Data

Sale Date

Price

Sale Type

1.Land	4.MOHOland	7.
2.L & B	5.MOHOw/o	8.
3.Building	6.	9.Distress

Financing

1.Convent	4.Seller	7.
2.FHA/VA	5.Private	8.
3.Assumed	6.Cash	9.Unknown

Validity

1.Valid	4.Split	7.Changes
2.Related	5.Partial	8.Other
3.Distress	6.Exempt	9.ABUTTER

Verified

1.Buyer	4.Agent	7.Family
2.Seller	5.Pub Rec	8.Other
3.Lender	6.MLS	9.

Assessment Record

Year	Land	Buildings	Exempt	Total
2009	26,480	217,100	243,580	0
2010	35,000	286,600	321,600	0
2011	35,000	286,600	321,600	0
2013	35,000	286,600	321,600	0
2015	35,000	286,600	321,600	0
2016	29,300	407,900	437,200	0

Land Data

Front Foot	Type	Effective Frontage	Effective Depth	Influence Factor	Influence Code
11.Primary Lot				%	
12.Additional I				%	
13.Additional II				%	
14.Additional III				%	
15.Additional IV				%	
				%	
				%	
Square Foot		**Square Feet**			
16.Primary Lot				%	
17.Additional I				%	
18.Additional II				%	
19.Additional III				%	
20.Additional IV				%	
				%	
				%	
Fract. Acre		**Acreage/Sites**			
21.HOMESITE	21	0.41		100 %	0
22.COMMERCIAL SIT				%	
23.INDUSTRIAL SIT				%	
Acres				%	
27.REAR 1-5				%	
28.REAR 6-10				%	
29.REAR 11-20				%	
30.REAR 21 +				%	
34.Farmland SW					
35.Farmland MW					

Total Acreage 0.41

Influence Codes

1.VACANCY
2.Excess Frtg
3.Topography
4.Size/Shape
5.Access
6.Restriction
7.Access/Topo
8.ENV-OPEN SPACE
9.Fract Share
Acres
36.Farmland HW
37.T G Softwood
38.T G Mixed Woo
39.T G Hardwood
40.Gravel Pit
41.RP/Wetland/Was
42.Leased or MH S
43.Condo Site
44.SITE IMPROVEME
46.Waste
47.Common Land
48.PRIME COMM LOT
49.SECONDARY COMM
50.MARGINAL COMM
51.UTILITY ROW
52.TOWER SITE
53.PASTURE

Inspection Witnessed By:

X Date

No./Date	Description	Date Insp.

Notes:
0117*0150

LISBON

LISBON

Map Lot U04-024 | Account 4491 | Location 14 SCHOOL STREET | Card 1 Of 1 | 8-23-2016

Occupancy Code	118 Church	
No. of Dwelling Units	0	1
Building Class/Quality 1.Steel 1.Low Cost 2.Rein Conc 2.Average 3.Masonry 3.Good 4.Wood Frm 4.Excellent 5.Rigid Frm	4 Wood Frame 2 Average	
Grade Factor	1.00	
Exterior Walls 1.Br/St 6.Compos 2.C Block 7.Al/Vinyl 3.Concrete 8.Steel 4.Wood 9.Other 5.Stucco	4 Wood Siding	
Stories/Height	1 10	
Ground Floor Area	4,695	
Perimeter Units/Fl	356	
Heating/Cooling 11.Elec BB 19.Wall/Fl 12.Wall 20.Heat/Co 13.FWA 21.Package 14.HW 22.W/C Air 15.Space 23.H/C Wat 16.Steam w 24.HeatPum 17.Steam N 25.Indiv H 18.Vent 26.	14 Hot Water	
Year Built	1	
Year Remodeled	0	
Condition 1.Poor 6.Good 2.Fair 7.Very Good 3.Below Ave 8.Excellent 4.Average 9.Same 5.Above Ave	4 Average	
Physical % Good	0	
Functional % Good	100	
Economic % Good	100	

TRIO Software
A Division of Harris Computer Systems

Entrance Code

1.Interior 6.
2.Refusal 7.
3.Informed 8.
4.Vacant 9.
5.Estimate

Information Code

1.Owner 6.Other
2.Relative 7.
3.Tenant 8.
4.Agent 9.
5.Estimate

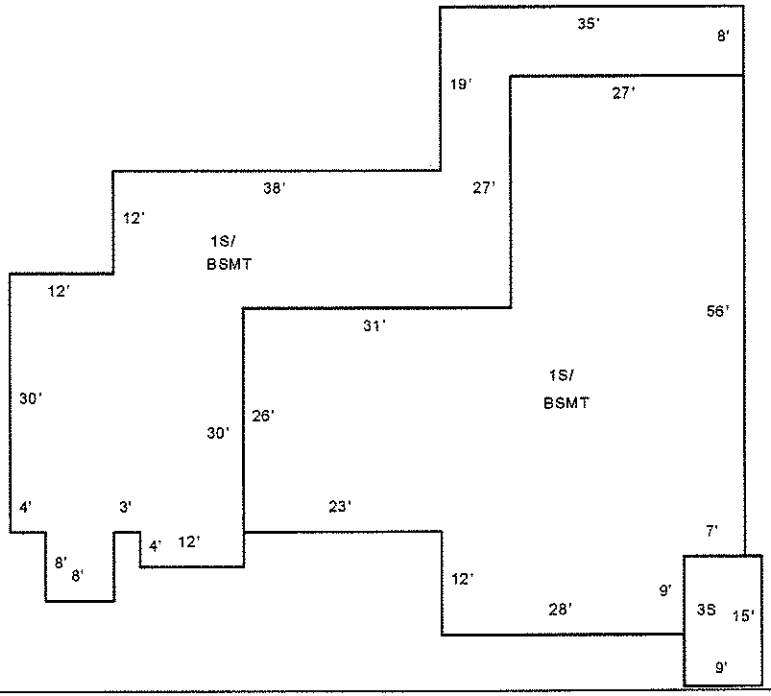

Date Inspected

Additions, Outbuildings & Improvements

Type	Year	Units	Grade	Cond	Phys.	Funct.	Sound Value
27 Unfin Basement	1	2695	3 100	0	0 %	0 %	
20 FINISH BSMT	1	2000	3 100	0	0 %	0 %	
					%	%	
					%	%	
					%	%	
					%	%	
					%	%	
					%	%	
					%	%	
					%	%	

1.ONE STORY FRAM
2.TWO STORY FRAM
3.THREE STORY FR
4.1 & 1/2 STORY
5.1 & 3/4 STORY
6.2 & 1/2 STORY
21.Open Frame Por
22.Encl Frame Por
23.Frame Garage
24.Frame Shed
25.Frame Bay Wind
26.1SFr Overhang
27.Unfin Basement
28.Unfinished Att
29.Finished Attic

Map Lot U04-025 Account 3909 Location 18 SCHOOL STREET Card 1 Of 1 8-23-2016

LISBON, TOWN OF MTM

300 LISBON ST

LISBON ME 04250

Property Data

Neighborhood **25 LISBON FALLS**

Tree Growth Year **0**

TG MGT PLAN DATE **0**

BLDG PERMIT YEAR **0**

Zone/Land Use **1 GENERAL RESIDENTIAL**

Secondary Zone

Topography **1 Level**

1.Level	4.Below St	7.Steep
2.Rolling	5.Low	8.
3.Above St	6.Wet	9.

Utilities **1 All Public**

1.Public	4.Dr Well	7.WELL & SEP
2.Water	5.Oth Prv Wa	8.HoldingTan
3.Sewer	6.Septic	9.P WTR/SEPT

Street **1 Public Paved**

1.PubPaved	4.PrivGrav	7.No Road
2.PrivPavd	5.R/W	8.No Legal
3.PubGravl	6.Long R/W	9.LandLkd

Interior Inspection **0**

CHANGE YR **0**

Sale Data

Sale Date

Price

Sale Type

1.Land	4.MOHOland	7.
2.L & B	5.MOHOw/o	8.
3.Building	6.	9.Distress

Financing

1.Convent	4.Seller	7.
2.FHA/VA	5.Private	8.
3.Assumed	6.Cash	9.Unknown

Validity

1.Valid	4.Split	7.Changes
2.Related	5.Partial	8.Other
3.Distress	6.Exempt	9.ABUTTER

Verified

1.Buyer	4.Agent	7.Family
2.Seller	5.Pub Rec	8.Other
3.Lender	6.MLS	9.

Assessment Record

Year	Land	Buildings	Exempt	Total
2009	73,740	1,200,500	1,274,240	0
2010	97,300	1,584,700	1,682,000	0
2011	97,300	1,584,700	1,682,000	0
2013	97,300	1,584,700	1,682,000	0
2015	97,300	1,584,700	1,682,000	0
2016	74,600	705,000	779,600	0

Land Data

Front Foot	Type	Effective Frontage	Effective Depth	Influence Factor	Influence Code
11.Primary Lot				%	
12.Additional I				%	
13.Additional II				%	
14.Additional III				%	
15.Additional IV				%	
				%	
				%	
Square Foot		**Square Feet**			
16.Primary Lot				%	
17.Additional I				%	
18.Additional II				%	
19.Additional III				%	
20.Additional IV				%	
				%	
				%	
Fract. Acre		**Acreage/Sites**			
21.HOMESITE	49	3.12		100 %	0
22.COMMERCIAL SIT				%	
23.INDUSTRIAL SIT				%	
Acres				%	
27.REAR 1-5				%	
28.REAR 6-10				%	
29.REAR 11-20				%	
30.REAR 21 +				%	
34.Farmland SW					
35.Farmland MW					

Total Acreage 3.12

Influence Codes

1.VACANCY
2.Excess Frtg
3.Topography
4.Size/Shape
5.Access
6.Restriction
7.Access/Topo
8.ENV-OPEN SPACE
9.Fract Share
Acres
36.Farmland HW
37.T G Softwood
38.T G Mixed Woo
39.T G Hardwood
40.Gravel Pit
41.RP/Wetland/Was
42.Leased or MH S
43.Condo Site
44.SITE IMPROVEME
46.Waste
47.Common Land
48.PRIME COMM LOT
49.SECONDARY COMM
50.MARGINAL COMM
51.UTILITY ROW
52.TOWER SITE
53.PASTURE

Inspection Witnessed By:

X Date

No./Date	Description	Date Insp.

Notes:

0232*0150

LISBON

LISBON

Map Lot U04-025 | Account 3909 | Location 18 SCHOOL STREET | Card 1 Of 1 | 8-23-2016

Building Style		
1.Conv.	5.Garrison	9.DW
2.Ranch	6.Contemp	10.BERM
3.R Ranch	7.Seasonal	11.COMM &
4.Cape	8.Primitiv	12.

Dwelling Units

Other Units

Stories		
1.1	4.1.5	7.3.5
2.2	5.1.75	8.
3.3	6.2.5	9.

Exterior Walls		
1.Clapboar	5.T-111	9.Cem.Boar
2.WD.SH.	6.BR/Stone	10.Log
3.Compos.	7.Novelty	11.Other
4.ASB/ASP	8.AL/Vinyl	12.BLOCK

Roof Surface		
1.Asphalt	4.Composit	7.Metal RS
2.Slate	5.Wood	8.
3.Metal LC	6.Other	9.

SF Masonry Trim

BUILDING USE

OPEN-4-CUSTOM

Year Built

Year Remodeled

Foundation		
1.Concrete	4.Wood	7.DirtFlr
2.C Block	5.Slab	8.
3.Br/Stone	6.Piers	9.

Basement		
1.1/4 Bmt	4.Full Bmt	7.
2.1/2 Bmt	5.Crawl	8.
3.3/4 Bmt	6.1stFlUnf	9.None

Bsmt Gar # Cars

Wet Basement		
1.Dry	4.Dirt/Dry	7.
2.Damp	5.Dirt/Dmp	8.
3.Wet	6.Dirt/Wet	9.

SF Bsmt Living

Fin Bsmt Grade

Electrical-Amps

Heat Type 100%		
1.HWBB	5.FWA	9.No Heat
2.Radiator	6.GravWA	10.RIN/MON
3.RadFloor	7.Electric	11.
4.Steam	8.Fl/Wall	12.

Cool Type 0%		
1.Central	4.W&C Air	7.
2.Evapor	5.	8.
3.H Pump	6.	9.None

Kitchen Style		
1.Good	4.Obsolete	7.
2.Typical	5.	8.
3.Old Type	6.	9.None

Bath(s) Style		
1.Good	4.Obsolete	7.
2.Typical	5.	8.
3.Old Type	6.	9.None

Rooms

Bedrooms

Full Baths

Half Baths

Addn Fixtures

Fireplaces

TRIO Software
A Division of Harris Computer Systems

Layout		
1.Typical	4.(-) BR	7.
2.Inadeq	5.(-) BRs	8.
3.Poor	6.	9.

Attic		
1.1/4 Fin	4.Full Fin	7.
2.1/2 Fin	5.Fl/Stair	8.
3.3/4 Fin	6.1/2Fl/St	9.None

Insulation		
1.Full	4.Minimal	7.
2.Heavy	5.Partial	8.
3.Capped	6.	9.None

Unfinished %

Grade & Factor		
1.E Grade	4.B Grade	7.AA
2.D Grade	5.A Grade	8.AAAA Gra
3.C Grade	6.A+	9.Same

SQFT (Footprint)

Condition		
1.Poor	4.Avg	7.V G
2.Fair	5.Avg+	8.Exc
3.Avg-	6.Good	9.Same

Phys. % Good

Funct. % Good

Functional Code		
1.Incomp	4.Small Sl	7.Layout
2.Overbuil	5.CDU	8.Other
3.Delap	6.Style	9.None

Econ. % Good

Economic Code		
0.None	3.No Power	9.None
1.Location	4.Generate	8.
2.Encroach	5.Misc	9.

Entrance Code 0		
1.Interior	4.Vacant	7.
2.Refusal	5.Estimate	8.
3.Informed	6.	9.

Information Code 0		
1.Owner	4.Agent	7.
2.Relative	5.Estimate	8.
3.Tenant	6.Other	9.

GAZ=OP 20X25

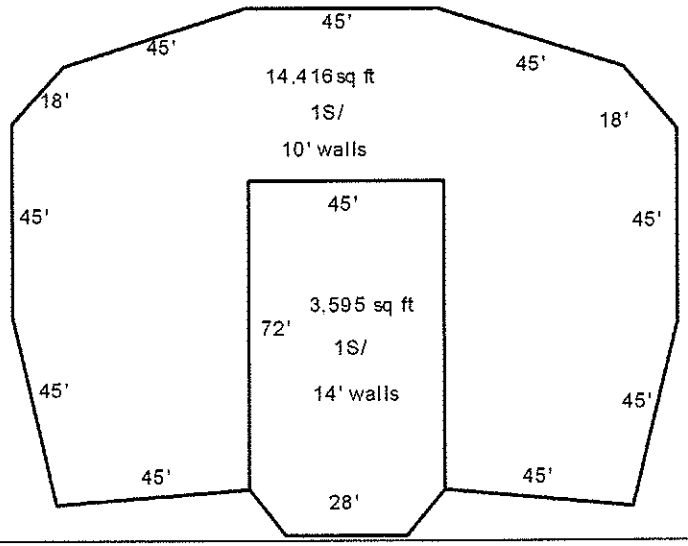

Date Inspected

Additions, Outbuildings & Improvements

Type	Year	Units	Grade	Cond	Phys.	Funct.	Sound Value
326 SCHOOL	1965	18011	3 100	3	0 %	75 %	
					%	%	
					%	%	
					%	%	
					%	%	
					%	%	
					%	%	
					%	%	
					%	%	
					%	%	

1.ONE STORY FRAM
2.TWO STORY FRAM
3.THREE STORY FR
4.1 & 1/2 STORY
5.1 & 3/4 STORY
6.2 & 1/2 STORY
21.Open Frame Por
22.Encl Frame Por
23.Frame Garage
24.Frame Shed
25.Frame Bay Wind
26.1SFr Overhang
27.Unfin Basement
28.Unfinished Att
29.Finished Attic

Map Lot U04-026 Account 3910 Location 4 CAMPUS AVENUE Card 1 Of 1 8-23-2016

HOUSING ASSOCIATES OF LISBON LP

C/O GREATER BRUNSWICK HOUSING CORPORATION
12 STONE STREET
BRUNSWICK ME 04011
B7986P234

Previous Owner
LISBON, TOWN OF
LISBON FALLS GRAMMAR
300 LISBON ST
LISBON ME 04250
Sale Date: 8-02-2010

Inspection Witnessed By:

X Date

No./Date	Description	Date Insp.

Notes:

4/3/12, conversion in process to 12 apts. new walls inside of old exterior walls, solid spray foam
insulation. All floors partitioned, rough plumbed, rough wired. Most tub shower units in place.
Elevatior shaft nearly installed. New roof cover and some new roof decking. No replacement windows in. Third floor has sheet rock installed, with some taping. Will be served by two propane boilers.
Baseboard is stubbed. Clerk of works estimates 60%

LISBON

Property Data

Neighborhood **25 LISBON FALLS**

Tree Growth Year **0**

TG MGT PLAN DATE **0**

BLDG PERMIT YEAR **0**

Zone/Land Use **1 GENERAL RESIDENTIAL**

Secondary Zone

Topography **1 Level**

1.Level	4.Below St	7.Steep
2.Rolling	5.Low	8.
3.Above St	6.Wet	9.

Utilities **1 All Public**

1.Public	4.Dr Well	7.WELL & SEP
2.Water	5.Oth Prv Wa	8.HoldingTan
3.Sewer	6.Septic	9.P WTR/SEPT

Street **1 Public Paved**

1.PubPaved	4.PrivGrav	7.No Road
2.PrivPavd	5.R/W	8.No Legal
3.PubGravl	6.Long R/W	9.LandLkd

Interior Inspection **0**

CHANGE YR **0**

Sale Data

Sale Date **8-02-2010**

Price **1**

Sale Type **2 Land & Buildings**

1.Land	4.MOHOland	7.
2.L & B	5.MOHOw/o	8.
3.Building	6.	9.Distress

Financing **9 Unknown**

1.Convent	4.Seller	7.
2.FHA/VA	5.Private	8.
3.Assumed	6.Cash	9.Unknown

Validity **4 Split/Assemblage**

1.Valid	4.Split	7.Changes
2.Related	5.Partial	8.Other
3.Distress	6.Exempt	9.ABUTTER

Verified **5 Public Record**

1.Buyer	4.Agent	7.Family
2.Seller	5.Pub Rec	8.Other
3.Lender	6.MLS	9.

Assessment Record

Year	Land	Buildings	Exempt	Total
2009	69,120	221,760	290,880	0
2010	91,200	292,700	383,900	0
2011	51,800	50,000	0	101,800
2013	100,000	900,000	0	1,000,000
2015	100,000	573,000	0	673,000
2016	83,300	727,700	0	811,000

Land Data

	Type	Effective Frontage	Effective Depth	Influence Factor	Influence Code
Front Foot					
11.Primary Lot				%	
12.Additional I				%	
13.Additional II				%	
14.Additional III				%	
15.Additional IV				%	
				%	
				%	
Square Foot		**Square Feet**			
16.Primary Lot				%	
17.Additional I				%	
18.Additional II				%	
19.Additional III				%	
20.Additional IV				%	
				%	
				%	
Fract. Acre		**Acreage/Sites**			
21.HOMESITE	60		1.85	100 %	0
22.COMMERCIAL SIT				%	
23.INDUSTRIAL SIT				%	
Acres				%	
27.REAR 1-5				%	
28.REAR 6-10				%	
29.REAR 11-20				%	
30.REAR 21 +				%	
34.Farmland SW					
35.Farmland MW					

Total Acreage 1.85

Influence Codes

1.VACANCY
2.Excess Frtg
3.Topography
4.Size/Shape
5.Access
6.Restriction
7.Access/Topo
8.ENV-OPEN SPACE
9.Fract Share
Acres
36.Farmland HW
37.T G Softwood
38.T G Mixed Woo
39.T G Hardwood
40.Gravel Pit
41.RP/Wetland/Was
42.Leased or MH S
43.Condo Site
44.SITE IMPROVEME
46.Waste
47.Common Land
48.PRIME COMM LOT
49.SECONDARY COMM
50.MARGINAL COMM
51.UTILITY ROW
52.TOWER SITE
53.PASTURE

LISBON

Map Lot U04-026 | Account 3910 | Location 4 CAMPUS AVENUE | Card 1 Of 1 | 8-23-2016

Building Style		
1.Conv.	5.Garrison	9.DW
2.Ranch	6.Contemp	10.BERM
3.R Ranch	7.Seasonal	11.COMM &
4.Cape	8.Primitiv	12.

Dwelling Units

Other Units

Stories		
1.1	4.1.5	7.3.5
2.2	5.1.75	8.
3.3	6.2.5	9.

Exterior Walls		
1.Clapboar	5.T-111	9.Cem.Boar
2.WD.SH.	6.BR/Stone	10.Log
3.Compos.	7.Novelty	11.Other
4.ASB/ASP	8.AL/Vinyl	12.BLOCK

Roof Surface		
1.Asphalt	4.Composit	7.Metal RS
2.Slate	5.Wood	8.
3.Metal LC	6.Other	9.

SF Masonry Trim

BUILDING USE

OPEN-4-CUSTOM

Year Built

Year Remodeled

Foundation		
1.Concrete	4.Wood	7.DirtFlr
2.C Block	5.Slab	8.
3.Br/Stone	6.Piers	9.

Basement		
1.1/4 Bmt	4.Full Bmt	7.
2.1/2 Bmt	5.Crawl	8.
3.3/4 Bmt	6.1stFlUnf	9.None

Bsmt Gar # Cars

Wet Basement		
1.Dry	4.Dirt/Dry	7.
2.Damp	5.Dirt/Dmp	8.
3.Wet	6.Dirt/Wet	9.

SF Bsmt Living

Fin Bsmt Grade

Electrical-Amps

Heat Type 100%		
1.HWBB	5.FWA	9.No Heat
2.Radiator	6.GravWA	10.RIN/MON
3.RadFloor	7.Electric	11.
4.Steam	8.Fl/Wall	12.

Cool Type 0%		
1.Central	4.W&C Air	7.
2.Evapor	5.	8.
3.H Pump	6.	9.None

Kitchen Style		
1.Good	4.Obsolete	7.
2.Typical	5.	8.
3.Old Type	6.	9.None

Bath(s) Style		
1.Good	4.Obsolete	7.
2.Typical	5.	8.
3.Old Type	6.	9.None

Rooms

Bedrooms

Full Baths

Half Baths

Addn Fixtures

Fireplaces

TRIO Software
A Division of Harris Computer Systems

Layout		
1.Typical	4.(-) BR	7.
2.Inadeq	5.(-) BRs	8.
3.Poor	6.	9.

Attic		
1.1/4 Fin	4.Full Fin	7.
2.1/2 Fin	5.Fl/Stair	8.
3.3/4 Fin	6.1/2Fl/St	9.None

Insulation		
1.Full	4.Minimal	7.
2.Heavy	5.Partial	8.
3.Capped	6.	9.None

Unfinished %

Grade & Factor		
1.E Grade	4.B Grade	7.AA
2.D Grade	5.A Grade	8.AAAA Gra
3.C Grade	6.A+	9.Same

SQFT (Footprint)

Condition		
1.Poor	4.Avg	7.V G
2.Fair	5.Avg+	8.Exc
3.Avg-	6.Good	9.Same

Phys. % Good

Funct. % Good

Functional Code		
1.Incomp	4.Small Si	7.Layout
2.Overbuil	5.CDU	8.Other
3.Delap	6.Style	9.None

Econ. % Good

Economic Code		
0.None	3.No Power	9.None
1.Location	4.Generate	8.
2.Encroach	5.Misc	9.

Entrance Code 0		
1.Interior	4.Vacant	7.
2.Refusal	5.Estimate	8.
3.Informed	6.	9.

Information Code 0		
1.Owner	4.Agent	7.
2.Relative	5.Estimate	8.
3.Tenant	6.Other	9.

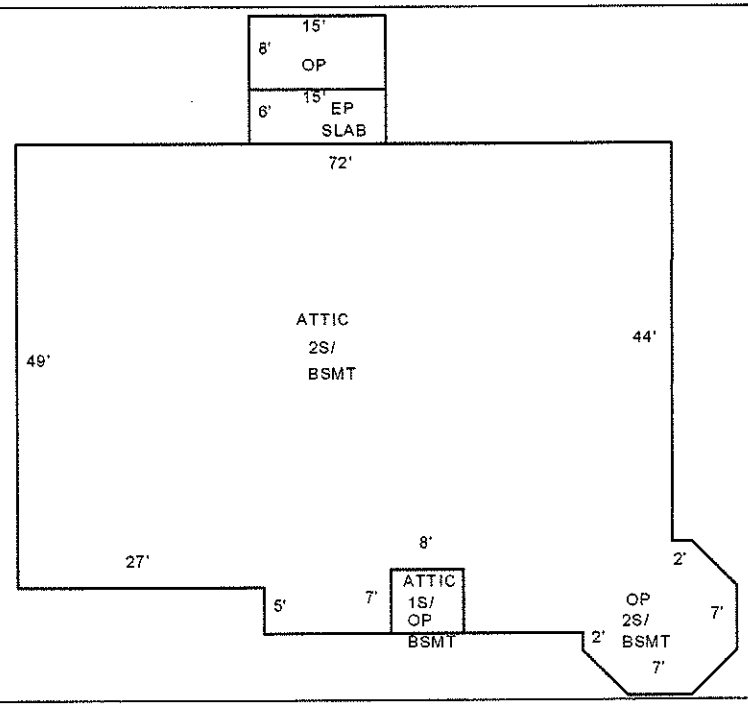

Date Inspected

Additions, Outbuildings & Improvements

Type	Year	Units	Grade	Cond	Phys.	Funct.	Sound Value
					%	%	
					%	%	
					%	%	
					%	%	
					%	%	
					%	%	
					%	%	
					%	%	
					%	%	
					%	%	

1.ONE STORY FRAM
2.TWO STORY FRAM
3.THREE STORY FR
4.1 & 1/2 STORY
5.1 & 3/4 STORY
6.2 & 1/2 STORY
21.Open Frame Por
22.Encl Frame Por
23.Frame Garage
24.Frame Shed
25.Frame Bay Wind
26.1SFr Overhang
27.Unfin Basement
28.Unfinished Att
29.Finished Attic

Map Lot U04-026-A | Account 305 | Location 7 South Street | Card 1 Of 1 | 8-23-2016

LISBON, TOWN OF

300 LISBON STREET

Lisbon ME 04250
B7986P234

Property Data

Neighborhood **25 LISBON FALLS**

Tree Growth Year **0**

TG MGT PLAN DATE **0**

BLDG PERMIT YEAR **0**

Zone/Land Use **1 GENERAL RESIDENTIAL**

Secondary Zone

Topography **1 Level**

1.Level	4.Below St	7.Steep
2.Rolling	5.Low	8.
3.Above St	6.Wet	9.

Utilities **1 All Public**

1.Public	4.Dr Well	7.WELL & SEP
2.Water	5.Oth Prv Wa	8.HoldingTan
3.Sewer	6.Septic	9.P WTR/SEPT

Street **1 Public Paved**

1.PubPaved	4.PrivGrav	7.No Road
2.PrivPavd	5.R/W	8.No Legal
3.PubGravl	6.Long R/W	9.LandLkd

Interior Inspection **0**

CHANGE YR **0**

Sale Data

Sale Date

Price

Sale Type

1.Land	4.MOHOland	7.
2.L & B	5.MOHOw/o	8.
3.Building	6.	9.Distress

Financing

1.Convent	4.Seller	7.
2.FHA/VA	5.Private	8.
3.Assumed	6.Cash	9.Unknown

Validity

1.Valid	4.Split	7.Changes
2.Related	5.Partial	8.Other
3.Distress	6.Exempt	9.ABUTTER

Verified

1.Buyer	4.Agent	7.Family
2.Seller	5.Pub Rec	8.Other
3.Lender	6.MLS	9.

Assessment Record

Year	Land	Buildings	Exempt	Total
2011	19,670	0	19,670	0
2013	19,670	0	19,670	0
2015	19,670	0	19,670	0
2016	30,100	0	30,100	0

Inspection Witnessed By:

X Date

No./Date	Description	Date Insp.

Notes:

Land Data

Front Foot	Type	Effective Frontage	Effective Depth	Influence Factor	Influence Code
11.Primary Lot				%	
12.Additional I				%	
13.Additional II				%	
14.Additional III				%	
15.Additional IV				%	
				%	
				%	

Square Foot	Square Feet	Influence Factor	Influence Code
16.Primary Lot		%	
17.Additional I		%	
18.Additional II		%	
19.Additional III		%	
20.Additional IV		%	
		%	
		%	

Fract. Acre	Acreage/Sites			
21.HOMESITE	21	0.53	100 %	0
22.COMMERCIAL SIT			%	
23.INDUSTRIAL SIT			%	
Acres			%	
27.REAR 1-5			%	
28.REAR 6-10			%	
29.REAR 11-20			%	
30.REAR 21 +			%	
34.Farmland SW				
35.Farmland MW				

Total Acreage 0.53

Influence Codes

1.VACANCY
2.Excess Frtg
3.Topography
4.Size/Shape
5.Access
6.Restriction
7.Access/Topo
8.ENV-OPEN SPACE
9.Fract Share
Acres
36.Farmland HW
37.T G Softwood
38.T G Mixed Woo
39.T G Hardwood
40.Gravel Pit
41.RP/Wetland/Was
42.Leased or MH S
43.Condo Site
44.SITE IMPROVEME
46.Waste
47.Common Land
48.PRIME COMM LOT
49.SECONDARY COMM
50.MARGINAL COMM
51.UTILITY ROW
52.TOWER SITE
53.PASTURE

LISBON

LISBON

Map Lot U04-026-A | Account 305 | Location 7 South Street | Card 1 Of 1 | 8-23-2016

Building Style		
1.Conv.	5.Garrison	9.DW
2.Ranch	6.Contemp	10.BERM
3.R Ranch	7.Seasonal	11.COMM &
4.Cape	8.Primitiv	12.

Dwelling Units

Other Units

Stories		
1.1	4.1.5	7.3.5
2.2	5.1.75	8.
3.3	6.2.5	9.

Exterior Walls		
1.Clapboar	5.T-111	9.Cem.Boar
2.WD.SH.	6.BR/Stone	10.Log
3.Compos.	7.Novelty	11.Other
4.ASB/ASP	8.AL/Vinyl	12.BLOCK

Roof Surface		
1.Asphalt	4.Composit	7.Metal RS
2.Slate	5.Wood	8.
3.Metal LC	6.Other	9.

SF Masonry Trim

BUILDING USE

OPEN-4-CUSTOM

Year Built

Year Remodeled

Foundation		
1.Concrete	4.Wood	7.DirtFlr
2.C Block	5.Slab	8.
3.Br/Stone	6.Piers	9.

Basement		
1.1/4 Bmt	4.Full Bmt	7.
2.1/2 Bmt	5.Crawl	8.
3.3/4 Bmt	6.1stFlUnf	9.None

Bsmt Gar # Cars

Wet Basement		
1.Dry	4.Dirt/Dry	7.
2.Damp	5.Dirt/Dmp	8.
3.Wet	6.Dirt/Wet	9.

SF Bsmt Living

Fin Bsmt Grade

Electrical-Amps

Heat Type 100%		
1.HWBB	5.FWA	9.No Heat
2.Radiator	6.GravWA	10.RIN/MON
3.RadFloor	7.Electric	11.
4.Steam	8.Fl/Wall	12.

Cool Type 0%		
1.Central	4.W&C Air	7.
2.Evapor	5.	8.
3.H Pump	6.	9.None

Kitchen Style		
1.Good	4.Obsolete	7.
2.Typical	5.	8.
3.Old Type	6.	9.None

Bath(s) Style		
1.Good	4.Obsolete	7.
2.Typical	5.	8.
3.Old Type	6.	9.None

Rooms

Bedrooms

Full Baths

Half Baths

Addn Fixtures

Fireplaces

TRIO Software
A Division of Harris Computer Systems

Layout		
1.Typical	4.(-) BR	7.
2.Inadeq	5.(-) BRs	8.
3.Poor	6.	9.

Attic		
1.1/4 Fin	4.Full Fin	7.
2.1/2 Fin	5.Fl/Stair	8.
3.3/4 Fin	6.1/2Fl/St	9.None

Insulation		
1.Full	4.Minimal	7.
2.Heavy	5.Partial	8.
3.Capped	6.	9.None

Unfinished %

Grade & Factor		
1.E Grade	4.B Grade	7.AA
2.D Grade	5.A Grade	8.AAAA Gra
3.C Grade	6.A+	9.Same

SQFT (Footprint)

Condition		
1.Poor	4.Avg	7.V G
2.Fair	5.Avg+	8.Exc
3.Avg-	6.Good	9.Same

Phys. % Good

Funct. % Good

Functional Code		
1.Incomp	4.Small Si	7.Layout
2.Overbuil	5.CDU	8.Other
3.Delap	6.Style	9.None

Econ. % Good

Economic Code		
0.None	3.No Power	9.None
1.Location	4.Generate	8.
2.Encroach	5.Misc	9.

Entrance Code 0		
1.Interior	4.Vacant	7.
2.Refusal	5.Estimate	8.
3.Informed	6.	9.

Information Code 0		
1.Owner	4.Agent	7.
2.Relative	5.Estimate	8.
3.Tenant	6.Other	9.

Date Inspected

Additions, Outbuildings & Improvements

Type	Year	Units	Grade	Cond	Phys.	Funct.	Sound Value
					%	%	
					%	%	
					%	%	
					%	%	
					%	%	
					%	%	
					%	%	
					%	%	
					%	%	
					%	%	

1.ONE STORY FRAM
2.TWO STORY FRAM
3.THREE STORY FR
4.1 & 1/2 STORY
5.1 & 3/4 STORY
6.2 & 1/2 STORY
21.Open Frame Por
22.Encl Frame Por
23.Frame Garage
24.Frame Shed
25.Frame Bay Wind
26.1SFr Overhang
27.Unfin Basement
28.Unfinished Att
29.Finished Attic

Map Lot U04-027 Account 5110 Location 12 ADDISON STREET Card 1 Of 1 8-23-2016

PLOURDE, KEVIN H. &
KIMBERLY J.
12 ADDISON ST

LISBON FALLS ME 04252
B4551P302

Property Data

Neighborhood **25 LISBON FALLS**

Tree Growth Year **0**

TG MGT PLAN DATE **0**

BLDG PERMIT YEAR **0**

Zone/Land Use **1 GENERAL RESIDENTIAL**

Secondary Zone

Topography **1 Level**

1.Level	4.Below St	7.Steep
2.Rolling	5.Low	8.
3.Above St	6.Wet	9.

Utilities **1 All Public**

1.Public	4.Dr Well	7.WELL & SEP
2.Water	5.Oth Prv Wa	8.HoldingTan
3.Sewer	6.Septic	9.P WTR/SEPT

Street **1 Public Paved**

1.PubPaved	4.PrivGrav	7.No Road
2.PrivPavd	5.R/W	8.No Legal
3.PubGravl	6.Long R/W	9.LandLkd

Interior Inspection **0**

CHANGE YR **0**

Sale Data

Sale Date

Price

Sale Type

1.Land	4.MOHOland	7.
2.L & B	5.MOHOw/o	8.
3.Building	6.	9.Distress

Financing

1.Convent	4.Seller	7.
2.FHA/VA	5.Private	8.
3.Assumed	6.Cash	9.Unknown

Validity

1.Valid	4.Split	7.Changes
2.Related	5.Partial	8.Other
3.Distress	6.Exempt	9.ABUTTER

Verified

1.Buyer	4.Agent	7.Family
2.Seller	5.Pub Rec	8.Other
3.Lender	6.MLS	9.

Assessment Record

Year	Land	Buildings	Exempt	Total
2009	22,800	65,260	0	88,060
2010	30,100	86,100	0	116,200
2011	30,100	86,100	0	116,200
2013	30,100	86,100	0	116,200
2015	30,100	86,100	0	116,200
2016	28,400	106,700	0	135,100

Land Data

Front Foot	Type	Effective Frontage	Effective Depth	Influence Factor	Influence Code
11.Primary Lot				%	
12.Additional I				%	
13.Additional II				%	
14.Additional III				%	
15.Additional IV				%	
				%	
				%	
Square Foot		**Square Feet**			
16.Primary Lot				%	
17.Additional I				%	
18.Additional II				%	
19.Additional III				%	
20.Additional IV				%	
				%	
				%	
Fract. Acre		**Acreage/Sites**			
21.HOMESITE	21	0.30		100 %	0
22.COMMERCIAL SIT				%	
23.INDUSTRIAL SIT				%	
Acres				%	
27.REAR 1-5				%	
28.REAR 6-10				%	
29.REAR 11-20				%	
30.REAR 21 +				%	
34.Farmland SW				%	
35.Farmland MW				%	

Total Acreage 0.30

Influence Codes

1.VACANCY
2.Excess Frtg
3.Topography
4.Size/Shape
5.Access
6.Restriction
7.Access/Topo
8.ENV-OPEN SPACE
9.Fract Share
Acres
36.Farmland HW
37.T G Softwood
38.T G Mixed Woo
39.T G Hardwood
40.Gravel Pit
41.RP/Wetland/Was
42.Leased or MH S
43.Condo Site
44.SITE IMPROVEME
46.Waste
47.Common Land
48.PRIME COMM LOT
49.SECONDARY COMM
50.MARGINAL COMM
51.UTILITY ROW
52.TOWER SITE
53.PASTURE

Inspection Witnessed By:

X Date

No./Date	Description	Date Insp.

Notes:
0130*0100

LISBON

LISBON

Map Lot U04-027 | Account 5110 | Location 12 ADDISON STREET | Card 1 Of 1 | 8-23-2016

Building Style **1 Conventional**		
1.Conv.	5.Garrison	9.DW
2.Ranch	6.Contemp	10.BERM
3.R Ranch	7.Seasonal	11.COMM &
4.Cape	8.Primitiv	12.
Dwelling Units **1**		
Other Units **0**		
Stories **2 Two Story**		
1.1	4.1.5	7.3.5
2.2	5.1.75	8.
3.3	6.2.5	9.
Exterior Walls **8 AL/Vinyl**		
1.Clapboar	5.T-111	9.Cem.Boar
2.WD.SH.	6.BR/Stone	10.Log
3.Compos.	7.Novelty	11.Other
4.ASB/ASP	8.AL/Vinyl	12.BLOCK
Roof Surface **1 Asphalt Shingles**		
1.Asphalt	4.Composit	7.Metal RS
2.Slate	5.Wood	8.
3.Metal LC	6.Other	9.
SF Masonry Trim **0**		
BUILDING USE **0**		
OPEN-4-CUSTOM **0**		
Year Built **1898**		
Year Remodeled **0**		
Foundation **3 Brick &/or Stone**		
1.Concrete	4.Wood	7.DirtFlr
2.C Block	5.Slab	8.
3.Br/Stone	6.Piers	9.
Basement **4 Full Basement**		
1.1/4 Bmt	4.Full Bmt	7.
2.1/2 Bmt	5.Crawl	8.
3.3/4 Bmt	6.1stFlUnf	9.None
Bsmt Gar # Cars **0**		
Wet Basement **1 Dry Basement**		
1.Dry	4.Dirt/Dry	7.
2.Damp	5.Dirt/Dmp	8.
3.Wet	6.Dirt/Wet	9.

SF Bsmt Living **151**		
Fin Bsmt Grade **2 100**		
Electrical-Amps **0**		
Heat Type **100%** **1 Hot Water BB**		
1.HWBB	5.FWA	9.No Heat
2.Radiator	6.GravWA	10.RIN/MON
3.RadFloor	7.Electric	11.
4.Steam	8.Fl/Wall	12.
Cool Type **0%** **9 None**		
1.Central	4.W&C Air	7.
2.Evapor	5.	8.
3.H Pump	6.	9.None
Kitchen Style **1 Good**		
1.Good	4.Obsolete	7.
2.Typical	5.	8.
3.Old Type	6.	9.None
Bath(s) Style **2 Typical Bath(s)**		
1.Good	4.Obsolete	7.
2.Typical	5.	8.
3.Old Type	6.	9.None
# Rooms **8**		
# Bedrooms **3**		
# Full Baths **1**		
# Half Baths **1**		
# Addn Fixtures **0**		
# Fireplaces **0**		

TRIO Software
A Division of Harris Computer Systems

Layout **1 Typical**		
1.Typical	4.(-) BR	7.
2.Inadeq	5.(-) BRs	8.
3.Poor	6.	9.
Attic **5 Floor/Stairs**		
1.1/4 Fin	4.Full Fin	7.
2.1/2 Fin	5.Fl/Stair	8.
3.3/4 Fin	6.1/2Fl/St	9.None
Insulation **1 Full**		
1.Full	4.Minimal	7.
2.Heavy	5.Partial	8.
3.Capped	6.	9.None
Unfinished % **0%**		
Grade & Factor **3 Average 110%**		
1.E Grade	4.B Grade	7.AA
2.D Grade	5.A Grade	8.AAAA Gra
3.C Grade	6.A+	9.Same
SQFT (Footprint) **606**		
Condition **4 Average**		
1.Poor	4.Avg	7.V G
2.Fair	5.Avg+	8.Exc
3.Avg-	6.Good	9.Same
Phys. % Good **0%**		
Funct. % Good **100%**		
Functional Code **9 None**		
1.Incomp	4.Small Si	7.Layout
2.Overbuil	5.CDU	8.Other
3.Delap	6.Style	9.None
Econ. % Good **100%**		
Economic Code **None**		
0.None	3.No Power	9.None
1.Location	4.Generate	8.
2.Encroach	5.Misc	9.
Entrance Code **1 Interior Inspect**		
1.Interior	4.Vacant	7.
2.Refusal	5.Estimate	8.
3.Informed	6.	9.
Information Code **1 Owner**		
1.Owner	4.Agent	7.
2.Relative	5.Estimate	8.
3.Tenant	6.Other	9.

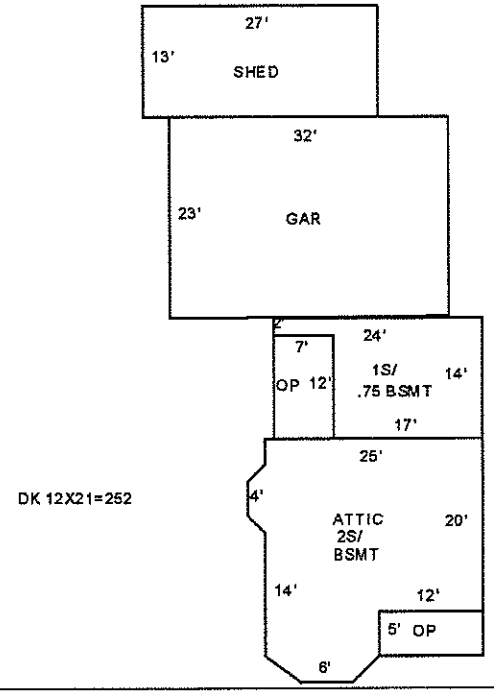

Date Inspected 9-11-2012

Additions, Outbuildings & Improvements

Type	Year	Units	Grade	Cond	Phys.	Funct.	Sound Value
21 Open Frame	0	60	0 0	0	0 %	0 %	
1 ONE STORY	0	252	0 0	0	0 %	0 %	
21 Open Frame	0	84	0 0	0	0 %	0 %	
23 Frame Garage	1970	736	3 100	4	0 %	100 %	
24 Frame Shed	1970	351	3 100	3	0 %	100 %	
27 Unfin Basement	0	189	3 100	4	0 %	100 %	
68 Wood Deck	2006	252	2 100	4	0 %	100 %	
					%	%	
					%	%	
					%	%	

1.ONE STORY FRAM
2.TWO STORY FRAM
3.THREE STORY FR
4.1 & 1/2 STORY
5.1 & 3/4 STORY
6.2 & 1/2 STORY
21.Open Frame Por
22.Encl Frame Por
23.Frame Garage
24.Frame Shed
25.Frame Bay Wind
26.1SFr Overhang
27.Unfin Basement
28.Unfinished Att
29.Finished Attic

Map Lot U04-028 | Account 5105 | Location 14 ADDISON STREET | Card 1 Of 1 | 8-23-2016

PITCHER, JOHN O. III &
LAURIE A.
14 ADDISON ST

LISBON FALLS ME 04252
B3126P3

Property Data

Neighborhood **25 LISBON FALLS**

Tree Growth Year **0**

TG MGT PLAN DATE **0**

BLDG PERMIT YEAR **0**

Zone/Land Use **1 GENERAL RESIDENTIAL**

Secondary Zone

Topography **1 Level**

1.Level	4.Below St	7.Steep
2.Rolling	5.Low	8.
3.Above St	6.Wet	9.

Utilities **1 All Public**

1.Public	4.Dr Well	7.WELL & SEP
2.Water	5.Oth Prv Wa	8.HoldingTan
3.Sewer	6.Septic	9.P WTR/SEPT

Street **1 Public Paved**

1.PubPaved	4.PrivGrav	7.No Road
2.PrivPavd	5.R/W	8.No Legal
3.PubGravl	6.Long R/W	9.LandLkd

Interior Inspection **0**

CHANGE YR **0**

Sale Data

Sale Date

Price

Sale Type

1.Land	4.MOHOland	7.
2.L & B	5.MOHOw/o	8.
3.Building	6.	9.Distress

Financing

1.Convent	4.Seller	7.
2.FHA/VA	5.Private	8.
3.Assumed	6.Cash	9.Unknown

Validity

1.Valid	4.Split	7.Changes
2.Related	5.Partial	8.Other
3.Distress	6.Exempt	9.ABUTTER

Verified

1.Buyer	4.Agent	7.Family
2.Seller	5.Pub Rec	8.Other
3.Lender	6.MLS	9.

Assessment Record

Year	Land	Buildings	Exempt	Total
2009	16,120	55,120	7,280	63,960
2010	21,300	72,800	8,000	86,100
2011	21,300	72,800	8,300	85,800
2013	21,300	72,800	8,500	85,600
2015	21,300	72,800	8,700	85,400
2016	21,600	86,000	15,000	92,600

Land Data

Front Foot	Type	Effective Frontage	Effective Depth	Influence Factor	Influence Code
11.Primary Lot				%	
12.Additional I				%	
13.Additional II				%	
14.Additional III				%	
15.Additional IV				%	
				%	
				%	

Square Foot	Square Feet		
16.Primary Lot		%	
17.Additional I		%	
18.Additional II		%	
19.Additional III		%	
20.Additional IV		%	
		%	
		%	

Fract. Acre	Acreage/Sites			
21.HOMESITE	21	0.15	100 %	0
22.COMMERCIAL SIT			%	
23.INDUSTRIAL SIT			%	
Acres			%	
27.REAR 1-5			%	
28.REAR 6-10			%	
29.REAR 11-20			%	
30.REAR 21 +			%	
34.Farmland SW				
35.Farmland MW				

Total Acreage 0.15

Influence Codes

1.VACANCY
2.Excess Frtg
3.Topography
4.Size/Shape
5.Access
6.Restriction
7.Access/Topo
8.ENV-OPEN SPACE
9.Fract Share
Acres
36.Farmland HW
37.T G Softwood
38.T G Mixed Woo
39.T G Hardwood
40.Gravel Pit
41.RP/Wetland/Was
42.Leased or MH S
43.Condo Site
44.SITE IMPROVEME
46.Waste
47.Common Land
48.PRIME COMM LOT
49.SECONDARY COMM
50.MARGINAL COMM
51.UTILITY ROW
52.TOWER SITE
53.PASTURE

Inspection Witnessed By:

X Date

No./Date	Description	Date Insp.

Notes:
0065*0100

LISBON

LISBON

Map Lot U04-028 | Account 5105 | Location 14 ADDISON STREET | Card 1 Of 1 | 8-23-2016

Building Style **2 Ranch**		
1.Conv.	5.Garrison	9.DW
2.Ranch	6.Contemp	10.BERM
3.R Ranch	7.Seasonal	11.COMM &
4.Cape	8.Primitiv	12.
Dwelling Units **1**		
Other Units **0**		
Stories **1 One Story**		
1.1	4.1.5	7.3.5
2.2	5.1.75	8.
3.3	6.2.5	9.
Exterior Walls **8 AL/Vinyl**		
1.Clapboar	5.T-111	9.Cem.Boar
2.WD.SH.	6.BR/Stone	10.Log
3.Compos.	7.Novelty	11.Other
4.ASB/ASP	8.AL/Vinyl	12.BLOCK
Roof Surface **3 Metal LC**		
1.Asphalt	4.Composit	7.Metal RS
2.Slate	5.Wood	8.
3.Metal LC	6.Other	9.
SF Masonry Trim **0**		
BUILDING USE **0**		
OPEN-4-CUSTOM **0**		
Year Built **1983**		
Year Remodeled **0**		
Foundation **1 Concrete**		
1.Concrete	4.Wood	7.DirtFlr
2.C Block	5.Slab	8.
3.Br/Stone	6.Piers	9.
Basement **4 Full Basement**		
1.1/4 Bmt	4.Full Bmt	7.
2.1/2 Bmt	5.Crawl	8.
3.3/4 Bmt	6.1stFlUnf	9.None
Bsmt Gar # Cars **0**		
Wet Basement **1 Dry Basement**		
1.Dry	4.Dirt/Dry	7.
2.Damp	5.Dirt/Dmp	8.
3.Wet	6.Dirt/Wet	9.

SF Bsmt Living **0**		
Fin Bsmt Grade **0 0**		
Electrical-Amps **0**		
Heat Type **100%** **1 Hot Water BB**		
1.HWBB	5.FWA	9.No Heat
2.Radiator	6.GravWA	10.RIN/MON
3.RadFloor	7.Electric	11.
4.Steam	8.Fl/Wall	12.
Cool Type **0%** **9 None**		
1.Central	4.W&C Air	7.
2.Evapor	5.	8.
3.H Pump	6.	9.None
Kitchen Style **2 Typical**		
1.Good	4.Obsolete	7.
2.Typical	5.	8.
3.Old Type	6.	9.None
Bath(s) Style **2 Typical Bath(s)**		
1.Good	4.Obsolete	7.
2.Typical	5.	8.
3.Old Type	6.	9.None
# Rooms **6**		
# Bedrooms **3**		
# Full Baths **1**		
# Half Baths **0**		
# Addn Fixtures **0**		
# Fireplaces **0**		

TRIO Software
A Division of Harris Computer Systems

Layout **1 Typical**		
1.Typical	4.(-) BR	7.
2.Inadeq	5.(-) BRs	8.
3.Poor	6.	9.
Attic **9 None**		
1.1/4 Fin	4.Full Fin	7.
2.1/2 Fin	5.Fl/Stair	8.
3.3/4 Fin	6.1/2Fl/St	9.None
Insulation **1 Full**		
1.Full	4.Minimal	7.
2.Heavy	5.Partial	8.
3.Capped	6.	9.None
Unfinished % **0%**		
Grade & Factor **3 Average 100%**		
1.E Grade	4.B Grade	7.AA
2.D Grade	5.A Grade	8.AAAA Gra
3.C Grade	6.A+	9.Same
SQFT (Footprint) **925**		
Condition **5 Above Average**		
1.Poor	4.Avg	7.V G
2.Fair	5.Avg+	8.Exc
3.Avg-	6.Good	9.Same
Phys. % Good **0%**		
Funct. % Good **100%**		
Functional Code **9 None**		
1.Incomp	4.Small Sl	7.Layout
2.Overbuil	5.CDU	8.Other
3.Delap	6.Style	9.None
Econ. % Good **100%**		
Economic Code **None**		
0.None	3.No Power	9.None
1.Location	4.Generate	8.
2.Encroach	5.Misc	9.
Entrance Code **5 Estimated**		
1.Interior	4.Vacant	7.
2.Refusal	5.Estimate	8.
3.Informed	6.	9.
Information Code **5 Estimate**		
1.Owner	4.Agent	7.
2.Relative	5.Estimate	8.
3.Tenant	6.Other	9.

50/50 IG/AG POOL

DECK 8X16=128

SHED 8X12=96

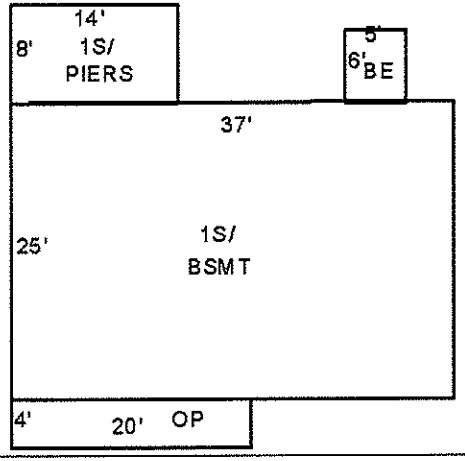

Date Inspected 7-26-2012

Additions, Outbuildings & Improvements

Type	Year	Units	Grade	Cond	Phys.	Funct.	Sound Value
21 Open Frame	0	80	0 0	0	0 %	0 %	
90 BSMT ENTRY.....	0	30	0 0	0	0 %	0 %	
1 ONE STORY	2002	112	3 100	4	0 %	100 %	
24 Frame Shed	2007	96	2 100	4	0 %	100 %	
68 Wood Deck	2005	128	3 110	4	0 %	100 %	
					%	%	
					%	%	
					%	%	
					%	%	
					%	%	

1.ONE STORY FRAM
2.TWO STORY FRAM
3.THREE STORY FR
4.1 & 1/2 STORY
5.1 & 3/4 STORY
6.2 & 1/2 STORY
21.Open Frame Por
22.Encl Frame Por
23.Frame Garage
24.Frame Shed
25.Frame Bay Wind
26.1SFr Overhang
27.Unfin Basement
28.Unfinished Att
29.Finished Attic

Map Lot U04-029 | Account 4560 | Location 16 ADDISON STREET | Card 1 Of 1 | 8-23-2016

TAVARES, STACY L. &
HERON-TAVARES, ANGELA
16 ADDISON ST

LISBON FALLS ME 04252
B6145P168 B8955P138

Previous Owner
FRASER, DUNCAN W. &
BERNARD-FRASER, TAMMY
16 ADDISON ST
LISBON FALLS ME 04252
Sale Date: 7-16-2014

Previous Owner
MITCHELL, ROBERT S. J. &
DAYNNA FAITH
16 ADDISON ST
LISBON FALLS ME 04252
Sale Date: 11-15-2013

Inspection Witnessed By:

X Date

No./Date	Description	Date Insp.

Notes:
0093*0100

Property Data

Neighborhood **25 LISBON FALLS**

Tree Growth Year **0**
TG MGT PLAN DATE **0**
BLDG PERMIT YEAR **0**
Zone/Land Use **1 GENERAL RESIDENTIAL**
Secondary Zone

Topography **1 Level**

1.Level	4.Below St	7.Steep
2.Rolling	5.Low	8.
3.Above St	6.Wet	9.

Utilities **1 All Public**

1.Public	4.Dr Well	7.WELL & SEP
2.Water	5.Oth Prv Wa	8.HoldingTan
3.Sewer	6.Septic	9.P WTR/SEPT

Street **1 Public Paved**

1.PubPaved	4.PrivGrav	7.No Road
2.PrivPavd	5.R/W	8.No Legal
3.PubGravl	6.Long R/W	9.LandLkd

Interior Inspection **0**
CHANGE YR **0**

Sale Data

Sale Date **7-16-2014**
Price **165,000**

Sale Type **2 Land & Buildings**

1.Land	4.MOHOland	7.
2.L & B	5.MOHOw/o	8.
3.Building	6.	9.Distress

Financing **9 Unknown**

1.Convent	4.Seller	7.
2.FHA/VA	5.Private	8.
3.Assumed	6.Cash	9.Unknown

Validity **1 Arms Length Sale**

1.Valid	4.Split	7.Changes
2.Related	5.Partial	8.Other
3.Distress	6.Exempt	9.ABUTTER

Verified **5 Public Record**

1.Buyer	4.Agent	7.Family
2.Seller	5.Pub Rec	8.Other
3.Lender	6.MLS	9.

Assessment Record

Year	Land	Buildings	Exempt	Total
2009	19,280	52,430	0	71,710
2010	25,400	69,200	0	94,600
2011	25,400	69,200	8,300	86,300
2013	25,400	69,200	8,500	86,100
2015	25,400	69,200	0	94,600
2016	25,600	122,300	0	147,900

Land Data

	Type	Effective Frontage	Effective Depth	Influence Factor	Influence Code
Front Foot					
11.Primary Lot				%	
12.Additional I				%	
13.Additional II				%	
14.Additional III				%	
15.Additional IV				%	
				%	
				%	
Square Foot		**Square Feet**			
16.Primary Lot				%	
17.Additional I				%	
18.Additional II				%	
19.Additional III				%	
20.Additional IV				%	
				%	
				%	
Fract. Acre		**Acreage/Sites**			
21.HOMESITE	21		0.21	100 %	0
22.COMMERCIAL SIT				%	
23.INDUSTRIAL SIT				%	
Acres				%	
27.REAR 1-5				%	
28.REAR 6-10				%	
29.REAR 11-20				%	
30.REAR 21 +				%	
34.Farmland SW					
35.Farmland MW					

Total Acreage 0.21

Influence Codes

1.VACANCY
2.Excess Frtg
3.Topography
4.Size/Shape
5.Access
6.Restriction
7.Access/Topo
8.ENV-OPEN SPACE
9.Fract Share
Acres
36.Farmland HW
37.T G Softwood
38.T G Mixed Woo
39.T G Hardwood
40.Gravel Pit
41.RP/Wetland/Was
42.Leased or MH S
43.Condo Site
44.SITE IMPROVEME
46.Waste
47.Common Land
48.PRIME COMM LOT
49.SECONDARY COMM
50.MARGINAL COMM
51.UTILITY ROW
52.TOWER SITE
53.PASTURE

LISBON

LISBON

Map Lot U04-029 | Account 4560 | Location 16 ADDISON STREET | Card 1 Of 1 | 8-23-2016

Building Style	4 Cape Cod	
1.Conv.	5.Garrison	9.DW
2.Ranch	6.Contemp	10.BERM
3.R Ranch	7.Seasonal	11.COMM &
4.Cape	8.Primitiv	12.
Dwelling Units	1	
Other Units	0	
Stories	4 One & 1/2 Story	
1.1	4.1.5	7.3.5
2.2	5.1.75	8.
3.3	6.2.5	9.
Exterior Walls	8 AL/Vinyl	
1.Clapboar	5.T-111	9.Cem.Boar
2.WD.SH.	6.BR/Stone	10.Log
3.Compos.	7.Novelty	11.Other
4.ASB/ASP	8.AL/Vinyl	12.BLOCK
Roof Surface	1 Asphalt Shingles	
1.Asphalt	4.Composit	7.Metal RS
2.Slate	5.Wood	8.
3.Metal LC	6.Other	9.
SF Masonry Trim	0	
BUILDING USE	0	
OPEN-4-CUSTOM	0	
Year Built	1941	
Year Remodeled	0	
Foundation	1 Concrete	
1.Concrete	4.Wood	7.DirtFlr
2.C Block	5.Slab	8.
3.Br/Stone	6.Piers	9.
Basement	4 Full Basement	
1.1/4 Bmt	4.Full Bmt	7.
2.1/2 Bmt	5.Crawl	8.
3.3/4 Bmt	6.1stFlUnf	9.None
Bsmt Gar # Cars	0	
Wet Basement	2 Damp Basement	
1.Dry	4.Dirt/Dry	7.
2.Damp	5.Dirt/Dmp	8.
3.Wet	6.Dirt/Wet	9.

SF Bsmt Living	538	
Fin Bsmt Grade	3 100	
Electrical-Amps	0	
Heat Type	100%	5 Forced Warm Air
1.HWBB	5.FWA	9.No Heat
2.Radiator	6.GravWA	10.RIN/MON
3.RadFloor	7.Electric	11.
4.Steam	8.Fl/Wall	12.
Cool Type	0%	9 None
1.Central	4.W&C Air	7.
2.Evapor	5.	8.
3.H Pump	6.	9.None
Kitchen Style	2 Typical	
1.Good	4.Obsolete	7.
2.Typical	5.	8.
3.Old Type	6.	9.None
Bath(s) Style	2 Typical Bath(s)	
1.Good	4.Obsolete	7.
2.Typical	5.	8.
3.Old Type	6.	9.None
# Rooms	6	
# Bedrooms	3	
# Full Baths	2	
# Half Baths	0	
# Addn Fixtures	0	
# Fireplaces	0	

TRIO Software
A Division of Harris Computer Systems

Layout	1 Typical	
1.Typical	4.(-) BR	7.
2.Inadeq	5.(-) BRs	8.
3.Poor	6.	9.
Attic	9 None	
1.1/4 Fin	4.Full Fin	7.
2.1/2 Fin	5.Fl/Stair	8.
3.3/4 Fin	6.1/2Fl/St	9.None
Insulation	1 Full	
1.Full	4.Minimal	7.
2.Heavy	5.Partial	8.
3.Capped	6.	9.None
Unfinished %	0%	
Grade & Factor	3 Average 110%	
1.E Grade	4.B Grade	7.AA
2.D Grade	5.A Grade	8.AAAA Gra
3.C Grade	6.A+	9.Same
SQFT (Footprint)	1073	
Condition	6 Good	
1.Poor	4.Avg	7.V G
2.Fair	5.Avg+	8.Exc
3.Avg-	6.Good	9.Same
Phys. % Good	0%	
Funct. % Good	100%	
Functional Code	9 None	
1.Incomp	4.Small Sl	7.Layout
2.Overbuil	5.CDU	8.Other
3.Delap	6.Style	9.None
Econ. % Good	100%	
Economic Code	None	
0.None	3.No Power	9.None
1.Location	4.Generate	8.
2.Encroach	5.Misc	9.
Entrance Code	3 Information Only	
1.Interior	4.Vacant	7.
2.Refusal	5.Estimate	8.
3.Informed	6.	9.
Information Code	1 Owner	
1.Owner	4.Agent	7.
2.Relative	5.Estimate	8.
3.Tenant	6.Other	9.

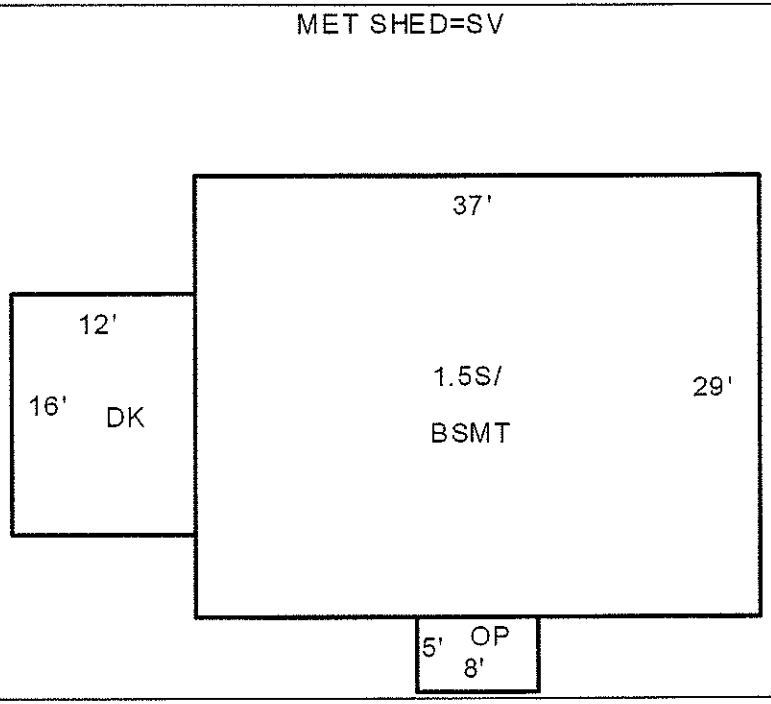

Date Inspected 7-20-2012

Additions, Outbuildings & Improvements

Type	Year	Units	Grade	Cond	Phys.	Funct.	Sound Value
21 Open Frame	0	40	0 0	0	0 %	0 %	
68 Wood Deck	2005	192	2 100	4	0 %	100 %	
24 Frame Shed	0				%	%	150
					%	%	
					%	%	
					%	%	
					%	%	
					%	%	
					%	%	
					%	%	

1.ONE STORY FRAM
2.TWO STORY FRAM
3.THREE STORY FR
4.1 & 1/2 STORY
5.1 & 3/4 STORY
6.2 & 1/2 STORY
21.Open Frame Por
22.Encl Frame Por
23.Frame Garage
24.Frame Shed
25.Frame Bay Wind
26.1SFr Overhang
27.Unfin Basement
28.Unfinished Att
29.Finished Attic

Map Lot U04-030 | Account 5263 | Location 20 ADDISON STREET | Card 1 Of 1 | 8-23-2016

KAY, BRANDON M. &
DAVID A.
20 ADDISON ST

LISBON FALLS ME 04252
B1709P59 B9205P83

Previous Owner
PROVOT, DAVID A.
C/O DANIELLE KAY
20 ADDISON ST
LISBON FALLS ME 04252
Sale Date: 8-17-2015

Inspection Witnessed By:

X Date

No./Date	Description	Date Insp.

Notes:
0100*0173

LISBON

Property Data

Neighborhood **25 LISBON FALLS**

Tree Growth Year **0**

TG MGT PLAN DATE **0**

BLDG PERMIT YEAR **0**

Zone/Land Use **1 GENERAL RESIDENTIAL**

Secondary Zone

Topography **1 Level**

1.Level	4.Below St	7.Steep
2.Rolling	5.Low	8.
3.Above St	6.Wet	9.

Utilities **1 All Public**

1.Public	4.Dr Well	7.WELL & SEP
2.Water	5.Oth Prv Wa	8.HoldingTan
3.Sewer	6.Septic	9.P WTR/SEPT

Street **1 Public Paved**

1.PubPaved	4.PrivGrav	7.No Road
2.PrivPavd	5.R/W	8.No Legal
3.PubGravl	6.Long R/W	9.LandLkd

Interior Inspection **0**

CHANGE YR **0**

Sale Data

Sale Date **8-17-2015**

Price **140,000**

Sale Type **2 Land & Buildings**

1.Land	4.MOHOland	7.
2.L & B	5.MOHOw/o	8.
3.Building	6.	9.Distress

Financing **9 Unknown**

1.Convent	4.Seller	7.
2.FHA/VA	5.Private	8.
3.Assumed	6.Cash	9.Unknown

Validity **1 Arms Length Sale**

1.Valid	4.Split	7.Changes
2.Related	5.Partial	8.Other
3.Distress	6.Exempt	9.ABUTTER

Verified **5 Public Record**

1.Buyer	4.Agent	7.Family
2.Seller	5.Pub Rec	8.Other
3.Lender	6.MLS	9.

Assessment Record

Year	Land	Buildings	Exempt	Total
2009	26,300	74,690	7,280	93,710
2010	34,700	98,600	8,000	125,300
2011	34,700	98,600	8,300	125,000
2013	34,700	98,600	8,500	124,800
2015	34,700	98,600	8,700	124,600
2016	29,200	109,700	0	138,900

Land Data

Front Foot	Type	Effective Frontage	Effective Depth	Influence Factor	Influence Code
11.Primary Lot				%	
12.Additional I				%	
13.Additional II				%	
14.Additional III				%	
15.Additional IV				%	
				%	
				%	

Square Foot	Square Feet		
16.Primary Lot		%	
17.Additional I		%	
18.Additional II		%	
19.Additional III		%	
20.Additional IV		%	
		%	
		%	

Fract. Acre	Acreage/Sites			
21.HOMESITE	21	0.40	100 %	0
22.COMMERCIAL SIT			%	
23.INDUSTRIAL SIT			%	
Acres			%	
27.REAR 1-5			%	
28.REAR 6-10			%	
29.REAR 11-20			%	
30.REAR 21 +			%	
34.Farmland SW				
35.Farmland MW				

Total Acreage 0.40

Influence Codes

1.VACANCY
2.Excess Frtg
3.Topography
4.Size/Shape
5.Access
6.Restriction
7.Access/Topo
8.ENV-OPEN SPACE
9.Fract Share
Acres
36.Farmland HW
37.T G Softwood
38.T G Mixed Woo
39.T G Hardwood
40.Gravel Pit
41.RP/Wetland/Was
42.Leased or MH S
43.Condo Site
44.SITE IMPROVEME
46.Waste
47.Common Land
48.PRIME COMM LOT
49.SECONDARY COMM
50.MARGINAL COMM
51.UTILITY ROW
52.TOWER SITE
53.PASTURE

LISBON

Map Lot U04-030 | Account 5263 | Location 20 ADDISON STREET | Card 1 Of 1 | 8-23-2016

Building Style	1 Conventional		
1.Conv.	5.Garrison	9.DW	
2.Ranch	6.Contemp	10.BERM	
3.R Ranch	7.Seasonal	11.COMM &	
4.Cape	8.Primitiv	12.	
Dwelling Units	2		
Other Units	0		
Stories	2 Two Story		
1.1	4.1.5	7.3.5	
2.2	5.1.75	8.	
3.3	6.2.5	9.	
Exterior Walls	8 AL/Vinyl		
1.Clapboar	5.T-111	9.Cem.Boar	
2.WD.SH.	6.BR/Stone	10.Log	
3.Compos.	7.Novelty	11.Other	
4.ASB/ASP	8.AL/Vinyl	12.BLOCK	
Roof Surface	1 Asphalt Shingles		
1.Asphalt	4.Composit	7.Metal RS	
2.Slate	5.Wood	8.	
3.Metal LC	6.Other	9.	
SF Masonry Trim	0		
BUILDING USE	0		
OPEN-4-CUSTOM	0		
Year Built	1910		
Year Remodeled	2000		
Foundation	3 Brick &/or Stone		
1.Concrete	4.Wood	7.DirtFlr	
2.C Block	5.Slab	8.	
3.Br/Stone	6.Piers	9.	
Basement	4 Full Basement		
1.1/4 Bmt	4.Full Bmt	7.	
2.1/2 Bmt	5.Crawl	8.	
3.3/4 Bmt	6.1stFlUnf	9.None	
Bsmt Gar # Cars	0		
Wet Basement	1 Dry Basement		
1.Dry	4.Dirt/Dry	7.	
2.Damp	5.Dirt/Dmp	8.	
3.Wet	6.Dirt/Wet	9.	

SF Bsmt Living	0		
Fin Bsmt Grade	0 0		
Electrical-Amps	0		
Heat Type	100%	5 Forced Warm Air	
1.HWBB	5.FWA	9.No Heat	
2.Radiator	6.GravWA	10.RIN/MON	
3.RadFloor	7.Electric	11.	
4.Steam	8.Fl/Wall	12.	
Cool Type	0%	9 None	
1.Central	4.W&C Air	7.	
2.Evapor	5.	8.	
3.H Pump	6.	9.None	
Kitchen Style	2 Typical		
1.Good	4.Obsolete	7.	
2.Typical	5.	8.	
3.Old Type	6.	9.None	
Bath(s) Style	2 Typical Bath(s)		
1.Good	4.Obsolete	7.	
2.Typical	5.	8.	
3.Old Type	6.	9.None	
# Rooms	12		
# Bedrooms	6		
# Full Baths	3		
# Half Baths	0		
# Addn Fixtures	0		
# Fireplaces	0		

TRIO Software
A Division of Harris Computer Systems

Layout	1 Typical		
1.Typical	4.(-) BR	7.	
2.Inadeq	5.(-) BRs	8.	
3.Poor	6.	9.	
Attic	5 Floor/Stairs		
1.1/4 Fin	4.Full Fin	7.	
2.1/2 Fin	5.Fl/Stair	8.	
3.3/4 Fin	6.1/2Fl/St	9.None	
Insulation	1 Full		
1.Full	4.Minimal	7.	
2.Heavy	5.Partial	8.	
3.Capped	6.	9.None	
Unfinished %	0%		
Grade & Factor	3 Average 100%		
1.E Grade	4.B Grade	7.AA	
2.D Grade	5.A Grade	8.AAAA Gra	
3.C Grade	6.A+	9.Same	
SQFT (Footprint)	1262		
Condition	4 Average		
1.Poor	4.Avg	7.V G	
2.Fair	5.Avg+	8.Exc	
3.Avg-	6.Good	9.Same	
Phys. % Good	0%		
Funct. % Good	100%		
Functional Code	9 None		
1.Incomp	4.Small Sl	7.Layout	
2.Overbuil	5.CDU	8.Other	
3.Delap	6.Style	9.None	
Econ. % Good	100%		
Economic Code	None		
0.None	3.No Power	9.None	
1.Location	4.Generate	8.	
2.Encroach	5.Misc	9.	
Entrance Code	1 Interior Inspect		
1.Interior	4.Vacant	7.	
2.Refusal	5.Estimate	8.	
3.Informed	6.	9.	
Information Code	1 Owner		
1.Owner	4.Agent	7.	
2.Relative	5.Estimate	8.	
3.Tenant	6.Other	9.	

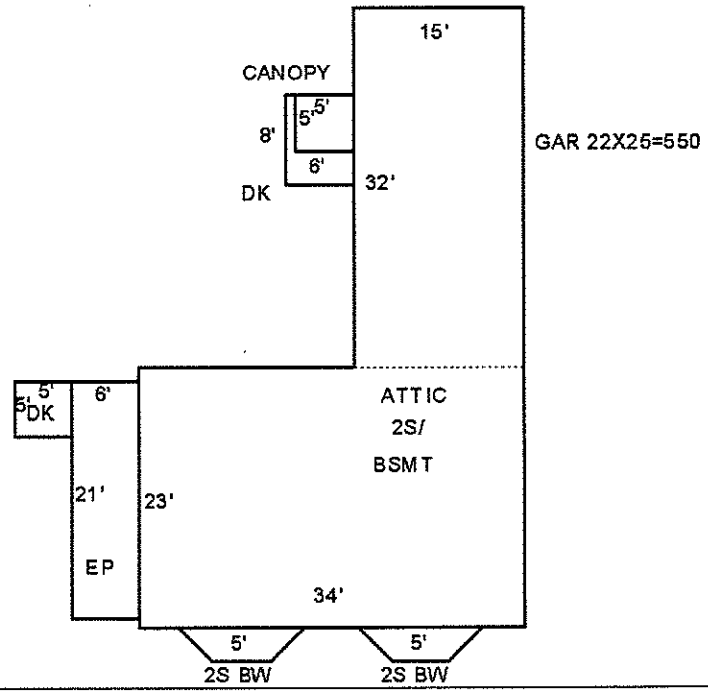

Date Inspected 7-26-2012

Additions, Outbuildings & Improvements

Type	Year	Units	Grade	Cond	Phys.	Funct.	Sound Value
45 2S Fr Bay	0	24	0 0	0	0 %	0 %	
45 2S Fr Bay	0	24	0 0	0	0 %	0 %	
22 Encl Frame Porch	1988	126	3 110	5	0 %	100 %	
68 Wood Deck	2009	25	4 100	4	0 %	100 %	
68 Wood Deck	1990	48	2 100	4	0 %	100 %	
61 Canopy	1990	25	3 100	5	0 %	100 %	
23 Frame Garage	1975	550	3 100	5	0 %	100 %	
					%	%	
					%	%	
					%	%	

1.ONE STORY FRAM
2.TWO STORY FRAM
3.THREE STORY FR
4.1 & 1/2 STORY
5.1 & 3/4 STORY
6.2 & 1/2 STORY
21.Open Frame Por
22.Encl Frame Por
23.Frame Garage
24.Frame Shed
25.Frame Bay Wind
26.1SFr Overhang
27.Unfin Basement
28.Unfinished Att
29.Finished Attic

Map Lot U04-031 Account 1896 Location 21 BERRY AVENUE Card 1 Of 1 8-23-2016

DUDZIC, ROBERT F. &
SANDRA A.
21 BERRY AV

LISBON FALLS ME 04252
B1364P265

Property Data

Neighborhood **25 LISBON FALLS**

Tree Growth Year **0**

TG MGT PLAN DATE **0**

BLDG PERMIT YEAR **0**

Zone/Land Use **1 GENERAL RESIDENTIAL**

Secondary Zone

Topography **1 Level**

1.Level	4.Below St	7.Steep
2.Rolling	5.Low	8.
3.Above St	6.Wet	9.

Utilities **1 All Public**

1.Public	4.Dr Well	7.WELL & SEP
2.Water	5.Oth Prv Wa	8.HoldingTan
3.Sewer	6.Septic	9.P WTR/SEPT

Street **1 Public Paved**

1.PubPaved	4.PrivGrav	7.No Road
2.PrivPavd	5.R/W	8.No Legal
3.PubGravl	6.Long R/W	9.LandLkd

Interior Inspection **0**

CHANGE YR **0**

Sale Data

Sale Date

Price

Sale Type

1.Land	4.MOHOland	7.
2.L & B	5.MOHOw/o	8.
3.Building	6.	9.Distress

Financing

1.Convent	4.Seller	7.
2.FHA/VA	5.Private	8.
3.Assumed	6.Cash	9.Unknown

Validity

1.Valid	4.Split	7.Changes
2.Related	5.Partial	8.Other
3.Distress	6.Exempt	9.ABUTTER

Verified

1.Buyer	4.Agent	7.Family
2.Seller	5.Pub Rec	8.Other
3.Lender	6.MLS	9.

Assessment Record

Year	Land	Buildings	Exempt	Total
2009	24,860	56,800	7,280	74,380
2010	32,800	75,000	8,000	99,800
2011	32,800	75,000	8,300	99,500
2013	32,800	75,000	8,500	99,300
2015	32,800	75,000	8,700	99,100
2016	28,900	104,900	15,000	118,800

Land Data

Front Foot	Type	Effective Frontage	Effective Depth	Influence Factor	Influence Code
11.Primary Lot				%	
12.Additional I				%	
13.Additional II				%	
14.Additional III				%	
15.Additional IV				%	
				%	
				%	

Square Foot		Square Feet		
16.Primary Lot			%	
17.Additional I			%	
18.Additional II			%	
19.Additional III			%	
20.Additional IV			%	
			%	
			%	

Fract. Acre		Acreage/Sites		
21.HOMESITE	21	0.35	100 %	0
22.COMMERCIAL SIT			%	
23.INDUSTRIAL SIT			%	
Acres			%	
27.REAR 1-5			%	
28.REAR 6-10			%	
29.REAR 11-20			%	
30.REAR 21 +			%	
34.Farmland SW				
35.Farmland MW				

Total Acreage 0.35

Influence Codes

1.VACANCY
2.Excess Frtg
3.Topography
4.Size/Shape
5.Access
6.Restriction
7.Access/Topo
8.ENV-OPEN SPACE
9.Fract Share
Acres
36.Farmland HW
37.T G Softwood
38.T G Mixed Woo
39.T G Hardwood
40.Gravel Pit
41.RP/Wetland/Was
42.Leased or MH S
43.Condo Site
44.SITE IMPROVEME
46.Waste
47.Common Land
48.PRIME COMM LOT
49.SECONDARY COMM
50.MARGINAL COMM
51.UTILITY ROW
52.TOWER SITE
53.PASTURE

Inspection Witnessed By:

X Date

No./Date	Description	Date Insp.

Notes:
0132*0117

LISBON

LISBON

Map Lot U04-031 | Account 1896 | Location 21 BERRY AVENUE | Card 1 Of 1 | 8-23-2016

Building Style	1 Conventional	
1.Conv.	5.Garrison	9.DW
2.Ranch	6.Contemp	10.BERM
3.R Ranch	7.Seasonal	11.COMM &
4.Cape	8.Primitiv	12.
Dwelling Units	1	
Other Units	0	
Stories	2 Two Story	
1.1	4.1.5	7.3.5
2.2	5.1.75	8.
3.3	6.2.5	9.
Exterior Walls	8 AL/Vinyl	
1.Clapboar	5.T-111	9.Cem.Boar
2.WD.SH.	6.BR/Stone	10.Log
3.Compos.	7.Novelty	11.Other
4.ASB/ASP	8.AL/Vinyl	12.BLOCK
Roof Surface	1 Asphalt Shingles	
1.Asphalt	4.Composit	7.Metal RS
2.Slate	5.Wood	8.
3.Metal LC	6.Other	9.
SF Masonry Trim	0	
BUILDING USE	0	
OPEN-4-CUSTOM	0	
Year Built	1905	
Year Remodeled	1990	
Foundation	3 Brick &/or Stone	
1.Concrete	4.Wood	7.DirtFlr
2.C Block	5.Slab	8.
3.Br/Stone	6.Piers	9.
Basement	4 Full Basement	
1.1/4 Bmt	4.Full Bmt	7.
2.1/2 Bmt	5.Crawl	8.
3.3/4 Bmt	6.1stFlUnf	9.None
Bsmt Gar # Cars	0	
Wet Basement	3 Wet Basement	
1.Dry	4.Dirt/Dry	7.
2.Damp	5.Dirt/Dmp	8.
3.Wet	6.Dirt/Wet	9.

SF Bsmt Living	0	
Fin Bsmt Grade	0 0	
Electrical-Amps	1	
Heat Type	100% 1 Hot Water BB	
1.HWBB	5.FWA	9.No Heat
2.Radiator	6.GravWA	10.RIN/MON
3.RadFloor	7.Electric	11.
4.Steam	8.Fl/Wall	12.
Cool Type	0% 9 None	
1.Central	4.W&C Air	7.
2.Evapor	5.	8.
3.H Pump	6.	9.None
Kitchen Style	2 Typical	
1.Good	4.Obsolete	7.
2.Typical	5.	8.
3.Old Type	6.	9.None
Bath(s) Style	2 Typical Bath(s)	
1.Good	4.Obsolete	7.
2.Typical	5.	8.
3.Old Type	6.	9.None
# Rooms	7	
# Bedrooms	3	
# Full Baths	1	
# Half Baths	1	
# Addn Fixtures	0	
# Fireplaces	0	

TRIO Software
A Division of Harris Computer Systems

Layout	1 Typical	
1.Typical	4.(-) BR	7.
2.Inadeq	5.(-) BRs	8.
3.Poor	6.	9.
Attic	5 Floor/Stairs	
1.1/4 Fin	4.Full Fin	7.
2.1/2 Fin	5.Fl/Stair	8.
3.3/4 Fin	6.1/2Fl/St	9.None
Insulation	1 Full	
1.Full	4.Minimal	7.
2.Heavy	5.Partial	8.
3.Capped	6.	9.None
Unfinished %	0%	
Grade & Factor	3 Average 100%	
1.E Grade	4.B Grade	7.AA
2.D Grade	5.A Grade	8.AAAA Gra
3.C Grade	6.A+	9.Same
SQFT (Footprint)	620	
Condition	5 Above Average	
1.Poor	4.Avg	7.V G
2.Fair	5.Avg+	8.Exc
3.Avg-	6.Good	9.Same
Phys. % Good	0%	
Funct. % Good	100%	
Functional Code	9 None	
1.Incomp	4.Small Si	7.Layout
2.Overbuil	5.CDU	8.Other
3.Delap	6.Style	9.None
Econ. % Good	100%	
Economic Code	None	
0.None	3.No Power	9.None
1.Location	4.Generate	8.
2.Encroach	5.Misc	9.
Entrance Code	1 Interior Inspect	
1.Interior	4.Vacant	7.
2.Refusal	5.Estimate	8.
3.Informed	6.	9.
Information Code	1 Owner	
1.Owner	4.Agent	7.
2.Relative	5.Estimate	8.
3.Tenant	6.Other	9.

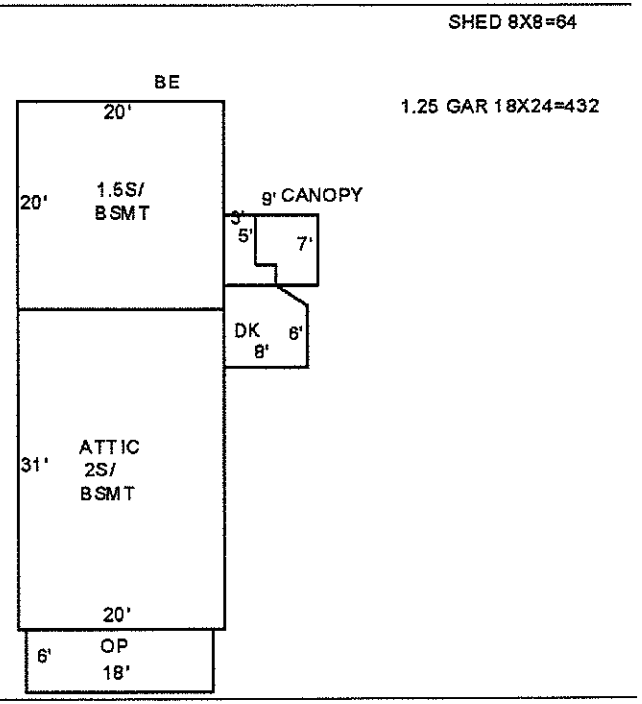

Date Inspected 7-20-2012

Additions, Outbuildings & Improvements

Type	Year	Units	Grade	Cond	Phys.	Funct.	Sound Value
21 Open Frame	0	108	0 0	0	0 %	0 %	
1 ONE STORY	0	400	0 0	0	0 %	0 %	
68 Wood Deck	0	86	0 0	0	0 %	0 %	
61 Canopy	0	63	0 0	0	0 %	0 %	
24 Frame Shed	2010	200	4 100	4	0 %	100 %	
24 Frame Shed	2000	64	3 100	4	0 %	100 %	
76 1.25 ST	1970	432	3 110	5	0 %	100 %	
28 Unfinished Attic	0	200	0 0	0	0 %	0 %	
					%	%	
					%	%	

1.ONE STORY FRAM
2.TWO STORY FRAM
3.THREE STORY FR
4.1 & 1/2 STORY
5.1 & 3/4 STORY
6.2 & 1/2 STORY
21.Open Frame Por
22.Encl Frame Por
23.Frame Garage
24.Frame Shed
25.Frame Bay Wind
26.1SFr Overhang
27.Unfin Basement
28.Unfinished Att
29.Finished Attic

Map Lot U04-031-A | Account 1897 | Location 21 BERRY AVENUE | Card 1 Of 1 | 8-23-2016

DUDZIC, ROBERT F. &
SANDRA A.
21 BERRY AV

LISBON FALLS ME 04252
B1546P306

Property Data

Neighborhood **25 LISBON FALLS**

Tree Growth Year **0**

TG MGT PLAN DATE **0**

BLDG PERMIT YEAR **0**

Zone/Land Use **1 GENERAL RESIDENTIAL**

Secondary Zone

Topography **1 Level**

1.Level	4.Below St	7.Steep
2.Rolling	5.Low	8.
3.Above St	6.Wet	9.

Utilities **1 All Public**

1.Public	4.Dr Well	7.WELL & SEP
2.Water	5.Oth Prv Wa	8.HoldingTan
3.Sewer	6.Septic	9.P WTR/SEPT

Street **1 Public Paved**

1.PubPaved	4.PrivGrav	7.No Road
2.PrivPavd	5.R/W	8.No Legal
3.PubGravl	6.Long R/W	9.LandLkd

Interior Inspection **0**

CHANGE YR **0**

Sale Data

Sale Date

Price

Sale Type

1.Land	4.MOHOland	7.
2.L & B	5.MOHOw/o	8.
3.Building	6.	9.Distress

Financing

1.Convent	4.Seller	7.
2.FHA/VA	5.Private	8.
3.Assumed	6.Cash	9.Unknown

Validity

1.Valid	4.Split	7.Changes
2.Related	5.Partial	8.Other
3.Distress	6.Exempt	9.ABUTTER

Verified

1.Buyer	4.Agent	7.Family
2.Seller	5.Pub Rec	8.Other
3.Lender	6.MLS	9.

Assessment Record

Year	Land	Buildings	Exempt	Total
2009	8,790	0	0	8,790
2010	11,600	0	0	11,600
2011	11,600	0	0	11,600
2013	11,600	0	0	11,600
2015	11,600	0	0	11,600
2016	23,700	0	0	23,700

Land Data

Front Foot	Type	Effective Frontage	Effective Depth	Influence Factor	Influence Code
11.Primary Lot				%	
12.Additional I				%	
13.Additional II				%	
14.Additional III				%	
15.Additional IV				%	
				%	
				%	

Square Foot	Square Feet	Influence Factor	Influence Code
16.Primary Lot		%	
17.Additional I		%	
18.Additional II		%	
19.Additional III		%	
20.Additional IV		%	
		%	
		%	

Fract. Acre	Acreage/Sites			
21.HOMESITE	21	0.18	100 %	0
22.COMMERCIAL SIT			%	
23.INDUSTRIAL SIT			%	
Acres			%	
27.REAR 1-5			%	
28.REAR 6-10			%	
29.REAR 11-20			%	
30.REAR 21 +			%	
34.Farmland SW			%	
35.Farmland MW			%	

Total Acreage 0.18

Influence Codes

1.VACANCY
2.Excess Frtg
3.Topography
4.Size/Shape
5.Access
6.Restriction
7.Access/Topo
8.ENV-OPEN SPACE
9.Fract Share
Acres
36.Farmland HW
37.T G Softwood
38.T G Mixed Woo
39.T G Hardwood
40.Gravel Pit
41.RP/Wetland/Was
42.Leased or MH S
43.Condo Site
44.SITE IMPROVEME
46.Waste
47.Common Land
48.PRIME COMM LOT
49.SECONDARY COMM
50.MARGINAL COMM
51.UTILITY ROW
52.TOWER SITE
53.PASTURE

Inspection Witnessed By:

X Date

No./Date	Description	Date Insp.

Notes:
0066*0117

LISBON

LISBON

Map Lot U04-031-A | Account 1897 | Location 21 BERRY AVENUE | Card 1 Of 1 | 8-23-2016

Building Style		
1.Conv.	5.Garrison	9.DW
2.Ranch	6.Contemp	10.BERM
3.R Ranch	7.Seasonal	11.COMM &
4.Cape	8.Primitiv	12.

Dwelling Units

Other Units

Stories		
1.1	4.1.5	7.3.5
2.2	5.1.75	8.
3.3	6.2.5	9.

Exterior Walls		
1.Clapboar	5.T-111	9.Cem.Boar
2.WD.SH.	6.BR/Stone	10.Log
3.Compos.	7.Novelty	11.Other
4.ASB/ASP	8.AL/Vinyl	12.BLOCK

Roof Surface		
1.Asphalt	4.Composit	7.Metal RS
2.Slate	5.Wood	8.
3.Metal LC	6.Other	9.

SF Masonry Trim

BUILDING USE

OPEN-4-CUSTOM

Year Built

Year Remodeled

Foundation		
1.Concrete	4.Wood	7.DirtFlr
2.C Block	5.Slab	8.
3.Br/Stone	6.Piers	9.

Basement		
1.1/4 Bmt	4.Full Bmt	7.
2.1/2 Bmt	5.Crawl	8.
3.3/4 Bmt	6.1stFlUnf	9.None

Bsmt Gar # Cars

Wet Basement		
1.Dry	4.Dirt/Dry	7.
2.Damp	5.Dirt/Dmp	8.
3.Wet	6.Dirt/Wet	9.

SF Bsmt Living

Fin Bsmt Grade

Electrical-Amps

Heat Type 100%		
1.HWBB	5.FWA	9.No Heat
2.Radiator	6.GravWA	10.RIN/MON
3.RadFloor	7.Electric	11.
4.Steam	8.Fl/Wall	12.

Cool Type 0%		
1.Central	4.W&C Air	7.
2.Evapor	5.	8.
3.H Pump	6.	9.None

Kitchen Style		
1.Good	4.Obsolete	7.
2.Typical	5.	8.
3.Old Type	6.	9.None

Bath(s) Style		
1.Good	4.Obsolete	7.
2.Typical	5.	8.
3.Old Type	6.	9.None

Rooms

Bedrooms

Full Baths

Half Baths

Addn Fixtures

Fireplaces

TRIO Software
A Division of Harris Computer Systems

Layout		
1.Typical	4.(-) BR	7.
2.Inadeq	5.(-) BRs	8.
3.Poor	6.	9.

Attic		
1.1/4 Fin	4.Full Fin	7.
2.1/2 Fin	5.Fl/Stair	8.
3.3/4 Fin	6.1/2Fl/St	9.None

Insulation		
1.Full	4.Minimal	7.
2.Heavy	5.Partial	8.
3.Capped	6.	9.None

Unfinished %

Grade & Factor		
1.E Grade	4.B Grade	7.AA
2.D Grade	5.A Grade	8.AAAA Gra
3.C Grade	6.A+	9.Same

SQFT (Footprint)

Condition		
1.Poor	4.Avg	7.V G
2.Fair	5.Avg+	8.Exc
3.Avg-	6.Good	9.Same

Phys. % Good

Funct. % Good

Functional Code		
1.Incomp	4.Small Si	7.Layout
2.Overbuil	5.CDU	8.Other
3.Delap	6.Style	9.None

Econ. % Good

Economic Code		
0.None	3.No Power	9.None
1.Location	4.Generate	8.
2.Encroach	5.Misc	9.

Entrance Code 0		
1.Interior	4.Vacant	7.
2.Refusal	5.Estimate	8.
3.Informed	6.	9.

Information Code 0		
1.Owner	4.Agent	7.
2.Relative	5.Estimate	8.
3.Tenant	6.Other	9.

Date Inspected

Additions, Outbuildings & Improvements

Type	Year	Units	Grade	Cond	Phys.	Funct.	Sound Value
21 Open Frame	0	108	0 0	0	0 %	0 %	
1 ONE STORY	0	400	0 0	0	0 %	0 %	
68 Wood Deck	0	86	0 0	0	0 %	0 %	
61 Canopy	0	63	0 0	0	0 %	0 %	
24 Frame Shed	2010	200	4 100	4	0 %	100 %	
24 Frame Shed	2000	64	3 100	4	0 %	100 %	
76 1.25 ST	1970	432	3 110	5	0 %	100 %	
28 Unfinished Attic	0	200	0 0	0	0 %	0 %	
					%	%	
					%	%	

1.ONE STORY FRAM
2.TWO STORY FRAM
3.THREE STORY FR
4.1 & 1/2 STORY
5.1 & 3/4 STORY
6.2 & 1/2 STORY
21.Open Frame Por
22.Encl Frame Por
23.Frame Garage
24.Frame Shed
25.Frame Bay Wind
26.1SFr Overhang
27.Unfin Basement
28.Unfinished Att
29.Finished Attic

Map Lot U04-032 | Account 3173 | Location 19 BERRY AVENUE | Card 1 Of 1 | 8-23-2016

INGERSON, DEAN H. &
JOAN E.
19 BERRY AV

LISBON FALLS ME 04252
B1586P149

Property Data

Neighborhood **25 LISBON FALLS**

Tree Growth Year **0**

TG MGT PLAN DATE **0**

BLDG PERMIT YEAR **0**

Zone/Land Use **1 GENERAL RESIDENTIAL**

Secondary Zone

Topography **1 Level**

1.Level	4.Below St	7.Steep
2.Rolling	5.Low	8.
3.Above St	6.Wet	9.

Utilities **1 All Public**

1.Public	4.Dr Well	7.WELL & SEP
2.Water	5.Oth Prv Wa	8.HoldingTan
3.Sewer	6.Septic	9.P WTR/SEPT

Street **1 Public Paved**

1.PubPaved	4.PrivGrav	7.No Road
2.PrivPavd	5.R/W	8.No Legal
3.PubGravl	6.Long R/W	9.LandLkd

Interior Inspection **0**

CHANGE YR **0**

Sale Data

Sale Date

Price

Sale Type

1.Land	4.MOHOland	7.
2.L & B	5.MOHOw/o	8.
3.Building	6.	9.Distress

Financing

1.Convent	4.Seller	7.
2.FHA/VA	5.Private	8.
3.Assumed	6.Cash	9.Unknown

Validity

1.Valid	4.Split	7.Changes
2.Related	5.Partial	8.Other
3.Distress	6.Exempt	9.ABUTTER

Verified

1.Buyer	4.Agent	7.Family
2.Seller	5.Pub Rec	8.Other
3.Lender	6.MLS	9.

Assessment Record

Year	Land	Buildings	Exempt	Total
2009	17,440	53,900	7,280	64,060
2010	23,000	71,100	8,000	86,100
2011	23,000	71,100	8,300	85,800
2013	23,000	71,100	8,500	85,600
2015	23,000	71,100	8,700	85,400
2016	23,000	113,100	15,000	121,100

Land Data

	Type	Effective Frontage	Effective Depth	Influence Factor	Influence Code
Front Foot					
11.Primary Lot				%	
12.Additional I				%	
13.Additional II				%	
14.Additional III				%	
15.Additional IV				%	
				%	
				%	
Square Foot		**Square Feet**			
16.Primary Lot				%	
17.Additional I				%	
18.Additional II				%	
19.Additional III				%	
20.Additional IV				%	
				%	
				%	
Fract. Acre		**Acreage/Sites**			
21.HOMESITE	21	0.17		100 %	0
22.COMMERCIAL SIT				%	
23.INDUSTRIAL SIT				%	
Acres				%	
27.REAR 1-5				%	
28.REAR 6-10				%	
29.REAR 11-20				%	
30.REAR 21 +				%	
34.Farmland SW					
35.Farmland MW					

Total Acreage 0.17

Influence Codes

1.VACANCY
2.Excess Frtg
3.Topography
4.Size/Shape
5.Access
6.Restriction
7.Access/Topo
8.ENV-OPEN SPACE
9.Fract Share
Acres
36.Farmland HW
37.T G Softwood
38.T G Mixed Woo
39.T G Hardwood
40.Gravel Pit
41.RP/Wetland/Was
42.Leased or MH S
43.Condo Site
44.SITE IMPROVEME
46.Waste
47.Common Land
48.PRIME COMM LOT
49.SECONDARY COMM
50.MARGINAL COMM
51.UTILITY ROW
52.TOWER SITE
53.PASTURE

Inspection Witnessed By:

X Date

No./Date	Description	Date Insp.

Notes:
0065*0117

LISBON

LISBON

Map Lot U04-032 | Account 3173 | Location 19 BERRY AVENUE | Card 1 Of 1 | 8-23-2016

Building Style	1 Conventional	
1.Conv.	5.Garrison	9.DW
2.Ranch	6.Contemp	10.BERM
3.R Ranch	7.Seasonal	11.COMM &
4.Cape	8.Primitiv	12.
Dwelling Units	1	
Other Units	0	
Stories	2 Two Story	
1.1	4.1.5	7.3.5
2.2	5.1.75	8.
3.3	6.2.5	9.
Exterior Walls	8 AL/Vinyl	
1.Clapboar	5.T-111	9.Cem.Boar
2.WD.SH.	6.BR/Stone	10.Log
3.Compos.	7.Novelty	11.Other
4.ASB/ASP	8.AL/Vinyl	12.BLOCK
Roof Surface	1 Asphalt Shingles	
1.Asphalt	4.Composit	7.Metal RS
2.Slate	5.Wood	8.
3.Metal LC	6.Other	9.
SF Masonry Trim	0	
BUILDING USE	0	
OPEN-4-CUSTOM	0	
Year Built	1905	
Year Remodeled	0	
Foundation	3 Brick &/or Stone	
1.Concrete	4.Wood	7.DirtFlr
2.C Block	5.Slab	8.
3.Br/Stone	6.Piers	9.
Basement	4 Full Basement	
1.1/4 Bmt	4.Full Bmt	7.
2.1/2 Bmt	5.Crawl	8.
3.3/4 Bmt	6.1stFlUnf	9.None
Bsmt Gar # Cars	0	
Wet Basement	1 Dry Basement	
1.Dry	4.Dirt/Dry	7.
2.Damp	5.Dirt/Dmp	8.
3.Wet	6.Dirt/Wet	9.

SF Bsmt Living	0	
Fin Bsmt Grade	0 0	
Electrical-Amps	0	
Heat Type	100%	5 Forced Warm Air
1.HWBB	5.FWA	9.No Heat
2.Radiator	6.GravWA	10.RIN/MON
3.RadFloor	7.Electric	11.
4.Steam	8.Fl/Wall	12.
Cool Type	0%	9 None
1.Central	4.W&C Air	7.
2.Evapor	5.	8.
3.H Pump	6.	9.None
Kitchen Style	2 Typical	
1.Good	4.Obsolete	7.
2.Typical	5.	8.
3.Old Type	6.	9.None
Bath(s) Style	2 Typical Bath(s)	
1.Good	4.Obsolete	7.
2.Typical	5.	8.
3.Old Type	6.	9.None
# Rooms	8	
# Bedrooms	4	
# Full Baths	2	
# Half Baths	0	
# Addn Fixtures	0	
# Fireplaces	0	

TRIO Software
A Division of Harris Computer Systems

Layout	1 Typical	
1.Typical	4.(-) BR	7.
2.Inadeq	5.(-) BRs	8.
3.Poor	6.	9.
Attic	2 1/2 Finished	
1.1/4 Fin	4.Full Fin	7.
2.1/2 Fin	5.Fl/Stair	8.
3.3/4 Fin	6.1/2Fl/St	9.None
Insulation	1 Full	
1.Full	4.Minimal	7.
2.Heavy	5.Partial	8.
3.Capped	6.	9.None
Unfinished %	0%	
Grade & Factor	3 Average 100%	
1.E Grade	4.B Grade	7.AA
2.D Grade	5.A Grade	8.AAAA Gra
3.C Grade	6.A+	9.Same
SQFT (Footprint)	638	
Condition	4 Average	
1.Poor	4.Avg	7.V G
2.Fair	5.Avg+	8.Exc
3.Avg-	6.Good	9.Same
Phys. % Good	0%	
Funct. % Good	100%	
Functional Code	9 None	
1.Incomp	4.Small Sl	7.Layout
2.Overbuil	5.CDU	8.Other
3.Delap	6.Style	9.None
Econ. % Good	100%	
Economic Code	None	
0.None	3.No Power	9.None
1.Location	4.Generate	8.
2.Encroach	5.Misc	9.
Entrance Code	5 Estimated	
1.Interior	4.Vacant	7.
2.Refusal	5.Estimate	8.
3.Informed	6.	9.
Information Code	5 Estimate	
1.Owner	4.Agent	7.
2.Relative	5.Estimate	8.
3.Tenant	6.Other	9.

Date Inspected 7-20-2012

GAR 24X40=960

SHED 12X8=96

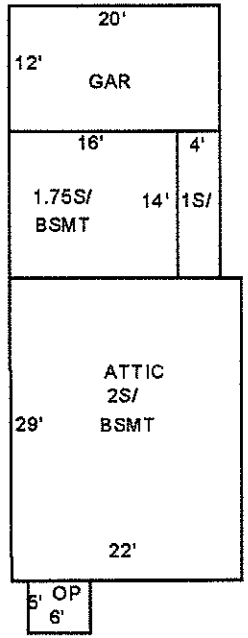

Additions, Outbuildings & Improvements

Type	Year	Units	Grade	Cond	Phys.	Funct.	Sound Value
21 Open Frame	0	30	0 0	0	0 %	0 %	
15 1.75 Story/BSMT	0	224	0 0	0	0 %	0 %	
1 ONE STORY	0	56	0 0	0	0 %	0 %	
23 Frame Garage	0	240	0 0	0	0 %	0 %	
23 Frame Garage	2006	960	3 100	4	0 %	100 %	
24 Frame Shed	1997	96	2 100	4	0 %	100 %	
					%	%	
					%	%	
					%	%	
					%	%	

1.ONE STORY FRAM
2.TWO STORY FRAM
3.THREE STORY FR
4.1 & 1/2 STORY
5.1 & 3/4 STORY
6.2 & 1/2 STORY
21.Open Frame Por
22.Encl Frame Por
23.Frame Garage
24.Frame Shed
25.Frame Bay Wind
26.1SFr Overhang
27.Unfin Basement
28.Unfinished Att
29.Finished Attic

Map Lot U04-033 Account 1762 Location 15 BERRY AVENUE Card 1 Of 1 8-23-2016

DOBRANSKY, EDWARD J.

15 BERRY AV

LISBON FALLS ME 04252
B4090P84

Inspection Witnessed By:

X Date

No./Date	Description	Date Insp.

Notes:
0070*0117

LISBON

Property Data

Neighborhood **25 LISBON FALLS**

Tree Growth Year **0**

TG MGT PLAN DATE **0**

BLDG PERMIT YEAR **0**

Zone/Land Use **1 GENERAL RESIDENTIAL**

Secondary Zone

Topography **1 Level**

1.Level	4.Below St	7.Steep
2.Rolling	5.Low	8.
3.Above St	6.Wet	9.

Utilities **1 All Public**

1.Public	4.Dr Well	7.WELL & SEP
2.Water	5.Oth Prv Wa	8.HoldingTan
3.Sewer	6.Septic	9.P WTR/SEPT

Street **1 Public Paved**

1.PubPaved	4.PrivGrav	7.No Road
2.PrivPavd	5.R/W	8.No Legal
3.PubGravl	6.Long R/W	9.LandLkd

Interior Inspection **0**

CHANGE YR **0**

Sale Data

Sale Date

Price

Sale Type

1.Land	4.MOHOland	7.
2.L & B	5.MOHOw/o	8.
3.Building	6.	9.Distress

Financing

1.Convent	4.Seller	7.
2.FHA/VA	5.Private	8.
3.Assumed	6.Cash	9.Unknown

Validity

1.Valid	4.Split	7.Changes
2.Related	5.Partial	8.Other
3.Distress	6.Exempt	9.ABUTTER

Verified

1.Buyer	4.Agent	7.Family
2.Seller	5.Pub Rec	8.Other
3.Lender	6.MLS	9.

Assessment Record

Year	Land	Buildings	Exempt	Total
2009	18,100	54,360	10,640	61,820
2010	23,900	71,800	12,800	82,900
2011	23,900	71,800	13,280	82,420
2013	23,900	71,800	13,600	82,100
2015	23,900	71,800	13,920	81,780
2016	24,300	110,700	21,000	114,000

Land Data

Front Foot	Type	Effective Frontage	Effective Depth	Influence Factor	Influence Code
11.Primary Lot				%	
12.Additional I				%	
13.Additional II				%	
14.Additional III				%	
15.Additional IV				%	
				%	
				%	
Square Foot		**Square Feet**			
16.Primary Lot				%	
17.Additional I				%	
18.Additional II				%	
19.Additional III				%	
20.Additional IV				%	
				%	
				%	
Fract. Acre		**Acreage/Sites**			
21.HOMESITE	21		0.19	100 %	0
22.COMMERCIAL SIT				%	
23.INDUSTRIAL SIT				%	
Acres				%	
27.REAR 1-5				%	
28.REAR 6-10				%	
29.REAR 11-20				%	
30.REAR 21 +				%	
34.Farmland SW					
35.Farmland MW					

Total Acreage 0.19

Influence Codes

1.VACANCY
2.Excess Frtg
3.Topography
4.Size/Shape
5.Access
6.Restriction
7.Access/Topo
8.ENV-OPEN SPACE
9.Fract Share
Acres
36.Farmland HW
37.T G Softwood
38.T G Mixed Woo
39.T G Hardwood
40.Gravel Pit
41.RP/Wetland/Was
42.Leased or MH S
43.Condo Site
44.SITE IMPROVEME
46.Waste
47.Common Land
48.PRIME COMM LOT
49.SECONDARY COMM
50.MARGINAL COMM
51.UTILITY ROW
52.TOWER SITE
53.PASTURE

LISBON

Map Lot U04-033 | Account 1762 | Location 15 BERRY AVENUE | Card 1 Of 1 | 8-23-2016

Building Style	**1 Conventional**	
1.Conv.	5.Garrison	9.DW
2.Ranch	6.Contemp	10.BERM
3.R Ranch	7.Seasonal	11.COMM &
4.Cape	8.Primitiv	12.
Dwelling Units	**1**	
Other Units	**0**	
Stories	**5 One & 3/4 Story**	
1.1	4.1.5	7.3.5
2.2	5.1.75	8.
3.3	6.2.5	9.
Exterior Walls	**8 AL/Vinyl**	
1.Clapboar	5.T-111	9.Cem.Boar
2.WD.SH.	6.BR/Stone	10.Log
3.Compos.	7.Novelty	11.Other
4.ASB/ASP	8.AL/Vinyl	12.BLOCK
Roof Surface	**1 Asphalt Shingles**	
1.Asphalt	4.Composit	7.Metal RS
2.Slate	5.Wood	8.
3.Metal LC	6.Other	9.
SF Masonry Trim	**0**	
BUILDING USE	**0**	
OPEN-4-CUSTOM	**0**	
Year Built	**1900**	
Year Remodeled	**1969**	
Foundation	**3 Brick &/or Stone**	
1.Concrete	4.Wood	7.DirtFlr
2.C Block	5.Slab	8.
3.Br/Stone	6.Piers	9.
Basement	**4 Full Basement**	
1.1/4 Bmt	4.Full Bmt	7.
2.1/2 Bmt	5.Crawl	8.
3.3/4 Bmt	6.1stFlUnf	9.None
Bsmt Gar # Cars	**0**	
Wet Basement	**1 Dry Basement**	
1.Dry	4.Dirt/Dry	7.
2.Damp	5.Dirt/Dmp	8.
3.Wet	6.Dirt/Wet	9.

SF Bsmt Living	**0**	
Fin Bsmt Grade	**0 0**	
Electrical-Amps	**0**	
Heat Type	**100% 1 Hot Water BB**	
1.HWBB	5.FWA	9.No Heat
2.Radiator	6.GravWA	10.RIN/MON
3.RadFloor	7.Electric	11.
4.Steam	8.Fl/Wall	12.
Cool Type	**0% 9 None**	
1.Central	4.W&C Air	7.
2.Evapor	5.	8.
3.H Pump	6.	9.None
Kitchen Style	**2 Typical**	
1.Good	4.Obsolete	7.
2.Typical	5.	8.
3.Old Type	6.	9.None
Bath(s) Style	**2 Typical Bath(s)**	
1.Good	4.Obsolete	7.
2.Typical	5.	8.
3.Old Type	6.	9.None
# Rooms	**8**	
# Bedrooms	**4**	
# Full Baths	**1**	
# Half Baths	**0**	
# Addn Fixtures	**2**	
# Fireplaces	**0**	

TRIO Software
A Division of Harris Computer Systems

Layout	**1 Typical**	
1.Typical	4.(-) BR	7.
2.Inadeq	5.(-) BRs	8.
3.Poor	6.	9.
Attic	**9 None**	
1.1/4 Fin	4.Full Fin	7.
2.1/2 Fin	5.Fl/Stair	8.
3.3/4 Fin	6.1/2Fl/St	9.None
Insulation	**1 Full**	
1.Full	4.Minimal	7.
2.Heavy	5.Partial	8.
3.Capped	6.	9.None
Unfinished %	**0%**	
Grade & Factor	**3 Average 110%**	
1.E Grade	4.B Grade	7.AA
2.D Grade	5.A Grade	8.AAAA Gra
3.C Grade	6.A+	9.Same
SQFT (Footprint)	**667**	
Condition	**5 Above Average**	
1.Poor	4.Avg	7.V G
2.Fair	5.Avg+	8.Exc
3.Avg-	6.Good	9.Same
Phys. % Good	**0%**	
Funct. % Good	**100%**	
Functional Code	**9 None**	
1.Incomp	4.Small Sl	7.Layout
2.Overbuil	5.CDU	8.Other
3.Delap	6.Style	9.None
Econ. % Good	**100%**	
Economic Code	**None**	
0.None	3.No Power	9.None
1.Location	4.Generate	8.
2.Encroach	5.Misc	9.
Entrance Code	**1 Interior Inspect**	
1.Interior	4.Vacant	7.
2.Refusal	5.Estimate	8.
3.Informed	6.	9.
Information Code	**1 Owner**	
1.Owner	4.Agent	7.
2.Relative	5.Estimate	8.
3.Tenant	6.Other	9.

SHED 17X6=102

GAR 17X25=425

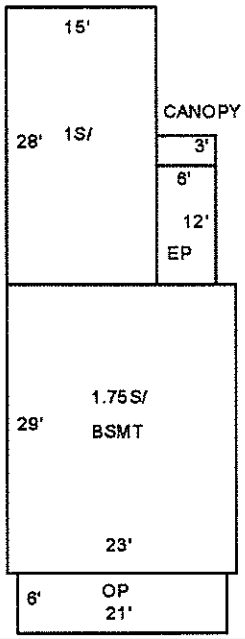

Date Inspected 8-29-2012

Additions, Outbuildings & Improvements

Type	Year	Units	Grade	Cond	Phys.	Funct.	Sound Value
21 Open Frame	0	126	0 0	0	0 %	0 %	
1 ONE STORY	0	420	0 0	0	0 %	0 %	
22 Encl Frame Porch	0	72	0 0	0	0 %	0 %	
61 Canopy	0	18	0 0	0	0 %	0 %	
24 Frame Shed	1975	102	3 100	5	0 %	100 %	
23 Frame Garage	1975	425	3 100	5	0 %	100 %	
					%	%	
					%	%	
					%	%	
					%	%	

1.ONE STORY FRAM
2.TWO STORY FRAM
3.THREE STORY FR
4.1 & 1/2 STORY
5.1 & 3/4 STORY
6.2 & 1/2 STORY
21.Open Frame Por
22.Encl Frame Por
23.Frame Garage
24.Frame Shed
25.Frame Bay Wind
26.1SFr Overhang
27.Unfin Basement
28.Unfinished Att
29.Finished Attic

Map Lot U04-034 Account 203 Location 13 BERRY AVENUE Card 1 Of 1 8-23-2016

AUSTIN, PATRICK A. &
AMY L.
13 BERRY AV

LISBON FALLS ME 04252
B4433P212

Inspection Witnessed By:

X Date

No./Date	Description	Date Insp.

Notes:
0117*0130

LISBON

Property Data

Neighborhood **25 LISBON FALLS**

Tree Growth Year 0

TG MGT PLAN DATE 0

BLDG PERMIT YEAR 0

Zone/Land Use **1 GENERAL RESIDENTIAL**

Secondary Zone

Topography **1 Level**

1.Level	4.Below St	7.Steep
2.Rolling	5.Low	8.
3.Above St	6.Wet	9.

Utilities **1 All Public**

1.Public	4.Dr Well	7.WELL & SEP
2.Water	5.Oth Prv Wa	8.HoldingTan
3.Sewer	6.Septic	9.P WTR/SEPT

Street **1 Public Paved**

1.PubPaved	4.PrivGrav	7.No Road
2.PrivPavd	5.R/W	8.No Legal
3.PubGravl	6.Long R/W	9.LandLkd

Interior Inspection 0

CHANGE YR 0

Sale Data

Sale Date

Price

Sale Type

1.Land	4.MOHOland	7.
2.L & B	5.MOHOw/o	8.
3.Building	6.	9.Distress

Financing

1.Convent	4.Seller	7.
2.FHA/VA	5.Private	8.
3.Assumed	6.Cash	9.Unknown

Validity

1.Valid	4.Split	7.Changes
2.Related	5.Partial	8.Other
3.Distress	6.Exempt	9.ABUTTER

Verified

1.Buyer	4.Agent	7.Family
2.Seller	5.Pub Rec	8.Other
3.Lender	6.MLS	9.

Assessment Record

Year	Land	Buildings	Exempt	Total
2009	24,660	69,180	7,280	86,560
2010	32,600	91,300	8,000	115,900
2011	32,600	91,300	8,300	115,600
2013	32,600	91,300	8,500	115,400
2015	32,600	91,300	8,700	115,200
2016	28,900	159,600	15,000	173,500

Land Data

	Type	Effective Frontage	Effective Depth	Influence Factor	Influence Code
Front Foot					
11.Primary Lot				%	
12.Additional I				%	
13.Additional II				%	
14.Additional III				%	
15.Additional IV				%	
				%	
				%	
Square Foot		**Square Feet**			
16.Primary Lot				%	
17.Additional I				%	
18.Additional II				%	
19.Additional III				%	
20.Additional IV				%	
				%	
				%	
Fract. Acre		**Acreage/Sites**			
21.HOMESITE	21	0.35		100 %	0
22.COMMERCIAL SIT				%	
23.INDUSTRIAL SIT				%	
Acres				%	
27.REAR 1-5				%	
28.REAR 6-10				%	
29.REAR 11-20				%	
30.REAR 21 +				%	
34.Farmland SW					
35.Farmland MW					

Total Acreage 0.35

Influence Codes

1.VACANCY
2.Excess Frtg
3.Topography
4.Size/Shape
5.Access
6.Restriction
7.Access/Topo
8.ENV-OPEN SPACE
9.Fract Share
Acres
36.Farmland HW
37.T G Softwood
38.T G Mixed Woo
39.T G Hardwood
40.Gravel Pit
41.RP/Wetland/Was
42.Leased or MH S
43.Condo Site
44.SITE IMPROVEME
46.Waste
47.Common Land
48.PRIME COMM LOT
49.SECONDARY COMM
50.MARGINAL COMM
51.UTILITY ROW
52.TOWER SITE
53.PASTURE

LISBON

Map Lot U04-034 | Account 203 | Location 13 BERRY AVENUE | Card 1 Of 1 | 8-23-2016

Building Style **1 Conventional**		
1.Conv.	5.Garrison	9.DW
2.Ranch	6.Contemp	10.BERM
3.R Ranch	7.Seasonal	11.COMM &
4.Cape	8.Primitiv	12.
Dwelling Units **1**		
Other Units **0**		
Stories **2 Two Story**		
1.1	4.1.5	7.3.5
2.2	5.1.75	8.
3.3	6.2.5	9.
Exterior Walls **8 AL/Vinyl**		
1.Clapboar	5.T-111	9.Cem.Boar
2.WD.SH.	6.BR/Stone	10.Log
3.Compos.	7.Novelty	11.Other
4.ASB/ASP	8.AL/Vinyl	12.BLOCK
Roof Surface **1 Asphalt Shingles**		
1.Asphalt	4.Composit	7.Metal RS
2.Slate	5.Wood	8.
3.Metal LC	6.Other	9.
SF Masonry Trim **0**		
BUILDING USE **0**		
OPEN-4-CUSTOM **0**		
Year Built **1910**		
Year Remodeled **1999**		
Foundation **3 Brick &/or Stone**		
1.Concrete	4.Wood	7.DirtFlr
2.C Block	5.Slab	8.
3.Br/Stone	6.Piers	9.
Basement **4 Full Basement**		
1.1/4 Bmt	4.Full Bmt	7.
2.1/2 Bmt	5.Crawl	8.
3.3/4 Bmt	6.1stFlUnf	9.None
Bsmt Gar # Cars **0**		
Wet Basement **2 Damp Basement**		
1.Dry	4.Dirt/Dry	7.
2.Damp	5.Dirt/Dmp	8.
3.Wet	6.Dirt/Wet	9.

SF Bsmt Living **0**		
Fin Bsmt Grade **0 0**		
Electrical-Amps **0**		
Heat Type **100%** **1 Hot Water BB**		
1.HWBB	5.FWA	9.No Heat
2.Radiator	6.GravWA	10.RIN/MON
3.RadFloor	7.Electric	11.
4.Steam	8.Fl/Wall	12.
Cool Type **0%** **9 None**		
1.Central	4.W&C Air	7.
2.Evapor	5.	8.
3.H Pump	6.	9.None
Kitchen Style **1 Good**		
1.Good	4.Obsolete	7.
2.Typical	5.	8.
3.Old Type	6.	9.None
Bath(s) Style **1 Good**		
1.Good	4.Obsolete	7.
2.Typical	5.	8.
3.Old Type	6.	9.None
# Rooms **10**		
# Bedrooms **4**		
# Full Baths **2**		
# Half Baths **0**		
# Addn Fixtures **0**		
# Fireplaces **0**		

TRIO Software
A Division of Harris Computer Systems

Layout **1 Typical**		
1.Typical	4.(-) BR	7.
2.Inadeq	5.(-) BRs	8.
3.Poor	6.	9.
Attic **9 None**		
1.1/4 Fin	4.Full Fin	7.
2.1/2 Fin	5.Fl/Stair	8.
3.3/4 Fin	6.1/2Fl/St	9.None
Insulation **4 Minimal**		
1.Full	4.Minimal	7.
2.Heavy	5.Partial	8.
3.Capped	6.	9.None
Unfinished % **0%**		
Grade & Factor **3 Average 100%**		
1.E Grade	4.B Grade	7.AA
2.D Grade	5.A Grade	8.AAAA Gra
3.C Grade	6.A+	9.Same
SQFT (Footprint) **696**		
Condition **6 Good**		
1.Poor	4.Avg	7.V G
2.Fair	5.Avg+	8.Exc
3.Avg-	6.Good	9.Same
Phys. % Good **0%**		
Funct. % Good **100%**		
Functional Code **9 None**		
1.Incomp	4.Small Si	7.Layout
2.Overbuil	5.CDU	8.Other
3.Delap	6.Style	9.None
Econ. % Good **100%**		
Economic Code **None**		
0.None	3.No Power	9.None
1.Location	4.Generate	8.
2.Encroach	5.Misc	9.
Entrance Code **1 Interior Inspect**		
1.Interior	4.Vacant	7.
2.Refusal	5.Estimate	8.
3.Informed	6.	9.
Information Code **1 Owner**		
1.Owner	4.Agent	7.
2.Relative	5.Estimate	8.
3.Tenant	6.Other	9.

1.5 GAR 40X28=1120

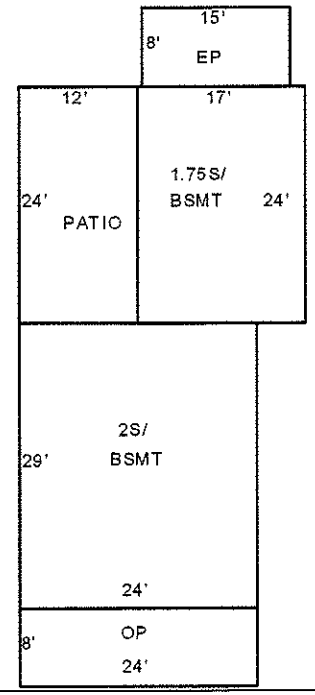

Date Inspected 9-13-2012

Additions, Outbuildings & Improvements

Type	Year	Units	Grade	Cond	Phys.	Funct.	Sound Value
21 Open Frame	0	192	0 0	0	0 %	0 %	
62 Patio	0	288	0 0	0	0 %	0 %	
15 1.75 Story/BSMT	0	408	0 0	0	0 %	0 %	
22 Encl Frame Porch	0	120	3 110	4	0 %	100 %	
77 1.50 ST	2003	1120	4 100	4	0 %	100 %	
					%	%	
					%	%	
					%	%	
					%	%	
					%	%	

1.ONE STORY FRAM
2.TWO STORY FRAM
3.THREE STORY FR
4.1 & 1/2 STORY
5.1 & 3/4 STORY
6.2 & 1/2 STORY
21.Open Frame Por
22.Encl Frame Por
23.Frame Garage
24.Frame Shed
25.Frame Bay Wind
26.1SFr Overhang
27.Unfin Basement
28.Unfinished Att
29.Finished Attic

Map Lot U04-035 | Account 2949 | Location 2 SOUTH STREET | Card 1 Of 1 | 8-23-2016

HILDONEN, STEPHEN W. &
MARY R.
2 SOUTH ST

LISBON FALLS ME 04252
B1831P285

Inspection Witnessed By:

X Date

No./Date	Description	Date Insp.

Notes:
0117*0140

LISBON

Property Data

Neighborhood **25 LISBON FALLS**

Tree Growth Year **0**

TG MGT PLAN DATE **0**

BLDG PERMIT YEAR **0**

Zone/Land Use **1 GENERAL RESIDENTIAL**

Secondary Zone

Topography **1 Level**

1.Level	4.Below St	7.Steep
2.Rolling	5.Low	8.
3.Above St	6.Wet	9.

Utilities **1 All Public**

1.Public	4.Dr Well	7.WELL & SEP
2.Water	5.Oth Prv Wa	8.HoldingTan
3.Sewer	6.Septic	9.P WTR/SEPT

Street **1 Public Paved**

1.PubPaved	4.PrivGrav	7.No Road
2.PrivPavd	5.R/W	8.No Legal
3.PubGravl	6.Long R/W	9.LandLkd

Interior Inspection **0**

CHANGE YR **0**

Sale Data

Sale Date

Price

Sale Type

1.Land	4.MOHOland	7.
2.L & B	5.MOHOw/o	8.
3.Building	6.	9.Distress

Financing

1.Convent	4.Seller	7.
2.FHA/VA	5.Private	8.
3.Assumed	6.Cash	9.Unknown

Validity

1.Valid	4.Split	7.Changes
2.Related	5.Partial	8.Other
3.Distress	6.Exempt	9.ABUTTER

Verified

1.Buyer	4.Agent	7.Family
2.Seller	5.Pub Rec	8.Other
3.Lender	6.MLS	9.

Assessment Record

Year	Land	Buildings	Exempt	Total
2009	25,130	56,930	7,280	74,780
2010	33,200	75,100	8,000	100,300
2011	33,200	75,100	8,300	100,000
2013	33,200	75,100	8,500	99,800
2015	33,200	75,100	8,700	99,600
2016	30,700	133,700	15,000	149,400

Land Data

Front Foot	Type	Effective Frontage	Effective Depth	Influence Factor	Influence Code
11.Primary Lot				%	
12.Additional I				%	
13.Additional II				%	
14.Additional III				%	
15.Additional IV				%	
				%	
				%	
Square Foot		**Square Feet**			
16.Primary Lot				%	
17.Additional I				%	
18.Additional II				%	
19.Additional III				%	
20.Additional IV				%	
				%	
				%	
Fract. Acre		**Acreage/Sites**			
21.HOMESITE	21	0.64		100 %	0
22.COMMERCIAL SIT				%	
23.INDUSTRIAL SIT				%	
Acres				%	
27.REAR 1-5				%	
28.REAR 6-10				%	
29.REAR 11-20				%	
30.REAR 21 +				%	
34.Farmland SW					
35.Farmland MW					

Total Acreage 0.64

Influence Codes

1.VACANCY
2.Excess Frtg
3.Topography
4.Size/Shape
5.Access
6.Restriction
7.Access/Topo
8.ENV-OPEN SPACE
9.Fract Share
Acres
36.Farmland HW
37.T G Softwood
38.T G Mixed Woo
39.T G Hardwood
40.Gravel Pit
41.RP/Wetland/Was
42.Leased or MH S
43.Condo Site
44.SITE IMPROVEME
46.Waste
47.Common Land
48.PRIME COMM LOT
49.SECONDARY COMM
50.MARGINAL COMM
51.UTILITY ROW
52.TOWER SITE
53.PASTURE

LISBON

Map Lot U04-035 | Account 2949 | Location 2 SOUTH STREET | Card 1 Of 1 | 8-23-2016

Building Style	1 Conventional	
1.Conv.	5.Garrison	9.DW
2.Ranch	6.Contemp	10.BERM
3.R Ranch	7.Seasonal	11.COMM &
4.Cape	8.Primitiv	12.
Dwelling Units	1	
Other Units	0	
Stories	2 Two Story	
1.1	4.1.5	7.3.5
2.2	5.1.75	8.
3.3	6.2.5	9.
Exterior Walls	8 AL/Vinyl	
1.Clapboar	5.T-111	9.Cem.Boar
2.WD.SH.	6.BR/Stone	10.Log
3.Compos.	7.Novelty	11.Other
4.ASB/ASP	8.AL/Vinyl	12.BLOCK
Roof Surface	3 Metal LC	
1.Asphalt	4.Composit	7.Metal RS
2.Slate	5.Wood	8.
3.Metal LC	6.Other	9.
SF Masonry Trim	0	
BUILDING USE	0	
OPEN-4-CUSTOM	0	
Year Built	1930	
Year Remodeled	0	
Foundation	2 Concrete Block	
1.Concrete	4.Wood	7.DirtFlr
2.C Block	5.Slab	8.
3.Br/Stone	6.Piers	9.
Basement	4 Full Basement	
1.1/4 Bmt	4.Full Bmt	7.
2.1/2 Bmt	5.Crawl	8.
3.3/4 Bmt	6.1stFlUnf	9.None
Bsmt Gar # Cars	0	
Wet Basement	2 Damp Basement	
1.Dry	4.Dirt/Dry	7.
2.Damp	5.Dirt/Dmp	8.
3.Wet	6.Dirt/Wet	9.

SF Bsmt Living	0	
Fin Bsmt Grade	0 0	
Electrical-Amps	0	
Heat Type	100%	1 Hot Water BB
1.HWBB	5.FWA	9.No Heat
2.Radiator	6.GravWA	10.RIN/MON
3.RadFloor	7.Electric	11.
4.Steam	8.Fl/Wall	12.
Cool Type	0%	9 None
1.Central	4.W&C Air	7.
2.Evapor	5.	8.
3.H Pump	6.	9.None
Kitchen Style	2 Typical	
1.Good	4.Obsolete	7.
2.Typical	5.	8.
3.Old Type	6.	9.None
Bath(s) Style	2 Typical Bath(s)	
1.Good	4.Obsolete	7.
2.Typical	5.	8.
3.Old Type	6.	9.None
# Rooms	6	
# Bedrooms	4	
# Full Baths	1	
# Half Baths	1	
# Addn Fixtures	0	
# Fireplaces	1	

TRIO Software
A Division of Harris Computer Systems

Layout	1 Typical	
1.Typical	4.(-) BR	7.
2.Inadeq	5.(-) BRs	8.
3.Poor	6.	9.
Attic	5 Floor/Stairs	
1.1/4 Fin	4.Full Fin	7.
2.1/2 Fin	5.Fl/Stair	8.
3.3/4 Fin	6.1/2Fl/St	9.None
Insulation	1 Full	
1.Full	4.Minimal	7.
2.Heavy	5.Partial	8.
3.Capped	6.	9.None
Unfinished %	0%	
Grade & Factor	3 Average 110%	
1.E Grade	4.B Grade	7.AA
2.D Grade	5.A Grade	8.AAAA Gra
3.C Grade	6.A+	9.Same
SQFT (Footprint)	988	
Condition	5 Above Average	
1.Poor	4.Avg	7.V G
2.Fair	5.Avg+	8.Exc
3.Avg-	6.Good	9.Same
Phys. % Good	0%	
Funct. % Good	100%	
Functional Code	9 None	
1.Incomp	4.Small Si	7.Layout
2.Overbuil	5.CDU	8.Other
3.Delap	6.Style	9.None
Econ. % Good	100%	
Economic Code	None	
0.None	3.No Power	9.None
1.Location	4.Generate	8.
2.Encroach	5.Misc	9.
Entrance Code	3 Information Only	
1.Interior	4.Vacant	7.
2.Refusal	5.Estimate	8.
3.Informed	6.	9.
Information Code	1 Owner	
1.Owner	4.Agent	7.
2.Relative	5.Estimate	8.
3.Tenant	6.Other	9.

GAR 24X24=576

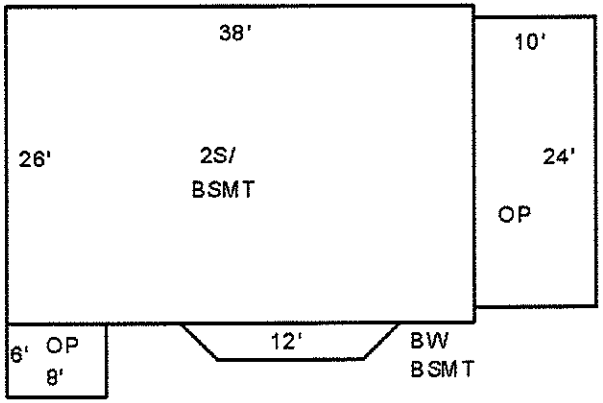

Date Inspected 8-29-2012

Additions, Outbuildings & Improvements

Type	Year	Units	Grade	Cond	Phys.	Funct.	Sound Value
21 Open Frame	0	48	0 0	0	0 %	0 %	
35 1S BAY	0	45	0 0	0	0 %	0 %	
21 Open Frame	0	240	0 0	0	0 %	0 %	
23 Frame Garage	2010	576	3 100	4	0 %	100 %	
					%	%	
					%	%	
					%	%	
					%	%	
					%	%	
					%	%	

1.ONE STORY FRAM
2.TWO STORY FRAM
3.THREE STORY FR
4.1 & 1/2 STORY
5.1 & 3/4 STORY
6.2 & 1/2 STORY
21.Open Frame Por
22.Encl Frame Por
23.Frame Garage
24.Frame Shed
25.Frame Bay Wind
26.1SFr Overhang
27.Unfin Basement
28.Unfinished Att
29.Finished Attic

Map Lot U04-035-A | Account 4445 | Location 33 VINING STREET | Card 1 Of 1 | 8-23-2016

MERCIER, ANTHONY D.

33 VINING ST

LISBON FALLS ME 04252
B3320P230

Inspection Witnessed By:

X Date

No./Date	Description	Date Insp.

Notes:
0120*0117

LISBON

Property Data

Neighborhood **25 LISBON FALLS**

Tree Growth Year 0

TG MGT PLAN DATE 0

BLDG PERMIT YEAR 0

Zone/Land Use **1 GENERAL RESIDENTIAL**

Secondary Zone

Topography **1 Level**

1.Level	4.Below St	7.Steep
2.Rolling	5.Low	8.
3.Above St	6.Wet	9.

Utilities **1 All Public**

1.Public	4.Dr Well	7.WELL & SEP
2.Water	5.Oth Prv Wa	8.HoldingTan
3.Sewer	6.Septic	9.P WTR/SEPT

Street **1 Public Paved**

1.PubPaved	4.PrivGrav	7.No Road
2.PrivPavd	5.R/W	8.No Legal
3.PubGravl	6.Long R/W	9.LandLkd

Interior Inspection 0

CHANGE YR 0

Sale Data

Sale Date

Price

Sale Type

1.Land	4.MOHOland	7.
2.L & B	5.MOHOw/o	8.
3.Building	6.	9.Distress

Financing

1.Convent	4.Seller	7.
2.FHA/VA	5.Private	8.
3.Assumed	6.Cash	9.Unknown

Validity

1.Valid	4.Split	7.Changes
2.Related	5.Partial	8.Other
3.Distress	6.Exempt	9.ABUTTER

Verified

1.Buyer	4.Agent	7.Family
2.Seller	5.Pub Rec	8.Other
3.Lender	6.MLS	9.

Assessment Record

Year	Land	Buildings	Exempt	Total
2009	17,780	62,260	7,280	72,760
2010	23,500	82,200	8,000	97,700
2011	23,500	82,200	8,300	97,400
2013	23,500	83,500	8,500	98,500
2015	23,500	83,500	8,700	98,300
2016	28,600	77,300	15,000	90,900

Land Data

Front Foot	Type	Effective Frontage	Effective Depth	Influence Factor	Influence Code
11.Primary Lot				%	
12.Additional I				%	
13.Additional II				%	
14.Additional III				%	
15.Additional IV				%	
				%	
				%	
Square Foot		**Square Feet**			
16.Primary Lot				%	
17.Additional I				%	
18.Additional II				%	
19.Additional III				%	
20.Additional IV				%	
				%	
				%	
Fract. Acre		**Acreage/Sites**			
21.HOMESITE	21	0.32		100 %	0
22.COMMERCIAL SIT				%	
23.INDUSTRIAL SIT				%	
Acres				%	
27.REAR 1-5				%	
28.REAR 6-10				%	
29.REAR 11-20				%	
30.REAR 21 +				%	
34.Farmland SW					
35.Farmland MW					

Total Acreage 0.32

Influence Codes

1.VACANCY
2.Excess Frtg
3.Topography
4.Size/Shape
5.Access
6.Restriction
7.Access/Topo
8.ENV-OPEN SPACE
9.Fract Share
Acres
36.Farmland HW
37.T G Softwood
38.T G Mixed Woo
39.T G Hardwood
40.Gravel Pit
41.RP/Wetland/Was
42.Leased or MH S
43.Condo Site
44.SITE IMPROVEME
46.Waste
47.Common Land
48.PRIME COMM LOT
49.SECONDARY COMM
50.MARGINAL COMM
51.UTILITY ROW
52.TOWER SITE
53.PASTURE

LISBON

Map Lot U04-035-A | Account 4445 | Location 33 VINING STREET | Card 1 Of 1 | 8-23-2016

Building Style **2 Ranch**		
1.Conv.	5.Garrison	9.DW
2.Ranch	6.Contemp	10.BERM
3.R Ranch	7.Seasonal	11.COMM &
4.Cape	8.Primitiv	12.
Dwelling Units **1**		
Other Units **0**		
Stories **1 One Story**		
1.1	4.1.5	7.3.5
2.2	5.1.75	8.
3.3	6.2.5	9.
Exterior Walls **3 Composition**		
1.Clapboar	5.T-111	9.Cem.Boar
2.WD.SH.	6.BR/Stone	10.Log
3.Compos.	7.Novelty	11.Other
4.ASB/ASP	8.AL/Vinyl	12.BLOCK
Roof Surface **1 Asphalt Shingles**		
1.Asphalt	4.Composit	7.Metal RS
2.Slate	5.Wood	8.
3.Metal LC	6.Other	9.
SF Masonry Trim **0**		
BUILDING USE **0**		
OPEN-4-CUSTOM **0**		
Year Built **1952**		
Year Remodeled **0**		
Foundation **1 Concrete**		
1.Concrete	4.Wood	7.DirtFlr
2.C Block	5.Slab	8.
3.Br/Stone	6.Piers	9.
Basement **4 Full Basement**		
1.1/4 Bmt	4.Full Bmt	7.
2.1/2 Bmt	5.Crawl	8.
3.3/4 Bmt	6.1stFlUnf	9.None
Bsmt Gar # Cars **0**		
Wet Basement **1 Dry Basement**		
1.Dry	4.Dirt/Dry	7.
2.Damp	5.Dirt/Dmp	8.
3.Wet	6.Dirt/Wet	9.

SF Bsmt Living **0**		
Fin Bsmt Grade **0 0**		
Electrical-Amps **0**		
Heat Type **100%** **5 Forced Warm Air**		
1.HWBB	5.FWA	9.No Heat
2.Radiator	6.GravWA	10.RIN/MON
3.RadFloor	7.Electric	11.
4.Steam	8.Fl/Wall	12.
Cool Type **0%** **9 None**		
1.Central	4.W&C Air	7.
2.Evapor	5.	8.
3.H Pump	6.	9.None
Kitchen Style **2 Typical**		
1.Good	4.Obsolete	7.
2.Typical	5.	8.
3.Old Type	6.	9.None
Bath(s) Style **2 Typical Bath(s)**		
1.Good	4.Obsolete	7.
2.Typical	5.	8.
3.Old Type	6.	9.None
# Rooms **5**		
# Bedrooms **2**		
# Full Baths **1**		
# Half Baths **0**		
# Addn Fixtures **0**		
# Fireplaces **1**		

TRIO Software
A Division of Harris Computer Systems

Layout **1 Typical**		
1.Typical	4.(-) BR	7.
2.Inadeq	5.(-) BRs	8.
3.Poor	6.	9.
Attic **9 None**		
1.1/4 Fin	4.Full Fin	7.
2.1/2 Fin	5.Fl/Stair	8.
3.3/4 Fin	6.1/2Fl/St	9.None
Insulation **1 Full**		
1.Full	4.Minimal	7.
2.Heavy	5.Partial	8.
3.Capped	6.	9.None
Unfinished % **0%**		
Grade & Factor **3 Average 100%**		
1.E Grade	4.B Grade	7.AA
2.D Grade	5.A Grade	8.AAAA Gra
3.C Grade	6.A+	9.Same
SQFT (Footprint) **1120**		
Condition **5 Above Average**		
1.Poor	4.Avg	7.V G
2.Fair	5.Avg+	8.Exc
3.Avg-	6.Good	9.Same
Phys. % Good **0%**		
Funct. % Good **100%**		
Functional Code **9 None**		
1.Incomp	4.Small Si	7.Layout
2.Overbuil	5.CDU	8.Other
3.Delap	6.Style	9.None
Econ. % Good **100%**		
Economic Code **None**		
0.None	3.No Power	9.None
1.Location	4.Generate	8.
2.Encroach	5.Misc	9.
Entrance Code **5 Estimated**		
1.Interior	4.Vacant	7.
2.Refusal	5.Estimate	8.
3.Informed	6.	9.
Information Code **5 Estimate**		
1.Owner	4.Agent	7.
2.Relative	5.Estimate	8.
3.Tenant	6.Other	9.

SHED 8X10=80

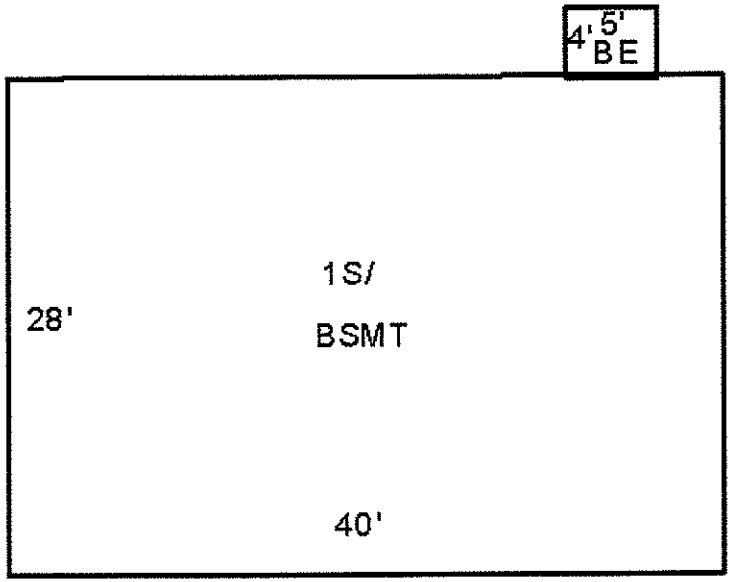

Date Inspected 8-29-2012

Additions, Outbuildings & Improvements

Type	Year	Units	Grade	Cond	Phys.	Funct.	Sound Value
90 BSMT ENTRY.....	1980	20	4 100	4	0 %	100 %	
24 Frame Shed	1970	80	2 100	3	0 %	100 %	
					%	%	
					%	%	
					%	%	
					%	%	
					%	%	
					%	%	
					%	%	
					%	%	

1.ONE STORY FRAM
2.TWO STORY FRAM
3.THREE STORY FR
4.1 & 1/2 STORY
5.1 & 3/4 STORY
6.2 & 1/2 STORY
21.Open Frame Por
22.Encl Frame Por
23.Frame Garage
24.Frame Shed
25.Frame Bay Wind
26.1SFr Overhang
27.Unfin Basement
28.Unfinished Att
29.Finished Attic

Map Lot U04-035-B | Account 4728 | Location 37 VINING STREET | Card 1 Of 1 | 8-23-2016

MYERS, GLEN

37 VINING ST

LISBON FALLS ME 04252
B3469P151

Property Data

Neighborhood **25 LISBON FALLS**

Tree Growth Year 0

TG MGT PLAN DATE 0

BLDG PERMIT YEAR 0

Zone/Land Use **2 LIMITED RESIDENTIAL**

Secondary Zone

Topography **1 Level**

1.Level	4.Below St	7.Steep
2.Rolling	5.Low	8.
3.Above St	6.Wet	9.

Utilities **1 All Public**

1.Public	4.Dr Well	7.WELL & SEP
2.Water	5.Oth Prv Wa	8.HoldingTan
3.Sewer	6.Septic	9.P WTR/SEPT

Street **1 Public Paved**

1.PubPaved	4.PrivGrav	7.No Road
2.PrivPavd	5.R/W	8.No Legal
3.PubGravl	6.Long R/W	9.LandLkd

Interior Inspection 0

CHANGE YR 0

Sale Data

Sale Date

Price

Sale Type

1.Land	4.MOHOland	7.
2.L & B	5.MOHOw/o	8.
3.Building	6.	9.Distress

Financing

1.Convent	4.Seller	7.
2.FHA/VA	5.Private	8.
3.Assumed	6.Cash	9.Unknown

Validity

1.Valid	4.Split	7.Changes
2.Related	5.Partial	8.Other
3.Distress	6.Exempt	9.ABUTTER

Verified

1.Buyer	4.Agent	7.Family
2.Seller	5.Pub Rec	8.Other
3.Lender	6.MLS	9.

Assessment Record

Year	Land	Buildings	Exempt	Total
2009	26,210	52,340	7,280	71,270
2010	34,600	69,100	8,000	95,700
2011	34,600	69,100	8,300	95,400
2013	34,600	69,100	8,500	95,200
2015	34,600	68,420	8,700	94,320
2016	35,600	45,100	15,000	65,700

Land Data

	Type	Effective Frontage	Effective Depth	Influence Factor	Influence Code
Front Foot					
11.Primary Lot				%	
12.Additional I				%	
13.Additional II				%	
14.Additional III				%	
15.Additional IV				%	
				%	
				%	
Square Foot		**Square Feet**			
16.Primary Lot				%	
17.Additional I				%	
18.Additional II				%	
19.Additional III				%	
20.Additional IV				%	
				%	
				%	
Fract. Acre		**Acreage/Sites**			
21.HOMESITE	21	1.00		100 %	0
22.COMMERCIAL SIT				%	
23.INDUSTRIAL SIT				%	
Acres				%	
27.REAR 1-5				%	
28.REAR 6-10				%	
29.REAR 11-20				%	
30.REAR 21 +				%	
34.Farmland SW					
35.Farmland MW					

Total Acreage 1.00

Influence Codes

1.VACANCY
2.Excess Frtg
3.Topography
4.Size/Shape
5.Access
6.Restriction
7.Access/Topo
8.ENV-OPEN SPACE
9.Fract Share
Acres
36.Farmland HW
37.T G Softwood
38.T G Mixed Woo
39.T G Hardwood
40.Gravel Pit
41.RP/Wetland/Was
42.Leased or MH S
43.Condo Site
44.SITE IMPROVEME
46.Waste
47.Common Land
48.PRIME COMM LOT
49.SECONDARY COMM
50.MARGINAL COMM
51.UTILITY ROW
52.TOWER SITE
53.PASTURE

Inspection Witnessed By:

X Date

No./Date	Description	Date Insp.

Notes:
0141*0243

LISBON

LISBON

Map Lot U04-035-B | Account 4728 | Location 37 VINING STREET | Card 1 Of 1 | 8-23-2016

Building Style **1 Conventional**		
1.Conv.	5.Garrison	9.DW
2.Ranch	6.Contemp	10.BERM
3.R Ranch	7.Seasonal	11.COMM &
4.Cape	8.Primitiv	12.
Dwelling Units **1**		
Other Units **0**		
Stories **1 One Story**		
1.1	4.1.5	7.3.5
2.2	5.1.75	8.
3.3	6.2.5	9.
Exterior Walls **7 Novelty**		
1.Clapboar	5.T-111	9.Cem.Boar
2.WD.SH.	6.BR/Stone	10.Log
3.Compos.	7.Novelty	11.Other
4.ASB/ASP	8.AL/Vinyl	12.BLOCK
Roof Surface **1 Asphalt Shingles**		
1.Asphalt	4.Composit	7.Metal RS
2.Slate	5.Wood	8.
3.Metal LC	6.Other	9.
SF Masonry Trim **0**		
BUILDING USE **0**		
OPEN-4-CUSTOM **0**		
Year Built **1951**		
Year Remodeled **0**		
Foundation **1 Concrete**		
1.Concrete	4.Wood	7.DirtFlr
2.C Block	5.Slab	8.
3.Br/Stone	6.Piers	9.
Basement **4 Full Basement**		
1.1/4 Bmt	4.Full Bmt	7.
2.1/2 Bmt	5.Crawl	8.
3.3/4 Bmt	6.1stFlUnf	9.None
Bsmt Gar # Cars **0**		
Wet Basement **3 Wet Basement**		
1.Dry	4.Dirt/Dry	7.
2.Damp	5.Dirt/Dmp	8.
3.Wet	6.Dirt/Wet	9.

SF Bsmt Living **0**		
Fin Bsmt Grade **0 0**		
Electrical-Amps **0**		
Heat Type **100%** **1 Hot Water BB**		
1.HWBB	5.FWA	9.No Heat
2.Radiator	6.GravWA	10.RIN/MON
3.RadFloor	7.Electric	11.
4.Steam	8.Fl/Wall	12.
Cool Type **0%** **9 None**		
1.Central	4.W&C Air	7.
2.Evapor	5.	8.
3.H Pump	6.	9.None
Kitchen Style **2 Typical**		
1.Good	4.Obsolete	7.
2.Typical	5.	8.
3.Old Type	6.	9.None
Bath(s) Style **2 Typical Bath(s)**		
1.Good	4.Obsolete	7.
2.Typical	5.	8.
3.Old Type	6.	9.None
# Rooms **5**		
# Bedrooms **1**		
# Full Baths **1**		
# Half Baths **0**		
# Addn Fixtures **0**		
# Fireplaces **0**		

TRIO Software
A Division of Harris Computer Systems

Layout **1 Typical**		
1.Typical	4.(-) BR	7.
2.Inadeq	5.(-) BRs	8.
3.Poor	6.	9.
Attic **9 None**		
1.1/4 Fin	4.Full Fin	7.
2.1/2 Fin	5.Fl/Stair	8.
3.3/4 Fin	6.1/2Fl/St	9.None
Insulation **1 Full**		
1.Full	4.Minimal	7.
2.Heavy	5.Partial	8.
3.Capped	6.	9.None
Unfinished % **0%**		
Grade & Factor **3 Average 100%**		
1.E Grade	4.B Grade	7.AA
2.D Grade	5.A Grade	8.AAAA Gra
3.C Grade	6.A+	9.Same
SQFT (Footprint) **644**		
Condition **4 Average**		
1.Poor	4.Avg	7.V G
2.Fair	5.Avg+	8.Exc
3.Avg-	6.Good	9.Same
Phys. % Good **0%**		
Funct. % Good **100%**		
Functional Code **9 None**		
1.Incomp	4.Small Sl	7.Layout
2.Overbuil	5.CDU	8.Other
3.Delap	6.Style	9.None
Econ. % Good **100%**		
Economic Code **None**		
0.None	3.No Power	9.None
1.Location	4.Generate	8.
2.Encroach	5.Misc	9.
Entrance Code **3 Information Only**		
1.Interior	4.Vacant	7.
2.Refusal	5.Estimate	8.
3.Informed	6.	9.
Information Code **1 Owner**		
1.Owner	4.Agent	7.
2.Relative	5.Estimate	8.
3.Tenant	6.Other	9.

SHED=SV

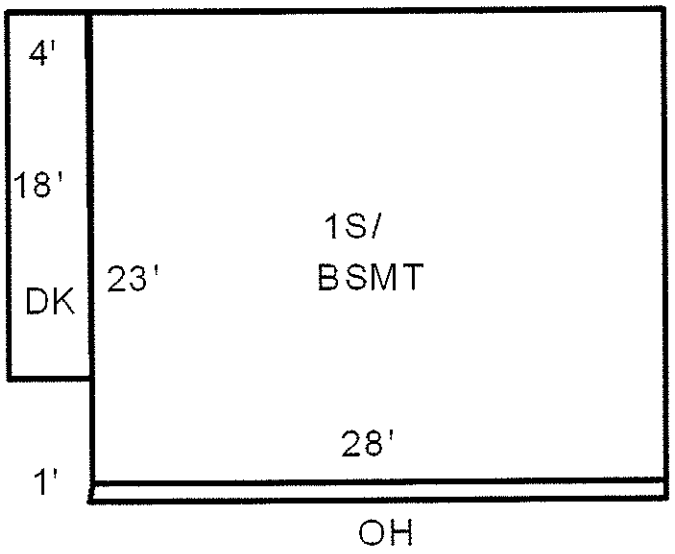

Date Inspected 8-29-2012

Additions, Outbuildings & Improvements

Type	Year	Units	Grade	Cond	Phys.	Funct.	Sound Value
68 Wood Deck	1980	72	2 100	2	0 %	100 %	
24 Frame Shed	0				%	%	600
26 1SFr Overhang	0	28	0 0	0	0 %	0 %	
					%	%	
					%	%	
					%	%	
					%	%	
					%	%	
					%	%	
					%	%	

1.ONE STORY FRAM
2.TWO STORY FRAM
3.THREE STORY FR
4.1 & 1/2 STORY
5.1 & 3/4 STORY
6.2 & 1/2 STORY
21.Open Frame Por
22.Encl Frame Por
23.Frame Garage
24.Frame Shed
25.Frame Bay Wind
26.1SFr Overhang
27.Unfin Basement
28.Unfinished Att
29.Finished Attic

Map Lot U04-035-C | Account 4501 | Location 39 VINING STREET | Card 1 Of 1 | 8-23-2016

HAMILTON, AARON M.

25 DEERFIELD DRIVE

BRUNSWICK ME 04011 3543
B5975P340 B7747P335

Previous Owner
MICHAUD, JESSICA L.
C/O AARON HAMILTON
3 HARMONY LN
LEWISTON ME 04240
Sale Date: 7-17-2009

Inspection Witnessed By:

X Date

No./Date	Description	Date Insp.

Notes:
0100*0103

LISBON

Property Data

Neighborhood	25 LISBON FALLS
Tree Growth Year	0
TG MGT PLAN DATE	0
BLDG PERMIT YEAR	0
Zone/Land Use	2 LIMITED RESIDENTIAL
Secondary Zone	
Topography	1 Level

1.Level	4.Below St	7.Steep
2.Rolling	5.Low	8.
3.Above St	6.Wet	9.

Utilities 1 All Public

1.Public	4.Dr Well	7.WELL & SEP
2.Water	5.Oth Prv Wa	8.HoldingTan
3.Sewer	6.Septic	9.P WTR/SEPT

Street 1 Public Paved

1.PubPaved	4.PrivGrav	7.No Road
2.PrivPavd	5.R/W	8.No Legal
3.PubGravl	6.Long R/W	9.LandLkd

Interior Inspection	0
CHANGE YR	0

Sale Data

Sale Date	7-17-2009
Price	136,000

Sale Type 2 Land & Buildings

1.Land	4.MOHOland	7.
2.L & B	5.MOHOw/o	8.
3.Building	6.	9.Distress

Financing 9 Unknown

1.Convent	4.Seller	7.
2.FHA/VA	5.Private	8.
3.Assumed	6.Cash	9.Unknown

Validity 1 Arms Length Sale

1.Valid	4.Split	7.Changes
2.Related	5.Partial	8.Other
3.Distress	6.Exempt	9.ABUTTER

Verified 5 Public Record

1.Buyer	4.Agent	7.Family
2.Seller	5.Pub Rec	8.Other
3.Lender	6.MLS	9.

Assessment Record

Year	Land	Buildings	Exempt	Total
2009	17,570	60,420	0	77,990
2010	23,200	79,800	0	103,000
2011	23,200	79,800	0	103,000
2013	23,200	79,800	0	103,000
2015	23,200	79,800	0	103,000
2016	31,900	114,100	0	146,000

Land Data

Front Foot	Type	Effective Frontage	Effective Depth	Influence Factor	Influence Code
11.Primary Lot				%	
12.Additional I				%	
13.Additional II				%	
14.Additional III				%	
15.Additional IV				%	
				%	
				%	

Square Foot	Square Feet	Influence Factor	Influence Code
16.Primary Lot		%	
17.Additional I		%	
18.Additional II		%	
19.Additional III		%	
20.Additional IV		%	
		%	
		%	

Fract. Acre	Acreage/Sites		Influence Factor	Influence Code
21.HOMESITE	21	0.33	100 %	0
22.COMMERCIAL SIT			%	
23.INDUSTRIAL SIT			%	
Acres			%	
27.REAR 1-5			%	
28.REAR 6-10			%	
29.REAR 11-20			%	
30.REAR 21 +			%	
34.Farmland SW				
35.Farmland MW				

Total Acreage 0.33

Influence Codes

1.VACANCY
2.Excess Frtg
3.Topography
4.Size/Shape
5.Access
6.Restriction
7.Access/Topo
8.ENV-OPEN SPACE
9.Fract Share
Acres
36.Farmland HW
37.T G Softwood
38.T G Mixed Woo
39.T G Hardwood
40.Gravel Pit
41.RP/Wetland/Was
42.Leased or MH S
43.Condo Site
44.SITE IMPROVEME
46.Waste
47.Common Land
48.PRIME COMM LOT
49.SECONDARY COMM
50.MARGINAL COMM
51.UTILITY ROW
52.TOWER SITE
53.PASTURE

LISBON

Map Lot U04-035-C | Account 4501 | Location 39 VINING STREET | Card 1 Of 1 | 8-23-2016

Building Style **4 Cape Cod**		
1.Conv.	5.Garrison	9.DW
2.Ranch	6.Contemp	10.BERM
3.R Ranch	7.Seasonal	11.COMM &
4.Cape	8.Primitiv	12.
Dwelling Units **1**		
Other Units **0**		
Stories **4 One & 1/2 Story**		
1.1	4.1.5	7.3.5
2.2	5.1.75	8.
3.3	6.2.5	9.
Exterior Walls **8 AL/Vinyl**		
1.Clapboar	5.T-111	9.Cem.Boar
2.WD.SH.	6.BR/Stone	10.Log
3.Compos.	7.Novelty	11.Other
4.ASB/ASP	8.AL/Vinyl	12.BLOCK
Roof Surface **1 Asphalt Shingles**		
1.Asphalt	4.Composit	7.Metal RS
2.Slate	5.Wood	8.
3.Metal LC	6.Other	9.
SF Masonry Trim **0**		
BUILDING USE **0**		
OPEN-4-CUSTOM **0**		
Year Built **1995**		
Year Remodeled **2008**		
Foundation **1 Concrete**		
1.Concrete	4.Wood	7.DirtFlr
2.C Block	5.Slab	8.
3.Br/Stone	6.Piers	9.
Basement **4 Full Basement**		
1.1/4 Bmt	4.Full Bmt	7.
2.1/2 Bmt	5.Crawl	8.
3.3/4 Bmt	6.1stFlUnf	9.None
Bsmt Gar # Cars **0**		
Wet Basement **3 Wet Basement**		
1.Dry	4.Dirt/Dry	7.
2.Damp	5.Dirt/Dmp	8.
3.Wet	6.Dirt/Wet	9.

SF Bsmt Living **416**		
Fin Bsmt Grade **3 100**		
Electrical-Amps **0**		
Heat Type **100%** **1 Hot Water BB**		
1.HWBB	5.FWA	9.No Heat
2.Radiator	6.GravWA	10.RIN/MON
3.RadFloor	7.Electric	11.
4.Steam	8.Fl/Wall	12.
Cool Type **0%** **9 None**		
1.Central	4.W&C Air	7.
2.Evapor	5.	8.
3.H Pump	6.	9.None
Kitchen Style **1 Good**		
1.Good	4.Obsolete	7.
2.Typical	5.	8.
3.Old Type	6.	9.None
Bath(s) Style **1 Good**		
1.Good	4.Obsolete	7.
2.Typical	5.	8.
3.Old Type	6.	9.None
# Rooms **6**		
# Bedrooms **3**		
# Full Baths **2**		
# Half Baths **0**		
# Addn Fixtures **0**		
# Fireplaces **0**		

TRIO Software
A Division of Harris Computer Systems

Layout **1 Typical**		
1.Typical	4.(-) BR	7.
2.Inadeq	5.(-) BRs	8.
3.Poor	6.	9.
Attic **9 None**		
1.1/4 Fin	4.Full Fin	7.
2.1/2 Fin	5.Fl/Stair	8.
3.3/4 Fin	6.1/2Fl/St	9.None
Insulation **2 Heavy**		
1.Full	4.Minimal	7.
2.Heavy	5.Partial	8.
3.Capped	6.	9.None
Unfinished % **0%**		
Grade & Factor **3 Average 110%**		
1.E Grade	4.B Grade	7.AA
2.D Grade	5.A Grade	8.AAAA Gra
3.C Grade	6.A+	9.Same
SQFT (Footprint) **832**		
Condition **4 Average**		
1.Poor	4.Avg	7.V G
2.Fair	5.Avg+	8.Exc
3.Avg-	6.Good	9.Same
Phys. % Good **0%**		
Funct. % Good **100%**		
Functional Code **9 None**		
1.Incomp	4.Small Si	7.Layout
2.Overbuil	5.CDU	8.Other
3.Delap	6.Style	9.None
Econ. % Good **100%**		
Economic Code **None**		
0.None	3.No Power	9.None
1.Location	4.Generate	8.
2.Encroach	5.Misc	9.
Entrance Code **5 Estimated**		
1.Interior	4.Vacant	7.
2.Refusal	5.Estimate	8.
3.Informed	6.	9.
Information Code **5 Estimate**		
1.Owner	4.Agent	7.
2.Relative	5.Estimate	8.
3.Tenant	6.Other	9.

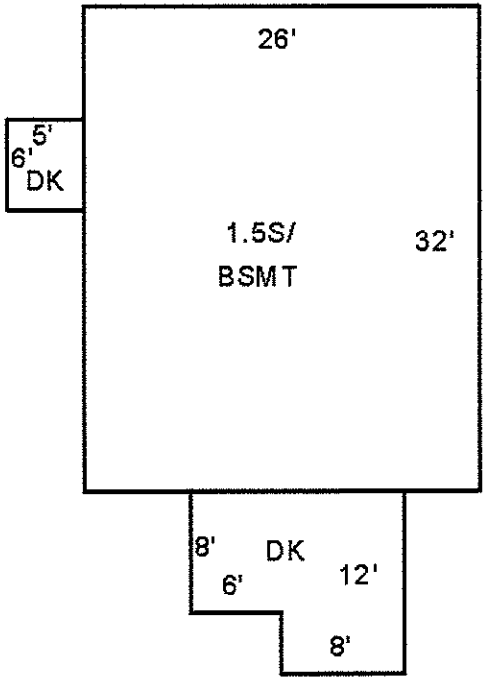

Date Inspected 8-30-2012

Additions, Outbuildings & Improvements

Type	Year	Units	Grade	Cond	Phys.	Funct.	Sound Value
68 Wood Deck	0	144	0 0	0	0 %	0 %	
68 Wood Deck	0	30	0 0	0	0 %	0 %	
					%	%	
					%	%	
					%	%	
					%	%	
					%	%	
					%	%	
					%	%	
					%	%	

1.ONE STORY FRAM
2.TWO STORY FRAM
3.THREE STORY FR
4.1 & 1/2 STORY
5.1 & 3/4 STORY
6.2 & 1/2 STORY
21.Open Frame Por
22.Encl Frame Por
23.Frame Garage
24.Frame Shed
25.Frame Bay Wind
26.1SFr Overhang
27.Unfin Basement
28.Unfinished Att
29.Finished Attic

Map Lot U04-036 | Account 5324 | Location 4 SOUTH STREET | Card 1 Of 1 | 8-23-2016

REED, JAMES W.

4 SOUTH ST

LISBON FALLS ME 04252
B3387P309

Inspection Witnessed By:

X Date

No./Date	Description	Date Insp.

Notes:
0130*0240

LISBON

Property Data

Neighborhood **25 LISBON FALLS**

Tree Growth Year **0**

TG MGT PLAN DATE **0**

BLDG PERMIT YEAR **0**

Zone/Land Use **1 GENERAL RESIDENTIAL**

Secondary Zone

Topography **1 Level**

1.Level	4.Below St	7.Steep
2.Rolling	5.Low	8.
3.Above St	6.Wet	9.

Utilities **1 All Public**

1.Public	4.Dr Well	7.WELL & SEP
2.Water	5.Oth Prv Wa	8.HoldingTan
3.Sewer	6.Septic	9.P WTR/SEPT

Street **1 Public Paved**

1.PubPaved	4.PrivGrav	7.No Road
2.PrivPavd	5.R/W	8.No Legal
3.PubGravl	6.Long R/W	9.LandLkd

Interior Inspection **0**

CHANGE YR **0**

Sale Data

Sale Date

Price

Sale Type

1.Land	4.MOHOland	7.
2.L & B	5.MOHOw/o	8.
3.Building	6.	9.Distress

Financing

1.Convent	4.Seller	7.
2.FHA/VA	5.Private	8.
3.Assumed	6.Cash	9.Unknown

Validity

1.Valid	4.Split	7.Changes
2.Related	5.Partial	8.Other
3.Distress	6.Exempt	9.ABUTTER

Verified

1.Buyer	4.Agent	7.Family
2.Seller	5.Pub Rec	8.Other
3.Lender	6.MLS	9.

Assessment Record

Year	Land	Buildings	Exempt	Total
2009	23,840	86,130	7,280	102,690
2010	31,500	113,700	8,000	137,200
2011	31,500	113,700	8,300	136,900
2013	31,500	113,700	8,500	136,700
2015	31,500	113,700	8,700	136,500
2016	31,000	135,600	15,000	151,600

Land Data

	Type	Effective Frontage	Effective Depth	Influence Factor	Influence Code
Front Foot					
11.Primary Lot				%	
12.Additional I				%	
13.Additional II				%	
14.Additional III				%	
15.Additional IV				%	
				%	
				%	
Square Foot		**Square Feet**			
16.Primary Lot				%	
17.Additional I				%	
18.Additional II				%	
19.Additional III				%	
20.Additional IV				%	
				%	
				%	
Fract. Acre		**Acreage/Sites**			
21.HOMESITE	21	0.72		100 %	0
22.COMMERCIAL SIT				%	
23.INDUSTRIAL SIT				%	
Acres				%	
27.REAR 1-5				%	
28.REAR 6-10				%	
29.REAR 11-20				%	
30.REAR 21 +				%	
34.Farmland SW					
35.Farmland MW					

Total Acreage 0.72

Influence Codes

1.VACANCY
2.Excess Frtg
3.Topography
4.Size/Shape
5.Access
6.Restriction
7.Access/Topo
8.ENV-OPEN SPACE
9.Fract Share
Acres
36.Farmland HW
37.T G Softwood
38.T G Mixed Woo
39.T G Hardwood
40.Gravel Pit
41.RP/Wetland/Was
42.Leased or MH S
43.Condo Site
44.SITE IMPROVEME
46.Waste
47.Common Land
48.PRIME COMM LOT
49.SECONDARY COMM
50.MARGINAL COMM
51.UTILITY ROW
52.TOWER SITE
53.PASTURE

LISBON

Map Lot U04-036 | Account 5324 | Location 4 SOUTH STREET | Card 1 Of 1 | 8-23-2016

Building Style **1 Conventional**		
1.Conv.	5.Garrison	9.DW
2.Ranch	6.Contemp	10.BERM
3.R Ranch	7.Seasonal	11.COMM &
4.Cape	8.Primitiv	12.
Dwelling Units **1**		
Other Units **0**		
Stories **2 Two Story**		
1.1	4.1.5	7.3.5
2.2	5.1.75	8.
3.3	6.2.5	9.
Exterior Walls **8 AL/Vinyl**		
1.Clapboar	5.T-111	9.Cem.Boar
2.WD.SH.	6.BR/Stone	10.Log
3.Compos.	7.Novelty	11.Other
4.ASB/ASP	8.AL/Vinyl	12.BLOCK
Roof Surface **1 Asphalt Shingles**		
1.Asphalt	4.Composit	7.Metal RS
2.Slate	5.Wood	8.
3.Metal LC	6.Other	9.
SF Masonry Trim **0**		
BUILDING USE **0**		
OPEN-4-CUSTOM **0**		
Year Built **1880**		
Year Remodeled **0**		
Foundation **3 Brick &/or Stone**		
1.Concrete	4.Wood	7.DirtFlr
2.C Block	5.Slab	8.
3.Br/Stone	6.Piers	9.
Basement **4 Full Basement**		
1.1/4 Bmt	4.Full Bmt	7.
2.1/2 Bmt	5.Crawl	8.
3.3/4 Bmt	6.1stFlUnf	9.None
Bsmt Gar # Cars **0**		
Wet Basement **1 Dry Basement**		
1.Dry	4.Dirt/Dry	7.
2.Damp	5.Dirt/Dmp	8.
3.Wet	6.Dirt/Wet	9.

SF Bsmt Living **0**		
Fin Bsmt Grade **0 0**		
Electrical-Amps **0**		
Heat Type **100%** **2 Radiator**		
1.HWBB	5.FWA	9.No Heat
2.Radiator	6.GravWA	10.RIN/MON
3.RadFloor	7.Electric	11.
4.Steam	8.Fl/Wall	12.
Cool Type **0%** **9 None**		
1.Central	4.W&C Air	7.
2.Evapor	5.	8.
3.H Pump	6.	9.None
Kitchen Style **2 Typical**		
1.Good	4.Obsolete	7.
2.Typical	5.	8.
3.Old Type	6.	9.None
Bath(s) Style **2 Typical Bath(s)**		
1.Good	4.Obsolete	7.
2.Typical	5.	8.
3.Old Type	6.	9.None
# Rooms **8**		
# Bedrooms **4**		
# Full Baths **2**		
# Half Baths **1**		
# Addn Fixtures **0**		
# Fireplaces **0**		

TRIO Software
A Division of Harris Computer Systems

Layout **1 Typical**		
1.Typical	4.(-) BR	7.
2.Inadeq	5.(-) BRs	8.
3.Poor	6.	9.
Attic **2 1/2 Finished**		
1.1/4 Fin	4.Full Fin	7.
2.1/2 Fin	5.Fl/Stair	8.
3.3/4 Fin	6.1/2Fl/St	9.None
Insulation **1 Full**		
1.Full	4.Minimal	7.
2.Heavy	5.Partial	8.
3.Capped	6.	9.None
Unfinished % **0%**		
Grade & Factor **3 Average 110%**		
1.E Grade	4.B Grade	7.AA
2.D Grade	5.A Grade	8.AAAA Gra
3.C Grade	6.A+	9.Same
SQFT (Footprint) **760**		
Condition **4 Average**		
1.Poor	4.Avg	7.V G
2.Fair	5.Avg+	8.Exc
3.Avg-	6.Good	9.Same
Phys. % Good **0%**		
Funct. % Good **100%**		
Functional Code **9 None**		
1.Incomp	4.Small Si	7.Layout
2.Overbuil	5.CDU	8.Other
3.Delap	6.Style	9.None
Econ. % Good **100%**		
Economic Code **None**		
0.None	3.No Power	9.None
1.Location	4.Generate	8.
2.Encroach	5.Misc	9.
Entrance Code **5 Estimated**		
1.Interior	4.Vacant	7.
2.Refusal	5.Estimate	8.
3.Informed	6.	9.
Information Code **5 Estimate**		
1.Owner	4.Agent	7.
2.Relative	5.Estimate	8.
3.Tenant	6.Other	9.

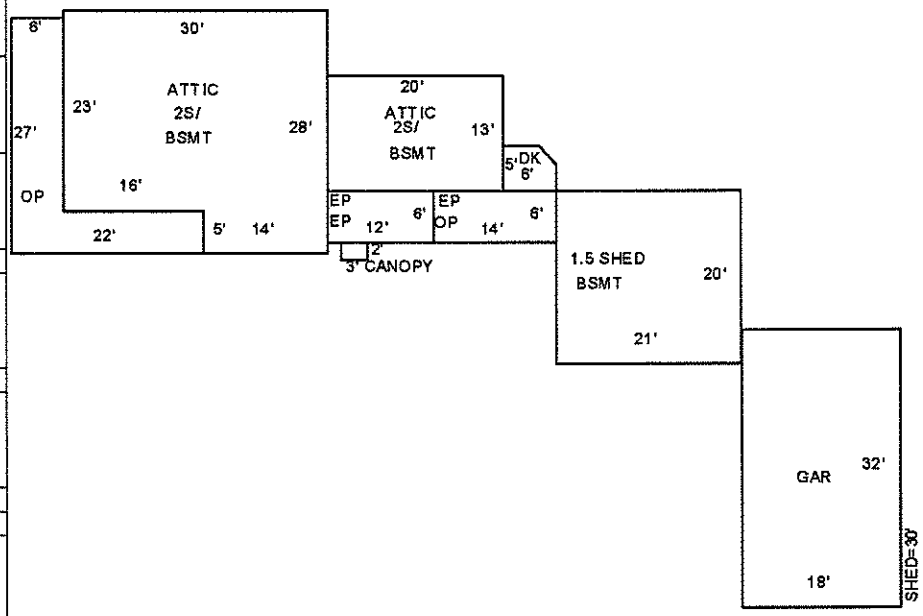

Date Inspected 9-11-2012

Additions, Outbuildings & Improvements

Type	Year	Units	Grade	Cond	Phys.	Funct.	Sound Value
21 Open Frame	0	242	0 0	3	0 %	100 %	
42 2S Encl Fr Porch	0	72	0 0	0	0 %	0 %	
22 Encl Frame Porch	0	84	0 0	0	0 %	0 %	
21 Open Frame	0	84	0 0	0	0 %	0 %	
12 2	0	260	0 0	0	0 %	0 %	
68 Wood Deck	2010	28	0 0	0	0 %	0 %	
84 1.50 ST SHED....	0	420	0 0	0	0 %	0 %	
23 Frame Garage	0	576	0 0	0	0 %	0 %	
27 Unfin Basement	0	420	0 0	0	0 %	0 %	
28 Unfinished Attic	0	260	0 0	0	0 %	0 %	

1.ONE STORY FRAM
2.TWO STORY FRAM
3.THREE STORY FR
4.1 & 1/2 STORY
5.1 & 3/4 STORY
6.2 & 1/2 STORY
21.Open Frame Por
22.Encl Frame Por
23.Frame Garage
24.Frame Shed
25.Frame Bay Wind
26.1SFr Overhang
27.Unfin Basement
28.Unfinished Att
29.Finished Attic

Map Lot U04-036-A | Account 3563 | Location 35 VINING STREET | Card 1 Of 1 | 8-23-2016

JAMA, SARAH M. &
DAWID A.
1674 MCBRADY STREET

PORT HURON MI 48060
B2361P3 B7817P1

Previous Owner
LAFFELY, MATTHEW L. &
LYNN D.
1 CAMILLE ST
LISBON ME 04250
Sale Date: 1-29-2009

Inspection Witnessed By:

X Date

No./Date	Description	Date Insp.

Notes:
0060*0249

LISBON

Property Data

Neighborhood	25 LISBON FALLS
Tree Growth Year	0
TG MGT PLAN DATE	0
BLDG PERMIT YEAR	0
Zone/Land Use	1 GENERAL RESIDENTIAL
Secondary Zone	
Topography	1 Level

1.Level 4.Below St 7.Steep
2.Rolling 5.Low 8.
3.Above St 6.Wet 9.

Utilities 1 All Public

1.Public 4.Dr Well 7.WELL & SEP
2.Water 5.Oth Prv Wa 8.HoldingTan
3.Sewer 6.Septic 9.P WTR/SEPT

Street 1 Public Paved

1.PubPaved 4.PrivGrav 7.No Road
2.PrivPavd 5.R/W 8.No Legal
3.PubGravl 6.Long R/W 9.LandLkd

Interior Inspection	0
CHANGE YR	0

Sale Data

Sale Date	1-29-2009
Price	80,000

Sale Type 2 Land & Buildings

1.Land 4.MOHOland 7.
2.L & B 5.MOHOw/o 8.
3.Building 6. 9.Distress

Financing 9 Unknown

1.Convent 4.Seller 7.
2.FHA/VA 5.Private 8.
3.Assumed 6.Cash 9.Unknown

Validity 1 Arms Length Sale

1.Valid 4.Split 7.Changes
2.Related 5.Partial 8.Other
3.Distress 6.Exempt 9.ABUTTER

Verified 8 Other Source

1.Buyer 4.Agent 7.Family
2.Seller 5.Pub Rec 8.Other
3.Lender 6.MLS 9.

Assessment Record

Year	Land	Buildings	Exempt	Total
2009	26,310	48,640	0	74,950
2010	34,700	64,200	0	98,900
2011	34,700	64,200	0	98,900
2013	34,700	64,200	0	98,900
2015	34,700	64,200	0	98,900
2016	31,000	64,700	0	95,700

Land Data

	Type	Effective Frontage	Effective Depth	Influence Factor	Influence Code
Front Foot					
11.Primary Lot				%	
12.Additional I				%	
13.Additional II				%	
14.Additional III				%	
15.Additional IV				%	
				%	
Square Foot		**Square Feet**			
16.Primary Lot				%	
17.Additional I				%	
18.Additional II				%	
19.Additional III				%	
20.Additional IV				%	
				%	
				%	
Fract. Acre		**Acreage/Sites**			
21.HOMESITE	21	0.71		100 %	0
22.COMMERCIAL SIT				%	
23.INDUSTRIAL SIT				%	
Acres				%	
27.REAR 1-5				%	
28.REAR 6-10				%	
29.REAR 11-20				%	
30.REAR 21 +				%	
34.Farmland SW					
35.Farmland MW					

Total Acreage 0.71

Influence Codes

1.VACANCY
2.Excess Frtg
3.Topography
4.Size/Shape
5.Access
6.Restriction
7.Access/Topo
8.ENV-OPEN SPACE
9.Fract Share
Acres
36.Farmland HW
37.T G Softwood
38.T G Mixed Woo
39.T G Hardwood
40.Gravel Pit
41.RP/Wetland/Was
42.Leased or MH S
43.Condo Site
44.SITE IMPROVEME
46.Waste
47.Common Land
48.PRIME COMM LOT
49.SECONDARY COMM
50.MARGINAL COMM
51.UTILITY ROW
52.TOWER SITE
53.PASTURE

LISBON

Map Lot U04-036-A | Account 3563 | Location 35 VINING STREET | Card 1 Of 1 | 8-23-2016

Building Style **2 Ranch**		
1.Conv.	5.Garrison	9.DW
2.Ranch	6.Contemp	10.BERM
3.R Ranch	7.Seasonal	11.COMM &
4.Cape	8.Primitiv	12.
Dwelling Units **1**		
Other Units **0**		
Stories **1 One Story**		
1.1	4.1.5	7.3.5
2.2	5.1.75	8.
3.3	6.2.5	9.
Exterior Walls **8 AL/Vinyl**		
1.Clapboar	5.T-111	9.Cem.Boar
2.WD.SH.	6.BR/Stone	10.Log
3.Compos.	7.Novelty	11.Other
4.ASB/ASP	8.AL/Vinyl	12.BLOCK
Roof Surface **1 Asphalt Shingles**		
1.Asphalt	4.Composit	7.Metal RS
2.Slate	5.Wood	8.
3.Metal LC	6.Other	9.
SF Masonry Trim **0**		
BUILDING USE **0**		
OPEN-4-CUSTOM **0**		
Year Built **1974**		
Year Remodeled **0**		
Foundation **1 Concrete**		
1.Concrete	4.Wood	7.DirtFlr
2.C Block	5.Slab	8.
3.Br/Stone	6.Piers	9.
Basement **4 Full Basement**		
1.1/4 Bmt	4.Full Bmt	7.
2.1/2 Bmt	5.Crawl	8.
3.3/4 Bmt	6.1stFlUnf	9.None
Bsmt Gar # Cars **0**		
Wet Basement **2 Damp Basement**		
1.Dry	4.Dirt/Dry	7.
2.Damp	5.Dirt/Dmp	8.
3.Wet	6.Dirt/Wet	9.

SF Bsmt Living **0**		
Fin Bsmt Grade **0 0**		
Electrical-Amps **1**		
Heat Type **100%** **8 Floor/Wall Unit**		
1.HWBB	5.FWA	9.No Heat
2.Radiator	6.GravWA	10.RIN/MON
3.RadFloor	7.Electric	11.
4.Steam	8.Fl/Wall	12.
Cool Type **0%** **9 None**		
1.Central	4.W&C Air	7.
2.Evapor	5.	8.
3.H Pump	6.	9.None
Kitchen Style **2 Typical**		
1.Good	4.Obsolete	7.
2.Typical	5.	8.
3.Old Type	6.	9.None
Bath(s) Style **2 Typical Bath(s)**		
1.Good	4.Obsolete	7.
2.Typical	5.	8.
3.Old Type	6.	9.None
# Rooms **5**		
# Bedrooms **1**		
# Full Baths **1**		
# Half Baths **0**		
# Addn Fixtures **0**		
# Fireplaces **0**		

TRIO Software
A Division of Harris Computer Systems

Layout **1 Typical**		
1.Typical	4.(-) BR	7.
2.Inadeq	5.(-) BRs	8.
3.Poor	6.	9.
Attic **9 None**		
1.1/4 Fin	4.Full Fin	7.
2.1/2 Fin	5.Fl/Stair	8.
3.3/4 Fin	6.1/2Fl/St	9.None
Insulation **1 Full**		
1.Full	4.Minimal	7.
2.Heavy	5.Partial	8.
3.Capped	6.	9.None
Unfinished % **0%**		
Grade & Factor **3 Average 100%**		
1.E Grade	4.B Grade	7.AA
2.D Grade	5.A Grade	8.AAAA Gra
3.C Grade	6.A+	9.Same
SQFT (Footprint) **720**		
Condition **4 Average**		
1.Poor	4.Avg	7.V G
2.Fair	5.Avg+	8.Exc
3.Avg-	6.Good	9.Same
Phys. % Good **0%**		
Funct. % Good **100%**		
Functional Code **9 None**		
1.Incomp	4.Small Sl	7.Layout
2.Overbuil	5.CDU	8.Other
3.Delap	6.Style	9.None
Econ. % Good **100%**		
Economic Code **None**		
0.None	3.No Power	9.None
1.Location	4.Generate	8.
2.Encroach	5.Misc	9.
Entrance Code **3 Information Only**		
1.Interior	4.Vacant	7.
2.Refusal	5.Estimate	8.
3.Informed	6.	9.
Information Code **1 Owner**		
1.Owner	4.Agent	7.
2.Relative	5.Estimate	8.
3.Tenant	6.Other	9.

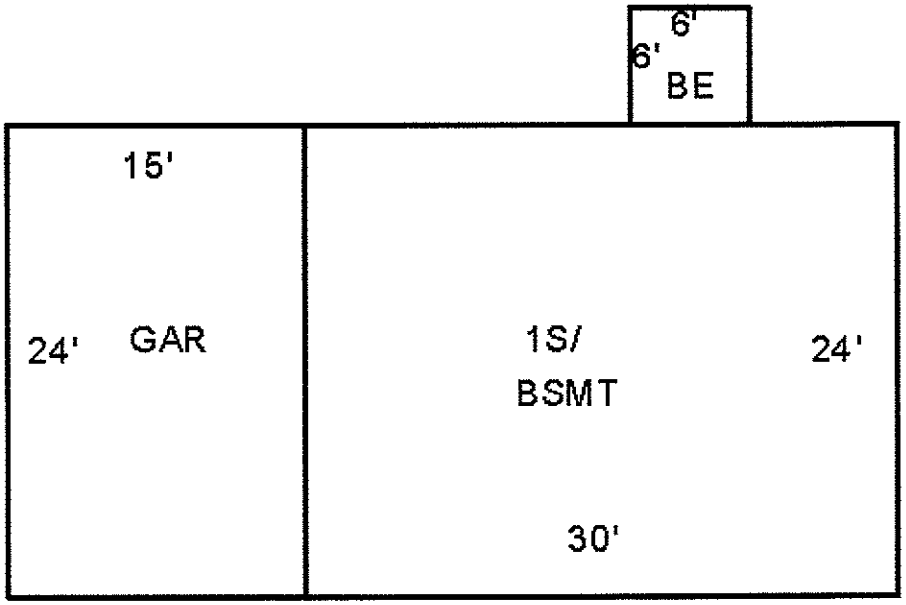

Date Inspected 8-29-2012

Additions, Outbuildings & Improvements

Type	Year	Units	Grade	Cond	Phys.	Funct.	Sound Value
90 BSMT ENTRY.....	0	36	0 0	0	0 %	0 %	
23 Frame Garage	0	360	0 0	0	0 %	0 %	
					%	%	
					%	%	
					%	%	
					%	%	
					%	%	
					%	%	
					%	%	
					%	%	

1.ONE STORY FRAM
2.TWO STORY FRAM
3.THREE STORY FR
4.1 & 1/2 STORY
5.1 & 3/4 STORY
6.2 & 1/2 STORY
21.Open Frame Por
22.Encl Frame Por
23.Frame Garage
24.Frame Shed
25.Frame Bay Wind
26.1SFr Overhang
27.Unfin Basement
28.Unfinished Att
29.Finished Attic

Map Lot U04-036-B | Account 171 | Location 41 VINING STREET | Card 1 Of 1 | 8-23-2016

ATWOOD, JILL M. &
NATHAN A. HURD
41 VINING ST

LISBON FALLS ME 04252
B5842P17 B7371P37

Property Data

Neighborhood **25 LISBON FALLS**

Tree Growth Year **0**

TG MGT PLAN DATE **0**

BLDG PERMIT YEAR **0**

Zone/Land Use **2 LIMITED RESIDENTIAL**

Secondary Zone

Topography **1 Level**

1.Level	4.Below St	7.Steep
2.Rolling	5.Low	8.
3.Above St	6.Wet	9.

Utilities **1 All Public**

1.Public	4.Dr Well	7.WELL & SEP
2.Water	5.Oth Prv Wa	8.HoldingTan
3.Sewer	6.Septic	9.P WTR/SEPT

Street **1 Public Paved**

1.PubPaved	4.PrivGrav	7.No Road
2.PrivPavd	5.R/W	8.No Legal
3.PubGravl	6.Long R/W	9.LandLkd

Interior Inspection **0**

CHANGE YR **0**

Sale Data

Sale Date

Price

Sale Type

1.Land	4.MOHOland	7.
2.L & B	5.MOHOw/o	8.
3.Building	6.	9.Distress

Financing

1.Convent	4.Seller	7.
2.FHA/VA	5.Private	8.
3.Assumed	6.Cash	9.Unknown

Validity

1.Valid	4.Split	7.Changes
2.Related	5.Partial	8.Other
3.Distress	6.Exempt	9.ABUTTER

Verified

1.Buyer	4.Agent	7.Family
2.Seller	5.Pub Rec	8.Other
3.Lender	6.MLS	9.

Assessment Record

Year	Land	Buildings	Exempt	Total
2009	21,800	71,510	0	93,310
2010	28,800	94,400	0	123,200
2011	28,800	94,400	8,300	114,900
2013	28,800	94,400	8,500	114,700
2015	28,800	94,400	8,700	114,500
2016	33,500	111,000	15,000	129,500

Land Data

	Type	Effective Frontage	Effective Depth	Influence Factor	Influence Code
Front Foot					
11.Primary Lot				%	
12.Additional I				%	
13.Additional II				%	
14.Additional III				%	
15.Additional IV				%	
				%	
				%	
Square Foot		**Square Feet**			
16.Primary Lot				%	
17.Additional I				%	
18.Additional II				%	
19.Additional III				%	
20.Additional IV				%	
				%	
				%	
Fract. Acre		**Acreage/Sites**			
21.HOMESITE	21		0.54	100 %	0
22.COMMERCIAL SIT				%	
23.INDUSTRIAL SIT				%	
Acres				%	
27.REAR 1-5				%	
28.REAR 6-10				%	
29.REAR 11-20				%	
30.REAR 21 +				%	
34.Farmland SW					
35.Farmland MW					

Total Acreage 0.54

Influence Codes

1.VACANCY
2.Excess Frtg
3.Topography
4.Size/Shape
5.Access
6.Restriction
7.Access/Topo
8.ENV-OPEN SPACE
9.Fract Share
Acres
36.Farmland HW
37.T G Softwood
38.T G Mixed Woo
39.T G Hardwood
40.Gravel Pit
41.RP/Wetland/Was
42.Leased or MH S
43.Condo Site
44.SITE IMPROVEME
46.Waste
47.Common Land
48.PRIME COMM LOT
49.SECONDARY COMM
50.MARGINAL COMM
51.UTILITY ROW
52.TOWER SITE
53.PASTURE

Inspection Witnessed By:

X Date

No./Date	Description	Date Insp.

Notes:
0106*0220

LISBON

LISBON

Map Lot U04-036-B | Account 171 | Location 41 VINING STREET | Card 1 Of 1 | 8-23-2016

Building Style **2 Ranch**		
1.Conv.	5.Garrison	9.DW
2.Ranch	6.Contemp	10.BERM
3.R Ranch	7.Seasonal	11.COMM &
4.Cape	8.Primitiv	12.
Dwelling Units **1**		
Other Units **0**		
Stories **1 One Story**		
1.1	4.1.5	7.3.5
2.2	5.1.75	8.
3.3	6.2.5	9.
Exterior Walls **8 AL/Vinyl**		
1.Clapboar	5.T-111	9.Cem.Boar
2.WD.SH.	6.BR/Stone	10.Log
3.Compos.	7.Novelty	11.Other
4.ASB/ASP	8.AL/Vinyl	12.BLOCK
Roof Surface **1 Asphalt Shingles**		
1.Asphalt	4.Composit	7.Metal RS
2.Slate	5.Wood	8.
3.Metal LC	6.Other	9.
SF Masonry Trim **0**		
BUILDING USE **0**		
OPEN-4-CUSTOM **0**		
Year Built **1983**		
Year Remodeled **1999**		
Foundation **1 Concrete**		
1.Concrete	4.Wood	7.DirtFlr
2.C Block	5.Slab	8.
3.Br/Stone	6.Piers	9.
Basement **4 Full Basement**		
1.1/4 Bmt	4.Full Bmt	7.
2.1/2 Bmt	5.Crawl	8.
3.3/4 Bmt	6.1stFlUnf	9.None
Bsmt Gar # Cars **0**		
Wet Basement **1 Dry Basement**		
1.Dry	4.Dirt/Dry	7.
2.Damp	5.Dirt/Dmp	8.
3.Wet	6.Dirt/Wet	9.

SF Bsmt Living **0**		
Fin Bsmt Grade **0 0**		
Electrical-Amps **0**		
Heat Type **100%** **1 Hot Water BB**		
1.HWBB	5.FWA	9.No Heat
2.Radiator	6.GravWA	10.RIN/MON
3.RadFloor	7.Electric	11.
4.Steam	8.Fl/Wall	12.
Cool Type **0%** **9 None**		
1.Central	4.W&C Air	7.
2.Evapor	5.	8.
3.H Pump	6.	9.None
Kitchen Style **2 Typical**		
1.Good	4.Obsolete	7.
2.Typical	5.	8.
3.Old Type	6.	9.None
Bath(s) Style **2 Typical Bath(s)**		
1.Good	4.Obsolete	7.
2.Typical	5.	8.
3.Old Type	6.	9.None
# Rooms **7**		
# Bedrooms **3**		
# Full Baths **1**		
# Half Baths **1**		
# Addn Fixtures **0**		
# Fireplaces **0**		

TRIO Software
A Division of Harris Computer Systems

Layout **1 Typical**		
1.Typical	4.(-) BR	7.
2.Inadeq	5.(-) BRs	8.
3.Poor	6.	9.
Attic **9 None**		
1.1/4 Fin	4.Full Fin	7.
2.1/2 Fin	5.Fl/Stair	8.
3.3/4 Fin	6.1/2Fl/St	9.None
Insulation **1 Full**		
1.Full	4.Minimal	7.
2.Heavy	5.Partial	8.
3.Capped	6.	9.None
Unfinished % **0%**		
Grade & Factor **3 Average 110%**		
1.E Grade	4.B Grade	7.AA
2.D Grade	5.A Grade	8.AAAA Gra
3.C Grade	6.A+	9.Same
SQFT (Footprint) **960**		
Condition **5 Above Average**		
1.Poor	4.Avg	7.V G
2.Fair	5.Avg+	8.Exc
3.Avg-	6.Good	9.Same
Phys. % Good **0%**		
Funct. % Good **100%**		
Functional Code **9 None**		
1.Incomp	4.Small Sl	7.Layout
2.Overbuil	5.CDU	8.Other
3.Delap	6.Style	9.None
Econ. % Good **100%**		
Economic Code **None**		
0.None	3.No Power	9.None
1.Location	4.Generate	8.
2.Encroach	5.Misc	9.
Entrance Code **5 Estimated**		
1.Interior	4.Vacant	7.
2.Refusal	5.Estimate	8.
3.Informed	6.	9.
Information Code **5 Estimate**		
1.Owner	4.Agent	7.
2.Relative	5.Estimate	8.
3.Tenant	6.Other	9.

SHED 10X14=140

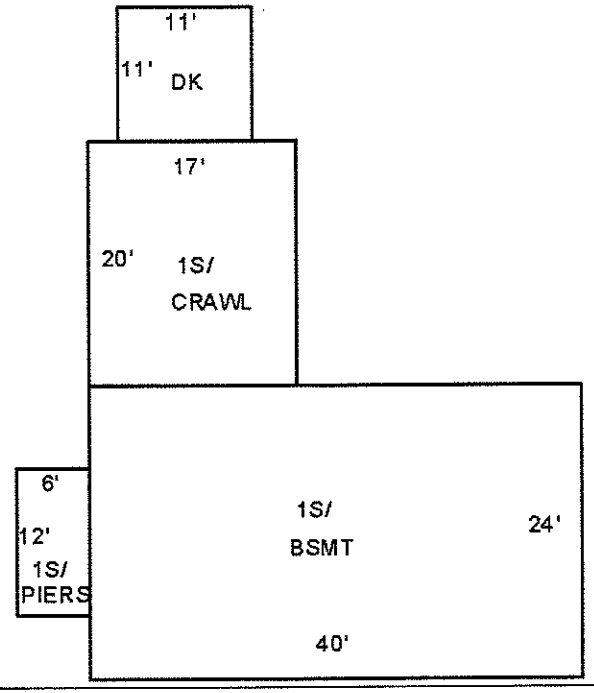

Date Inspected 8-30-2012

Additions, Outbuildings & Improvements

Type	Year	Units	Grade	Cond	Phys.	Funct.	Sound Value
1 ONE STORY	1990	72	0 0	4	0 %	100 %	
1 ONE STORY	1990	340	3 110	4	0 %	100 %	
68 Wood Deck	2000	121	3 100	4	0 %	100 %	
24 Frame Shed	2007	140	4 100	4	0 %	100 %	
					%	%	
					%	%	
					%	%	
					%	%	
					%	%	
					%	%	

1.ONE STORY FRAM
2.TWO STORY FRAM
3.THREE STORY FR
4.1 & 1/2 STORY
5.1 & 3/4 STORY
6.2 & 1/2 STORY
21.Open Frame Por
22.Encl Frame Por
23.Frame Garage
24.Frame Shed
25.Frame Bay Wind
26.1SFr Overhang
27.Unfin Basement
28.Unfinished Att
29.Finished Attic

Map Lot U04-036-C | Account 906 | Location 1 FAITH STREET | Card 1 Of 1 | 8-23-2016

WELLMAN, NEAL V.

1 FAITH ST

LISBON FALLS ME 04252
B7834P325

Previous Owner
BURKHARDT, JEFFREY &
BRIDGET
1 FAITH ST
LISBON FALLS ME 04252
Sale Date: 11-24-2009

Inspection Witnessed By:

X Date

No./Date	Description	Date Insp.

Notes:
0102*0210

Property Data

Neighborhood **25 LISBON FALLS**

Tree Growth Year **0**

TG MGT PLAN DATE **0**

BLDG PERMIT YEAR **0**

Zone/Land Use **1 GENERAL RESIDENTIAL**

Secondary Zone

Topography **1 Level**

1.Level	4.Below St	7.Steep
2.Rolling	5.Low	8.
3.Above St	6.Wet	9.

Utilities **1 All Public**

1.Public	4.Dr Well	7.WELL & SEP
2.Water	5.Oth Prv Wa	8.HoldingTan
3.Sewer	6.Septic	9.P WTR/SEPT

Street **1 Public Paved**

1.PubPaved	4.PrivGrav	7.No Road
2.PrivPavd	5.R/W	8.No Legal
3.PubGravl	6.Long R/W	9.LandLkd

Interior Inspection **0**

CHANGE YR **0**

Sale Data

Sale Date **11-24-2009**

Price **137,000**

Sale Type **2 Land & Buildings**

1.Land	4.MOHOland	7.
2.L & B	5.MOHOw/o	8.
3.Building	6.	9.Distress

Financing **9 Unknown**

1.Convent	4.Seller	7.
2.FHA/VA	5.Private	8.
3.Assumed	6.Cash	9.Unknown

Validity **1 Arms Length Sale**

1.Valid	4.Split	7.Changes
2.Related	5.Partial	8.Other
3.Distress	6.Exempt	9.ABUTTER

Verified **5 Public Record**

1.Buyer	4.Agent	7.Family
2.Seller	5.Pub Rec	8.Other
3.Lender	6.MLS	9.

Assessment Record

Year	Land	Buildings	Exempt	Total
2009	21,600	58,550	0	80,150
2010	28,500	77,300	0	105,800
2011	28,500	77,300	8,300	97,500
2013	28,500	77,300	8,500	97,300
2015	28,500	77,300	8,700	97,100
2016	29,800	83,600	15,000	98,400

Land Data

Front Foot	Type	Effective Frontage	Effective Depth	Influence Factor	Influence Code
11.Primary Lot				%	
12.Additional I				%	
13.Additional II				%	
14.Additional III				%	
15.Additional IV				%	
				%	
				%	
Square Foot		**Square Feet**			
16.Primary Lot				%	
17.Additional I				%	
18.Additional II				%	
19.Additional III				%	
20.Additional IV				%	
				%	
				%	
Fract. Acre		**Acreage/Sites**			
21.HOMESITE	21		0.49	100 %	0
22.COMMERCIAL SIT				%	
23.INDUSTRIAL SIT				%	
Acres				%	
27.REAR 1-5				%	
28.REAR 6-10				%	
29.REAR 11-20				%	
30.REAR 21 +				%	
34.Farmland SW					
35.Farmland MW					

Total Acreage 0.49

Influence Codes

1.VACANCY
2.Excess Frtg
3.Topography
4.Size/Shape
5.Access
6.Restriction
7.Access/Topo
8.ENV-OPEN SPACE
9.Fract Share
Acres
36.Farmland HW
37.T G Softwood
38.T G Mixed Woo
39.T G Hardwood
40.Gravel Pit
41.RP/Wetland/Was
42.Leased or MH S
43.Condo Site
44.SITE IMPROVEME
46.Waste
47.Common Land
48.PRIME COMM LOT
49.SECONDARY COMM
50.MARGINAL COMM
51.UTILITY ROW
52.TOWER SITE
53.PASTURE

LISBON

LISBON

Map Lot U04-036-C | Account 906 | Location 1 FAITH STREET | Card 1 Of 1 | 8-23-2016

Building Style	**2 Ranch**		
1.Conv.	5.Garrison	9.DW	
2.Ranch	6.Contemp	10.BERM	
3.R Ranch	7.Seasonal	11.COMM &	
4.Cape	8.Primitiv	12.	
Dwelling Units	**1**		
Other Units	**0**		
Stories	**1 One Story**		
1.1	4.1.5	7.3.5	
2.2	5.1.75	8.	
3.3	6.2.5	9.	
Exterior Walls	**8 AL/Vinyl**		
1.Clapboar	5.T-111	9.Cem.Boar	
2.WD.SH.	6.BR/Stone	10.Log	
3.Compos.	7.Novelty	11.Other	
4.ASB/ASP	8.AL/Vinyl	12.BLOCK	
Roof Surface	**1 Asphalt Shingles**		
1.Asphalt	4.Composit	7.Metal RS	
2.Slate	5.Wood	8.	
3.Metal LC	6.Other	9.	
SF Masonry Trim	**0**		
BUILDING USE	**0**		
OPEN-4-CUSTOM	**0**		
Year Built	**1983**		
Year Remodeled	**2000**		
Foundation	**1 Concrete**		
1.Concrete	4.Wood	7.DirtFlr	
2.C Block	5.Slab	8.	
3.Br/Stone	6.Piers	9.	
Basement	**4 Full Basement**		
1.1/4 Bmt	4.Full Bmt	7.	
2.1/2 Bmt	5.Crawl	8.	
3.3/4 Bmt	6.1stFlUnf	9.None	
Bsmt Gar # Cars	**0**		
Wet Basement	**1 Dry Basement**		
1.Dry	4.Dirt/Dry	7.	
2.Damp	5.Dirt/Dmp	8.	
3.Wet	6.Dirt/Wet	9.	

SF Bsmt Living	**0**		
Fin Bsmt Grade	**0 0**		
Electrical-Amps	**0**		
Heat Type	**100%**	**1 Hot Water BB**	
1.HWBB	5.FWA	9.No Heat	
2.Radiator	6.GravWA	10.RIN/MON	
3.RadFloor	7.Electric	11.	
4.Steam	8.Fl/Wall	12.	
Cool Type	**0%**	**9 None**	
1.Central	4.W&C Air	7.	
2.Evapor	5.	8.	
3.H Pump	6.	9.None	
Kitchen Style	**2 Typical**		
1.Good	4.Obsolete	7.	
2.Typical	5.	8.	
3.Old Type	6.	9.None	
Bath(s) Style	**2 Typical Bath(s)**		
1.Good	4.Obsolete	7.	
2.Typical	5.	8.	
3.Old Type	6.	9.None	
# Rooms	**6**		
# Bedrooms	**3**		
# Full Baths	**1**		
# Half Baths	**1**		
# Addn Fixtures	**0**		
# Fireplaces	**0**		

TRIO Software
A Division of Harris Computer Systems

Layout	**1 Typical**		
1.Typical	4.(-) BR	7.	
2.Inadeq	5.(-) BRs	8.	
3.Poor	6.	9.	
Attic	**9 None**		
1.1/4 Fin	4.Full Fin	7.	
2.1/2 Fin	5.Fl/Stair	8.	
3.3/4 Fin	6.1/2Fl/St	9.None	
Insulation	**1 Full**		
1.Full	4.Minimal	7.	
2.Heavy	5.Partial	8.	
3.Capped	6.	9.None	
Unfinished %	**0%**		
Grade & Factor	**3 Average 100%**		
1.E Grade	4.B Grade	7.AA	
2.D Grade	5.A Grade	8.AAAA Gra	
3.C Grade	6.A+	9.Same	
SQFT (Footprint)	**960**		
Condition	**5 Above Average**		
1.Poor	4.Avg	7.V G	
2.Fair	5.Avg+	8.Exc	
3.Avg-	6.Good	9.Same	
Phys. % Good	**0%**		
Funct. % Good	**100%**		
Functional Code	**9 None**		
1.Incomp	4.Small Si	7.Layout	
2.Overbuil	5.CDU	8.Other	
3.Delap	6.Style	9.None	
Econ. % Good	**100%**		
Economic Code	**None**		
0.None	3.No Power	9.None	
1.Location	4.Generate	8.	
2.Encroach	5.Misc	9.	
Entrance Code	**5 Estimated**		
1.Interior	4.Vacant	7.	
2.Refusal	5.Estimate	8.	
3.Informed	6.	9.	
Information Code	**5 Estimate**		
1.Owner	4.Agent	7.	
2.Relative	5.Estimate	8.	
3.Tenant	6.Other	9.	

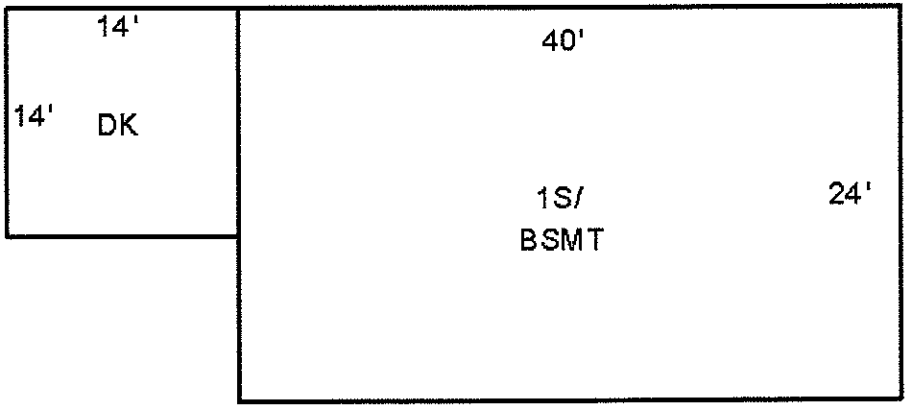

Date Inspected 8-30-2012

Additions, Outbuildings & Improvements

Type	Year	Units	Grade	Cond	Phys.	Funct.	Sound Value
68 Wood Deck	2010	196	3 100	4	0 %	100 %	
					%	%	
					%	%	
					%	%	
					%	%	
					%	%	
					%	%	
					%	%	
					%	%	

1.ONE STORY FRAM
2.TWO STORY FRAM
3.THREE STORY FR
4.1 & 1/2 STORY
5.1 & 3/4 STORY
6.2 & 1/2 STORY
21.Open Frame Por
22.Encl Frame Por
23.Frame Garage
24.Frame Shed
25.Frame Bay Wind
26.1SFr Overhang
27.Unfin Basement
28.Unfinished Att
29.Finished Attic

Map Lot U04-037 | Account 6687 | Location 10 SOUTH STREET | Card 1 Of 1 | 8-23-2016

WHITE, HARVEY W. III &
SUSAN D.
10 SOUTH ST

LISBON FALLS ME 04252
B1710P288

Property Data

Neighborhood **25 LISBON FALLS**

Tree Growth Year **0**

TG MGT PLAN DATE **0**

BLDG PERMIT YEAR **0**

Zone/Land Use **1 GENERAL RESIDENTIAL**

Secondary Zone

Topography **1 Level**

1.Level	4.Below St	7.Steep
2.Rolling	5.Low	8.
3.Above St	6.Wet	9.

Utilities **1 All Public**

1.Public	4.Dr Well	7.WELL & SEP
2.Water	5.Oth Prv Wa	8.HoldingTan
3.Sewer	6.Septic	9.P WTR/SEPT

Street **1 Public Paved**

1.PubPaved	4.PrivGrav	7.No Road
2.PrivPavd	5.R/W	8.No Legal
3.PubGravl	6.Long R/W	9.LandLkd

Interior Inspection **0**

CHANGE YR **0**

Sale Data

Sale Date

Price

Sale Type

1.Land	4.MOHOland	7.
2.L & B	5.MOHOw/o	8.
3.Building	6.	9.Distress

Financing

1.Convent	4.Seller	7.
2.FHA/VA	5.Private	8.
3.Assumed	6.Cash	9.Unknown

Validity

1.Valid	4.Split	7.Changes
2.Related	5.Partial	8.Other
3.Distress	6.Exempt	9.ABUTTER

Verified

1.Buyer	4.Agent	7.Family
2.Seller	5.Pub Rec	8.Other
3.Lender	6.MLS	9.

Assessment Record

Year	Land	Buildings	Exempt	Total
2009	28,860	61,860	7,280	83,440
2010	38,100	81,700	8,000	111,800
2011	38,100	81,700	8,300	111,500
2013	38,100	81,700	8,500	111,300
2015	38,100	81,700	8,700	111,100
2016	33,900	77,300	15,000	96,200

Land Data

Front Foot	Type	Effective Frontage	Effective Depth	Influence Factor	Influence Code
11.Primary Lot				%	
12.Additional I				%	
13.Additional II				%	
14.Additional III				%	
15.Additional IV				%	
				%	
				%	
Square Foot		**Square Feet**			
16.Primary Lot				%	
17.Additional I				%	
18.Additional II				%	
19.Additional III				%	
20.Additional IV				%	
				%	
				%	
Fract. Acre		**Acreage/Sites**			
21.HOMESITE	21	1.74		100 %	0
22.COMMERCIAL SIT				%	
23.INDUSTRIAL SIT				%	
Acres				%	
27.REAR 1-5				%	
28.REAR 6-10				%	
29.REAR 11-20				%	
30.REAR 21 +				%	
34.Farmland SW					
35.Farmland MW					

Total Acreage 1.74

Influence Codes

1.VACANCY
2.Excess Frtg
3.Topography
4.Size/Shape
5.Access
6.Restriction
7.Access/Topo
8.ENV-OPEN SPACE
9.Fract Share
Acres
36.Farmland HW
37.T G Softwood
38.T G Mixed Woo
39.T G Hardwood
40.Gravel Pit
41.RP/Wetland/Was
42.Leased or MH S
43.Condo Site
44.SITE IMPROVEME
46.Waste
47.Common Land
48.PRIME COMM LOT
49.SECONDARY COMM
50.MARGINAL COMM
51.UTILITY ROW
52.TOWER SITE
53.PASTURE

Inspection Witnessed By:

X Date

No./Date	Description	Date Insp.

Notes:
0109*0298

LISBON

LISBON

Map Lot U04-037 | Account 6687 | Location 10 SOUTH STREET | Card 1 Of 1 | 8-23-2016

VINYL SHED=SV

Building Style	**6 Contemporary**	
1.Conv.	5.Garrison	9.DW
2.Ranch	6.Contemp	10.BERM
3.R Ranch	7.Seasonal	11.COMM &
4.Cape	8.Primitiv	12.
Dwelling Units	**1**	
Other Units	**0**	
Stories	**1 One Story**	
1.1	4.1.5	7.3.5
2.2	5.1.75	8.
3.3	6.2.5	9.
Exterior Walls	**8 AL/Vinyl**	
1.Clapboar	5.T-111	9.Cem.Boar
2.WD.SH.	6.BR/Stone	10.Log
3.Compos.	7.Novelty	11.Other
4.ASB/ASP	8.AL/Vinyl	12.BLOCK
Roof Surface	**1 Asphalt Shingles**	
1.Asphalt	4.Composit	7.Metal RS
2.Slate	5.Wood	8.
3.Metal LC	6.Other	9.
SF Masonry Trim	**0**	
BUILDING USE	**0**	
OPEN-4-CUSTOM	**0**	
Year Built	**1980**	
Year Remodeled	**0**	
Foundation	**1 Concrete**	
1.Concrete	4.Wood	7.DirtFlr
2.C Block	5.Slab	8.
3.Br/Stone	6.Piers	9.
Basement	**4 Full Basement**	
1.1/4 Bmt	4.Full Bmt	7.
2.1/2 Bmt	5.Crawl	8.
3.3/4 Bmt	6.1stFlUnf	9.None
Bsmt Gar # Cars	**0**	
Wet Basement	**1 Dry Basement**	
1.Dry	4.Dirt/Dry	7.
2.Damp	5.Dirt/Dmp	8.
3.Wet	6.Dirt/Wet	9.

SF Bsmt Living	**615**	
Fin Bsmt Grade	**3 100**	
Electrical-Amps	**0**	
Heat Type	**100%**	**5 Forced Warm Air**
1.HWBB	5.FWA	9.No Heat
2.Radiator	6.GravWA	10.RIN/MON
3.RadFloor	7.Electric	11.
4.Steam	8.Fl/Wall	12.
Cool Type	**0%**	**9 None**
1.Central	4.W&C Air	7.
2.Evapor	5.	8.
3.H Pump	6.	9.None
Kitchen Style	**2 Typical**	
1.Good	4.Obsolete	7.
2.Typical	5.	8.
3.Old Type	6.	9.None
Bath(s) Style	**2 Typical Bath(s)**	
1.Good	4.Obsolete	7.
2.Typical	5.	8.
3.Old Type	6.	9.None
# Rooms	**5**	
# Bedrooms	**2**	
# Full Baths	**1**	
# Half Baths	**1**	
# Addn Fixtures	**0**	
# Fireplaces	**0**	

TRIO Software
A Division of Harris Computer Systems

Layout	**1 Typical**	
1.Typical	4.(-) BR	7.
2.Inadeq	5.(-) BRs	8.
3.Poor	6.	9.
Attic	**9 None**	
1.1/4 Fin	4.Full Fin	7.
2.1/2 Fin	5.Fl/Stair	8.
3.3/4 Fin	6.1/2Fl/St	9.None
Insulation	**1 Full**	
1.Full	4.Minimal	7.
2.Heavy	5.Partial	8.
3.Capped	6.	9.None
Unfinished %	**0%**	
Grade & Factor	**3 Average 100%**	
1.E Grade	4.B Grade	7.AA
2.D Grade	5.A Grade	8.AAAA Gra
3.C Grade	6.A+	9.Same
SQFT (Footprint)	**683**	
Condition	**4 Average**	
1.Poor	4.Avg	7.V G
2.Fair	5.Avg+	8.Exc
3.Avg-	6.Good	9.Same
Phys. % Good	**0%**	
Funct. % Good	**100%**	
Functional Code	**9 None**	
1.Incomp	4.Small Si	7.Layout
2.Overbuil	5.CDU	8.Other
3.Delap	6.Style	9.None
Econ. % Good	**100%**	
Economic Code	**None**	
0.None	3.No Power	9.None
1.Location	4.Generate	8.
2.Encroach	5.Misc	9.
Entrance Code	**5 Estimated**	
1.Interior	4.Vacant	7.
2.Refusal	5.Estimate	8.
3.Informed	6.	9.
Information Code	**5 Estimate**	
1.Owner	4.Agent	7.
2.Relative	5.Estimate	8.
3.Tenant	6.Other	9.

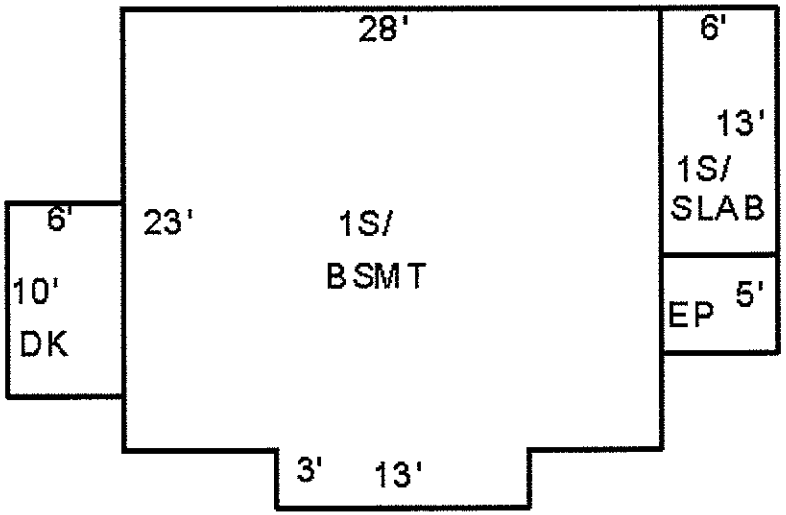

Date Inspected 1-08-2013

Additions, Outbuildings & Improvements

Type	Year	Units	Grade	Cond	Phys.	Funct.	Sound Value
1 ONE STORY	0	78	0 0	0	0 %	0 %	
68 Wood Deck	0	60	2 110	4	0 %	100 %	
22 Encl Frame Porch	0	30	0 0	0	0 %	0 %	
24 Frame Shed	0				%	%	700
					%	%	
					%	%	
					%	%	
					%	%	
					%	%	
					%	%	

1.ONE STORY FRAM
2.TWO STORY FRAM
3.THREE STORY FR
4.1 & 1/2 STORY
5.1 & 3/4 STORY
6.2 & 1/2 STORY
21.Open Frame Por
22.Encl Frame Por
23.Frame Garage
24.Frame Shed
25.Frame Bay Wind
26.1SFr Overhang
27.Unfin Basement
28.Unfinished Att
29.Finished Attic

Map Lot U04-037-A | Account 6522 | Location 6 SOUTH STREET | Card 1 Of 1 | 8-23-2016

VOIGT, SHELLI R.

6 SOUTH ST

LISBON FALLS ME 04252
B4401P167

Inspection Witnessed By:

X Date

No./Date	Description	Date Insp.

Notes:
0150*0250

LISBON

Property Data

Neighborhood **25 LISBON FALLS**

Tree Growth Year **0**

TG MGT PLAN DATE **0**

BLDG PERMIT YEAR **0**

Zone/Land Use **1 GENERAL RESIDENTIAL**

Secondary Zone

Topography **1 Level**

1.Level 4.Below St 7.Steep
2.Rolling 5.Low 8.
3.Above St 6.Wet 9.

Utilities **1 All Public**

1.Public 4.Dr Well 7.WELL & SEP
2.Water 5.Oth Prv Wa 8.HoldingTan
3.Sewer 6.Septic 9.P WTR/SEPT

Street **1 Public Paved**

1.PubPaved 4.PrivGrav 7.No Road
2.PrivPavd 5.R/W 8.No Legal
3.PubGravl 6.Long R/W 9.LandLkd

Interior Inspection **0**

CHANGE YR **0**

Sale Data

Sale Date

Price

Sale Type

1.Land 4.MOHOland 7.
2.L & B 5.MOHOw/o 8.
3.Building 6. 9.Distress

Financing

1.Convent 4.Seller 7.
2.FHA/VA 5.Private 8.
3.Assumed 6.Cash 9.Unknown

Validity

1.Valid 4.Split 7.Changes
2.Related 5.Partial 8.Other
3.Distress 6.Exempt 9.ABUTTER

Verified

1.Buyer 4.Agent 7.Family
2.Seller 5.Pub Rec 8.Other
3.Lender 6.MLS 9.

Assessment Record

Year	Land	Buildings	Exempt	Total
2009	39,040	49,090	0	88,130
2010	51,500	64,800	0	116,300
2011	51,500	64,800	8,300	108,000
2013	51,500	64,800	8,500	107,800
2015	51,500	64,800	8,700	107,600
2016	31,600	112,600	15,000	129,200

Land Data

Front Foot	Type	Effective Frontage	Effective Depth	Influence Factor	Influence Code
11.Primary Lot				%	
12.Additional I				%	
13.Additional II				%	
14.Additional III				%	
15.Additional IV				%	
				%	
				%	
Square Foot		**Square Feet**			
16.Primary Lot				%	
17.Additional I				%	
18.Additional II				%	
19.Additional III				%	
20.Additional IV				%	
				%	
				%	
Fract. Acre		**Acreage/Sites**			
21.HOMESITE	21	0.86		100 %	0
22.COMMERCIAL SIT				%	
23.INDUSTRIAL SIT				%	
Acres				%	
27.REAR 1-5				%	
28.REAR 6-10				%	
29.REAR 11-20				%	
30.REAR 21 +				%	
34.Farmland SW					
35.Farmland MW					

Total Acreage 0.86

Influence Codes

1.VACANCY
2.Excess Frtg
3.Topography
4.Size/Shape
5.Access
6.Restriction
7.Access/Topo
8.ENV-OPEN SPACE
9.Fract Share
Acres
36.Farmland HW
37.T G Softwood
38.T G Mixed Woo
39.T G Hardwood
40.Gravel Pit
41.RP/Wetland/Was
42.Leased or MH S
43.Condo Site
44.SITE IMPROVEME
46.Waste
47.Common Land
48.PRIME COMM LOT
49.SECONDARY COMM
50.MARGINAL COMM
51.UTILITY ROW
52.TOWER SITE
53.PASTURE

LISBON

Map Lot U04-037-A | Account 6522 | Location 6 SOUTH STREET | Card 1 Of 1 | 8-23-2016

Building Style **1 Conventional**		
1.Conv.	5.Garrison	9.DW
2.Ranch	6.Contemp	10.BERM
3.R Ranch	7.Seasonal	11.COMM &
4.Cape	8.Primitiv	12.
Dwelling Units **1**		
Other Units **0**		
Stories **5 One & 3/4 Story**		
1.1	4.1.5	7.3.5
2.2	5.1.75	8.
3.3	6.2.5	9.
Exterior Walls **8 AL/Vinyl**		
1.Clapboar	5.T-111	9.Cem.Boar
2.WD.SH.	6.BR/Stone	10.Log
3.Compos.	7.Novelty	11.Other
4.ASB/ASP	8.AL/Vinyl	12.BLOCK
Roof Surface **1 Asphalt Shingles**		
1.Asphalt	4.Composit	7.Metal RS
2.Slate	5.Wood	8.
3.Metal LC	6.Other	9.
SF Masonry Trim **0**		
BUILDING USE **0**		
OPEN-4-CUSTOM **0**		
Year Built **1920**		
Year Remodeled **0**		
Foundation **3 Brick &/or Stone**		
1.Concrete	4.Wood	7.DirtFlr
2.C Block	5.Slab	8.
3.Br/Stone	6.Piers	9.
Basement **4 Full Basement**		
1.1/4 Bmt	4.Full Bmt	7.
2.1/2 Bmt	5.Crawl	8.
3.3/4 Bmt	6.1stFlUnf	9.None
Bsmt Gar # Cars **0**		
Wet Basement **1 Dry Basement**		
1.Dry	4.Dirt/Dry	7.
2.Damp	5.Dirt/Dmp	8.
3.Wet	6.Dirt/Wet	9.

SF Bsmt Living **0**		
Fin Bsmt Grade **0 0**		
Electrical-Amps **0**		
Heat Type **100%** **1 Hot Water BB**		
1.HWBB	5.FWA	9.No Heat
2.Radiator	6.GravWA	10.RIN/MON
3.RadFloor	7.Electric	11.
4.Steam	8.Fl/Wall	12.
Cool Type **0%** **9 None**		
1.Central	4.W&C Air	7.
2.Evapor	5.	8.
3.H Pump	6.	9.None
Kitchen Style **2 Typical**		
1.Good	4.Obsolete	7.
2.Typical	5.	8.
3.Old Type	6.	9.None
Bath(s) Style **2 Typical Bath(s)**		
1.Good	4.Obsolete	7.
2.Typical	5.	8.
3.Old Type	6.	9.None
# Rooms **10**		
# Bedrooms **5**		
# Full Baths **2**		
# Half Baths **0**		
# Addn Fixtures **0**		
# Fireplaces **0**		

TRIO Software
A Division of Harris Computer Systems

Layout **1 Typical**		
1.Typical	4.(-) BR	7.
2.Inadeq	5.(-) BRs	8.
3.Poor	6.	9.
Attic **9 None**		
1.1/4 Fin	4.Full Fin	7.
2.1/2 Fin	5.Fl/Stair	8.
3.3/4 Fin	6.1/2Fl/St	9.None
Insulation **1 Full**		
1.Full	4.Minimal	7.
2.Heavy	5.Partial	8.
3.Capped	6.	9.None
Unfinished % **0%**		
Grade & Factor **3 Average 110%**		
1.E Grade	4.B Grade	7.AA
2.D Grade	5.A Grade	8.AAAA Gra
3.C Grade	6.A+	9.Same
SQFT (Footprint) **867**		
Condition **4 Average**		
1.Poor	4.Avg	7.V G
2.Fair	5.Avg+	8.Exc
3.Avg-	6.Good	9.Same
Phys. % Good **0%**		
Funct. % Good **100%**		
Functional Code **9 None**		
1.Incomp	4.Small Si	7.Layout
2.Overbuil	5.CDU	8.Other
3.Delap	6.Style	9.None
Econ. % Good **100%**		
Economic Code **None**		
0.None	3.No Power	9.None
1.Location	4.Generate	8.
2.Encroach	5.Misc	9.
Entrance Code **5 Estimated**		
1.Interior	4.Vacant	7.
2.Refusal	5.Estimate	8.
3.Informed	6.	9.
Information Code **5 Estimate**		
1.Owner	4.Agent	7.
2.Relative	5.Estimate	8.
3.Tenant	6.Other	9.

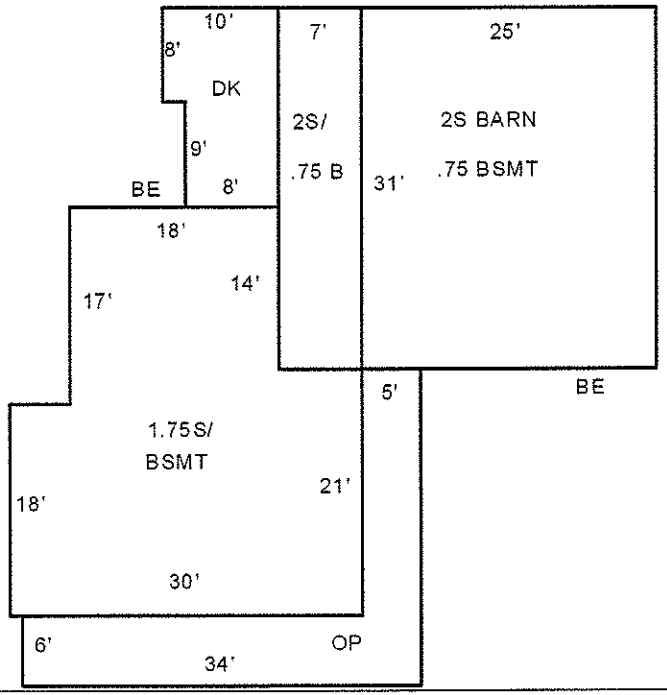

Date Inspected 1-08-2012

Additions, Outbuildings & Improvements

Type	Year	Units	Grade	Cond	Phys.	Funct.	Sound Value
21 Open Frame	0	309	0 0	0	0 %	0 %	
2 TWO STORY	0	217	0 0	0	0 %	0 %	
159 2.00 ST	0	775	0 0	0	0 %	50 %	
68 Wood Deck	2004	152	0 0	0	0 %	0 %	
27 Unfin Basement	0	744	0 0	0	0 %	50 %	
90 BSMT ENTRY.....	0	25	0 0	0	0 %	0 %	
					%	%	
					%	%	
					%	%	
					%	%	

1.ONE STORY FRAM
2.TWO STORY FRAM
3.THREE STORY FR
4.1 & 1/2 STORY
5.1 & 3/4 STORY
6.2 & 1/2 STORY
21.Open Frame Por
22.Encl Frame Por
23.Frame Garage
24.Frame Shed
25.Frame Bay Wind
26.1SFr Overhang
27.Unfin Basement
28.Unfinished Att
29.Finished Attic

Map Lot U04-038 | Account 6584 | Location 12 SOUTH STREET | Card 1 Of 1 | 8-23-2016

PARADIS, ROBERT A. &
KARIN L.
43 BARTHOLOMEW STREET

LISBON ME 04250
B9019P232

Previous Owner
WALDRON, CYNTHIA B.
P.O. BOX 221

LISBON FALLS ME 04252
Sale Date: 10-23-2014

Inspection Witnessed By:

X Date

No./Date	Description	Date Insp.

Notes:
0097*0150

LISBON

Property Data

Neighborhood **25 LISBON FALLS**

Tree Growth Year **0**

TG MGT PLAN DATE **0**

BLDG PERMIT YEAR **0**

Zone/Land Use **1 GENERAL RESIDENTIAL**

Secondary Zone

Topography **1 Level**

1.Level	4.Below St	7.Steep
2.Rolling	5.Low	8.
3.Above St	6.Wet	9.

Utilities **1 All Public**

1.Public	4.Dr Well	7.WELL & SEP
2.Water	5.Oth Prv Wa	8.HoldingTan
3.Sewer	6.Septic	9.P WTR/SEPT

Street **1 Public Paved**

1.PubPaved	4.PrivGrav	7.No Road
2.PrivPavd	5.R/W	8.No Legal
3.PubGravl	6.Long R/W	9.LandLkd

Interior Inspection **0**

CHANGE YR **0**

Sale Data

Sale Date **10-23-2014**

Price **110,000**

Sale Type **2 Land & Buildings**

1.Land	4.MOHOland	7.
2.L & B	5.MOHOw/o	8.
3.Building	6.	9.Distress

Financing **1 Conventional**

1.Convent	4.Seller	7.
2.FHA/VA	5.Private	8.
3.Assumed	6.Cash	9.Unknown

Validity **1 Arms Length Sale**

1.Valid	4.Split	7.Changes
2.Related	5.Partial	8.Other
3.Distress	6.Exempt	9.ABUTTER

Verified **1 Buyer**

1.Buyer	4.Agent	7.Family
2.Seller	5.Pub Rec	8.Other
3.Lender	6.MLS	9.

Assessment Record

Year	Land	Buildings	Exempt	Total
2009	18,090	57,170	0	75,260
2010	23,900	75,500	8,000	91,400
2011	23,900	75,500	8,300	91,100
2013	23,900	75,500	8,500	90,900
2015	23,900	75,500	0	99,400
2016	28,700	73,300	0	102,000

Land Data

Front Foot	Type	Effective Frontage	Effective Depth	Influence Factor	Influence Code
11.Primary Lot				%	
12.Additional I				%	
13.Additional II				%	
14.Additional III				%	
15.Additional IV				%	
				%	
				%	

Square Foot	Square Feet		
16.Primary Lot		%	
17.Additional I		%	
18.Additional II		%	
19.Additional III		%	
20.Additional IV		%	
		%	
		%	

Fract. Acre	Acreage/Sites			
21.HOMESITE	21	0.33	100 %	0
22.COMMERCIAL SIT			%	
23.INDUSTRIAL SIT			%	
Acres			%	
27.REAR 1-5			%	
28.REAR 6-10			%	
29.REAR 11-20			%	
30.REAR 21 +			%	
34.Farmland SW				
35.Farmland MW				

Total Acreage 0.33

Influence Codes

1.VACANCY
2.Excess Frtg
3.Topography
4.Size/Shape
5.Access
6.Restriction
7.Access/Topo
8.ENV-OPEN SPACE
9.Fract Share
Acres
36.Farmland HW
37.T G Softwood
38.T G Mixed Woo
39.T G Hardwood
40.Gravel Pit
41.RP/Wetland/Was
42.Leased or MH S
43.Condo Site
44.SITE IMPROVEME
46.Waste
47.Common Land
48.PRIME COMM LOT
49.SECONDARY COMM
50.MARGINAL COMM
51.UTILITY ROW
52.TOWER SITE
53.PASTURE

LISBON

Map Lot U04-038 | Account 6584 | Location 12 SOUTH STREET | Card 1 Of 1 | 8-23-2016

Building Style **2 Ranch**		
1.Conv.	5.Garrison	9.DW
2.Ranch	6.Contemp	10.BERM
3.R Ranch	7.Seasonal	11.COMM &
4.Cape	8.Primitiv	12.
Dwelling Units **1**		
Other Units **0**		
Stories **1 One Story**		
1.1	4.1.5	7.3.5
2.2	5.1.75	8.
3.3	6.2.5	9.
Exterior Walls **3 Composition**		
1.Clapboar	5.T-111	9.Cem.Boar
2.WD.SH.	6.BR/Stone	10.Log
3.Compos.	7.Novelty	11.Other
4.ASB/ASP	8.AL/Vinyl	12.BLOCK
Roof Surface **1 Asphalt Shingles**		
1.Asphalt	4.Composit	7.Metal RS
2.Slate	5.Wood	8.
3.Metal LC	6.Other	9.
SF Masonry Trim **0**		
BUILDING USE **0**		
OPEN-4-CUSTOM **0**		
Year Built **1960**		
Year Remodeled **0**		
Foundation **1 Concrete**		
1.Concrete	4.Wood	7.DirtFlr
2.C Block	5.Slab	8.
3.Br/Stone	6.Piers	9.
Basement **4 Full Basement**		
1.1/4 Bmt	4.Full Bmt	7.
2.1/2 Bmt	5.Crawl	8.
3.3/4 Bmt	6.1stFlUnf	9.None
Bsmt Gar # Cars **0**		
Wet Basement **1 Dry Basement**		
1.Dry	4.Dirt/Dry	7.
2.Damp	5.Dirt/Dmp	8.
3.Wet	6.Dirt/Wet	9.

SF Bsmt Living **0**		
Fin Bsmt Grade **0 0**		
Electrical-Amps **0**		
Heat Type **100%** **1 Hot Water BB**		
1.HWBB	5.FWA	9.No Heat
2.Radiator	6.GravWA	10.RIN/MON
3.RadFloor	7.Electric	11.
4.Steam	8.Fl/Wall	12.
Cool Type **0%** **9 None**		
1.Central	4.W&C Air	7.
2.Evapor	5.	8.
3.H Pump	6.	9.None
Kitchen Style **2 Typical**		
1.Good	4.Obsolete	7.
2.Typical	5.	8.
3.Old Type	6.	9.None
Bath(s) Style **2 Typical Bath(s)**		
1.Good	4.Obsolete	7.
2.Typical	5.	8.
3.Old Type	6.	9.None
# Rooms **6**		
# Bedrooms **3**		
# Full Baths **1**		
# Half Baths **1**		
# Addn Fixtures **0**		
# Fireplaces **1**		

TRIO Software
A Division of Harris Computer Systems

Layout **1 Typical**		
1.Typical	4.(-) BR	7.
2.Inadeq	5.(-) BRs	8.
3.Poor	6.	9.
Attic **9 None**		
1.1/4 Fin	4.Full Fin	7.
2.1/2 Fin	5.Fl/Stair	8.
3.3/4 Fin	6.1/2Fl/St	9.None
Insulation **1 Full**		
1.Full	4.Minimal	7.
2.Heavy	5.Partial	8.
3.Capped	6.	9.None
Unfinished % **0%**		
Grade & Factor **3 Average 100%**		
1.E Grade	4.B Grade	7.AA
2.D Grade	5.A Grade	8.AAAA Gra
3.C Grade	6.A+	9.Same
SQFT (Footprint) **1008**		
Condition **4 Average**		
1.Poor	4.Avg	7.V G
2.Fair	5.Avg+	8.Exc
3.Avg-	6.Good	9.Same
Phys. % Good **0%**		
Funct. % Good **100%**		
Functional Code **9 None**		
1.Incomp	4.Small Sl	7.Layout
2.Overbuil	5.CDU	8.Other
3.Delap	6.Style	9.None
Econ. % Good **100%**		
Economic Code **None**		
0.None	3.No Power	9.None
1.Location	4.Generate	8.
2.Encroach	5.Misc	9.
Entrance Code **5 Estimated**		
1.Interior	4.Vacant	7.
2.Refusal	5.Estimate	8.
3.Informed	6.	9.
Information Code **5 Estimate**		
1.Owner	4.Agent	7.
2.Relative	5.Estimate	8.
3.Tenant	6.Other	9.

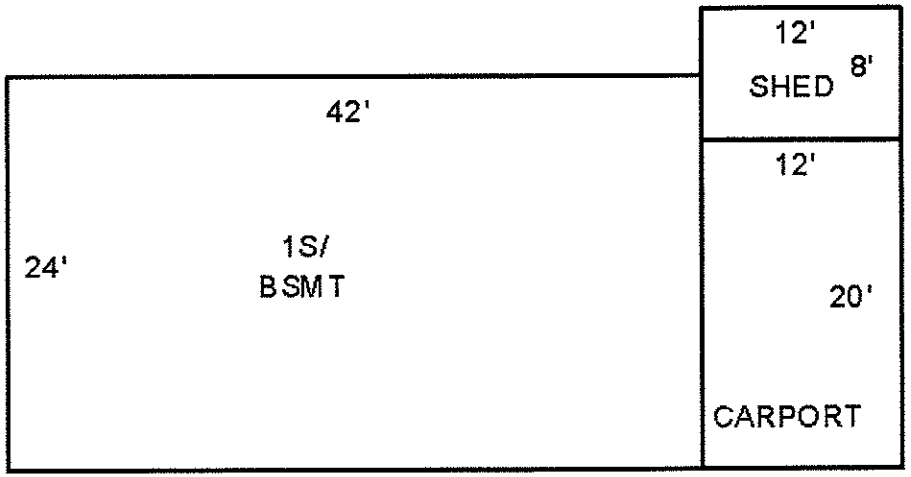



Date Inspected 1-08-2013

Additions, Outbuildings & Improvements

Type	Year	Units	Grade	Cond	Phys.	Funct.	Sound Value
71 CARPORT.....	0	240	0 0	0	0 %	0 %	
24 Frame Shed	0	96	0 0	0	0 %	0 %	
					%	%	
					%	%	
					%	%	
					%	%	
					%	%	
					%	%	
					%	%	
					%	%	

1.ONE STORY FRAM
2.TWO STORY FRAM
3.THREE STORY FR
4.1 & 1/2 STORY
5.1 & 3/4 STORY
6.2 & 1/2 STORY
21.Open Frame Por
22.Encl Frame Por
23.Frame Garage
24.Frame Shed
25.Frame Bay Wind
26.1SFr Overhang
27.Unfin Basement
28.Unfinished Att
29.Finished Attic

Map Lot U04-039 | Account 4093 | Location 26 ADDISON STREET | Card 1 Of 2 | 8-23-2016

MADDEN, ORA M.

27 ADDISON ST

LISBON FALLS ME 04252

Property Data

Neighborhood **25 LISBON FALLS**

Tree Growth Year **0**

TG MGT PLAN DATE **0**

BLDG PERMIT YEAR **0**

Zone/Land Use **1 GENERAL RESIDENTIAL**

Secondary Zone

Topography **1 Level**

1.Level	4.Below St	7.Steep
2.Rolling	5.Low	8.
3.Above St	6.Wet	9.

Utilities **2 Public Water** **6 Septic System**

1.Public	4.Dr Well	7.WELL & SEP
2.Water	5.Oth Prv Wa	8.HoldingTan
3.Sewer	6.Septic	9.P WTR/SEPT

Street **1 Public Paved**

1.PubPaved	4.PrivGrav	7.No Road
2.PrivPavd	5.R/W	8.No Legal
3.PubGravl	6.Long R/W	9.LandLkd

Interior Inspection **0**

CHANGE YR **0**

Sale Data

Sale Date

Price

Sale Type

1.Land	4.MOHOland	7.
2.L & B	5.MOHOw/o	8.
3.Building	6.	9.Distress

Financing

1.Convent	4.Seller	7.
2.FHA/VA	5.Private	8.
3.Assumed	6.Cash	9.Unknown

Validity

1.Valid	4.Split	7.Changes
2.Related	5.Partial	8.Other
3.Distress	6.Exempt	9.ABUTTER

Verified

1.Buyer	4.Agent	7.Family
2.Seller	5.Pub Rec	8.Other
3.Lender	6.MLS	9.

Assessment Record

Year	Land	Buildings	Exempt	Total
2009	21,170	4,440	0	25,610
2010	27,900	22,600	0	50,500
2011	27,900	22,600	0	50,500
2013	27,900	22,600	0	50,500
2015	27,900	22,600	0	50,500
2016	28,800	9,200	0	38,000

Land Data

Front Foot	Type	Effective Frontage	Effective Depth	Influence Factor	Influence Code
11.Primary Lot				%	
12.Additional I				%	
13.Additional II				%	
14.Additional III				%	
15.Additional IV				%	
				%	
				%	

Square Foot	Square Feet		
16.Primary Lot		%	
17.Additional I		%	
18.Additional II		%	
19.Additional III		%	
20.Additional IV		%	
		%	
		%	

Fract. Acre	Acreage/Sites			
21.HOMESITE	21	0.34	100 %	0
22.COMMERCIAL SIT			%	
23.INDUSTRIAL SIT			%	
Acres			%	
27.REAR 1-5			%	
28.REAR 6-10			%	
29.REAR 11-20			%	
30.REAR 21 +			%	
34.Farmland SW				
35.Farmland MW				

Total Acreage 0.34

Influence Codes

1.VACANCY
2.Excess Frtg
3.Topography
4.Size/Shape
5.Access
6.Restriction
7.Access/Topo
8.ENV-OPEN SPACE
9.Fract Share
Acres
36.Farmland HW
37.T G Softwood
38.T G Mixed Woo
39.T G Hardwood
40.Gravel Pit
41.RP/Wetland/Was
42.Leased or MH S
43.Condo Site
44.SITE IMPROVEME
46.Waste
47.Common Land
48.PRIME COMM LOT
49.SECONDARY COMM
50.MARGINAL COMM
51.UTILITY ROW
52.TOWER SITE
53.PASTURE

Inspection Witnessed By:

X Date

No./Date	Description	Date Insp.

Notes:

0163*0090
1965 VENUS 10X46
65461594

LISBON

LISBON

Map Lot U04-039 | Account 4093 | Location 26 ADDISON STREET | Card 1 Of 2 | 8-23-2016

Building Style		
1.Conv.	5.Garrison	9.DW
2.Ranch	6.Contemp	10.BERM
3.R Ranch	7.Seasonal	11.COMM &
4.Cape	8.Primitiv	12.

Dwelling Units
Other Units
Stories

1.1	4.1.5	7.3.5
2.2	5.1.75	8.
3.3	6.2.5	9.

Exterior Walls		
1.Clapboar	5.T-111	9.Cem.Boar
2.WD.SH.	6.BR/Stone	10.Log
3.Compos.	7.Novelty	11.Other
4.ASB/ASP	8.AL/Vinyl	12.BLOCK

Roof Surface		
1.Asphalt	4.Composit	7.Metal RS
2.Slate	5.Wood	8.
3.Metal LC	6.Other	9.

SF Masonry Trim
BUILDING USE
OPEN-4-CUSTOM
Year Built
Year Remodeled

Foundation		
1.Concrete	4.Wood	7.DirtFir
2.C Block	5.Slab	8.
3.Br/Stone	6.Piers	9.

Basement		
1.1/4 Bmt	4.Full Bmt	7.
2.1/2 Bmt	5.Crawl	8.
3.3/4 Bmt	6.1stFlUnf	9.None

Bsmt Gar # Cars

Wet Basement		
1.Dry	4.Dirt/Dry	7.
2.Damp	5.Dirt/Dmp	8.
3.Wet	6.Dirt/Wet	9.

SF Bsmt Living
Fin Bsmt Grade
Electrical-Amps

Heat Type 100%		
1.HWBB	5.FWA	9.No Heat
2.Radiator	6.GravWA	10.RIN/MON
3.RadFloor	7.Electric	11.
4.Steam	8.Fl/Wall	12.

Cool Type 0%		
1.Central	4.W&C Air	7.
2.Evapor	5.	8.
3.H Pump	6.	9.None

Kitchen Style		
1.Good	4.Obsolete	7.
2.Typical	5.	8.
3.Old Type	6.	9.None

Bath(s) Style		
1.Good	4.Obsolete	7.
2.Typical	5.	8.
3.Old Type	6.	9.None

Rooms
Bedrooms
Full Baths
Half Baths
Addn Fixtures
Fireplaces

TRIO Software
A Division of Harris Computer Systems

Layout		
1.Typical	4.(-) BR	7.
2.Inadeq	5.(-) BRs	8.
3.Poor	6.	9.

Attic		
1.1/4 Fin	4.Full Fin	7.
2.1/2 Fin	5.Fl/Stair	8.
3.3/4 Fin	6.1/2Fl/St	9.None

Insulation		
1.Full	4.Minimal	7.
2.Heavy	5.Partial	8.
3.Capped	6.	9.None

Unfinished %

Grade & Factor		
1.E Grade	4.B Grade	7.AA
2.D Grade	5.A Grade	8.AAAA Gra
3.C Grade	6.A+	9.Same

SQFT (Footprint)

Condition		
1.Poor	4.Avg	7.V G
2.Fair	5.Avg+	8.Exc
3.Avg-	6.Good	9.Same

Phys. % Good
Funct. % Good

Functional Code		
1.Incomp	4.Small Si	7.Layout
2.Overbuil	5.CDU	8.Other
3.Delap	6.Style	9.None

Econ. % Good

Economic Code		
0.None	3.No Power	9.None
1.Location	4.Generate	8.
2.Encroach	5.Misc	9.

Entrance Code 5 Estimated		
1.Interior	4.Vacant	7.
2.Refusal	5.Estimate	8.
3.Informed	6.	9.

Information Code 5 Estimate		
1.Owner	4.Agent	7.
2.Relative	5.Estimate	8.
3.Tenant	6.Other	9.

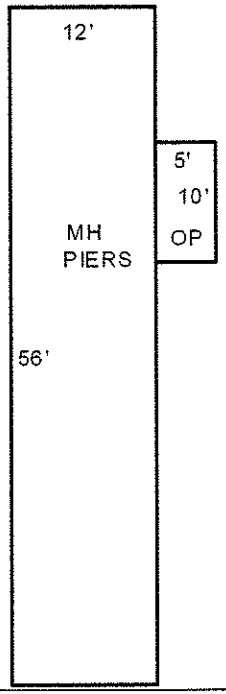

Date Inspected 1-08-2013

Additions, Outbuildings & Improvements

Type	Year	Units	Grade	Cond	Phys.	Funct.	Sound Value
997 12 Mobile	1978	12x56	2 100	4	0 %	100 %	
21 Open Frame	2007	50	3 100	4	0 %	100 %	
					%	%	
					%	%	
					%	%	
					%	%	
					%	%	
					%	%	
					%	%	
					%	%	

1.ONE STORY FRAM
2.TWO STORY FRAM
3.THREE STORY FR
4.1 & 1/2 STORY
5.1 & 3/4 STORY
6.2 & 1/2 STORY
21.Open Frame Por
22.Encl Frame Por
23.Frame Garage
24.Frame Shed
25.Frame Bay Wind
26.1SFr Overhang
27.Unfin Basement
28.Unfinished Att
29.Finished Attic

Map Lot U04-039 Account 4093 Location Card 2 Of 2 8-23-2016

MADDEN, ORA M.

27 ADDISON ST

LISBON FALLS ME 04252

Property Data

Neighborhood **25 LISBON FALLS**

Tree Growth Year **0**

TG MGT PLAN DATE **0**

BLDG PERMIT YEAR **0**

Zone/Land Use **1 GENERAL RESIDENTIAL**

Secondary Zone

Topography **1 Level**

1.Level	4.Below St	7.Steep
2.Rolling	5.Low	8.
3.Above St	6.Wet	9.

Utilities **1 All Public**

1.Public	4.Dr Well	7.WELL & SEP
2.Water	5.Oth Prv Wa	8.HoldingTan
3.Sewer	6.Septic	9.P WTR/SEPT

Street **1 Public Paved**

1.PubPaved	4.PrivGrav	7.No Road
2.PrivPavd	5.R/W	8.No Legal
3.PubGravl	6.Long R/W	9.LandLkd

Interior Inspection **0**

CHANGE YR **0**

Sale Data

Sale Date

Price

Sale Type

1.Land	4.MOHOland	7.
2.L & B	5.MOHOw/o	8.
3.Building	6.	9.Distress

Financing

1.Convent	4.Seller	7.
2.FHA/VA	5.Private	8.
3.Assumed	6.Cash	9.Unknown

Validity

1.Valid	4.Split	7.Changes
2.Related	5.Partial	8.Other
3.Distress	6.Exempt	9.ABUTTER

Verified

1.Buyer	4.Agent	7.Family
2.Seller	5.Pub Rec	8.Other
3.Lender	6.MLS	9.

Assessment Record

Year	Land	Buildings	Exempt	Total
2016	18,000	9,500	0	27,500

Inspection Witnessed By:

X Date

No./Date	Description	Date Insp.

Notes:

Land Data

Front Foot	Type	Effective Frontage	Effective Depth	Influence Factor	Influence Code
11.Primary Lot				%	
12.Additional I				%	
13.Additional II				%	
14.Additional III				%	
15.Additional IV				%	
				%	
				%	

Square Foot	Square Feet	Influence Factor	Influence Code
16.Primary Lot		%	
17.Additional I		%	
18.Additional II		%	
19.Additional III		%	
20.Additional IV		%	
		%	
		%	

Fract. Acre	Acreage/Sites			
21.HOMESITE	42	1.00	100 %	0
22.COMMERCIAL SIT			%	
23.INDUSTRIAL SIT			%	
Acres			%	
27.REAR 1-5			%	
28.REAR 6-10			%	
29.REAR 11-20			%	
30.REAR 21 +			%	
34.Farmland SW				
35.Farmland MW				

Total Acreage 0.00

Influence Codes

1.VACANCY
2.Excess Frtg
3.Topography
4.Size/Shape
5.Access
6.Restriction
7.Access/Topo
8.ENV-OPEN SPACE
9.Fract Share
Acres
36.Farmland HW
37.T G Softwood
38.T G Mixed Woo
39.T G Hardwood
40.Gravel Pit
41.RP/Wetland/Was
42.Leased or MH S
43.Condo Site
44.SITE IMPROVEME
46.Waste
47.Common Land
48.PRIME COMM LOT
49.SECONDARY COMM
50.MARGINAL COMM
51.UTILITY ROW
52.TOWER SITE
53.PASTURE

LISBON

LISBON

Map Lot U04-039 | Account 4093 | Location | Card 2 Of 2 | 8-23-2016

Building Style		
1.Conv.	5.Garrison	9.DW
2.Ranch	6.Contemp	10.BERM
3.R Ranch	7.Seasonal	11.COMM &
4.Cape	8.Primitiv	12.

Dwelling Units

Other Units

Stories		
1.1	4.1.5	7.3.5
2.2	5.1.75	8.
3.3	6.2.5	9.

Exterior Walls		
1.Clapboar	5.T-111	9.Cem.Boar
2.WD.SH.	6.BR/Stone	10.Log
3.Compos.	7.Novelty	11.Other
4.ASB/ASP	8.AL/Vinyl	12.BLOCK

Roof Surface		
1.Asphalt	4.Composit	7.Metal RS
2.Slate	5.Wood	8.
3.Metal LC	6.Other	9.

SF Masonry Trim

BUILDING USE

OPEN-4-CUSTOM

Year Built

Year Remodeled

Foundation		
1.Concrete	4.Wood	7.DirtFlr
2.C Block	5.Slab	8.
3.Br/Stone	6.Piers	9.

Basement		
1.1/4 Bmt	4.Full Bmt	7.
2.1/2 Bmt	5.Crawl	8.
3.3/4 Bmt	6.1stFlUnf	9.None

Bsmt Gar # Cars

Wet Basement		
1.Dry	4.Dirt/Dry	7.
2.Damp	5.Dirt/Dmp	8.
3.Wet	6.Dirt/Wet	9.

SF Bsmt Living

Fin Bsmt Grade

Electrical-Amps

Heat Type 100%		
1.HWBB	5.FWA	9.No Heat
2.Radiator	6.GravWA	10.RIN/MON
3.RadFloor	7.Electric	11.
4.Steam	8.Fl/Wall	12.

Cool Type 0%		
1.Central	4.W&C Air	7.
2.Evapor	5.	8.
3.H Pump	6.	9.None

Kitchen Style		
1.Good	4.Obsolete	7.
2.Typical	5.	8.
3.Old Type	6.	9.None

Bath(s) Style		
1.Good	4.Obsolete	7.
2.Typical	5.	8.
3.Old Type	6.	9.None

Rooms

Bedrooms

Full Baths

Half Baths

Addn Fixtures

Fireplaces

TRIO Software
A Division of Harris Computer Systems

Layout		
1.Typical	4.(-) BR	7.
2.Inadeq	5.(-) BRs	8.
3.Poor	6.	9.

Attic		
1.1/4 Fin	4.Full Fin	7.
2.1/2 Fin	5.Fl/Stair	8.
3.3/4 Fin	6.1/2Fl/St	9.None

Insulation		
1.Full	4.Minimal	7.
2.Heavy	5.Partial	8.
3.Capped	6.	9.None

Unfinished %

Grade & Factor		
1.E Grade	4.B Grade	7.AA
2.D Grade	5.A Grade	8.AAAA Gra
3.C Grade	6.A+	9.Same

SQFT (Footprint)

Condition		
1.Poor	4.Avg	7.V G
2.Fair	5.Avg+	8.Exc
3.Avg-	6.Good	9.Same

Phys. % Good

Funct. % Good

Functional Code		
1.Incomp	4.Small Sl	7.Layout
2.Overbuil	5.CDU	8.Other
3.Delap	6.Style	9.None

Econ. % Good

Economic Code		
0.None	3.No Power	9.None
1.Location	4.Generate	8.
2.Encroach	5.Misc	9.

Entrance Code 3 Information Only		
1.Interior	4.Vacant	7.
2.Refusal	5.Estimate	8.
3.Informed	6.	9.

Information Code 3 Tenant		
1.Owner	4.Agent	7.
2.Relative	5.Estimate	8.
3.Tenant	6.Other	9.

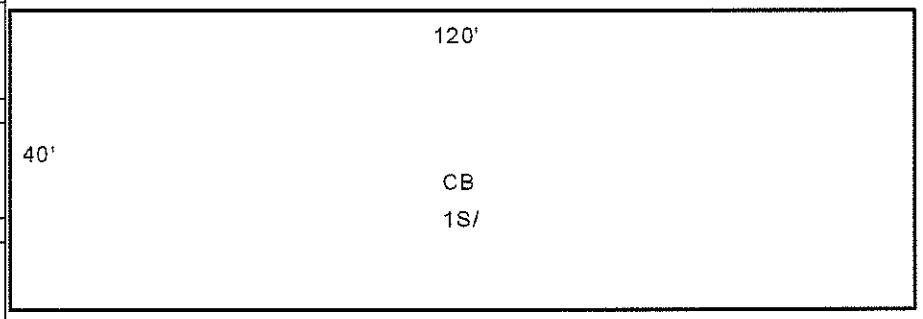

Date Inspected 1-08-2013

Additions, Outbuildings & Improvements

Type	Year	Units	Grade	Cond	Phys.	Funct.	Sound Value
997 12 Mobile	1975	12x57	2 100	4	0 %	100 %	
22 Encl Frame Porch	0	98	0 0	0	0 %	0 %	
					%	%	
					%	%	
					%	%	
					%	%	
					%	%	
					%	%	
					%	%	
					%	%	

1.ONE STORY FRAM
2.TWO STORY FRAM
3.THREE STORY FR
4.1 & 1/2 STORY
5.1 & 3/4 STORY
6.2 & 1/2 STORY
21.Open Frame Por
22.Encl Frame Por
23.Frame Garage
24.Frame Shed
25.Frame Bay Wind
26.1SFr Overhang
27.Unfin Basement
28.Unfinished Att
29.Finished Attic

Map Lot U04-040 | Account 2818 | Location 32 ADDISON STREET | Card 1 Of 1 | 8-23-2016

HAMILTON, RUEL EDWIN &
BARBARA
32 ADDISON ST

LISBON FALLS ME 04252
B921P228

Property Data

Neighborhood **25 LISBON FALLS**

Tree Growth Year **0**

TG MGT PLAN DATE **0**

BLDG PERMIT YEAR **0**

Zone/Land Use **1 GENERAL RESIDENTIAL**

Secondary Zone

Topography **1 Level**

1.Level	4.Below St	7.Steep
2.Rolling	5.Low	8.
3.Above St	6.Wet	9.

Utilities **1 All Public**

1.Public	4.Dr Well	7.WELL & SEP
2.Water	5.Oth Prv Wa	8.HoldingTan
3.Sewer	6.Septic	9.P WTR/SEPT

Street **1 Public Paved**

1.PubPaved	4.PrivGrav	7.No Road
2.PrivPavd	5.R/W	8.No Legal
3.PubGravl	6.Long R/W	9.LandLkd

Interior Inspection **0**

CHANGE YR **0**

Sale Data

Sale Date

Price

Sale Type

1.Land	4.MOHOland	7.
2.L & B	5.MOHOw/o	8.
3.Building	6.	9.Distress

Financing

1.Convent	4.Seller	7.
2.FHA/VA	5.Private	8.
3.Assumed	6.Cash	9.Unknown

Validity

1.Valid	4.Split	7.Changes
2.Related	5.Partial	8.Other
3.Distress	6.Exempt	9.ABUTTER

Verified

1.Buyer	4.Agent	7.Family
2.Seller	5.Pub Rec	8.Other
3.Lender	6.MLS	9.

Assessment Record

Year	Land	Buildings	Exempt	Total
2009	24,350	50,950	7,280	68,020
2010	32,100	67,300	8,000	91,400
2011	32,100	67,300	8,300	91,100
2013	32,100	67,300	8,500	90,900
2015	32,100	67,300	8,700	90,700
2016	31,100	80,500	21,000	90,600

Land Data

Front Foot	Type	Effective Frontage	Effective Depth	Influence Factor	Influence Code
11.Primary Lot				%	
12.Additional I				%	
13.Additional II				%	
14.Additional III				%	
15.Additional IV				%	
				%	
				%	
Square Foot		**Square Feet**			
16.Primary Lot				%	
17.Additional I				%	
18.Additional II				%	
19.Additional III				%	
20.Additional IV				%	
				%	
				%	
Fract. Acre		**Acreage/Sites**			
21.HOMESITE	21	0.75		100 %	0
22.COMMERCIAL SIT				%	
23.INDUSTRIAL SIT				%	
Acres				%	
27.REAR 1-5				%	
28.REAR 6-10				%	
29.REAR 11-20				%	
30.REAR 21 +				%	
34.Farmland SW					
35.Farmland MW					

Total Acreage 0.75

Influence Codes

1.VACANCY
2.Excess Frtg
3.Topography
4.Size/Shape
5.Access
6.Restriction
7.Access/Topo
8.ENV-OPEN SPACE
9.Fract Share
Acres
36.Farmland HW
37.T G Softwood
38.T G Mixed Woo
39.T G Hardwood
40.Gravel Pit
41.RP/Wetland/Was
42.Leased or MH S
43.Condo Site
44.SITE IMPROVEME
46.Waste
47.Common Land
48.PRIME COMM LOT
49.SECONDARY COMM
50.MARGINAL COMM
51.UTILITY ROW
52.TOWER SITE
53.PASTURE

Inspection Witnessed By:

X Date

No./Date	Description	Date Insp.

Notes:
0150*0197

LISBON

LISBON

Map Lot U04-040 | Account 2818 | Location 32 ADDISON STREET | Card 1 Of 1 | 8-23-2016

Building Style **1 Conventional**		
1.Conv.	5.Garrison	9.DW
2.Ranch	6.Contemp	10.BERM
3.R Ranch	7.Seasonal	11.COMM &
4.Cape	8.Primitiv	12.
Dwelling Units **1**		
Other Units **0**		
Stories **5 One & 3/4 Story**		
1.1	4.1.5	7.3.5
2.2	5.1.75	8.
3.3	6.2.5	9.
Exterior Walls **3 Composition**		
1.Clapboar	5.T-111	9.Cem.Boar
2.WD.SH.	6.BR/Stone	10.Log
3.Compos.	7.Novelty	11.Other
4.ASB/ASP	8.AL/Vinyl	12.BLOCK
Roof Surface **1 Asphalt Shingles**		
1.Asphalt	4.Composit	7.Metal RS
2.Slate	5.Wood	8.
3.Metal LC	6.Other	9.
SF Masonry Trim **0**		
BUILDING USE **0**		
OPEN-4-CUSTOM **0**		
Year Built **1910**		
Year Remodeled **0**		
Foundation **1 Concrete**		
1.Concrete	4.Wood	7.DirtFlr
2.C Block	5.Slab	8.
3.Br/Stone	6.Piers	9.
Basement **4 Full Basement**		
1.1/4 Bmt	4.Full Bmt	7.
2.1/2 Bmt	5.Crawl	8.
3.3/4 Bmt	6.1stFlUnf	9.None
Bsmt Gar # Cars **0**		
Wet Basement **2 Damp Basement**		
1.Dry	4.Dirt/Dry	7.
2.Damp	5.Dirt/Dmp	8.
3.Wet	6.Dirt/Wet	9.

SF Bsmt Living **0**		
Fin Bsmt Grade **0 0**		
Electrical-Amps **1**		
Heat Type **100%** **5 Forced Warm Air**		
1.HWBB	5.FWA	9.No Heat
2.Radiator	6.GravWA	10.RIN/MON
3.RadFloor	7.Electric	11.
4.Steam	8.Fl/Wall	12.
Cool Type **0%** **9 None**		
1.Central	4.W&C Air	7.
2.Evapor	5.	8.
3.H Pump	6.	9.None
Kitchen Style **2 Typical**		
1.Good	4.Obsolete	7.
2.Typical	5.	8.
3.Old Type	6.	9.None
Bath(s) Style **2 Typical Bath(s)**		
1.Good	4.Obsolete	7.
2.Typical	5.	8.
3.Old Type	6.	9.None
# Rooms **7**		
# Bedrooms **3**		
# Full Baths **1**		
# Half Baths **0**		
# Addn Fixtures **0**		
# Fireplaces **0**		

TRIO Software
A Division of Harris Computer Systems

Layout **1 Typical**		
1.Typical	4.(-) BR	7.
2.Inadeq	5.(-) BRs	8.
3.Poor	6.	9.
Attic **9 None**		
1.1/4 Fin	4.Full Fin	7.
2.1/2 Fin	5.Fl/Stair	8.
3.3/4 Fin	6.1/2Fl/St	9.None
Insulation **1 Full**		
1.Full	4.Minimal	7.
2.Heavy	5.Partial	8.
3.Capped	6.	9.None
Unfinished % **0%**		
Grade & Factor **3 Average 100%**		
1.E Grade	4.B Grade	7.AA
2.D Grade	5.A Grade	8.AAAA Gra
3.C Grade	6.A+	9.Same
SQFT (Footprint) **531**		
Condition **4 Average**		
1.Poor	4.Avg	7.V G
2.Fair	5.Avg+	8.Exc
3.Avg-	6.Good	9.Same
Phys. % Good **0%**		
Funct. % Good **100%**		
Functional Code **9 None**		
1.Incomp	4.Small Sl	7.Layout
2.Overbuil	5.CDU	8.Other
3.Delap	6.Style	9.None
Econ. % Good **100%**		
Economic Code **None**		
0.None	3.No Power	9.None
1.Location	4.Generate	8.
2.Encroach	5.Misc	9.
Entrance Code **1 Interior Inspect**		
1.Interior	4.Vacant	7.
2.Refusal	5.Estimate	8.
3.Informed	6.	9.
Information Code **1 Owner**		
1.Owner	4.Agent	7.
2.Relative	5.Estimate	8.
3.Tenant	6.Other	9.

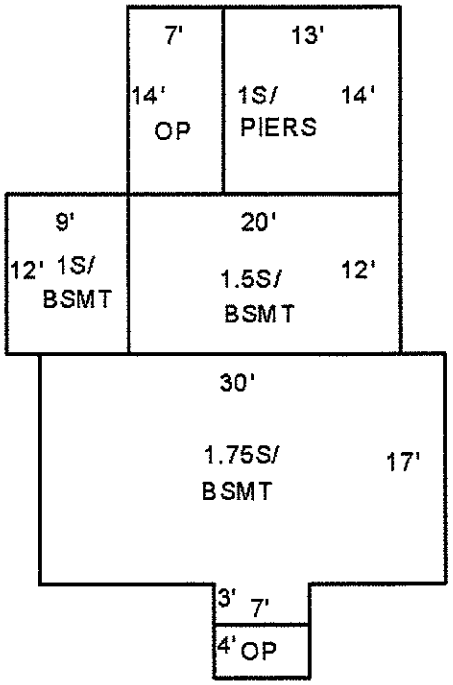

Date Inspected 1-09-2013

Additions, Outbuildings & Improvements

Type	Year	Units	Grade	Cond	Phys.	Funct.	Sound Value
21 Open Frame	0	28	0 0	0	0 %	0 %	
14 1.5 Story/BSMT	0	240	0 0	0	0 %	0 %	
1 ONE STORY	0	182	0 0	0	0 %	0 %	
21 Open Frame	0	98	0 0	0	0 %	0 %	
11 1	0	108	0 0	0	0 %	0 %	
					%	%	
					%	%	
					%	%	
					%	%	
					%	%	

1.ONE STORY FRAM
2.TWO STORY FRAM
3.THREE STORY FR
4.1 & 1/2 STORY
5.1 & 3/4 STORY
6.2 & 1/2 STORY
21.Open Frame Por
22.Encl Frame Por
23.Frame Garage
24.Frame Shed
25.Frame Bay Wind
26.1SFr Overhang
27.Unfin Basement
28.Unfinished Att
29.Finished Attic

Map Lot U04-041 | Account 297 | Location 36 ADDISON STREET | Card 1 Of 1 | 8-23-2016

BILODEAU, JENNIFER R.

36 ADDISON ST.

LISBON FALLS ME 04252
B7699P182

Inspection Witnessed By:

X Date

No./Date	Description	Date Insp.

Notes:
0100*0363

LISBON

Property Data

Neighborhood **25 LISBON FALLS**

Tree Growth Year **0**

TG MGT PLAN DATE **0**

BLDG PERMIT YEAR **0**

Zone/Land Use **1 GENERAL RESIDENTIAL**

Secondary Zone

Topography **1 Level**

1.Level	4.Below St	7.Steep
2.Rolling	5.Low	8.
3.Above St	6.Wet	9.

Utilities **1 All Public**

1.Public	4.Dr Well	7.WELL & SEP
2.Water	5.Oth Prv Wa	8.HoldingTan
3.Sewer	6.Septic	9.P WTR/SEPT

Street **1 Public Paved**

1.PubPaved	4.PrivGrav	7.No Road
2.PrivPavd	5.R/W	8.No Legal
3.PubGravl	6.Long R/W	9.LandLkd

Interior Inspection **0**

CHANGE YR **0**

Sale Data

Sale Date **5-26-2009**

Price **120,000**

Sale Type **2 Land & Buildings**

1.Land	4.MOHOland	7.
2.L & B	5.MOHOw/o	8.
3.Building	6.	9.Distress

Financing

1.Convent	4.Seller	7.
2.FHA/VA	5.Private	8.
3.Assumed	6.Cash	9.Unknown

Validity **1 Arms Length Sale**

1.Valid	4.Split	7.Changes
2.Related	5.Partial	8.Other
3.Distress	6.Exempt	9.ABUTTER

Verified

1.Buyer	4.Agent	7.Family
2.Seller	5.Pub Rec	8.Other
3.Lender	6.MLS	9.

Assessment Record

Year	Land	Buildings	Exempt	Total
2009	15,760	43,240	7,280	51,720
2010	20,800	57,100	0	77,900
2011	20,800	57,100	8,300	69,600
2013	20,800	57,100	8,500	69,400
2015	20,800	57,100	8,700	69,200
2016	36,300	86,600	15,000	107,900

Land Data

Front Foot	Type	Effective Frontage	Effective Depth	Influence Factor	Influence Code
11.Primary Lot				%	
12.Additional I				%	
13.Additional II				%	
14.Additional III				%	
15.Additional IV				%	
				%	
				%	
Square Foot		**Square Feet**			
16.Primary Lot				%	
17.Additional I				%	
18.Additional II				%	
19.Additional III				%	
20.Additional IV				%	
				%	
				%	
Fract. Acre		**Acreage/Sites**			
21.HOMESITE	21		3.50	100 %	0
22.COMMERCIAL SIT				%	
23.INDUSTRIAL SIT				%	
Acres				%	
27.REAR 1-5				%	
28.REAR 6-10				%	
29.REAR 11-20				%	
30.REAR 21 +				%	
34.Farmland SW				%	
35.Farmland MW				%	

Total Acreage 3.50

Influence Codes

1.VACANCY
2.Excess Frtg
3.Topography
4.Size/Shape
5.Access
6.Restriction
7.Access/Topo
8.ENV-OPEN SPACE
9.Fract Share
Acres
36.Farmland HW
37.T G Softwood
38.T G Mixed Woo
39.T G Hardwood
40.Gravel Pit
41.RP/Wetland/Was
42.Leased or MH S
43.Condo Site
44.SITE IMPROVEME
46.Waste
47.Common Land
48.PRIME COMM LOT
49.SECONDARY COMM
50.MARGINAL COMM
51.UTILITY ROW
52.TOWER SITE
53.PASTURE

LISBON

Map Lot U04-041 | Account 297 | Location 36 ADDISON STREET | Card 1 Of 1 | 8-23-2016

Building Style **1 Conventional**		
1.Conv.	5.Garrison	9.DW
2.Ranch	6.Contemp	10.BERM
3.R Ranch	7.Seasonal	11.COMM &
4.Cape	8.Primitiv	12.
Dwelling Units **1**		
Other Units **0**		
Stories **5 One & 3/4 Story**		
1.1	4.1.5	7.3.5
2.2	5.1.75	8.
3.3	6.2.5	9.
Exterior Walls **8 AL/Vinyl**		
1.Clapboar	5.T-111	9.Cem.Boar
2.WD.SH.	6.BR/Stone	10.Log
3.Compos.	7.Novelty	11.Other
4.ASB/ASP	8.AL/Vinyl	12.BLOCK
Roof Surface **1 Asphalt Shingles**		
1.Asphalt	4.Composit	7.Metal RS
2.Slate	5.Wood	8.
3.Metal LC	6.Other	9.
SF Masonry Trim **0**		
BUILDING USE **0**		
OPEN-4-CUSTOM **0**		
Year Built **1900**		
Year Remodeled **0**		
Foundation **3 Brick &/or Stone**		
1.Concrete	4.Wood	7.DirtFlr
2.C Block	5.Slab	8.
3.Br/Stone	6.Piers	9.
Basement **4 Full Basement**		
1.1/4 Bmt	4.Full Bmt	7.
2.1/2 Bmt	5.Crawl	8.
3.3/4 Bmt	6.1stFlUnf	9.None
Bsmt Gar # Cars **0**		
Wet Basement **2 Damp Basement**		
1.Dry	4.Dirt/Dry	7.
2.Damp	5.Dirt/Dmp	8.
3.Wet	6.Dirt/Wet	9.

SF Bsmt Living **0**		
Fin Bsmt Grade **0 0**		
Electrical-Amps **0**		
Heat Type **100%** **2 Radiator**		
1.HWBB	5.FWA	9.No Heat
2.Radiator	6.GravWA	10.RIN/MON
3.RadFloor	7.Electric	11.
4.Steam	8.Fl/Wall	12.
Cool Type **0%** **9 None**		
1.Central	4.W&C Air	7.
2.Evapor	5.	8.
3.H Pump	6.	9.None
Kitchen Style **2 Typical**		
1.Good	4.Obsolete	7.
2.Typical	5.	8.
3.Old Type	6.	9.None
Bath(s) Style **2 Typical Bath(s)**		
1.Good	4.Obsolete	7.
2.Typical	5.	8.
3.Old Type	6.	9.None
# Rooms **7**		
# Bedrooms **3**		
# Full Baths **1**		
# Half Baths **0**		
# Addn Fixtures **0**		
# Fireplaces **0**		

TRIO Software
A Division of Harris Computer Systems

Layout **1 Typical**		
1.Typical	4.(-) BR	7.
2.Inadeq	5.(-) BRs	8.
3.Poor	6.	9.
Attic **9 None**		
1.1/4 Fin	4.Full Fin	7.
2.1/2 Fin	5.Fl/Stair	8.
3.3/4 Fin	6.1/2Fl/St	9.None
Insulation **1 Full**		
1.Full	4.Minimal	7.
2.Heavy	5.Partial	8.
3.Capped	6.	9.None
Unfinished % **0%**		
Grade & Factor **3 Average 100%**		
1.E Grade	4.B Grade	7.AA
2.D Grade	5.A Grade	8.AAAA Gra
3.C Grade	6.A+	9.Same
SQFT (Footprint) **747**		
Condition **4 Average**		
1.Poor	4.Avg	7.V G
2.Fair	5.Avg+	8.Exc
3.Avg-	6.Good	9.Same
Phys. % Good **0%**		
Funct. % Good **100%**		
Functional Code **9 None**		
1.Incomp	4.Small Sl	7.Layout
2.Overbuil	5.CDU	8.Other
3.Delap	6.Style	9.None
Econ. % Good **100%**		
Economic Code **None**		
0.None	3.No Power	9.None
1.Location	4.Generate	8.
2.Encroach	5.Misc	9.
Entrance Code **3 Information Only**		
1.Interior	4.Vacant	7.
2.Refusal	5.Estimate	8.
3.Informed	6.	9.
Information Code **1 Owner**		
1.Owner	4.Agent	7.
2.Relative	5.Estimate	8.
3.Tenant	6.Other	9.

1.5 GAR 12X16=192

GAR 18x26=468

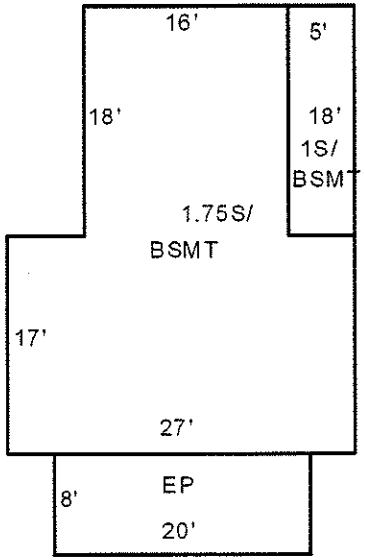

Date Inspected 1-09-2013

Additions, Outbuildings & Improvements

Type	Year	Units	Grade	Cond	Phys.	Funct.	Sound Value
22 Encl Frame Porch	0	160	0 0	0	0 %	0 %	
11 1	1950	90	0 0	0	0 %	0 %	
23 Frame Garage	1950	468	3 100	4	0 %	100 %	
77 1.50 ST	1960	192	2 100	2	0 %	100 %	
					%	%	
					%	%	
					%	%	
					%	%	
					%	%	
					%	%	

1.ONE STORY FRAM
2.TWO STORY FRAM
3.THREE STORY FR
4.1 & 1/2 STORY
5.1 & 3/4 STORY
6.2 & 1/2 STORY
21.Open Frame Por
22.Encl Frame Por
23.Frame Garage
24.Frame Shed
25.Frame Bay Wind
26.1SFr Overhang
27.Unfin Basement
28.Unfinished Att
29.Finished Attic

Map Lot U04-042 | Account 4094 | Location 27 ADDISON STREET | Card 1 Of 1 | 8-23-2016

MADDEN, ORA M.

27 ADDISON ST

LISBON FALLS ME 04252
B969P549

Property Data

Neighborhood **25 LISBON FALLS**

Tree Growth Year **0**

TG MGT PLAN DATE **0**

BLDG PERMIT YEAR **0**

Zone/Land Use **1 GENERAL RESIDENTIAL**

Secondary Zone

Topography **1 Level**

1.Level	4.Below St	7.Steep
2.Rolling	5.Low	8.
3.Above St	6.Wet	9.

Utilities **1 All Public**

1.Public	4.Dr Well	7.WELL & SEP
2.Water	5.Oth Prv Wa	8.HoldingTan
3.Sewer	6.Septic	9.P WTR/SEPT

Street **1 Public Paved**

1.PubPaved	4.PrivGrav	7.No Road
2.PrivPavd	5.R/W	8.No Legal
3.PubGravl	6.Long R/W	9.LandLkd

Interior Inspection **0**

CHANGE YR **0**

Sale Data

Sale Date

Price

Sale Type

1.Land	4.MOHOland	7.
2.L & B	5.MOHOw/o	8.
3.Building	6.	9.Distress

Financing

1.Convent	4.Seller	7.
2.FHA/VA	5.Private	8.
3.Assumed	6.Cash	9.Unknown

Validity

1.Valid	4.Split	7.Changes
2.Related	5.Partial	8.Other
3.Distress	6.Exempt	9.ABUTTER

Verified

1.Buyer	4.Agent	7.Family
2.Seller	5.Pub Rec	8.Other
3.Lender	6.MLS	9.

Assessment Record

Year	Land	Buildings	Exempt	Total
2009	15,450	62,830	7,280	71,000
2010	20,400	82,900	8,000	95,300
2011	20,400	82,900	8,300	95,000
2013	20,400	82,900	8,500	94,800
2015	20,400	82,900	8,700	94,600
2016	27,300	102,400	15,000	114,700

Land Data

Front Foot	Type	Effective Frontage	Effective Depth	Influence Factor	Influence Code
11.Primary Lot				%	
12.Additional I				%	
13.Additional II				%	
14.Additional III				%	
15.Additional IV				%	
				%	
				%	

Square Foot	Square Feet		
16.Primary Lot		%	
17.Additional I		%	
18.Additional II		%	
19.Additional III		%	
20.Additional IV		%	
		%	
		%	

Fract. Acre	Acreage/Sites			
21.HOMESITE	21	0.24	100 %	0
22.COMMERCIAL SIT			%	
23.INDUSTRIAL SIT			%	
Acres			%	
27.REAR 1-5			%	
28.REAR 6-10			%	
29.REAR 11-20			%	
30.REAR 21 +			%	
34.Farmland SW				
35.Farmland MW				

Total Acreage 0.24

Influence Codes

1.VACANCY
2.Excess Frtg
3.Topography
4.Size/Shape
5.Access
6.Restriction
7.Access/Topo
8.ENV-OPEN SPACE
9.Fract Share
Acres
36.Farmland HW
37.T G Softwood
38.T G Mixed Woo
39.T G Hardwood
40.Gravel Pit
41.RP/Wetland/Was
42.Leased or MH S
43.Condo Site
44.SITE IMPROVEME
46.Waste
47.Common Land
48.PRIME COMM LOT
49.SECONDARY COMM
50.MARGINAL COMM
51.UTILITY ROW
52.TOWER SITE
53.PASTURE

Inspection Witnessed By:

X Date

No./Date	Description	Date Insp.

Notes:
0106*0100

LISBON

LISBON

Map Lot U04-042 | Account 4094 | Location 27 ADDISON STREET | Card 1 Of 1 | 8-23-2016

Building Style	2 Ranch		
1.Conv.	5.Garrison	9.DW	
2.Ranch	6.Contemp	10.BERM	
3.R Ranch	7.Seasonal	11.COMM &	
4.Cape	8.Primitiv	12.	
Dwelling Units	1		
Other Units	0		
Stories	1 One Story		
1.1	4.1.5	7.3.5	
2.2	5.1.75	8.	
3.3	6.2.5	9.	
Exterior Walls	8 AL/Vinyl		
1.Clapboar	5.T-111	9.Cem.Boar	
2.WD.SH.	6.BR/Stone	10.Log	
3.Compos.	7.Novelty	11.Other	
4.ASB/ASP	8.AL/Vinyl	12.BLOCK	
Roof Surface	1 Asphalt Shingles		
1.Asphalt	4.Composit	7.Metal RS	
2.Slate	5.Wood	8.	
3.Metal LC	6.Other	9.	
SF Masonry Trim	0		
BUILDING USE	0		
OPEN-4-CUSTOM	0		
Year Built	1970		
Year Remodeled	2005		
Foundation	1 Concrete		
1.Concrete	4.Wood	7.DirtFlr	
2.C Block	5.Slab	8.	
3.Br/Stone	6.Piers	9.	
Basement	4 Full Basement		
1.1/4 Bmt	4.Full Bmt	7.	
2.1/2 Bmt	5.Crawl	8.	
3.3/4 Bmt	6.1stFlUnf	9.None	
Bsmt Gar # Cars	0		
Wet Basement	2 Damp Basement		
1.Dry	4.Dirt/Dry	7.	
2.Damp	5.Dirt/Dmp	8.	
3.Wet	6.Dirt/Wet	9.	

SF Bsmt Living	0		
Fin Bsmt Grade	0 0		
Electrical-Amps	0		
Heat Type	100%	1 Hot Water BB	
1.HWBB	5.FWA	9.No Heat	
2.Radiator	6.GravWA	10.RIN/MON	
3.RadFloor	7.Electric	11.	
4.Steam	8.Fl/Wall	12.	
Cool Type	0%	9 None	
1.Central	4.W&C Air	7.	
2.Evapor	5.	8.	
3.H Pump	6.	9.None	
Kitchen Style	2 Typical		
1.Good	4.Obsolete	7.	
2.Typical	5.	8.	
3.Old Type	6.	9.None	
Bath(s) Style	2 Typical Bath(s)		
1.Good	4.Obsolete	7.	
2.Typical	5.	8.	
3.Old Type	6.	9.None	
# Rooms	6		
# Bedrooms	2		
# Full Baths	1		
# Half Baths	0		
# Addn Fixtures	0		
# Fireplaces	0		

TRIO Software
A Division of Harris Computer Systems

Layout	1 Typical		
1.Typical	4.(-) BR	7.	
2.Inadeq	5.(-) BRs	8.	
3.Poor	6.	9.	
Attic	9 None		
1.1/4 Fin	4.Full Fin	7.	
2.1/2 Fin	5.Fl/Stair	8.	
3.3/4 Fin	6.1/2Fl/St	9.None	
Insulation	1 Full		
1.Full	4.Minimal	7.	
2.Heavy	5.Partial	8.	
3.Capped	6.	9.None	
Unfinished %	0%		
Grade & Factor	3 Average 100%		
1.E Grade	4.B Grade	7.AA	
2.D Grade	5.A Grade	8.AAAA Gra	
3.C Grade	6.A+	9.Same	
SQFT (Footprint)	936		
Condition	5 Above Average		
1.Poor	4.Avg	7.V G	
2.Fair	5.Avg+	8.Exc	
3.Avg-	6.Good	9.Same	
Phys. % Good	0%		
Funct. % Good	100%		
Functional Code	9 None		
1.Incomp	4.Small Si	7.Layout	
2.Overbuil	5.CDU	8.Other	
3.Delap	6.Style	9.None	
Econ. % Good	100%		
Economic Code	None		
0.None	3.No Power	9.None	
1.Location	4.Generate	8.	
2.Encroach	5.Misc	9.	
Entrance Code	1 Interior Inspect		
1.Interior	4.Vacant	7.	
2.Refusal	5.Estimate	8.	
3.Informed	6.	9.	
Information Code	1 Owner		
1.Owner	4.Agent	7.	
2.Relative	5.Estimate	8.	
3.Tenant	6.Other	9.	

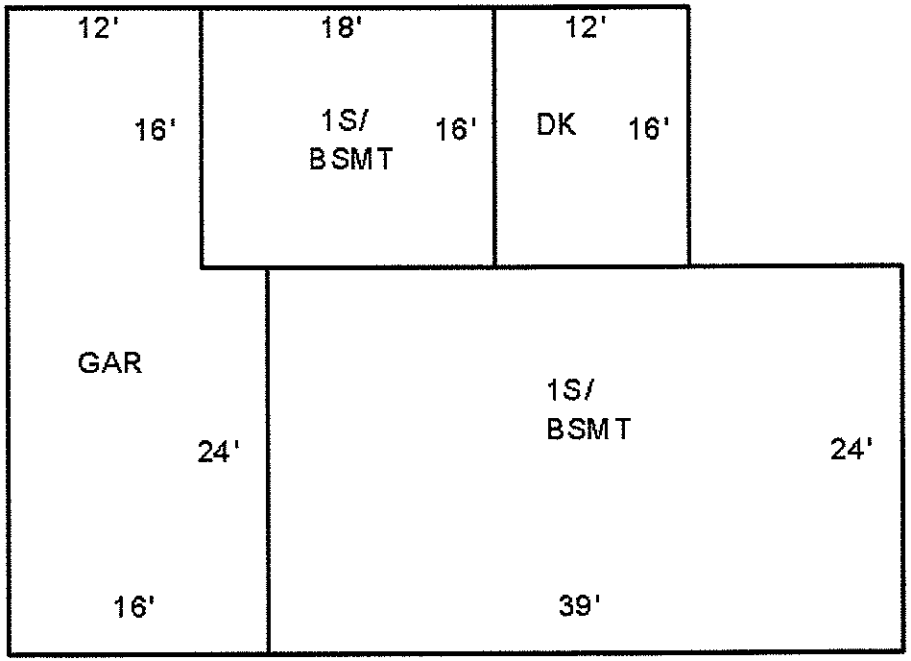

Date Inspected 1-08-2013

Additions, Outbuildings & Improvements

Type	Year	Units	Grade	Cond	Phys.	Funct.	Sound Value
23 Frame Garage	2005	576	3 100	4	0 %	100 %	
11 1	2005	288	3 100	4	0 %	100 %	
68 Wood Deck	2007	192	3 100	4	0 %	100 %	
					%	%	
					%	%	
					%	%	
					%	%	
					%	%	
					%	%	
					%	%	

1.ONE STORY FRAM
2.TWO STORY FRAM
3.THREE STORY FR
4.1 & 1/2 STORY
5.1 & 3/4 STORY
6.2 & 1/2 STORY
21.Open Frame Por
22.Encl Frame Por
23.Frame Garage
24.Frame Shed
25.Frame Bay Wind
26.1SFr Overhang
27.Unfin Basement
28.Unfinished Att
29.Finished Attic

Map Lot U04-043 Account 6435 Location 19 ADDISON STREET Card 1 Of 1 8-23-2016

TURCOTTE, JAMES MICHAEL &
PAUL, JHAWN D.
19 ADDISON ST

LISBON FALLS ME 04252

Property Data

Neighborhood **25 LISBON FALLS**

Tree Growth Year **0**

TG MGT PLAN DATE **0**

BLDG PERMIT YEAR **0**

Zone/Land Use **1 GENERAL RESIDENTIAL**

Secondary Zone

Topography **1 Level**

1.Level	4.Below St	7.Steep
2.Rolling	5.Low	8.
3.Above St	6.Wet	9.

Utilities **1 All Public**

1.Public	4.Dr Well	7.WELL & SEP
2.Water	5.Oth Prv Wa	8.HoldingTan
3.Sewer	6.Septic	9.P WTR/SEPT

Street **1 Public Paved**

1.PubPaved	4.PrivGrav	7.No Road
2.PrivPavd	5.R/W	8.No Legal
3.PubGravl	6.Long R/W	9.LandLkd

Interior Inspection **0**

CHANGE YR **0**

Sale Data

Sale Date

Price

Sale Type

1.Land	4.MOHOland	7.
2.L & B	5.MOHOw/o	8.
3.Building	6.	9.Distress

Financing

1.Convent	4.Seller	7.
2.FHA/VA	5.Private	8.
3.Assumed	6.Cash	9.Unknown

Validity

1.Valid	4.Split	7.Changes
2.Related	5.Partial	8.Other
3.Distress	6.Exempt	9.ABUTTER

Verified

1.Buyer	4.Agent	7.Family
2.Seller	5.Pub Rec	8.Other
3.Lender	6.MLS	9.

Assessment Record

Year	Land	Buildings	Exempt	Total
2009	17,880	59,370	0	77,250
2010	23,600	78,400	8,000	94,000
2011	23,600	78,400	8,300	93,700
2013	23,600	78,400	8,500	93,500
2015	23,600	78,400	8,700	93,300
2016	23,700	68,900	15,000	77,600

Land Data

Front Foot	Type	Effective Frontage	Effective Depth	Influence Factor	Influence Code
11.Primary Lot				%	
12.Additional I				%	
13.Additional II				%	
14.Additional III				%	
15.Additional IV				%	
				%	
				%	

Square Foot	Square Feet		
16.Primary Lot		%	
17.Additional I		%	
18.Additional II		%	
19.Additional III		%	
20.Additional IV		%	
		%	
		%	

Fract. Acre	Acreage/Sites			
21.HOMESITE	21	0.18	100 %	0
22.COMMERCIAL SIT			%	
23.INDUSTRIAL SIT			%	
Acres			%	
27.REAR 1-5			%	
28.REAR 6-10			%	
29.REAR 11-20			%	
30.REAR 21 +			%	
34.Farmland SW				
35.Farmland MW				

Total Acreage 0.18

Influence Codes

1.VACANCY
2.Excess Frtg
3.Topography
4.Size/Shape
5.Access
6.Restriction
7.Access/Topo
8.ENV-OPEN SPACE
9.Fract Share
Acres
36.Farmland HW
37.T G Softwood
38.T G Mixed Woo
39.T G Hardwood
40.Gravel Pit
41.RP/Wetland/Was
42.Leased or MH S
43.Condo Site
44.SITE IMPROVEME
46.Waste
47.Common Land
48.PRIME COMM LOT
49.SECONDARY COMM
50.MARGINAL COMM
51.UTILITY ROW
52.TOWER SITE
53.PASTURE

Inspection Witnessed By:

X Date

No./Date	Description	Date Insp.

Notes:
0080*0100

LISBON

LISBON

Map Lot U04-043 | Account 6435 | Location 19 ADDISON STREET | Card 1 Of 1 | 8-23-2016

Building Style **1 Conventional**		
1.Conv.	5.Garrison	9.DW
2.Ranch	6.Contemp	10.BERM
3.R Ranch	7.Seasonal	11.COMM &
4.Cape	8.Primitiv	12.
Dwelling Units **1**		
Other Units **0**		
Stories **2 Two Story**		
1.1	4.1.5	7.3.5
2.2	5.1.75	8.
3.3	6.2.5	9.
Exterior Walls **8 AL/Vinyl**		
1.Clapboar	5.T-111	9.Cem.Boar
2.WD.SH.	6.BR/Stone	10.Log
3.Compos.	7.Novelty	11.Other
4.ASB/ASP	8.AL/Vinyl	12.BLOCK
Roof Surface **1 Asphalt Shingles**		
1.Asphalt	4.Composit	7.Metal RS
2.Slate	5.Wood	8.
3.Metal LC	6.Other	9.
SF Masonry Trim **0**		
BUILDING USE **0**		
OPEN-4-CUSTOM **0**		
Year Built **1900**		
Year Remodeled **0**		
Foundation **3 Brick &/or Stone**		
1.Concrete	4.Wood	7.DirtFlr
2.C Block	5.Slab	8.
3.Br/Stone	6.Piers	9.
Basement **4 Full Basement**		
1.1/4 Bmt	4.Full Bmt	7.
2.1/2 Bmt	5.Crawl	8.
3.3/4 Bmt	6.1stFlUnf	9.None
Bsmt Gar # Cars **0**		
Wet Basement **3 Wet Basement**		
1.Dry	4.Dirt/Dry	7.
2.Damp	5.Dirt/Dmp	8.
3.Wet	6.Dirt/Wet	9.

SF Bsmt Living **0**		
Fin Bsmt Grade **0 0**		
Electrical-Amps **0**		
Heat Type **100%** **5 Forced Warm Air**		
1.HWBB	5.FWA	9.No Heat
2.Radiator	6.GravWA	10.RIN/MON
3.RadFloor	7.Electric	11.
4.Steam	8.Fl/Wall	12.
Cool Type **0%** **9 None**		
1.Central	4.W&C Air	7.
2.Evapor	5.	8.
3.H Pump	6.	9.None
Kitchen Style **2 Typical**		
1.Good	4.Obsolete	7.
2.Typical	5.	8.
3.Old Type	6.	9.None
Bath(s) Style **2 Typical Bath(s)**		
1.Good	4.Obsolete	7.
2.Typical	5.	8.
3.Old Type	6.	9.None
# Rooms **8**		
# Bedrooms **3**		
# Full Baths **1**		
# Half Baths **0**		
# Addn Fixtures **0**		
# Fireplaces **0**		

TRIO Software
A Division of Harris Computer Systems

Layout **1 Typical**		
1.Typical	4.(-) BR	7.
2.Inadeq	5.(-) BRs	8.
3.Poor	6.	9.
Attic **9 None**		
1.1/4 Fin	4.Full Fin	7.
2.1/2 Fin	5.Fl/Stair	8.
3.3/4 Fin	6.1/2Fl/St	9.None
Insulation **1 Full**		
1.Full	4.Minimal	7.
2.Heavy	5.Partial	8.
3.Capped	6.	9.None
Unfinished % **0%**		
Grade & Factor **3 Average 90%**		
1.E Grade	4.B Grade	7.AA
2.D Grade	5.A Grade	8.AAAA Gra
3.C Grade	6.A+	9.Same
SQFT (Footprint) **625**		
Condition **3 Below Average**		
1.Poor	4.Avg	7.V G
2.Fair	5.Avg+	8.Exc
3.Avg-	6.Good	9.Same
Phys. % Good **0%**		
Funct. % Good **100%**		
Functional Code **9 None**		
1.Incomp	4.Small Sl	7.Layout
2.Overbuil	5.CDU	8.Other
3.Delap	6.Style	9.None
Econ. % Good **100%**		
Economic Code **None**		
0.None	3.No Power	9.None
1.Location	4.Generate	8.
2.Encroach	5.Misc	9.
Entrance Code **0**		
1.Interior	4.Vacant	7.
2.Refusal	5.Estimate	8.
3.Informed	6.	9.
Information Code **0**		
1.Owner	4.Agent	7.
2.Relative	5.Estimate	8.
3.Tenant	6.Other	9.

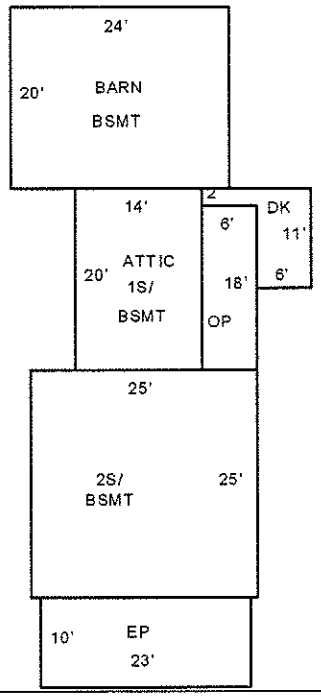

Date Inspected

Additions, Outbuildings & Improvements

Type	Year	Units	Grade	Cond	Phys.	Funct.	Sound Value
22 Encl Frame Porch	0	230	3 100	4	0 %	100 %	
21 Open Frame	0	108	3 100	3	0 %	100 %	
11 1	0	280	0 0	0	0 %	0 %	
68 Wood Deck	2000	78	3 100	3	0 %	100 %	
155 1 ST BARN.....	0	480	0 0	0	0 %	50 %	
29 Finished Attic	0	280	0 0	0	0 %	0 %	
27 Unfin Basement	0	480	0 0	0	0 %	50 %	
					%	%	
					%	%	
					%	%	

1.ONE STORY FRAM
2.TWO STORY FRAM
3.THREE STORY FR
4.1 & 1/2 STORY
5.1 & 3/4 STORY
6.2 & 1/2 STORY
21.Open Frame Por
22.Encl Frame Por
23.Frame Garage
24.Frame Shed
25.Frame Bay Wind
26.1SFr Overhang
27.Unfin Basement
28.Unfinished Att
29.Finished Attic

Map Lot U04-044 | Account 433 | Location 17 ADDISON STREET | Card 1 Of 1 | 8-23-2016

ESTES, MARCELLA &
HADDEN, JAMES M.
3323 CENTRAL AVENUE

ALAMEDA CA 94501
B8992P164

Previous Owner
BENZIGER, FREDERICK C., JR. &
ALICE R.
PO BOX 156
LISBON FALLS ME 04252
Sale Date: 9-09-2014

Inspection Witnessed By:

X Date

No./Date	Description	Date Insp.

Notes:
0100*0105

Property Data

Neighborhood **25 LISBON FALLS**

Tree Growth Year **0**

TG MGT PLAN DATE **0**

BLDG PERMIT YEAR **0**

Zone/Land Use **1 GENERAL RESIDENTIAL**

Secondary Zone

Topography **1 Level**

1.Level	4.Below St	7.Steep
2.Rolling	5.Low	8.
3.Above St	6.Wet	9.

Utilities **1 All Public**

1.Public	4.Dr Well	7.WELL & SEP
2.Water	5.Oth Prv Wa	8.HoldingTan
3.Sewer	6.Septic	9.P WTR/SEPT

Street **1 Public Paved**

1.PubPaved	4.PrivGrav	7.No Road
2.PrivPavd	5.R/W	8.No Legal
3.PubGravl	6.Long R/W	9.LandLkd

Interior Inspection **0**

CHANGE YR **0**

Sale Data

Sale Date **9-09-2014**

Price **142,500**

Sale Type **2 Land & Buildings**

1.Land	4.MOHOland	7.
2.L & B	5.MOHOw/o	8.
3.Building	6.	9.Distress

Financing **9 Unknown**

1.Convent	4.Seller	7.
2.FHA/VA	5.Private	8.
3.Assumed	6.Cash	9.Unknown

Validity **1 Arms Length Sale**

1.Valid	4.Split	7.Changes
2.Related	5.Partial	8.Other
3.Distress	6.Exempt	9.ABUTTER

Verified **5 Public Record**

1.Buyer	4.Agent	7.Family
2.Seller	5.Pub Rec	8.Other
3.Lender	6.MLS	9.

Assessment Record

Year	Land	Buildings	Exempt	Total
2009	20,500	90,130	10,640	99,990
2010	27,100	119,000	12,800	133,300
2011	27,100	119,000	13,280	132,820
2013	27,100	119,000	13,600	132,500
2015	27,100	119,000	0	146,100
2016	27,300	144,000	0	171,300

Land Data

	Type	Effective Frontage	Effective Depth	Influence Factor	Influence Code
Front Foot					
11.Primary Lot				%	
12.Additional I				%	
13.Additional II				%	
14.Additional III				%	
15.Additional IV				%	
				%	
				%	
Square Foot		**Square Feet**			
16.Primary Lot				%	
17.Additional I				%	
18.Additional II				%	
19.Additional III				%	
20.Additional IV				%	
				%	
				%	
Fract. Acre		**Acreage/Sites**			
21.HOMESITE	21	0.24		100 %	0
22.COMMERCIAL SIT				%	
23.INDUSTRIAL SIT				%	
Acres				%	
27.REAR 1-5				%	
28.REAR 6-10				%	
29.REAR 11-20				%	
30.REAR 21 +				%	
34.Farmland SW					
35.Farmland MW					

Total Acreage 0.24

Influence Codes

1.VACANCY
2.Excess Frtg
3.Topography
4.Size/Shape
5.Access
6.Restriction
7.Access/Topo
8.ENV-OPEN SPACE
9.Fract Share
Acres
36.Farmland HW
37.T G Softwood
38.T G Mixed Woo
39.T G Hardwood
40.Gravel Pit
41.RP/Wetland/Was
42.Leased or MH S
43.Condo Site
44.SITE IMPROVEME
46.Waste
47.Common Land
48.PRIME COMM LOT
49.SECONDARY COMM
50.MARGINAL COMM
51.UTILITY ROW
52.TOWER SITE
53.PASTURE

LISBON

LISBON

Map Lot U04-044 | Account 433 | Location 17 ADDISON STREET | Card 1 Of 1 | 8-23-2016

Building Style	**1 Conventional**	
1.Conv.	5.Garrison	9.DW
2.Ranch	6.Contemp	10.BERM
3.R Ranch	7.Seasonal	11.COMM &
4.Cape	8.Primitiv	12.
Dwelling Units	**1**	
Other Units	**0**	
Stories	**2 Two Story**	
1.1	4.1.5	7.3.5
2.2	5.1.75	8.
3.3	6.2.5	9.
Exterior Walls	**8 AL/Vinyl**	
1.Clapboar	5.T-111	9.Cem.Boar
2.WD.SH.	6.BR/Stone	10.Log
3.Compos.	7.Novelty	11.Other
4.ASB/ASP	8.AL/Vinyl	12.BLOCK
Roof Surface	**1 Asphalt Shingles**	
1.Asphalt	4.Composit	7.Metal RS
2.Slate	5.Wood	8.
3.Metal LC	6.Other	9.
SF Masonry Trim	**0**	
BUILDING USE	**0**	
OPEN-4-CUSTOM	**0**	
Year Built	**1900**	
Year Remodeled	**0**	
Foundation	**3 Brick &/or Stone**	
1.Concrete	4.Wood	7.DirtFlr
2.C Block	5.Slab	8.
3.Br/Stone	6.Piers	9.
Basement	**4 Full Basement**	
1.1/4 Bmt	4.Full Bmt	7.
2.1/2 Bmt	5.Crawl	8.
3.3/4 Bmt	6.1stFlUnf	9.None
Bsmt Gar # Cars	**0**	
Wet Basement	**1 Dry Basement**	
1.Dry	4.Dirt/Dry	7.
2.Damp	5.Dirt/Dmp	8.
3.Wet	6.Dirt/Wet	9.

SF Bsmt Living	**0**	
Fin Bsmt Grade	**0 0**	
Electrical-Amps	**0**	
Heat Type	**100%**	**1 Hot Water BB**
1.HWBB	5.FWA	9.No Heat
2.Radiator	6.GravWA	10.RIN/MON
3.RadFloor	7.Electric	11.
4.Steam	8.Fl/Wall	12.
Cool Type	**0%**	**9 None**
1.Central	4.W&C Air	7.
2.Evapor	5.	8.
3.H Pump	6.	9.None
Kitchen Style	**1 Good**	
1.Good	4.Obsolete	7.
2.Typical	5.	8.
3.Old Type	6.	9.None
Bath(s) Style	**1 Good**	
1.Good	4.Obsolete	7.
2.Typical	5.	8.
3.Old Type	6.	9.None
# Rooms	**11**	
# Bedrooms	**4**	
# Full Baths	**1**	
# Half Baths	**1**	
# Addn Fixtures	**2**	
# Fireplaces	**1**	

TRIO Software
A Division of Harris Computer Systems

Layout	**1 Typical**	
1.Typical	4.(-) BR	7.
2.Inadeq	5.(-) BRs	8.
3.Poor	6.	9.
Attic	**5 Floor/Stairs**	
1.1/4 Fin	4.Full Fin	7.
2.1/2 Fin	5.Fl/Stair	8.
3.3/4 Fin	6.1/2Fl/St	9.None
Insulation	**1 Full**	
1.Full	4.Minimal	7.
2.Heavy	5.Partial	8.
3.Capped	6.	9.None
Unfinished %	**0%**	
Grade & Factor	**3 Average 110%**	
1.E Grade	4.B Grade	7.AA
2.D Grade	5.A Grade	8.AAAA Gra
3.C Grade	6.A+	9.Same
SQFT (Footprint)	**1159**	
Condition	**5 Above Average**	
1.Poor	4.Avg	7.V G
2.Fair	5.Avg+	8.Exc
3.Avg-	6.Good	9.Same
Phys. % Good	**0%**	
Funct. % Good	**100%**	
Functional Code	**9 None**	
1.Incomp	4.Small Sl	7.Layout
2.Overbuil	5.CDU	8.Other
3.Delap	6.Style	9.None
Econ. % Good	**100%**	
Economic Code	**None**	
0.None	3.No Power	9.None
1.Location	4.Generate	8.
2.Encroach	5.Misc	9.
Entrance Code	**1 Interior Inspect**	
1.Interior	4.Vacant	7.
2.Refusal	5.Estimate	8.
3.Informed	6.	9.
Information Code	**1 Owner**	
1.Owner	4.Agent	7.
2.Relative	5.Estimate	8.
3.Tenant	6.Other	9.

1.25 GAR 18X22=396

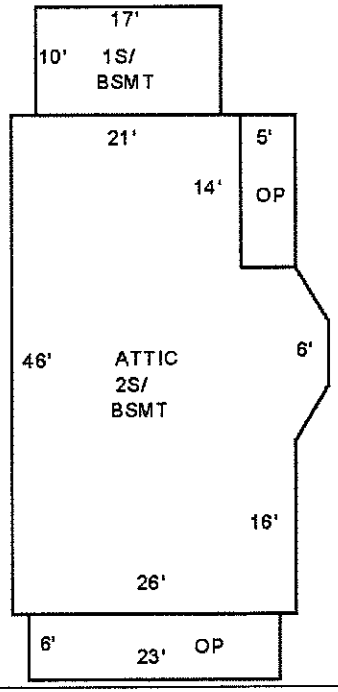

Date Inspected 9-11-2012

Additions, Outbuildings & Improvements

Type	Year	Units	Grade	Cond	Phys.	Funct.	Sound Value
21 Open Frame	0	138	0 0	0	0 %	0 %	
21 Open Frame	0	70	0 0	0	0 %	0 %	
11 1	0	170	0 0	0	0 %	0 %	
76 1.25 ST	1980	396	3 110	4	0 %	100 %	
					%	%	
					%	%	
					%	%	
					%	%	
					%	%	
					%	%	

1.ONE STORY FRAM
2.TWO STORY FRAM
3.THREE STORY FR
4.1 & 1/2 STORY
5.1 & 3/4 STORY
6.2 & 1/2 STORY
21.Open Frame Por
22.Encl Frame Por
23.Frame Garage
24.Frame Shed
25.Frame Bay Wind
26.1SFr Overhang
27.Unfin Basement
28.Unfinished Att
29.Finished Attic

Map Lot U04-045 | Account 743 | Location 15 ADDISON STREET | Card 1 Of 1 | 8-23-2016

BOURGET, SCOTT E. &
DEBORAH S.
15 ADDISON ST

LISBON FALLS ME 04252
B6021P48

Property Data

Neighborhood **25 LISBON FALLS**

Tree Growth Year **0**

TG MGT PLAN DATE **0**

BLDG PERMIT YEAR **0**

Zone/Land Use **1 GENERAL RESIDENTIAL**

Secondary Zone

Topography **1 Level**

1.Level	4.Below St	7.Steep
2.Rolling	5.Low	8.
3.Above St	6.Wet	9.

Utilities **1 All Public**

1.Public	4.Dr Well	7.WELL & SEP
2.Water	5.Oth Prv Wa	8.HoldingTan
3.Sewer	6.Septic	9.P WTR/SEPT

Street **1 Public Paved**

1.PubPaved	4.PrivGrav	7.No Road
2.PrivPavd	5.R/W	8.No Legal
3.PubGravl	6.Long R/W	9.LandLkd

Interior Inspection **0**

CHANGE YR **0**

Sale Data

Sale Date

Price

Sale Type

1.Land	4.MOHOland	7.
2.L & B	5.MOHOw/o	8.
3.Building	6.	9.Distress

Financing

1.Convent	4.Seller	7.
2.FHA/VA	5.Private	8.
3.Assumed	6.Cash	9.Unknown

Validity

1.Valid	4.Split	7.Changes
2.Related	5.Partial	8.Other
3.Distress	6.Exempt	9.ABUTTER

Verified

1.Buyer	4.Agent	7.Family
2.Seller	5.Pub Rec	8.Other
3.Lender	6.MLS	9.

Assessment Record

Year	Land	Buildings	Exempt	Total
2009	18,440	74,740	0	93,180
2010	24,300	98,700	0	123,000
2011	24,300	98,700	8,300	114,700
2013	24,300	98,700	8,500	114,500
2015	24,300	98,700	8,700	114,300
2016	25,000	118,500	15,000	128,500

Land Data

	Type	Effective Frontage	Effective Depth	Influence Factor	Influence Code
Front Foot					
11.Primary Lot				%	
12.Additional I				%	
13.Additional II				%	
14.Additional III				%	
15.Additional IV				%	
				%	
				%	
Square Foot		**Square Feet**			
16.Primary Lot				%	
17.Additional I				%	
18.Additional II				%	
19.Additional III				%	
20.Additional IV				%	
				%	
				%	
Fract. Acre		**Acreage/Sites**			
21.HOMESITE	21		0.20	100 %	0
22.COMMERCIAL SIT				%	
23.INDUSTRIAL SIT				%	
Acres				%	
27.REAR 1-5				%	
28.REAR 6-10				%	
29.REAR 11-20				%	
30.REAR 21 +				%	
34.Farmland SW					
35.Farmland MW					

Total Acreage 0.20

Influence Codes

1.VACANCY
2.Excess Frtg
3.Topography
4.Size/Shape
5.Access
6.Restriction
7.Access/Topo
8.ENV-OPEN SPACE
9.Fract Share
Acres
36.Farmland HW
37.T G Softwood
38.T G Mixed Woo
39.T G Hardwood
40.Gravel Pit
41.RP/Wetland/Was
42.Leased or MH S
43.Condo Site
44.SITE IMPROVEME
46.Waste
47.Common Land
48.PRIME COMM LOT
49.SECONDARY COMM
50.MARGINAL COMM
51.UTILITY ROW
52.TOWER SITE
53.PASTURE

Inspection Witnessed By:

X Date

No./Date	Description	Date Insp.

Notes:
0085*0100

LISBON

LISBON

Map Lot U04-045 | Account 743 | Location 15 ADDISON STREET | Card 1 Of 1 | 8-23-2016

Building Style	**1 Conventional**	
1.Conv.	5.Garrison	9.DW
2.Ranch	6.Contemp	10.BERM
3.R Ranch	7.Seasonal	11.COMM &
4.Cape	8.Primitiv	12.
Dwelling Units	**1**	
Other Units	**0**	
Stories	**2 Two Story**	
1.1	4.1.5	7.3.5
2.2	5.1.75	8.
3.3	6.2.5	9.
Exterior Walls	**8 AL/Vinyl**	
1.Clapboar	5.T-111	9.Cem.Boar
2.WD.SH.	6.BR/Stone	10.Log
3.Compos.	7.Novelty	11.Other
4.ASB/ASP	8.AL/Vinyl	12.BLOCK
Roof Surface	**1 Asphalt Shingles**	
1.Asphalt	4.Composit	7.Metal RS
2.Slate	5.Wood	8.
3.Metal LC	6.Other	9.
SF Masonry Trim	**0**	
BUILDING USE	**0**	
OPEN-4-CUSTOM	**0**	
Year Built	**1900**	
Year Remodeled	**0**	
Foundation	**2 Concrete Block**	
1.Concrete	4.Wood	7.DirtFlr
2.C Block	5.Slab	8.
3.Br/Stone	6.Piers	9.
Basement	**4 Full Basement**	
1.1/4 Bmt	4.Full Bmt	7.
2.1/2 Bmt	5.Crawl	8.
3.3/4 Bmt	6.1stFlUnf	9.None
Bsmt Gar # Cars	**0**	
Wet Basement	**1 Dry Basement**	
1.Dry	4.Dirt/Dry	7.
2.Damp	5.Dirt/Dmp	8.
3.Wet	6.Dirt/Wet	9.

SF Bsmt Living	**0**	
Fin Bsmt Grade	**0 0**	
Electrical-Amps	**1**	
Heat Type	**100%**	**1 Hot Water BB**
1.HWBB	5.FWA	9.No Heat
2.Radiator	6.GravWA	10.RIN/MON
3.RadFloor	7.Electric	11.
4.Steam	8.Fl/Wall	12.
Cool Type	**0%**	**9 None**
1.Central	4.W&C Air	7.
2.Evapor	5.	8.
3.H Pump	6.	9.None
Kitchen Style	**2 Typical**	
1.Good	4.Obsolete	7.
2.Typical	5.	8.
3.Old Type	6.	9.None
Bath(s) Style	**2 Typical Bath(s)**	
1.Good	4.Obsolete	7.
2.Typical	5.	8.
3.Old Type	6.	9.None
# Rooms	**6**	
# Bedrooms	**3**	
# Full Baths	**2**	
# Half Baths	**0**	
# Addn Fixtures	**0**	
# Fireplaces	**0**	

TRIO Software
A Division of Harris Computer Systems

Layout	**1 Typical**	
1.Typical	4.(-) BR	7.
2.Inadeq	5.(-) BRs	8.
3.Poor	6.	9.
Attic	**5 Floor/Stairs**	
1.1/4 Fin	4.Full Fin	7.
2.1/2 Fin	5.Fl/Stair	8.
3.3/4 Fin	6.1/2Fl/St	9.None
Insulation	**1 Full**	
1.Full	4.Minimal	7.
2.Heavy	5.Partial	8.
3.Capped	6.	9.None
Unfinished %	**0%**	
Grade & Factor	**4 Good 90%**	
1.E Grade	4.B Grade	7.AA
2.D Grade	5.A Grade	8.AAAA Gra
3.C Grade	6.A+	9.Same
SQFT (Footprint)	**1155**	
Condition	**4 Average**	
1.Poor	4.Avg	7.V G
2.Fair	5.Avg+	8.Exc
3.Avg-	6.Good	9.Same
Phys. % Good	**0%**	
Funct. % Good	**100%**	
Functional Code	**9 None**	
1.Incomp	4.Small Si	7.Layout
2.Overbuil	5.CDU	8.Other
3.Delap	6.Style	9.None
Econ. % Good	**100%**	
Economic Code	**None**	
0.None	3.No Power	9.None
1.Location	4.Generate	8.
2.Encroach	5.Misc	9.
Entrance Code	**5 Estimated**	
1.Interior	4.Vacant	7.
2.Refusal	5.Estimate	8.
3.Informed	6.	9.
Information Code	**5 Estimate**	
1.Owner	4.Agent	7.
2.Relative	5.Estimate	8.
3.Tenant	6.Other	9.

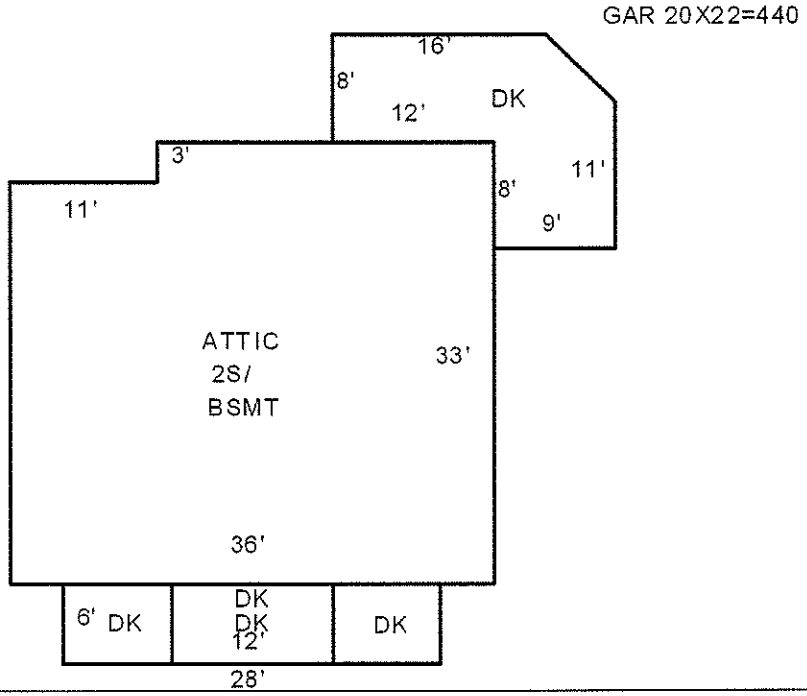

Date Inspected 8-20-2014

Additions, Outbuildings & Improvements

Type	Year	Units	Grade	Cond	Phys.	Funct.	Sound Value
68 Wood Deck	0	72	0 0	0	0 %	0 %	
68 Wood Deck	0	168	0 0	0	0 %	0 %	
68 Wood Deck	1998	228	3 100	3	0 %	100 %	
23 Frame Garage	0	440	3 100	2	0 %	100 %	
					%	%	
					%	%	
					%	%	
					%	%	
					%	%	
					%	%	

1.ONE STORY FRAM
2.TWO STORY FRAM
3.THREE STORY FR
4.1 & 1/2 STORY
5.1 & 3/4 STORY
6.2 & 1/2 STORY
21.Open Frame Por
22.Encl Frame Por
23.Frame Garage
24.Frame Shed
25.Frame Bay Wind
26.1SFr Overhang
27.Unfin Basement
28.Unfinished Att
29.Finished Attic

Map Lot U04-046 | Account 4786 | Location 13 ADDISON STREET | Card 1 Of 1 | 8-23-2016

NICHOLSON, DANIEL J. &
CHRISTINE D.
13 ADDISON ST

LISBON FALLS ME 04252
B5785P311

Property Data

Neighborhood **25 LISBON FALLS**

Tree Growth Year **0**

TG MGT PLAN DATE **0**

BLDG PERMIT YEAR **0**

Zone/Land Use **1 GENERAL RESIDENTIAL**

Secondary Zone

Topography **1 Level**

1.Level	4.Below St	7.Steep
2.Rolling	5.Low	8.
3.Above St	6.Wet	9.

Utilities **1 All Public**

1.Public	4.Dr Well	7.WELL & SEP
2.Water	5.Oth Prv Wa	8.HoldingTan
3.Sewer	6.Septic	9.P WTR/SEPT

Street **1 Public Paved**

1.PubPaved	4.PrivGrav	7.No Road
2.PrivPavd	5.R/W	8.No Legal
3.PubGravl	6.Long R/W	9.LandLkd

Interior Inspection **0**

CHANGE YR **0**

Sale Data

Sale Date

Price

Sale Type

1.Land	4.MOHOland	7.
2.L & B	5.MOHOw/o	8.
3.Building	6.	9.Distress

Financing

1.Convent	4.Seller	7.
2.FHA/VA	5.Private	8.
3.Assumed	6.Cash	9.Unknown

Validity

1.Valid	4.Split	7.Changes
2.Related	5.Partial	8.Other
3.Distress	6.Exempt	9.ABUTTER

Verified

1.Buyer	4.Agent	7.Family
2.Seller	5.Pub Rec	8.Other
3.Lender	6.MLS	9.

Assessment Record

Year	Land	Buildings	Exempt	Total
2009	19,480	72,020	0	91,500
2010	25,700	95,100	0	120,800
2011	25,700	95,100	8,300	112,500
2013	25,700	95,100	13,600	107,200
2015	25,700	95,100	13,920	106,880
2016	26,200	131,900	21,000	137,100

Land Data

	Type	Effective Frontage	Effective Depth	Influence Factor	Influence Code
Front Foot					
11.Primary Lot				%	
12.Additional I				%	
13.Additional II				%	
14.Additional III				%	
15.Additional IV				%	
				%	
				%	
Square Foot		**Square Feet**			
16.Primary Lot				%	
17.Additional I				%	
18.Additional II				%	
19.Additional III				%	
20.Additional IV				%	
				%	
				%	
Fract. Acre		**Acreage/Sites**			
21.HOMESITE	21	0.22		100 %	0
22.COMMERCIAL SIT				%	
23.INDUSTRIAL SIT				%	
Acres				%	
27.REAR 1-5				%	
28.REAR 6-10				%	
29.REAR 11-20				%	
30.REAR 21 +				%	
34.Farmland SW					
35.Farmland MW					

Total Acreage 0.22

Influence Codes

1.VACANCY
2.Excess Frtg
3.Topography
4.Size/Shape
5.Access
6.Restriction
7.Access/Topo
8.ENV-OPEN SPACE
9.Fract Share
Acres
36.Farmland HW
37.T G Softwood
38.T G Mixed Woo
39.T G Hardwood
40.Gravel Pit
41.RP/Wetland/Was
42.Leased or MH S
43.Condo Site
44.SITE IMPROVEME
46.Waste
47.Common Land
48.PRIME COMM LOT
49.SECONDARY COMM
50.MARGINAL COMM
51.UTILITY ROW
52.TOWER SITE
53.PASTURE

Inspection Witnessed By:

X Date

No./Date	Description	Date Insp.

Notes:
0095*0100

LISBON

LISBON

Map Lot U04-046 | Account 4786 | Location 13 ADDISON STREET | Card 1 Of 1 | 8-23-2016

Building Style **1 Conventional**		
1.Conv.	5.Garrison	9.DW
2.Ranch	6.Contemp	10.BERM
3.R Ranch	7.Seasonal	11.COMM &
4.Cape	8.Primitiv	12.
Dwelling Units **1**		
Other Units **0**		
Stories **2 Two Story**		
1.1	4.1.5	7.3.5
2.2	5.1.75	8.
3.3	6.2.5	9.
Exterior Walls **8 AL/Vinyl**		
1.Clapboar	5.T-111	9.Cem.Boar
2.WD.SH.	6.BR/Stone	10.Log
3.Compos.	7.Novelty	11.Other
4.ASB/ASP	8.AL/Vinyl	12.BLOCK
Roof Surface **1 Asphalt Shingles**		
1.Asphalt	4.Composit	7.Metal RS
2.Slate	5.Wood	8.
3.Metal LC	6.Other	9.
SF Masonry Trim **0**		
BUILDING USE **0**		
OPEN-4-CUSTOM **0**		
Year Built **1900**		
Year Remodeled **0**		
Foundation **3 Brick &/or Stone**		
1.Concrete	4.Wood	7.DirtFlr
2.C Block	5.Slab	8.
3.Br/Stone	6.Piers	9.
Basement **4 Full Basement**		
1.1/4 Bmt	4.Full Bmt	7.
2.1/2 Bmt	5.Crawl	8.
3.3/4 Bmt	6.1stFlUnf	9.None
Bsmt Gar # Cars **0**		
Wet Basement **1 Dry Basement**		
1.Dry	4.Dirt/Dry	7.
2.Damp	5.Dirt/Dmp	8.
3.Wet	6.Dirt/Wet	9.

SF Bsmt Living **0**		
Fin Bsmt Grade **0 0**		
Electrical-Amps **0**		
Heat Type **100%** **1 Hot Water BB**		
1.HWBB	5.FWA	9.No Heat
2.Radiator	6.GravWA	10.RIN/MON
3.RadFloor	7.Electric	11.
4.Steam	8.Fl/Wall	12.
Cool Type **0%** **9 None**		
1.Central	4.W&C Air	7.
2.Evapor	5.	8.
3.H Pump	6.	9.None
Kitchen Style **2 Typical**		
1.Good	4.Obsolete	7.
2.Typical	5.	8.
3.Old Type	6.	9.None
Bath(s) Style **2 Typical Bath(s)**		
1.Good	4.Obsolete	7.
2.Typical	5.	8.
3.Old Type	6.	9.None
# Rooms **6**		
# Bedrooms **3**		
# Full Baths **2**		
# Half Baths **0**		
# Addn Fixtures **0**		
# Fireplaces **0**		

TRIO Software
A Division of Harris Computer Systems

Layout **1 Typical**		
1.Typical	4.(-) BR	7.
2.Inadeq	5.(-) BRs	8.
3.Poor	6.	9.
Attic **3 3/4 Finished**		
1.1/4 Fin	4.Full Fin	7.
2.1/2 Fin	5.Fl/Stair	8.
3.3/4 Fin	6.1/2Fl/St	9.None
Insulation **1 Full**		
1.Full	4.Minimal	7.
2.Heavy	5.Partial	8.
3.Capped	6.	9.None
Unfinished % **0%**		
Grade & Factor **3 Average 110%**		
1.E Grade	4.B Grade	7.AA
2.D Grade	5.A Grade	8.AAAA Gra
3.C Grade	6.A+	9.Same
SQFT (Footprint) **1219**		
Condition **4 Average**		
1.Poor	4.Avg	7.V G
2.Fair	5.Avg+	8.Exc
3.Avg-	6.Good	9.Same
Phys. % Good **0%**		
Funct. % Good **100%**		
Functional Code **9 None**		
1.Incomp	4.Small Si	7.Layout
2.Overbuil	5.CDU	8.Other
3.Delap	6.Style	9.None
Econ. % Good **100%**		
Economic Code **None**		
0.None	3.No Power	9.None
1.Location	4.Generate	8.
2.Encroach	5.Misc	9.
Entrance Code **3 Information Only**		
1.Interior	4.Vacant	7.
2.Refusal	5.Estimate	8.
3.Informed	6.	9.
Information Code **1 Owner**		
1.Owner	4.Agent	7.
2.Relative	5.Estimate	8.
3.Tenant	6.Other	9.

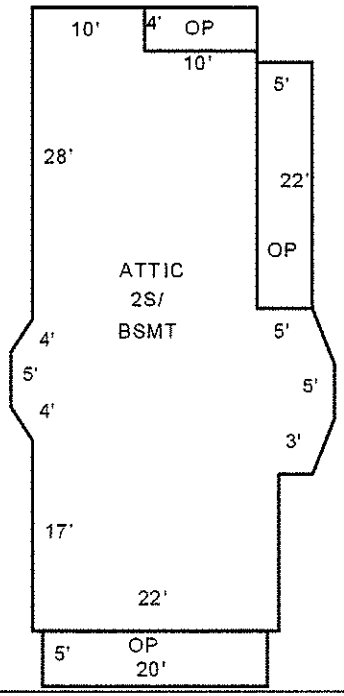

CANOPY 11X22

SHED 12X22

Date Inspected 6-05-2013

Additions, Outbuildings & Improvements

Type	Year	Units	Grade	Cond	Phys.	Funct.	Sound Value
21 Open Frame	0	100	0 0	0	0 %	0 %	
21 Open Frame	0	110	0 0	0	0 %	0 %	
21 Open Frame	0	40	0 0	0	0 %	0 %	
61 Canopy	0	242	2 100	4	0 %	100 %	
24 Frame Shed	0	264	2 100	3	0 %	100 %	
					%	%	
					%	%	
					%	%	
					%	%	
					%	%	

1.ONE STORY FRAM
2.TWO STORY FRAM
3.THREE STORY FR
4.1 & 1/2 STORY
5.1 & 3/4 STORY
6.2 & 1/2 STORY
21.Open Frame Por
22.Encl Frame Por
23.Frame Garage
24.Frame Shed
25.Frame Bay Wind
26.1SFr Overhang
27.Unfin Basement
28.Unfinished Att
29.Finished Attic

Map Lot U04-047 Account 1505 Location 11 ADDISON STREET Card 1 Of 1 8-23-2016

CSOROSZ, ANDREW P.

7 OLIVER STREET

BATH ME 04530 2826
B1065P172

Property Data

Neighborhood **25 LISBON FALLS**

Tree Growth Year **0**

TG MGT PLAN DATE **0**

BLDG PERMIT YEAR **0**

Zone/Land Use **1 GENERAL RESIDENTIAL**

Secondary Zone

Topography **1 Level**

1.Level	4.Below St	7.Steep
2.Rolling	5.Low	8.
3.Above St	6.Wet	9.

Utilities **1 All Public**

1.Public	4.Dr Well	7.WELL & SEP
2.Water	5.Oth Prv Wa	8.HoldingTan
3.Sewer	6.Septic	9.P WTR/SEPT

Street **1 Public Paved**

1.PubPaved	4.PrivGrav	7.No Road
2.PrivPavd	5.R/W	8.No Legal
3.PubGravl	6.Long R/W	9.LandLkd

Interior Inspection **0**

CHANGE YR **0**

Sale Data

Sale Date

Price

Sale Type

1.Land	4.MOHOland	7.
2.L & B	5.MOHOw/o	8.
3.Building	6.	9.Distress

Financing

1.Convent	4.Seller	7.
2.FHA/VA	5.Private	8.
3.Assumed	6.Cash	9.Unknown

Validity

1.Valid	4.Split	7.Changes
2.Related	5.Partial	8.Other
3.Distress	6.Exempt	9.ABUTTER

Verified

1.Buyer	4.Agent	7.Family
2.Seller	5.Pub Rec	8.Other
3.Lender	6.MLS	9.

Assessment Record

Year	Land	Buildings	Exempt	Total
2009	20,000	53,810	10,640	63,170
2010	26,400	71,000	12,800	84,600
2011	26,400	71,000	13,280	84,120
2013	26,400	71,000	13,600	83,800
2015	26,400	71,000	13,920	83,480
2016	26,800	90,300	21,000	96,100

Land Data

	Type	Effective Frontage	Effective Depth	Influence Factor	Influence Code
Front Foot					
11.Primary Lot				%	
12.Additional I				%	
13.Additional II				%	
14.Additional III				%	
15.Additional IV				%	
				%	
				%	
Square Foot		**Square Feet**			
16.Primary Lot				%	
17.Additional I				%	
18.Additional II				%	
19.Additional III				%	
20.Additional IV				%	
				%	
				%	
Fract. Acre		**Acreage/Sites**			
21.HOMESITE	21	0.23		100 %	0
22.COMMERCIAL SIT				%	
23.INDUSTRIAL SIT				%	
Acres				%	
27.REAR 1-5				%	
28.REAR 6-10				%	
29.REAR 11-20				%	
30.REAR 21 +				%	
34.Farmland SW				%	
35.Farmland MW				%	

Total Acreage 0.23

Influence Codes

1.VACANCY
2.Excess Frtg
3.Topography
4.Size/Shape
5.Access
6.Restriction
7.Access/Topo
8.ENV-OPEN SPACE
9.Fract Share
Acres
36.Farmland HW
37.T G Softwood
38.T G Mixed Woo
39.T G Hardwood
40.Gravel Pit
41.RP/Wetland/Was
42.Leased or MH S
43.Condo Site
44.SITE IMPROVEME
46.Waste
47.Common Land
48.PRIME COMM LOT
49.SECONDARY COMM
50.MARGINAL COMM
51.UTILITY ROW
52.TOWER SITE
53.PASTURE

Inspection Witnessed By:

X Date

No./Date	Description	Date Insp.

Notes:
0100*0100

LISBON

LISBON

Map Lot U04-047 | Account 1505 | Location 11 ADDISON STREET | Card 1 Of 1 | 8-23-2016

Building Style **1 Conventional**		
1.Conv.	5.Garrison	9.DW
2.Ranch	6.Contemp	10.BERM
3.R Ranch	7.Seasonal	11.COMM &
4.Cape	8.Primitiv	12.
Dwelling Units **1**		
Other Units **0**		
Stories **2 Two Story**		
1.1	4.1.5	7.3.5
2.2	5.1.75	8.
3.3	6.2.5	9.
Exterior Walls **8 AL/Vinyl**		
1.Clapboar	5.T-111	9.Cem.Boar
2.WD.SH.	6.BR/Stone	10.Log
3.Compos.	7.Novelty	11.Other
4.ASB/ASP	8.AL/Vinyl	12.BLOCK
Roof Surface **1 Asphalt Shingles**		
1.Asphalt	4.Composit	7.Metal RS
2.Slate	5.Wood	8.
3.Metal LC	6.Other	9.
SF Masonry Trim **0**		
BUILDING USE **0**		
OPEN-4-CUSTOM **0**		
Year Built **1920**		
Year Remodeled **0**		
Foundation **3 Brick &/or Stone**		
1.Concrete	4.Wood	7.DirtFlr
2.C Block	5.Slab	8.
3.Br/Stone	6.Piers	9.
Basement **4 Full Basement**		
1.1/4 Bmt	4.Full Bmt	7.
2.1/2 Bmt	5.Crawl	8.
3.3/4 Bmt	6.1stFlUnf	9.None
Bsmt Gar # Cars **0**		
Wet Basement **1 Dry Basement**		
1.Dry	4.Dirt/Dry	7.
2.Damp	5.Dirt/Dmp	8.
3.Wet	6.Dirt/Wet	9.

SF Bsmt Living **0**		
Fin Bsmt Grade **0 0**		
Electrical-Amps **0**		
Heat Type **100%** **2 Radiator**		
1.HWBB	5.FWA	9.No Heat
2.Radiator	6.GravWA	10.RIN/MON
3.RadFloor	7.Electric	11.
4.Steam	8.Fl/Wall	12.
Cool Type **0%** **9 None**		
1.Central	4.W&C Air	7.
2.Evapor	5.	8.
3.H Pump	6.	9.None
Kitchen Style **3 Old Style**		
1.Good	4.Obsolete	7.
2.Typical	5.	8.
3.Old Type	6.	9.None
Bath(s) Style **2 Typical Bath(s)**		
1.Good	4.Obsolete	7.
2.Typical	5.	8.
3.Old Type	6.	9.None
# Rooms **7**		
# Bedrooms **4**		
# Full Baths **1**		
# Half Baths **0**		
# Addn Fixtures **0**		
# Fireplaces **0**		

TRIO Software
A Division of Harris Computer Systems

Layout **1 Typical**		
1.Typical	4.(-) BR	7.
2.Inadeq	5.(-) BRs	8.
3.Poor	6.	9.
Attic **5 Floor/Stairs**		
1.1/4 Fin	4.Full Fin	7.
2.1/2 Fin	5.Fl/Stair	8.
3.3/4 Fin	6.1/2Fl/St	9.None
Insulation **1 Full**		
1.Full	4.Minimal	7.
2.Heavy	5.Partial	8.
3.Capped	6.	9.None
Unfinished % **0%**		
Grade & Factor **3 Average 100%**		
1.E Grade	4.B Grade	7.AA
2.D Grade	5.A Grade	8.AAAA Gra
3.C Grade	6.A+	9.Same
SQFT (Footprint) **756**		
Condition **4 Average**		
1.Poor	4.Avg	7.V G
2.Fair	5.Avg+	8.Exc
3.Avg-	6.Good	9.Same
Phys. % Good **0%**		
Funct. % Good **100%**		
Functional Code **9 None**		
1.Incomp	4.Small Si	7.Layout
2.Overbuil	5.CDU	8.Other
3.Delap	6.Style	9.None
Econ. % Good **100%**		
Economic Code **None**		
0.None	3.No Power	9.None
1.Location	4.Generate	8.
2.Encroach	5.Misc	9.
Entrance Code **1 Interior Inspect**		
1.Interior	4.Vacant	7.
2.Refusal	5.Estimate	8.
3.Informed	6.	9.
Information Code **1 Owner**		
1.Owner	4.Agent	7.
2.Relative	5.Estimate	8.
3.Tenant	6.Other	9.

SHED 13X17=221

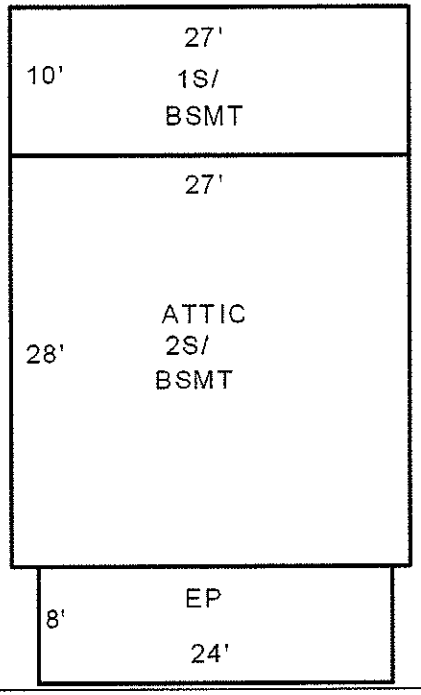

Date Inspected 8-12-2014

Additions, Outbuildings & Improvements

Type	Year	Units	Grade	Cond	Phys.	Funct.	Sound Value
22 Encl Frame Porch	0	192	0 0	0	0 %	0 %	
11 1	0	270	0 0	0	0 %	0 %	
24 Frame Shed	0	221	2 100	3	0 %	100 %	
					%	%	
					%	%	
					%	%	
					%	%	
					%	%	
					%	%	
					%	%	

1.ONE STORY FRAM
2.TWO STORY FRAM
3.THREE STORY FR
4.1 & 1/2 STORY
5.1 & 3/4 STORY
6.2 & 1/2 STORY
21.Open Frame Por
22.Encl Frame Por
23.Frame Garage
24.Frame Shed
25.Frame Bay Wind
26.1SFr Overhang
27.Unfin Basement
28.Unfinished Att
29.Finished Attic

Map Lot U04-048 | Account 3517 | Location 9 ADDISON STREET | Card 1 Of 1 | 8-23-2016

LABBE, JAY J. &
GAIL A. FARR
9 ADDISON ST

LISBON FALLS ME 04252
B3184P89

Property Data

Neighborhood **25 LISBON FALLS**

Tree Growth Year **0**

TG MGT PLAN DATE **0**

BLDG PERMIT YEAR **0**

Zone/Land Use **1 GENERAL RESIDENTIAL**

Secondary Zone

Topography **1 Level**

1.Level	4.Below St	7.Steep
2.Rolling	5.Low	8.
3.Above St	6.Wet	9.

Utilities **1 All Public**

1.Public	4.Dr Well	7.WELL & SEP
2.Water	5.Oth Prv Wa	8.HoldingTan
3.Sewer	6.Septic	9.P WTR/SEPT

Street **1 Public Paved**

1.PubPaved	4.PrivGrav	7.No Road
2.PrivPavd	5.R/W	8.No Legal
3.PubGravl	6.Long R/W	9.LandLkd

Interior Inspection **0**

CHANGE YR **0**

Sale Data

Sale Date

Price

Sale Type

1.Land	4.MOHOland	7.
2.L & B	5.MOHOw/o	8.
3.Building	6.	9.Distress

Financing

1.Convent	4.Seller	7.
2.FHA/VA	5.Private	8.
3.Assumed	6.Cash	9.Unknown

Validity

1.Valid	4.Split	7.Changes
2.Related	5.Partial	8.Other
3.Distress	6.Exempt	9.ABUTTER

Verified

1.Buyer	4.Agent	7.Family
2.Seller	5.Pub Rec	8.Other
3.Lender	6.MLS	9.

Assessment Record

Year	Land	Buildings	Exempt	Total
2009	18,120	50,140	0	68,260
2010	23,900	66,200	0	90,100
2011	23,900	66,200	0	90,100
2013	23,900	66,200	0	90,100
2015	23,900	66,200	0	90,100
2016	24,300	92,400	0	116,700

Land Data

Front Foot	Type	Effective Frontage	Effective Depth	Influence Factor	Influence Code
11.Primary Lot				%	
12.Additional I				%	
13.Additional II				%	
14.Additional III				%	
15.Additional IV				%	
				%	
				%	
Square Foot		**Square Feet**			
16.Primary Lot				%	
17.Additional I				%	
18.Additional II				%	
19.Additional III				%	
20.Additional IV				%	
				%	
				%	
Fract. Acre		**Acreage/Sites**			
21.HOMESITE	21	0.19		100 %	0
22.COMMERCIAL SIT				%	
23.INDUSTRIAL SIT				%	
Acres				%	
27.REAR 1-5				%	
28.REAR 6-10				%	
29.REAR 11-20				%	
30.REAR 21 +				%	
34.Farmland SW					
35.Farmland MW					

Total Acreage 0.19

Influence Codes

1.VACANCY
2.Excess Frtg
3.Topography
4.Size/Shape
5.Access
6.Restriction
7.Access/Topo
8.ENV-OPEN SPACE
9.Fract Share
Acres
36.Farmland HW
37.T G Softwood
38.T G Mixed Woo
39.T G Hardwood
40.Gravel Pit
41.RP/Wetland/Was
42.Leased or MH S
43.Condo Site
44.SITE IMPROVEME
46.Waste
47.Common Land
48.PRIME COMM LOT
49.SECONDARY COMM
50.MARGINAL COMM
51.UTILITY ROW
52.TOWER SITE
53.PASTURE

Inspection Witnessed By:

X Date

No./Date	Description	Date Insp.

Notes:
0082*0100

LISBON

LISBON

Map Lot U04-048 | Account 3517 | Location 9 ADDISON STREET | Card 1 Of 1 | 8-23-2016

Building Style	1 Conventional	
1.Conv.	5.Garrison	9.DW
2.Ranch	6.Contemp	10.BERM
3.R Ranch	7.Seasonal	11.COMM &
4.Cape	8.Primitiv	12.
Dwelling Units	1	
Other Units	0	
Stories	5 One & 3/4 Story	
1.1	4.1.5	7.3.5
2.2	5.1.75	8.
3.3	6.2.5	9.
Exterior Walls	1 Clapboard	
1.Clapboar	5.T-111	9.Cem.Boar
2.WD.SH.	6.BR/Stone	10.Log
3.Compos.	7.Novelty	11.Other
4.ASB/ASP	8.AL/Vinyl	12.BLOCK
Roof Surface	1 Asphalt Shingles	
1.Asphalt	4.Composit	7.Metal RS
2.Slate	5.Wood	8.
3.Metal LC	6.Other	9.
SF Masonry Trim	0	
BUILDING USE	0	
OPEN-4-CUSTOM	0	
Year Built	1939	
Year Remodeled	0	
Foundation	3 Brick &/or Stone	
1.Concrete	4.Wood	7.DirtFlr
2.C Block	5.Slab	8.
3.Br/Stone	6.Piers	9.
Basement	4 Full Basement	
1.1/4 Bmt	4.Full Bmt	7.
2.1/2 Bmt	5.Crawl	8.
3.3/4 Bmt	6.1stFlUnf	9.None
Bsmt Gar # Cars	0	
Wet Basement	1 Dry Basement	
1.Dry	4.Dirt/Dry	7.
2.Damp	5.Dirt/Dmp	8.
3.Wet	6.Dirt/Wet	9.

SF Bsmt Living	0	
Fin Bsmt Grade	0 0	
Electrical-Amps	0	
Heat Type	100%	2 Radiator
1.HWBB	5.FWA	9.No Heat
2.Radiator	6.GravWA	10.RIN/MON
3.RadFloor	7.Electric	11.
4.Steam	8.Fl/Wall	12.
Cool Type	0%	9 None
1.Central	4.W&C Air	7.
2.Evapor	5.	8.
3.H Pump	6.	9.None
Kitchen Style	2 Typical	
1.Good	4.Obsolete	7.
2.Typical	5.	8.
3.Old Type	6.	9.None
Bath(s) Style	2 Typical Bath(s)	
1.Good	4.Obsolete	7.
2.Typical	5.	8.
3.Old Type	6.	9.None
# Rooms	5	
# Bedrooms	2	
# Full Baths	1	
# Half Baths	1	
# Addn Fixtures	0	
# Fireplaces	0	

TRIO Software
A Division of Harris Computer Systems

Layout	1 Typical	
1.Typical	4.(-) BR	7.
2.Inadeq	5.(-) BRs	8.
3.Poor	6.	9.
Attic	9 None	
1.1/4 Fin	4.Full Fin	7.
2.1/2 Fin	5.Fl/Stair	8.
3.3/4 Fin	6.1/2Fl/St	9.None
Insulation	1 Full	
1.Full	4.Minimal	7.
2.Heavy	5.Partial	8.
3.Capped	6.	9.None
Unfinished %	0%	
Grade & Factor	3 Average 100%	
1.E Grade	4.B Grade	7.AA
2.D Grade	5.A Grade	8.AAAA Gra
3.C Grade	6.A+	9.Same
SQFT (Footprint)	884	
Condition	4 Average	
1.Poor	4.Avg	7.V G
2.Fair	5.Avg+	8.Exc
3.Avg-	6.Good	9.Same
Phys. % Good	0%	
Funct. % Good	100%	
Functional Code	9 None	
1.Incomp	4.Small Si	7.Layout
2.Overbuil	5.CDU	8.Other
3.Delap	6.Style	9.None
Econ. % Good	100%	
Economic Code	None	
0.None	3.No Power	9.None
1.Location	4.Generate	8.
2.Encroach	5.Misc	9.
Entrance Code	1 Interior Inspect	
1.Interior	4.Vacant	7.
2.Refusal	5.Estimate	8.
3.Informed	6.	9.
Information Code	1 Owner	
1.Owner	4.Agent	7.
2.Relative	5.Estimate	8.
3.Tenant	6.Other	9.

GAR 18X26=468

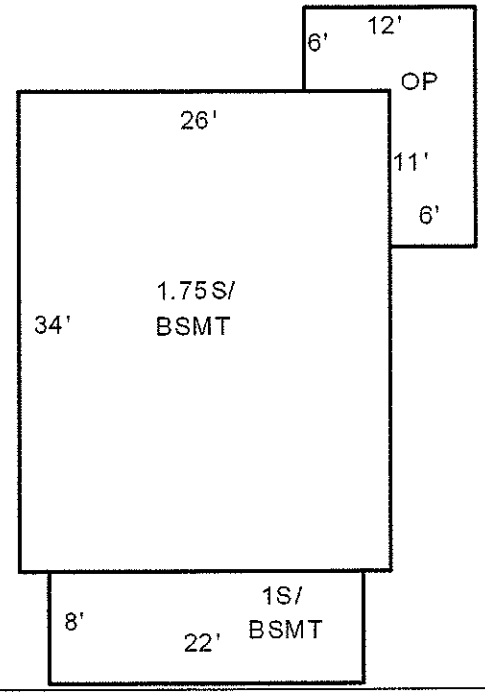

Date Inspected 8-20-2014

Additions, Outbuildings & Improvements

Type	Year	Units	Grade	Cond	Phys.	Funct.	Sound Value
11 1	0	176	0 0	0	0 %	0 %	
21 Open Frame	0	138	0 0	0	0 %	0 %	
23 Frame Garage	1960	468	3 100	3	0 %	100 %	
					%	%	
					%	%	
					%	%	
					%	%	
					%	%	
					%	%	
					%	%	

1.ONE STORY FRAM
2.TWO STORY FRAM
3.THREE STORY FR
4.1 & 1/2 STORY
5.1 & 3/4 STORY
6.2 & 1/2 STORY
21.Open Frame Por
22.Encl Frame Por
23.Frame Garage
24.Frame Shed
25.Frame Bay Wind
26.1SFr Overhang
27.Unfin Basement
28.Unfinished Att
29.Finished Attic

Map Lot U04-049 | Account 4643 | Location 7 ADDISON STREET | Card 1 Of 1 | 8-23-2016

PARRY, KEITH M. &
JENNIFER L.
7 ADDISON STREET

LISBON FALLS ME 04252
B8933P98

Previous Owner
MORRIS, JEFFREY ALAN
4 VENTURA STREET

LEWISTON ME 04240
Sale Date: 6-18-2014

Inspection Witnessed By:

X Date

No./Date	Description	Date Insp.

Notes:
0098*0102

LISBON

Property Data

Neighborhood **25 LISBON FALLS**

Tree Growth Year **0**

TG MGT PLAN DATE **0**

BLDG PERMIT YEAR **0**

Zone/Land Use **1 GENERAL RESIDENTIAL**

Secondary Zone

Topography **1 Level**

1.Level	4.Below St	7.Steep
2.Rolling	5.Low	8.
3.Above St	6.Wet	9.

Utilities **1 All Public**

1.Public	4.Dr Well	7.WELL & SEP
2.Water	5.Oth Prv Wa	8.HoldingTan
3.Sewer	6.Septic	9.P WTR/SEPT

Street **1 Public Paved**

1.PubPaved	4.PrivGrav	7.No Road
2.PrivPavd	5.R/W	8.No Legal
3.PubGravl	6.Long R/W	9.LandLkd

Interior Inspection **0**

CHANGE YR **0**

Sale Data

Sale Date **6-18-2014**

Price **130,000**

Sale Type **2 Land & Buildings**

1.Land	4.MOHOland	7.
2.L & B	5.MOHOw/o	8.
3.Building	6.	9.Distress

Financing **9 Unknown**

1.Convent	4.Seller	7.
2.FHA/VA	5.Private	8.
3.Assumed	6.Cash	9.Unknown

Validity **1 Arms Length Sale**

1.Valid	4.Split	7.Changes
2.Related	5.Partial	8.Other
3.Distress	6.Exempt	9.ABUTTER

Verified **5 Public Record**

1.Buyer	4.Agent	7.Family
2.Seller	5.Pub Rec	8.Other
3.Lender	6.MLS	9.

Assessment Record

Year	Land	Buildings	Exempt	Total
2009	20,000	59,750	7,280	72,470
2010	26,400	78,900	12,800	92,500
2011	26,400	78,900	13,280	92,020
2013	26,400	78,900	13,600	91,700
2015	26,400	78,900	0	105,300
2016	26,800	117,800	15,000	129,600

Land Data

Front Foot	Type	Effective Frontage	Effective Depth	Influence Factor	Influence Code
11.Primary Lot				%	
12.Additional I				%	
13.Additional II				%	
14.Additional III				%	
15.Additional IV				%	
				%	
				%	
Square Foot		**Square Feet**			
16.Primary Lot				%	
17.Additional I				%	
18.Additional II				%	
19.Additional III				%	
20.Additional IV				%	
				%	
				%	
Fract. Acre		**Acreage/Sites**			
21.HOMESITE	21		0.23	100 %	0
22.COMMERCIAL SIT				%	
23.INDUSTRIAL SIT				%	
Acres				%	
27.REAR 1-5				%	
28.REAR 6-10				%	
29.REAR 11-20				%	
30.REAR 21 +				%	
34.Farmland SW					
35.Farmland MW					

Total Acreage 0.23

Influence Codes

1.VACANCY
2.Excess Frtg
3.Topography
4.Size/Shape
5.Access
6.Restriction
7.Access/Topo
8.ENV-OPEN SPACE
9.Fract Share
Acres
36.Farmland HW
37.T G Softwood
38.T G Mixed Woo
39.T G Hardwood
40.Gravel Pit
41.RP/Wetland/Was
42.Leased or MH S
43.Condo Site
44.SITE IMPROVEME
46.Waste
47.Common Land
48.PRIME COMM LOT
49.SECONDARY COMM
50.MARGINAL COMM
51.UTILITY ROW
52.TOWER SITE
53.PASTURE

LISBON

Map Lot U04-049 | Account 4643 | Location 7 ADDISON STREET | Card 1 Of 1 | 8-23-2016

Building Style	1 Conventional	
1.Conv.	5.Garrison	9.DW
2.Ranch	6.Contemp	10.BERM
3.R Ranch	7.Seasonal	11.COMM &
4.Cape	8.Primitiv	12.
Dwelling Units	1	
Other Units	0	
Stories	2 Two Story	
1.1	4.1.5	7.3.5
2.2	5.1.75	8.
3.3	6.2.5	9.
Exterior Walls	8 AL/Vinyl	
1.Clapboar	5.T-111	9.Cem.Boar
2.WD.SH.	6.BR/Stone	10.Log
3.Compos.	7.Novelty	11.Other
4.ASB/ASP	8.AL/Vinyl	12.BLOCK
Roof Surface	1 Asphalt Shingles	
1.Asphalt	4.Composit	7.Metal RS
2.Slate	5.Wood	8.
3.Metal LC	6.Other	9.
SF Masonry Trim	0	
BUILDING USE	0	
OPEN-4-CUSTOM	0	
Year Built	1920	
Year Remodeled	0	
Foundation	3 Brick &/or Stone	
1.Concrete	4.Wood	7.DirtFlr
2.C Block	5.Slab	8.
3.Br/Stone	6.Piers	9.
Basement	4 Full Basement	
1.1/4 Bmt	4.Full Bmt	7.
2.1/2 Bmt	5.Crawl	8.
3.3/4 Bmt	6.1stFlUnf	9.None
Bsmt Gar # Cars	0	
Wet Basement	2 Damp Basement	
1.Dry	4.Dirt/Dry	7.
2.Damp	5.Dirt/Dmp	8.
3.Wet	6.Dirt/Wet	9.

SF Bsmt Living	0	
Fin Bsmt Grade	0 0	
Electrical-Amps	0	
Heat Type	100%	1 Hot Water BB
1.HWBB	5.FWA	9.No Heat
2.Radiator	6.GravWA	10.RIN/MON
3.RadFloor	7.Electric	11.
4.Steam	8.Fl/Wall	12.
Cool Type	0%	9 None
1.Central	4.W&C Air	7.
2.Evapor	5.	8.
3.H Pump	6.	9.None
Kitchen Style	2 Typical	
1.Good	4.Obsolete	7.
2.Typical	5.	8.
3.Old Type	6.	9.None
Bath(s) Style	2 Typical Bath(s)	
1.Good	4.Obsolete	7.
2.Typical	5.	8.
3.Old Type	6.	9.None
# Rooms	9	
# Bedrooms	4	
# Full Baths	2	
# Half Baths	0	
# Addn Fixtures	0	
# Fireplaces	1	

TRIO Software
A Division of Harris Computer Systems

Layout	1 Typical	
1.Typical	4.(-) BR	7.
2.Inadeq	5.(-) BRs	8.
3.Poor	6.	9.
Attic	5 Floor/Stairs	
1.1/4 Fin	4.Full Fin	7.
2.1/2 Fin	5.Fl/Stair	8.
3.3/4 Fin	6.1/2Fl/St	9.None
Insulation	1 Full	
1.Full	4.Minimal	7.
2.Heavy	5.Partial	8.
3.Capped	6.	9.None
Unfinished %	0%	
Grade & Factor	3 Average 100%	
1.E Grade	4.B Grade	7.AA
2.D Grade	5.A Grade	8.AAAA Gra
3.C Grade	6.A+	9.Same
SQFT (Footprint)	773	
Condition	5 Above Average	
1.Poor	4.Avg	7.V G
2.Fair	5.Avg+	8.Exc
3.Avg-	6.Good	9.Same
Phys. % Good	0%	
Funct. % Good	100%	
Functional Code	9 None	
1.Incomp	4.Small Sl	7.Layout
2.Overbuil	5.CDU	8.Other
3.Delap	6.Style	9.None
Econ. % Good	100%	
Economic Code	None	
0.None	3.No Power	9.None
1.Location	4.Generate	8.
2.Encroach	5.Misc	9.
Entrance Code	5 Estimated	
1.Interior	4.Vacant	7.
2.Refusal	5.Estimate	8.
3.Informed	6.	9.
Information Code	5 Estimate	
1.Owner	4.Agent	7.
2.Relative	5.Estimate	8.
3.Tenant	6.Other	9.

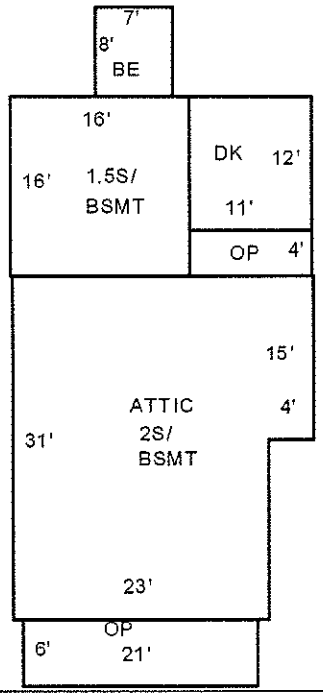

GAR 24X26=624

Date Inspected 10-17-2012

Additions, Outbuildings & Improvements

Type	Year	Units	Grade	Cond	Phys.	Funct.	Sound Value
21 Open Frame	0	126	0 0	0	0 %	0 %	
21 Open Frame	0	44	0 0	0	0 %	0 %	
68 Wood Deck	0	132	0 0	0	0 %	0 %	
14 1.5 Story/BSMT	0	256	0 0	0	0 %	0 %	
90 BSMT ENTRY.....	1980	56	0 0	0	0 %	0 %	
23 Frame Garage	1985	624	3 100	4	0 %	100 %	
					%	%	
					%	%	
					%	%	
					%	%	

1.ONE STORY FRAM
2.TWO STORY FRAM
3.THREE STORY FR
4.1 & 1/2 STORY
5.1 & 3/4 STORY
6.2 & 1/2 STORY
21.Open Frame Por
22.Encl Frame Por
23.Frame Garage
24.Frame Shed
25.Frame Bay Wind
26.1SFr Overhang
27.Unfin Basement
28.Unfinished Att
29.Finished Attic

Map Lot U04-050 Account 4833 Location 5 ADDISON STREET Card 1 Of 1 8-23-2016

FAIRPOINT COMMUNICATIONS

C/O CASS INFORMATION SYSTEMS
P.O. BOX 182558
COLUMBUS OH 43218 2558

Inspection Witnessed By:

X Date

No./Date	Description	Date Insp.

Notes:
0083*0100

LISBON

Property Data

Neighborhood **25 LISBON FALLS**

Tree Growth Year **0**

TG MGT PLAN DATE **0**

BLDG PERMIT YEAR **0**

Zone/Land Use **1 GENERAL RESIDENTIAL**

Secondary Zone

Topography **1 Level**

1.Level	4.Below St	7.Steep
2.Rolling	5.Low	8.
3.Above St	6.Wet	9.

Utilities **1 All Public**

1.Public	4.Dr Well	7.WELL & SEP
2.Water	5.Oth Prv Wa	8.HoldingTan
3.Sewer	6.Septic	9.P WTR/SEPT

Street **1 Public Paved**

1.PubPaved	4.PrivGrav	7.No Road
2.PrivPavd	5.R/W	8.No Legal
3.PubGravl	6.Long R/W	9.LandLkd

Interior Inspection **0**

CHANGE YR **0**

Sale Data

Sale Date

Price

Sale Type

1.Land	4.MOHOland	7.
2.L & B	5.MOHOw/o	8.
3.Building	6.	9.Distress

Financing

1.Convent	4.Seller	7.
2.FHA/VA	5.Private	8.
3.Assumed	6.Cash	9.Unknown

Validity

1.Valid	4.Split	7.Changes
2.Related	5.Partial	8.Other
3.Distress	6.Exempt	9.ABUTTER

Verified

1.Buyer	4.Agent	7.Family
2.Seller	5.Pub Rec	8.Other
3.Lender	6.MLS	9.

Assessment Record

Year	Land	Buildings	Exempt	Total
2009	18,220	129,020	0	147,240
2010	24,100	170,300	0	194,400
2011	24,100	170,300	0	194,400
2013	24,100	170,300	0	194,400
2015	24,100	170,300	0	194,400
2016	35,300	113,100	0	148,400

Land Data

Front Foot	Type	Effective Frontage	Effective Depth	Influence Factor	Influence Code
11.Primary Lot				%	
12.Additional I				%	
13.Additional II				%	
14.Additional III				%	
15.Additional IV				%	
				%	
				%	
Square Foot		**Square Feet**			
16.Primary Lot				%	
17.Additional I				%	
18.Additional II				%	
19.Additional III				%	
20.Additional IV				%	
				%	
				%	
Fract. Acre		**Acreage/Sites**			
21.HOMESITE	22		0.19	100 %	0
22.COMMERCIAL SIT				%	
23.INDUSTRIAL SIT				%	
Acres				%	
27.REAR 1-5				%	
28.REAR 6-10				%	
29.REAR 11-20				%	
30.REAR 21 +				%	
34.Farmland SW					
35.Farmland MW					

Total Acreage 0.19

Influence Codes

1.VACANCY
2.Excess Frtg
3.Topography
4.Size/Shape
5.Access
6.Restriction
7.Access/Topo
8.ENV-OPEN SPACE
9.Fract Share
Acres
36.Farmland HW
37.T G Softwood
38.T G Mixed Woo
39.T G Hardwood
40.Gravel Pit
41.RP/Wetland/Was
42.Leased or MH S
43.Condo Site
44.SITE IMPROVEME
46.Waste
47.Common Land
48.PRIME COMM LOT
49.SECONDARY COMM
50.MARGINAL COMM
51.UTILITY ROW
52.TOWER SITE
53.PASTURE

LISBON

Map Lot U04-050 | Account 4833 | Location 5 ADDISON STREET | Card 1 Of 1 | 8-23-2016

Building Style		
1.Conv.	5.Garrison	9.DW
2.Ranch	6.Contemp	10.BERM
3.R Ranch	7.Seasonal	11.COMM &
4.Cape	8.Primitiv	12.

Dwelling Units
Other Units

Stories		
1.1	4.1.5	7.3.5
2.2	5.1.75	8.
3.3	6.2.5	9.

Exterior Walls		
1.Clapboar	5.T-111	9.Cem.Boar
2.WD.SH.	6.BR/Stone	10.Log
3.Compos.	7.Novelty	11.Other
4.ASB/ASP	8.AL/Vinyl	12.BLOCK

Roof Surface		
1.Asphalt	4.Composit	7.Metal RS
2.Slate	5.Wood	8.
3.Metal LC	6.Other	9.

SF Masonry Trim
BUILDING USE
OPEN-4-CUSTOM
Year Built
Year Remodeled

Foundation		
1.Concrete	4.Wood	7.DirtFlr
2.C Block	5.Slab	8.
3.Br/Stone	6.Piers	9.

Basement		
1.1/4 Bmt	4.Full Bmt	7.
2.1/2 Bmt	5.Crawl	8.
3.3/4 Bmt	6.1stFlUnf	9.None

Bsmt Gar # Cars

Wet Basement		
1.Dry	4.Dirt/Dry	7.
2.Damp	5.Dirt/Dmp	8.
3.Wet	6.Dirt/Wet	9.

SF Bsmt Living
Fin Bsmt Grade
Electrical-Amps

Heat Type 100%		
1.HWBB	5.FWA	9.No Heat
2.Radiator	6.GravWA	10.RIN/MON
3.RadFloor	7.Electric	11.
4.Steam	8.Fl/Wall	12.

Cool Type 0%		
1.Central	4.W&C Air	7.
2.Evapor	5.	8.
3.H Pump	6.	9.None

Kitchen Style		
1.Good	4.Obsolete	7.
2.Typical	5.	8.
3.Old Type	6.	9.None

Bath(s) Style		
1.Good	4.Obsolete	7.
2.Typical	5.	8.
3.Old Type	6.	9.None

Rooms
Bedrooms
Full Baths
Half Baths
Addn Fixtures
Fireplaces

TRIO Software
A Division of Harris Computer Systems

Layout		
1.Typical	4.(-) BR	7.
2.Inadeq	5.(-) BRs	8.
3.Poor	6.	9.

Attic		
1.1/4 Fin	4.Full Fin	7.
2.1/2 Fin	5.Fl/Stair	8.
3.3/4 Fin	6.1/2Fl/St	9.None

Insulation		
1.Full	4.Minimal	7.
2.Heavy	5.Partial	8.
3.Capped	6.	9.None

Unfinished %

Grade & Factor		
1.E Grade	4.B Grade	7.AA
2.D Grade	5.A Grade	8.AAAA Gra
3.C Grade	6.A+	9.Same

SQFT (Footprint)

Condition		
1.Poor	4.Avg	7.V G
2.Fair	5.Avg+	8.Exc
3.Avg-	6.Good	9.Same

Phys. % Good
Funct. % Good

Functional Code		
1.Incomp	4.Small Sl	7.Layout
2.Overbuil	5.CDU	8.Other
3.Delap	6.Style	9.None

Econ. % Good

Economic Code		
0.None	3.No Power	9.None
1.Location	4.Generate	8.
2.Encroach	5.Misc	9.

Entrance Code 5 Estimated		
1.Interior	4.Vacant	7.
2.Refusal	5.Estimate	8.
3.Informed	6.	9.

Information Code 5 Estimate		
1.Owner	4.Agent	7.
2.Relative	5.Estimate	8.
3.Tenant	6.Other	9.

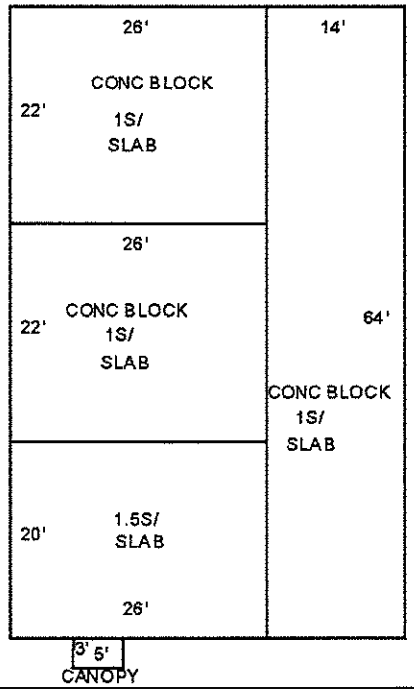

Date Inspected 10-17-2012

Additions, Outbuildings & Improvements

Type	Year	Units	Grade	Cond	Phys.	Funct.	Sound Value
395 UTILITY	1970	2560	3 100	6	0 %	100 %	
					%	%	
					%	%	
					%	%	
					%	%	
					%	%	
					%	%	
					%	%	
					%	%	
					%	%	

1.ONE STORY FRAM
2.TWO STORY FRAM
3.THREE STORY FR
4.1 & 1/2 STORY
5.1 & 3/4 STORY
6.2 & 1/2 STORY
21.Open Frame Por
22.Encl Frame Por
23.Frame Garage
24.Frame Shed
25.Frame Bay Wind
26.1SFr Overhang
27.Unfin Basement
28.Unfinished Att
29.Finished Attic

Map Lot U04-051 Account 5949 Location 22 SCHOOL STREET Card 1 Of 1 8-23-2016

GATCOMB, PAMELA A.

22 SCHOOL STREET

LISBON FALLS ME 04252
B3180P129 B8643P162

Previous Owner
SPURWINK SCHOOL, THE
899 RIVERSIDE ST

PORTLAND ME 04103
Sale Date: 4-08-2013

Inspection Witnessed By:

X Date

No./Date	Description	Date Insp.

Notes:
0063*0110

LISBON

Property Data

Neighborhood	25 LISBON FALLS
Tree Growth Year	0
TG MGT PLAN DATE	0
BLDG PERMIT YEAR	0
Zone/Land Use	1 GENERAL RESIDENTIAL
Secondary Zone	
Topography	1 Level

1.Level	4.Below St	7.Steep
2.Rolling	5.Low	8.
3.Above St	6.Wet	9.

Utilities 1 All Public

1.Public	4.Dr Well	7.WELL & SEP
2.Water	5.Oth Prv Wa	8.HoldingTan
3.Sewer	6.Septic	9.P WTR/SEPT

Street 1 Public Paved

1.PubPaved	4.PrivGrav	7.No Road
2.PrivPavd	5.R/W	8.No Legal
3.PubGravl	6.Long R/W	9.LandLkd

Interior Inspection	0
CHANGE YR	0

Sale Data

Sale Date	4-08-2013
Price	55,000

Sale Type 2 Land & Buildings

1.Land	4.MOHOland	7.
2.L & B	5.MOHOw/o	8.
3.Building	6.	9.Distress

Financing 9 Unknown

1.Convent	4.Seller	7.
2.FHA/VA	5.Private	8.
3.Assumed	6.Cash	9.Unknown

Validity 6 Exempt Property

1.Valid	4.Split	7.Changes
2.Related	5.Partial	8.Other
3.Distress	6.Exempt	9.ABUTTER

Verified 5 Public Record

1.Buyer	4.Agent	7.Family
2.Seller	5.Pub Rec	8.Other
3.Lender	6.MLS	9.

Assessment Record

Year	Land	Buildings	Exempt	Total
2009	21,240	101,800	0	123,040
2010	28,000	134,400	162,400	0
2011	28,000	134,400	162,400	0
2013	28,000	134,400	162,400	0
2015	28,000	134,400	8,700	153,700
2016	28,600	122,100	15,000	135,700

Land Data

Front Foot	Type	Effective Frontage	Effective Depth	Influence Factor	Influence Code
11.Primary Lot				%	
12.Additional I				%	
13.Additional II				%	
14.Additional III				%	
15.Additional IV				%	
				%	
				%	

Square Foot	Square Feet		
16.Primary Lot		%	
17.Additional I		%	
18.Additional II		%	
19.Additional III		%	
20.Additional IV		%	
		%	
		%	

Fract. Acre	Acreage/Sites			
21.HOMESITE	21	0.32	100 %	0
22.COMMERCIAL SIT			%	
23.INDUSTRIAL SIT			%	
Acres			%	
27.REAR 1-5			%	
28.REAR 6-10			%	
29.REAR 11-20			%	
30.REAR 21 +			%	
34.Farmland SW				
35.Farmland MW				

Total Acreage 0.32

Influence Codes

1.VACANCY
2.Excess Frtg
3.Topography
4.Size/Shape
5.Access
6.Restriction
7.Access/Topo
8.ENV-OPEN SPACE
9.Fract Share
Acres
36.Farmland HW
37.T G Softwood
38.T G Mixed Woo
39.T G Hardwood
40.Gravel Pit
41.RP/Wetland/Was
42.Leased or MH S
43.Condo Site
44.SITE IMPROVEME
46.Waste
47.Common Land
48.PRIME COMM LOT
49.SECONDARY COMM
50.MARGINAL COMM
51.UTILITY ROW
52.TOWER SITE
53.PASTURE

LISBON

Map Lot U04-051 | Account 5949 | Location 22 SCHOOL STREET | Card 1 Of 1 | 8-23-2016

Building Style	**1 Conventional**		
1.Conv.	5.Garrison	9.DW	
2.Ranch	6.Contemp	10.BERM	
3.R Ranch	7.Seasonal	11.COMM &	
4.Cape	8.Primitiv	12.	
Dwelling Units	**2**		
Other Units	**0**		
Stories	**6 Two & 1/2 Story**		
1.1	4.1.5	7.3.5	
2.2	5.1.75	8.	
3.3	6.2.5	9.	
Exterior Walls	**8 AL/Vinyl**		
1.Clapboar	5.T-111	9.Cem.Boar	
2.WD.SH.	6.BR/Stone	10.Log	
3.Compos.	7.Novelty	11.Other	
4.ASB/ASP	8.AL/Vinyl	12.BLOCK	
Roof Surface	**1 Asphalt Shingles**		
1.Asphalt	4.Composit	7.Metal RS	
2.Slate	5.Wood	8.	
3.Metal LC	6.Other	9.	
SF Masonry Trim	**0**		
BUILDING USE	**0**		
OPEN-4-CUSTOM	**0**		
Year Built	**1915**		
Year Remodeled	**1980**		
Foundation	**3 Brick &/or Stone**		
1.Concrete	4.Wood	7.DirtFir	
2.C Block	5.Slab	8.	
3.Br/Stone	6.Piers	9.	
Basement	**4 Full Basement**		
1.1/4 Bmt	4.Full Bmt	7.	
2.1/2 Bmt	5.Crawl	8.	
3.3/4 Bmt	6.1stFlUnf	9.None	
Bsmt Gar # Cars	**0**		
Wet Basement	**1 Dry Basement**		
1.Dry	4.Dirt/Dry	7.	
2.Damp	5.Dirt/Dmp	8.	
3.Wet	6.Dirt/Wet	9.	

SF Bsmt Living	**0**		
Fin Bsmt Grade	**0 0**		
Electrical-Amps	**0**		
Heat Type	**100%**	**5 Forced Warm Air**	
1.HWBB	5.FWA	9.No Heat	
2.Radiator	6.GravWA	10.RIN/MON	
3.RadFloor	7.Electric	11.	
4.Steam	8.Fl/Wall	12.	
Cool Type	**0%**	**9 None**	
1.Central	4.W&C Air	7.	
2.Evapor	5.	8.	
3.H Pump	6.	9.None	
Kitchen Style	**2 Typical**		
1.Good	4.Obsolete	7.	
2.Typical	5.	8.	
3.Old Type	6.	9.None	
Bath(s) Style	**2 Typical Bath(s)**		
1.Good	4.Obsolete	7.	
2.Typical	5.	8.	
3.Old Type	6.	9.None	
# Rooms	**10**		
# Bedrooms	**4**		
# Full Baths	**2**		
# Half Baths	**0**		
# Addn Fixtures	**0**		
# Fireplaces	**1**		

TRIO Software
A Division of Harris Computer Systems

Layout	**1 Typical**		
1.Typical	4.(-) BR	7.	
2.Inadeq	5.(-) BRs	8.	
3.Poor	6.	9.	
Attic	**9 None**		
1.1/4 Fin	4.Full Fin	7.	
2.1/2 Fin	5.Fl/Stair	8.	
3.3/4 Fin	6.1/2Fl/St	9.None	
Insulation	**1 Full**		
1.Full	4.Minimal	7.	
2.Heavy	5.Partial	8.	
3.Capped	6.	9.None	
Unfinished %	**0%**		
Grade & Factor	**3 Average 100%**		
1.E Grade	4.B Grade	7.AA	
2.D Grade	5.A Grade	8.AAAA Gra	
3.C Grade	6.A+	9.Same	
SQFT (Footprint)	**1310**		
Condition	**4 Average**		
1.Poor	4.Avg	7.V G	
2.Fair	5.Avg+	8.Exc	
3.Avg-	6.Good	9.Same	
Phys. % Good	**0%**		
Funct. % Good	**100%**		
Functional Code	**9 None**		
1.Incomp	4.Small Si	7.Layout	
2.Overbuil	5.CDU	8.Other	
3.Delap	6.Style	9.None	
Econ. % Good	**100%**		
Economic Code	**None**		
0.None	3.No Power	9.None	
1.Location	4.Generate	8.	
2.Encroach	5.Misc	9.	
Entrance Code	**5 Estimated**		
1.Interior	4.Vacant	7.	
2.Refusal	5.Estimate	8.	
3.Informed	6.	9.	
Information Code	**5 Estimate**		
1.Owner	4.Agent	7.	
2.Relative	5.Estimate	8.	
3.Tenant	6.Other	9.	

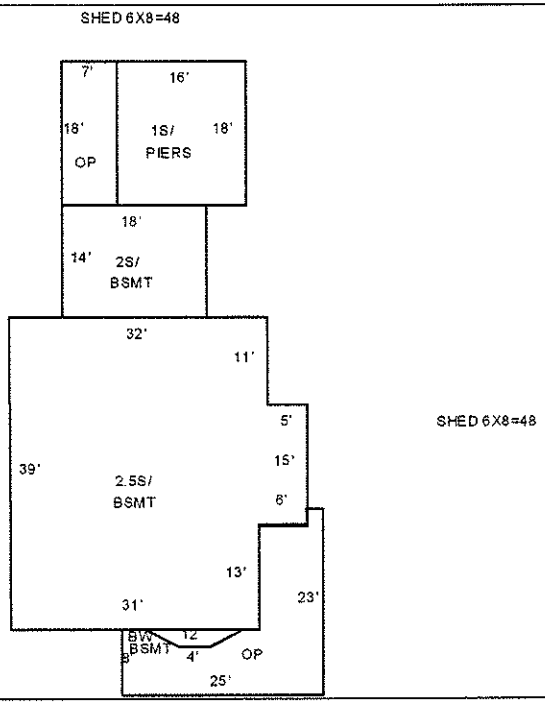

Date Inspected 10-10-2012

Additions, Outbuildings & Improvements

Type	Year	Units	Grade	Cond	Phys.	Funct.	Sound Value
35 1S BAY	0	16	0 0	0	0 %	0 %	
21 Open Frame	1997	292	0 0	0	0 %	0 %	
12 2	1960	252	0 0	0	0 %	0 %	
21 Open Frame	1980	126	0 0	0	0 %	0 %	
1 ONE STORY	1980	288	0 0	0	0 %	0 %	
24 Frame Shed	2009	48	3 100	4	0 %	100 %	
24 Frame Shed	2002	48	3 100	4	0 %	100 %	
					%	%	
					%	%	
					%	%	

1.ONE STORY FRAM
2.TWO STORY FRAM
3.THREE STORY FR
4.1 & 1/2 STORY
5.1 & 3/4 STORY
6.2 & 1/2 STORY
21.Open Frame Por
22.Encl Frame Por
23.Frame Garage
24.Frame Shed
25.Frame Bay Wind
26.1SFr Overhang
27.Unfin Basement
28.Unfinished Att
29.Finished Attic

Map Lot U04-052 | Account 1 | Location 24 SCHOOL STREET | Card 1 Of 1 | 8-23-2016

WELCH, JAMES H. II

6 VALLEY DRIVE

BOWDOIN ME 04287 7620
B7570P28 B8439P27

Previous Owner
24 SCHOOL, LLC.
17 LIBBY LN

WEST BATH ME 04530
Sale Date: 7-09-2012

Inspection Witnessed By:

X Date

No./Date	Description	Date Insp.

Notes:
0063*0110

LISBON

Property Data

Neighborhood	25 LISBON FALLS
Tree Growth Year	0
TG MGT PLAN DATE	0
BLDG PERMIT YEAR	0
Zone/Land Use	1 GENERAL RESIDENTIAL
Secondary Zone	
Topography	1 Level

1.Level	4.Below St	7.Steep
2.Rolling	5.Low	8.
3.Above St	6.Wet	9.

Utilities 1 All Public

1.Public	4.Dr Well	7.WELL & SEP
2.Water	5.Oth Prv Wa	8.HoldingTan
3.Sewer	6.Septic	9.P WTR/SEPT

Street 1 Public Paved

1.PubPaved	4.PrivGrav	7.No Road
2.PrivPavd	5.R/W	8.No Legal
3.PubGravl	6.Long R/W	9.LandLkd

Interior Inspection	0
CHANGE YR	0

Sale Data

Sale Date	7-09-2012
Price	145,000

Sale Type 2 Land & Buildings

1.Land	4.MOHOland	7.
2.L & B	5.MOHOw/o	8.
3.Building	6.	9.Distress

Financing 1 Conventional

1.Convent	4.Seller	7.
2.FHA/VA	5.Private	8.
3.Assumed	6.Cash	9.Unknown

Validity 1 Arms Length Sale

1.Valid	4.Split	7.Changes
2.Related	5.Partial	8.Other
3.Distress	6.Exempt	9.ABUTTER

Verified 5 Public Record

1.Buyer	4.Agent	7.Family
2.Seller	5.Pub Rec	8.Other
3.Lender	6.MLS	9.

Assessment Record

Year	Land	Buildings	Exempt	Total
2009	16,640	88,460	0	105,100
2010	22,000	116,800	0	138,800
2011	22,000	116,800	0	138,800
2013	22,000	116,800	0	138,800
2015	22,000	116,800	0	138,800
2016	22,300	115,200	0	137,500

Land Data

	Type	Effective Frontage	Effective Depth	Influence Factor	Influence Code
Front Foot					
11.Primary Lot				%	
12.Additional I				%	
13.Additional II				%	
14.Additional III				%	
15.Additional IV				%	
				%	
				%	
Square Foot		Square Feet			
16.Primary Lot				%	
17.Additional I				%	
18.Additional II				%	
19.Additional III				%	
20.Additional IV				%	
				%	
				%	
Fract. Acre		Acreage/Sites			
21.HOMESITE	21	0.16		100 %	0
22.COMMERCIAL SIT				%	
23.INDUSTRIAL SIT				%	
Acres				%	
27.REAR 1-5				%	
28.REAR 6-10				%	
29.REAR 11-20				%	
30.REAR 21 +				%	
34.Farmland SW				%	
35.Farmland MW				%	

Total Acreage 0.16

Influence Codes

1.VACANCY
2.Excess Frtg
3.Topography
4.Size/Shape
5.Access
6.Restriction
7.Access/Topo
8.ENV-OPEN SPACE
9.Fract Share
Acres
36.Farmland HW
37.T G Softwood
38.T G Mixed Woo
39.T G Hardwood
40.Gravel Pit
41.RP/Wetland/Was
42.Leased or MH S
43.Condo Site
44.SITE IMPROVEME
46.Waste
47.Common Land
48.PRIME COMM LOT
49.SECONDARY COMM
50.MARGINAL COMM
51.UTILITY ROW
52.TOWER SITE
53.PASTURE

LISBON

Map Lot U04-052 | Account 1 | Location 24 SCHOOL STREET | Card 1 Of 1 | 8-23-2016

Building Style	1 Conventional	
1.Conv.	5.Garrison	9.DW
2.Ranch	6.Contemp	10.BERM
3.R Ranch	7.Seasonal	11.COMM &
4.Cape	8.Primitiv	12.
Dwelling Units	3	
Other Units	0	
Stories	2 Two Story	
1.1	4.1.5	7.3.5
2.2	5.1.75	8.
3.3	6.2.5	9.
Exterior Walls	8 AL/Vinyl	
1.Clapboar	5.T-111	9.Cem.Boar
2.WD.SH.	6.BR/Stone	10.Log
3.Compos.	7.Novelty	11.Other
4.ASB/ASP	8.AL/Vinyl	12.BLOCK
Roof Surface	1 Asphalt Shingles	
1.Asphalt	4.Composit	7.Metal RS
2.Slate	5.Wood	8.
3.Metal LC	6.Other	9.
SF Masonry Trim	0	
BUILDING USE	0	
OPEN-4-CUSTOM	0	
Year Built	1900	
Year Remodeled	0	
Foundation	3 Brick &/or Stone	
1.Concrete	4.Wood	7.DirtFlr
2.C Block	5.Slab	8.
3.Br/Stone	6.Piers	9.
Basement	4 Full Basement	
1.1/4 Bmt	4.Full Bmt	7.
2.1/2 Bmt	5.Crawl	8.
3.3/4 Bmt	6.1stFlUnf	9.None
Bsmt Gar # Cars	0	
Wet Basement	1 Dry Basement	
1.Dry	4.Dirt/Dry	7.
2.Damp	5.Dirt/Dmp	8.
3.Wet	6.Dirt/Wet	9.

SF Bsmt Living	0	
Fin Bsmt Grade	0 0	
Electrical-Amps	0	
Heat Type	100% 1 Hot Water BB	
1.HWBB	5.FWA	9.No Heat
2.Radiator	6.GravWA	10.RIN/MON
3.RadFloor	7.Electric	11.
4.Steam	8.Fl/Wall	12.
Cool Type	0% 9 None	
1.Central	4.W&C Air	7.
2.Evapor	5.	8.
3.H Pump	6.	9.None
Kitchen Style	2 Typical	
1.Good	4.Obsolete	7.
2.Typical	5.	8.
3.Old Type	6.	9.None
Bath(s) Style	2 Typical Bath(s)	
1.Good	4.Obsolete	7.
2.Typical	5.	8.
3.Old Type	6.	9.None
# Rooms	12	
# Bedrooms	6	
# Full Baths	3	
# Half Baths	0	
# Addn Fixtures	0	
# Fireplaces	0	

TRIO Software
A Division of Harris Computer Systems

Layout	1 Typical	
1.Typical	4.(-) BR	7.
2.Inadeq	5.(-) BRs	8.
3.Poor	6.	9.
Attic	9 None	
1.1/4 Fin	4.Full Fin	7.
2.1/2 Fin	5.Fl/Stair	8.
3.3/4 Fin	6.1/2Fl/St	9.None
Insulation	1 Full	
1.Full	4.Minimal	7.
2.Heavy	5.Partial	8.
3.Capped	6.	9.None
Unfinished %	0%	
Grade & Factor	3 Average 100%	
1.E Grade	4.B Grade	7.AA
2.D Grade	5.A Grade	8.AAAA Gra
3.C Grade	6.A+	9.Same
SQFT (Footprint)	672	
Condition	4 Average	
1.Poor	4.Avg	7.V G
2.Fair	5.Avg+	8.Exc
3.Avg-	6.Good	9.Same
Phys. % Good	0%	
Funct. % Good	100%	
Functional Code	9 None	
1.Incomp	4.Small Si	7.Layout
2.Overbuil	5.CDU	8.Other
3.Delap	6.Style	9.None
Econ. % Good	100%	
Economic Code	None	
0.None	3.No Power	9.None
1.Location	4.Generate	8.
2.Encroach	5.Misc	9.
Entrance Code	3 Information Only	
1.Interior	4.Vacant	7.
2.Refusal	5.Estimate	8.
3.Informed	6.	9.
Information Code	3 Tenant	
1.Owner	4.Agent	7.
2.Relative	5.Estimate	8.
3.Tenant	6.Other	9.

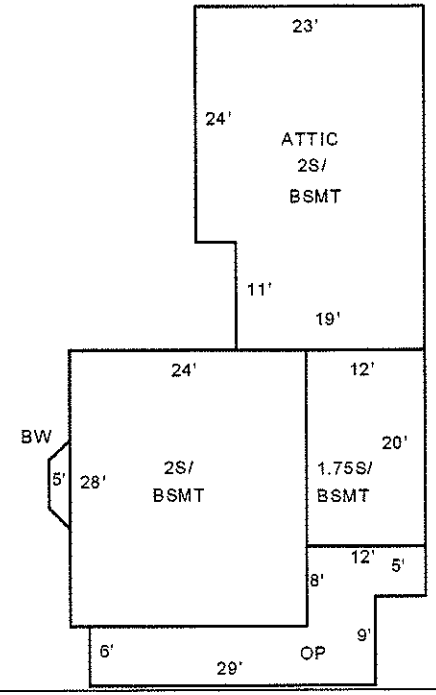

Date Inspected 3-08-2016

Additions, Outbuildings & Improvements

Type	Year	Units	Grade	Cond	Phys.	Funct.	Sound Value
15 1.75 Story/BSMT	0	240	0 0	0	0 %	0 %	
21 Open Frame	0	255	0 0	0	0 %	0 %	
12 2	0	761	0 0	0	0 %	0 %	
25 Frame Bay	0	14	0 0	0	0 %	0 %	
					%	%	
					%	%	
					%	%	
					%	%	
					%	%	
					%	%	

1.ONE STORY FRAM
2.TWO STORY FRAM
3.THREE STORY FR
4.1 & 1/2 STORY
5.1 & 3/4 STORY
6.2 & 1/2 STORY
21.Open Frame Por
22.Encl Frame Por
23.Frame Garage
24.Frame Shed
25.Frame Bay Wind
26.1SFr Overhang
27.Unfin Basement
28.Unfinished Att
29.Finished Attic

Map Lot U04-053 Account 280 Location 62 MAIN STREET Card 1 Of 1 8-23-2016

BARKCLAY, FRANKLIN R. II &
DENNIS O. POIRIER
714 CENTRAL AV

JOHNSTON RI
B2689P252 B7006P21

Inspection Witnessed By:

X Date

No./Date	Description	Date Insp.

Notes:
0093*0110

LISBON

Property Data

Neighborhood **25 LISBON FALLS**

Tree Growth Year **0**

TG MGT PLAN DATE **0**

BLDG PERMIT YEAR **0**

Zone/Land Use **1 GENERAL RESIDENTIAL**

Secondary Zone

Topography **1 Level**

1.Level	4.Below St	7.Steep
2.Rolling	5.Low	8.
3.Above St	6.Wet	9.

Utilities **1 All Public**

1.Public	4.Dr Well	7.WELL & SEP
2.Water	5.Oth Prv Wa	8.HoldingTan
3.Sewer	6.Septic	9.P WTR/SEPT

Street **1 Public Paved**

1.PubPaved	4.PrivGrav	7.No Road
2.PrivPavd	5.R/W	8.No Legal
3.PubGravl	6.Long R/W	9.LandLkd

Interior Inspection **0**

CHANGE YR **0**

Sale Data

Sale Date

Price

Sale Type

1.Land	4.MOHOland	7.
2.L & B	5.MOHOw/o	8.
3.Building	6.	9.Distress

Financing

1.Convent	4.Seller	7.
2.FHA/VA	5.Private	8.
3.Assumed	6.Cash	9.Unknown

Validity

1.Valid	4.Split	7.Changes
2.Related	5.Partial	8.Other
3.Distress	6.Exempt	9.ABUTTER

Verified

1.Buyer	4.Agent	7.Family
2.Seller	5.Pub Rec	8.Other
3.Lender	6.MLS	9.

Assessment Record

Year	Land	Buildings	Exempt	Total
2009	27,240	83,320	0	110,560
2010	36,000	110,000	0	146,000
2011	36,000	110,000	0	146,000
2013	36,000	110,000	0	146,000
2015	36,000	110,000	0	146,000
2016	29,500	146,900	0	176,400

Land Data

Front Foot	Type	Effective Frontage	Effective Depth	Influence Factor	Influence Code
11.Primary Lot				%	
12.Additional I				%	
13.Additional II				%	
14.Additional III				%	
15.Additional IV				%	
				%	
				%	
Square Foot		**Square Feet**			
16.Primary Lot				%	
17.Additional I				%	
18.Additional II				%	
19.Additional III				%	
20.Additional IV				%	
				%	
				%	
Fract. Acre		**Acreage/Sites**			
21.HOMESITE	21	0.43		100 %	0
22.COMMERCIAL SIT				%	
23.INDUSTRIAL SIT				%	
Acres				%	
27.REAR 1-5				%	
28.REAR 6-10				%	
29.REAR 11-20				%	
30.REAR 21 +				%	
34.Farmland SW					
35.Farmland MW					

Total Acreage 0.43

Influence Codes

1.VACANCY
2.Excess Frtg
3.Topography
4.Size/Shape
5.Access
6.Restriction
7.Access/Topo
8.ENV-OPEN SPACE
9.Fract Share
Acres
36.Farmland HW
37.T G Softwood
38.T G Mixed Woo
39.T G Hardwood
40.Gravel Pit
41.RP/Wetland/Was
42.Leased or MH S
43.Condo Site
44.SITE IMPROVEME
46.Waste
47.Common Land
48.PRIME COMM LOT
49.SECONDARY COMM
50.MARGINAL COMM
51.UTILITY ROW
52.TOWER SITE
53.PASTURE

LISBON

Map Lot U04-053 | Account 280 | Location 62 MAIN STREET | Card 1 Of 1 | 8-23-2016

Building Style **1 Conventional**		
1.Conv.	5.Garrison	9.DW
2.Ranch	6.Contemp	10.BERM
3.R Ranch	7.Seasonal	11.COMM &
4.Cape	8.Primitiv	12.
Dwelling Units **3**		
Other Units **0**		
Stories **3 Three Story**		
1.1	4.1.5	7.3.5
2.2	5.1.75	8.
3.3	6.2.5	9.
Exterior Walls **1 Clapboard**		
1.Clapboar	5.T-111	9.Cem.Boar
2.WD.SH.	6.BR/Stone	10.Log
3.Compos.	7.Novelty	11.Other
4.ASB/ASP	8.AL/Vinyl	12.BLOCK
Roof Surface **1 Asphalt Shingles**		
1.Asphalt	4.Composit	7.Metal RS
2.Slate	5.Wood	8.
3.Metal LC	6.Other	9.
SF Masonry Trim **0**		
BUILDING USE **0**		
OPEN-4-CUSTOM **0**		
Year Built **1890**		
Year Remodeled **0**		
Foundation **3 Brick &/or Stone**		
1.Concrete	4.Wood	7.DirtFlr
2.C Block	5.Slab	8.
3.Br/Stone	6.Piers	9.
Basement **4 Full Basement**		
1.1/4 Bmt	4.Full Bmt	7.
2.1/2 Bmt	5.Crawl	8.
3.3/4 Bmt	6.1stFlUnf	9.None
Bsmt Gar # Cars **0**		
Wet Basement **1 Dry Basement**		
1.Dry	4.Dirt/Dry	7.
2.Damp	5.Dirt/Dmp	8.
3.Wet	6.Dirt/Wet	9.

SF Bsmt Living **0**		
Fin Bsmt Grade **0 0**		
Electrical-Amps **0**		
Heat Type **100%** **1 Hot Water BB**		
1.HWBB	5.FWA	9.No Heat
2.Radiator	6.GravWA	10.RIN/MON
3.RadFloor	7.Electric	11.
4.Steam	8.Fl/Wall	12.
Cool Type **0%** **9 None**		
1.Central	4.W&C Air	7.
2.Evapor	5.	8.
3.H Pump	6.	9.None
Kitchen Style **2 Typical**		
1.Good	4.Obsolete	7.
2.Typical	5.	8.
3.Old Type	6.	9.None
Bath(s) Style **2 Typical Bath(s)**		
1.Good	4.Obsolete	7.
2.Typical	5.	8.
3.Old Type	6.	9.None
# Rooms **12**		
# Bedrooms **6**		
# Full Baths **3**		
# Half Baths **0**		
# Addn Fixtures **0**		
# Fireplaces **0**		

TRIO Software
A Division of Harris Computer Systems

Layout **1 Typical**		
1.Typical	4.(-) BR	7.
2.Inadeq	5.(-) BRs	8.
3.Poor	6.	9.
Attic **9 None**		
1.1/4 Fin	4.Full Fin	7.
2.1/2 Fin	5.Fl/Stair	8.
3.3/4 Fin	6.1/2Fl/St	9.None
Insulation **1 Full**		
1.Full	4.Minimal	7.
2.Heavy	5.Partial	8.
3.Capped	6.	9.None
Unfinished % **0%**		
Grade & Factor **4 Good 100%**		
1.E Grade	4.B Grade	7.AA
2.D Grade	5.A Grade	8.AAAA Gra
3.C Grade	6.A+	9.Same
SQFT (Footprint) **1598**		
Condition **3 Below Average**		
1.Poor	4.Avg	7.V G
2.Fair	5.Avg+	8.Exc
3.Avg-	6.Good	9.Same
Phys. % Good **0%**		
Funct. % Good **100%**		
Functional Code **9 None**		
1.Incomp	4.Small Si	7.Layout
2.Overbuil	5.CDU	8.Other
3.Delap	6.Style	9.None
Econ. % Good **100%**		
Economic Code **None**		
0.None	3.No Power	9.None
1.Location	4.Generate	8.
2.Encroach	5.Misc	9.
Entrance Code **5 Estimated**		
1.Interior	4.Vacant	7.
2.Refusal	5.Estimate	8.
3.Informed	6.	9.
Information Code **5 Estimate**		
1.Owner	4.Agent	7.
2.Relative	5.Estimate	8.
3.Tenant	6.Other	9.

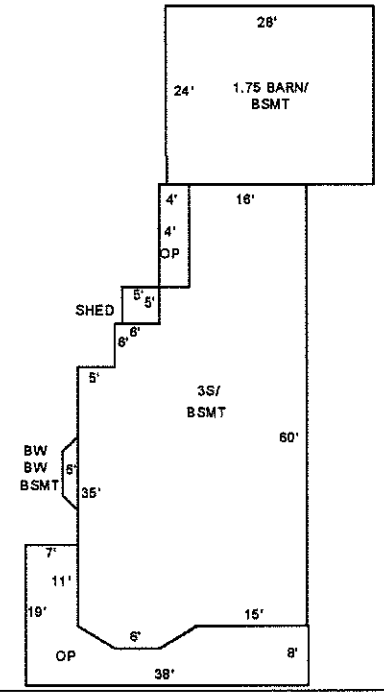

Date Inspected 10-10-2012

Additions, Outbuildings & Improvements

Type	Year	Units	Grade	Cond	Phys.	Funct.	Sound Value
21 Open Frame	0	348	0 0	0	0 %	0 %	
45 2S Fr Bay	0	16	0 0	0	0 %	0 %	
24 Frame Shed	0	25	2 100	2	0 %	100 %	
21 Open Frame	0	56	0 0	0	0 %	0 %	
158 1.75 ST	1930	672	3 100	3	0 %	50 %	
27 Unfin Basement	0	672	3 100	4	0 %	50 %	
					%	%	
					%	%	
					%	%	
					%	%	

1.ONE STORY FRAM
2.TWO STORY FRAM
3.THREE STORY FR
4.1 & 1/2 STORY
5.1 & 3/4 STORY
6.2 & 1/2 STORY
21.Open Frame Por
22.Encl Frame Por
23.Frame Garage
24.Frame Shed
25.Frame Bay Wind
26.1SFr Overhang
27.Unfin Basement
28.Unfinished Att
29.Finished Attic

Map Lot U04-054 Account 6370 Location 64 MAIN STREET Card 1 Of 1 8-23-2016

FAIRMAN, PAUL R. &
MARCIA D.
64 MAIN ST

LISBON FALLS ME 04252
B8347P341

Previous Owner
THRASHER, LISA J.
64 MAIN ST

LISBON FALLS ME 04252
Sale Date: 3-02-2012

Inspection Witnessed By:

X Date

No./Date	Description	Date Insp.

Notes:
0082*0128

LISBON

Property Data

Neighborhood **25 LISBON FALLS**

Tree Growth Year **0**

TG MGT PLAN DATE **0**

BLDG PERMIT YEAR **0**

Zone/Land Use **1 GENERAL RESIDENTIAL**

Secondary Zone

Topography **1 Level**

1.Level	4.Below St	7.Steep
2.Rolling	5.Low	8.
3.Above St	6.Wet	9.

Utilities **1 All Public**

1.Public	4.Dr Well	7.WELL & SEP
2.Water	5.Oth Prv Wa	8.HoldingTan
3.Sewer	6.Septic	9.P WTR/SEPT

Street **1 Public Paved**

1.PubPaved	4.PrivGrav	7.No Road
2.PrivPavd	5.R/W	8.No Legal
3.PubGravl	6.Long R/W	9.LandLkd

Interior Inspection **0**

CHANGE YR **0**

Sale Data

Sale Date **3-02-2012**

Price **139,000**

Sale Type **2 Land & Buildings**

1.Land	4.MOHOland	7.
2.L & B	5.MOHOw/o	8.
3.Building	6.	9.Distress

Financing **9 Unknown**

1.Convent	4.Seller	7.
2.FHA/VA	5.Private	8.
3.Assumed	6.Cash	9.Unknown

Validity **1 Arms Length Sale**

1.Valid	4.Split	7.Changes
2.Related	5.Partial	8.Other
3.Distress	6.Exempt	9.ABUTTER

Verified **5 Public Record**

1.Buyer	4.Agent	7.Family
2.Seller	5.Pub Rec	8.Other
3.Lender	6.MLS	9.

Assessment Record

Year	Land	Buildings	Exempt	Total
2009	20,480	85,040	14,560	90,960
2010	27,000	112,300	8,000	131,300
2011	27,000	112,300	8,300	131,000
2013	27,000	112,300	13,600	125,700
2015	27,000	113,180	13,920	126,260
2016	27,300	165,300	21,000	171,600

Land Data

Front Foot	Type	Effective Frontage	Effective Depth	Influence Factor	Influence Code
11.Primary Lot				%	
12.Additional I				%	
13.Additional II				%	
14.Additional III				%	
15.Additional IV				%	
				%	
				%	

Square Foot	Square Feet	Influence Factor	Influence Code
16.Primary Lot		%	
17.Additional I		%	
18.Additional II		%	
19.Additional III		%	
20.Additional IV		%	
		%	
		%	

Fract. Acre	Acreage/Sites			
21.HOMESITE	21	0.24	100 %	0
22.COMMERCIAL SIT			%	
23.INDUSTRIAL SIT			%	
Acres			%	
27.REAR 1-5			%	
28.REAR 6-10			%	
29.REAR 11-20			%	
30.REAR 21 +			%	
34.Farmland SW				
35.Farmland MW				

Total Acreage 0.24

Influence Codes

1.VACANCY
2.Excess Frtg
3.Topography
4.Size/Shape
5.Access
6.Restriction
7.Access/Topo
8.ENV-OPEN SPACE
9.Fract Share
Acres
36.Farmland HW
37.T G Softwood
38.T G Mixed Woo
39.T G Hardwood
40.Gravel Pit
41.RP/Wetland/Was
42.Leased or MH S
43.Condo Site
44.SITE IMPROVEME
46.Waste
47.Common Land
48.PRIME COMM LOT
49.SECONDARY COMM
50.MARGINAL COMM
51.UTILITY ROW
52.TOWER SITE
53.PASTURE

LISBON

Map Lot U04-054 | Account 6370 | Location 64 MAIN STREET | Card 1 Of 1 | 8-23-2016

Building Style	1 Conventional	
1.Conv.	5.Garrison	9.DW
2.Ranch	6.Contemp	10.BERM
3.R Ranch	7.Seasonal	11.COMM &
4.Cape	8.Primitiv	12.
Dwelling Units	2	
Other Units	0	
Stories	2 Two Story	
1.1	4.1.5	7.3.5
2.2	5.1.75	8.
3.3	6.2.5	9.
Exterior Walls	1 Clapboard	
1.Clapboar	5.T-111	9.Cem.Boar
2.WD.SH.	6.BR/Stone	10.Log
3.Compos.	7.Novelty	11.Other
4.ASB/ASP	8.AL/Vinyl	12.BLOCK
Roof Surface	1 Asphalt Shingles	
1.Asphalt	4.Composit	7.Metal RS
2.Slate	5.Wood	8.
3.Metal LC	6.Other	9.
SF Masonry Trim	0	
BUILDING USE	0	
OPEN-4-CUSTOM	0	
Year Built	1885	
Year Remodeled	2008	
Foundation	3 Brick &/or Stone	
1.Concrete	4.Wood	7.DirtFlr
2.C Block	5.Slab	8.
3.Br/Stone	6.Piers	9.
Basement	4 Full Basement	
1.1/4 Bmt	4.Full Bmt	7.
2.1/2 Bmt	5.Crawl	8.
3.3/4 Bmt	6.1stFlUnf	9.None
Bsmt Gar # Cars	0	
Wet Basement	2 Damp Basement	
1.Dry	4.Dirt/Dry	7.
2.Damp	5.Dirt/Dmp	8.
3.Wet	6.Dirt/Wet	9.

SF Bsmt Living	0	
Fin Bsmt Grade	0 0	
Electrical-Amps	3	
Heat Type	100%	1 Hot Water BB
1.HWBB	5.FWA	9.No Heat
2.Radiator	6.GravWA	10.RIN/MON
3.RadFloor	7.Electric	11.
4.Steam	8.Fl/Wall	12.
Cool Type	0%	9 None
1.Central	4.W&C Air	7.
2.Evapor	5.	8.
3.H Pump	6.	9.None
Kitchen Style	2 Typical	
1.Good	4.Obsolete	7.
2.Typical	5.	8.
3.Old Type	6.	9.None
Bath(s) Style	2 Typical Bath(s)	
1.Good	4.Obsolete	7.
2.Typical	5.	8.
3.Old Type	6.	9.None
# Rooms	10	
# Bedrooms	5	
# Full Baths	4	
# Half Baths	0	
# Addn Fixtures	0	
# Fireplaces	0	

TRIO Software
A Division of Harris Computer Systems

Layout	1 Typical	
1.Typical	4.(-) BR	7.
2.Inadeq	5.(-) BRs	8.
3.Poor	6.	9.
Attic	5 Floor/Stairs	
1.1/4 Fin	4.Full Fin	7.
2.1/2 Fin	5.Fl/Stair	8.
3.3/4 Fin	6.1/2Fl/St	9.None
Insulation	1 Full	
1.Full	4.Minimal	7.
2.Heavy	5.Partial	8.
3.Capped	6.	9.None
Unfinished %	0%	
Grade & Factor	3 Average 110%	
1.E Grade	4.B Grade	7.AA
2.D Grade	5.A Grade	8.AAAA Gra
3.C Grade	6.A+	9.Same
SQFT (Footprint)	885	
Condition	5 Above Average	
1.Poor	4.Avg	7.V G
2.Fair	5.Avg+	8.Exc
3.Avg-	6.Good	9.Same
Phys. % Good	0%	
Funct. % Good	100%	
Functional Code	9 None	
1.Incomp	4.Small Si	7.Layout
2.Overbuil	5.CDU	8.Other
3.Delap	6.Style	9.None
Econ. % Good	100%	
Economic Code	None	
0.None	3.No Power	9.None
1.Location	4.Generate	8.
2.Encroach	5.Misc	9.
Entrance Code	3 Information Only	
1.Interior	4.Vacant	7.
2.Refusal	5.Estimate	8.
3.Informed	6.	9.
Information Code	1 Owner	
1.Owner	4.Agent	7.
2.Relative	5.Estimate	8.
3.Tenant	6.Other	9.

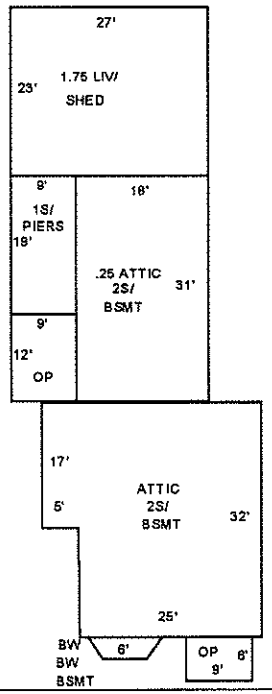

Date Inspected 10-10-2012

Additions, Outbuildings & Improvements

Type	Year	Units	Grade	Cond	Phys.	Funct.	Sound Value
45 2S Fr Bay	0	24	0 0	0	0 %	0 %	
21 Open Frame	0	54	0 0	0	0 %	0 %	
12 2	0	558	0 0	0	0 %	0 %	
21 Open Frame	0	108	0 0	0	0 %	0 %	
1 ONE STORY	0	171	0 0	0	0 %	0 %	
4 1 & 1/2 STORY FR	0	621	0 0	0	0 %	0 %	
24 Frame Shed	0	621	0 0	0	0 %	0 %	
29 Finished Attic	0	140	0 0	0	0 %	0 %	
					%	%	
					%	%	

1.ONE STORY FRAM
2.TWO STORY FRAM
3.THREE STORY FR
4.1 & 1/2 STORY
5.1 & 3/4 STORY
6.2 & 1/2 STORY
21.Open Frame Por
22.Encl Frame Por
23.Frame Garage
24.Frame Shed
25.Frame Bay Wind
26.1SFr Overhang
27.Unfin Basement
28.Unfinished Att
29.Finished Attic

Map Lot U04-055 Account 5523 Location 66 MAIN STREET Card 1 Of 1 8-23-2016

ROCKWELL, SHAWN A.

66 MAIN ST

LISBON FALLS ME 04252
B3359P165

Property Data

Neighborhood **25 LISBON FALLS**

Tree Growth Year **0**

TG MGT PLAN DATE **0**

BLDG PERMIT YEAR **0**

Zone/Land Use **1 GENERAL RESIDENTIAL**

Secondary Zone

Topography **1 Level**

1.Level	4.Below St	7.Steep
2.Rolling	5.Low	8.
3.Above St	6.Wet	9.

Utilities **1 All Public**

1.Public	4.Dr Well	7.WELL & SEP
2.Water	5.Oth Prv Wa	8.HoldingTan
3.Sewer	6.Septic	9.P WTR/SEPT

Street **1 Public Paved**

1.PubPaved	4.PrivGrav	7.No Road
2.PrivPavd	5.R/W	8.No Legal
3.PubGravl	6.Long R/W	9.LandLkd

Interior Inspection **0**

CHANGE YR **0**

Sale Data

Sale Date

Price

Sale Type

1.Land	4.MOHOland	7.
2.L & B	5.MOHOw/o	8.
3.Building	6.	9.Distress

Financing

1.Convent	4.Seller	7.
2.FHA/VA	5.Private	8.
3.Assumed	6.Cash	9.Unknown

Validity

1.Valid	4.Split	7.Changes
2.Related	5.Partial	8.Other
3.Distress	6.Exempt	9.ABUTTER

Verified

1.Buyer	4.Agent	7.Family
2.Seller	5.Pub Rec	8.Other
3.Lender	6.MLS	9.

Assessment Record

Year	Land	Buildings	Exempt	Total
2009	19,600	82,630	7,280	94,950
2010	25,900	109,100	8,000	127,000
2011	25,900	109,100	8,300	126,700
2013	25,900	109,100	8,500	126,500
2015	25,900	109,100	8,700	126,300
2016	26,200	96,100	15,000	107,300

Land Data

Front Foot	Type	Effective Frontage	Effective Depth	Influence Factor	Influence Code
11.Primary Lot				%	
12.Additional I				%	
13.Additional II				%	
14.Additional III				%	
15.Additional IV				%	
				%	
				%	

Square Foot	Square Feet		
16.Primary Lot		%	
17.Additional I		%	
18.Additional II		%	
19.Additional III		%	
20.Additional IV		%	
		%	
		%	

Fract. Acre	Acreage/Sites			
21.HOMESITE	21	0.22	100 %	0
22.COMMERCIAL SIT			%	
23.INDUSTRIAL SIT			%	
Acres			%	
27.REAR 1-5			%	
28.REAR 6-10			%	
29.REAR 11-20			%	
30.REAR 21 +			%	
34.Farmland SW				
35.Farmland MW				

Total Acreage 0.22

Influence Codes

1.VACANCY
2.Excess Frtg
3.Topography
4.Size/Shape
5.Access
6.Restriction
7.Access/Topo
8.ENV-OPEN SPACE
9.Fract Share
Acres
36.Farmland HW
37.T G Softwood
38.T G Mixed Woo
39.T G Hardwood
40.Gravel Pit
41.RP/Wetland/Was
42.Leased or MH S
43.Condo Site
44.SITE IMPROVEME
46.Waste
47.Common Land
48.PRIME COMM LOT
49.SECONDARY COMM
50.MARGINAL COMM
51.UTILITY ROW
52.TOWER SITE
53.PASTURE

Inspection Witnessed By:

X Date

No./Date	Description	Date Insp.

Notes:
0080*0120

LISBON

LISBON

Map Lot U04-055 | Account 5523 | Location 66 MAIN STREET | Card 1 Of 1 | 8-23-2016

Building Style	1 Conventional	
1.Conv.	5.Garrison	9.DW
2.Ranch	6.Contemp	10.BERM
3.R Ranch	7.Seasonal	11.COMM &
4.Cape	8.Primitiv	12.
Dwelling Units	1	
Other Units	0	
Stories	2 Two Story	
1.1	4.1.5	7.3.5
2.2	5.1.75	8.
3.3	6.2.5	9.
Exterior Walls	1 Clapboard	
1.Clapboar	5.T-111	9.Cem.Boar
2.WD.SH.	6.BR/Stone	10.Log
3.Compos.	7.Novelty	11.Other
4.ASB/ASP	8.AL/Vinyl	12.BLOCK
Roof Surface	1 Asphalt Shingles	
1.Asphalt	4.Composit	7.Metal RS
2.Slate	5.Wood	8.
3.Metal LC	6.Other	9.
SF Masonry Trim	0	
BUILDING USE	0	
OPEN-4-CUSTOM	0	
Year Built	1900	
Year Remodeled	0	
Foundation	3 Brick &/or Stone	
1.Concrete	4.Wood	7.DirtFlr
2.C Block	5.Slab	8.
3.Br/Stone	6.Piers	9.
Basement	4 Full Basement	
1.1/4 Bmt	4.Full Bmt	7.
2.1/2 Bmt	5.Crawl	8.
3.3/4 Bmt	6.1stFlUnf	9.None
Bsmt Gar # Cars	0	
Wet Basement	1 Dry Basement	
1.Dry	4.Dirt/Dry	7.
2.Damp	5.Dirt/Dmp	8.
3.Wet	6.Dirt/Wet	9.

SF Bsmt Living	0	
Fin Bsmt Grade	0 0	
Electrical-Amps	0	
Heat Type	80%	1 Hot Water BB
1.HWBB	5.FWA	9.No Heat
2.Radiator	6.GravWA	10.RIN/MON
3.RadFloor	7.Electric	11.
4.Steam	8.Fl/Wall	12.
Cool Type	0%	9 None
1.Central	4.W&C Air	7.
2.Evapor	5.	8.
3.H Pump	6.	9.None
Kitchen Style	2 Typical	
1.Good	4.Obsolete	7.
2.Typical	5.	8.
3.Old Type	6.	9.None
Bath(s) Style	2 Typical Bath(s)	
1.Good	4.Obsolete	7.
2.Typical	5.	8.
3.Old Type	6.	9.None
# Rooms	8	
# Bedrooms	4	
# Full Baths	1	
# Half Baths	1	
# Addn Fixtures	0	
# Fireplaces	0	

TRIO Software
A Division of Harris Computer Systems

Layout	1 Typical	
1.Typical	4.(-) BR	7.
2.Inadeq	5.(-) BRs	8.
3.Poor	6.	9.
Attic	5 Floor/Stairs	
1.1/4 Fin	4.Full Fin	7.
2.1/2 Fin	5.Fl/Stair	8.
3.3/4 Fin	6.1/2Fl/St	9.None
Insulation	1 Full	
1.Full	4.Minimal	7.
2.Heavy	5.Partial	8.
3.Capped	6.	9.None
Unfinished %	0%	
Grade & Factor	3 Average 100%	
1.E Grade	4.B Grade	7.AA
2.D Grade	5.A Grade	8.AAAA Gra
3.C Grade	6.A+	9.Same
SQFT (Footprint)	865	
Condition	3 Below Average	
1.Poor	4.Avg	7.V G
2.Fair	5.Avg+	8.Exc
3.Avg-	6.Good	9.Same
Phys. % Good	0%	
Funct. % Good	100%	
Functional Code	9 None	
1.Incomp	4.Small Si	7.Layout
2.Overbuil	5.CDU	8.Other
3.Delap	6.Style	9.None
Econ. % Good	100%	
Economic Code	None	
0.None	3.No Power	9.None
1.Location	4.Generate	8.
2.Encroach	5.Misc	9.
Entrance Code	5 Estimated	
1.Interior	4.Vacant	7.
2.Refusal	5.Estimate	8.
3.Informed	6.	9.
Information Code	5 Estimate	
1.Owner	4.Agent	7.
2.Relative	5.Estimate	8.
3.Tenant	6.Other	9.

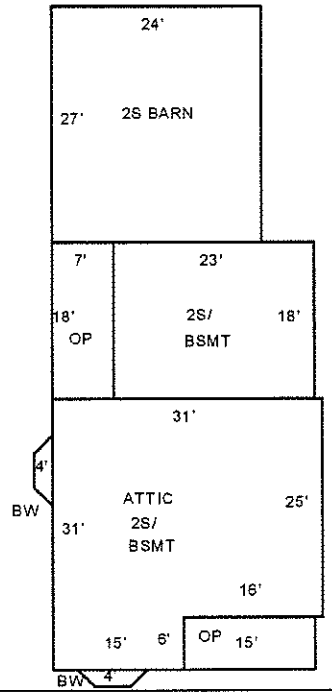

Date Inspected 3-08-2016

Additions, Outbuildings & Improvements

Type	Year	Units	Grade	Cond	Phys.	Funct.	Sound Value
25 Frame Bay	0	12	0 0	0	0 %	0 %	
21 Open Frame	0	90	0 0	0	0 %	0 %	
12 2	0	414	0 0	0	0 %	0 %	
21 Open Frame	0	126	0 0	0	0 %	0 %	
159 2.00 ST	0	648	0 0	0	0 %	50 %	
25 Frame Bay	0	12	0 0	0	0 %	0 %	
					%	%	
					%	%	
					%	%	
					%	%	

1.ONE STORY FRAM
2.TWO STORY FRAM
3.THREE STORY FR
4.1 & 1/2 STORY
5.1 & 3/4 STORY
6.2 & 1/2 STORY
21.Open Frame Por
22.Encl Frame Por
23.Frame Garage
24.Frame Shed
25.Frame Bay Wind
26.1SFr Overhang
27.Unfin Basement
28.Unfinished Att
29.Finished Attic

Map Lot U04-056 | Account 14 | Location 68 MAIN STREET | Card 1 Of 1 | 8-23-2016

ADAMS, EVELYN R. &
YORK, JUDITH A. & ADAMS-REESMAN, ROBERTA L.
68 MAIN ST

LISBON FALLS ME 04252
B1818P345 B8977P16

Property Data

Neighborhood **25 LISBON FALLS**

Tree Growth Year **0**

TG MGT PLAN DATE **0**

BLDG PERMIT YEAR **0**

Zone/Land Use **1 GENERAL RESIDENTIAL**

Secondary Zone

Topography **1 Level**

1.Level	4.Below St	7.Steep
2.Rolling	5.Low	8.
3.Above St	6.Wet	9.

Utilities **1 All Public**

1.Public	4.Dr Well	7.WELL & SEP
2.Water	5.Oth Prv Wa	8.HoldingTan
3.Sewer	6.Septic	9.P WTR/SEPT

Street **1 Public Paved**

1.PubPaved	4.PrivGrav	7.No Road
2.PrivPavd	5.R/W	8.No Legal
3.PubGravl	6.Long R/W	9.LandLkd

Interior Inspection **0**

CHANGE YR **0**

Sale Data

Sale Date

Price

Sale Type

1.Land	4.MOHOland	7.
2.L & B	5.MOHOw/o	8.
3.Building	6.	9.Distress

Financing

1.Convent	4.Seller	7.
2.FHA/VA	5.Private	8.
3.Assumed	6.Cash	9.Unknown

Validity

1.Valid	4.Split	7.Changes
2.Related	5.Partial	8.Other
3.Distress	6.Exempt	9.ABUTTER

Verified

1.Buyer	4.Agent	7.Family
2.Seller	5.Pub Rec	8.Other
3.Lender	6.MLS	9.

Assessment Record

Year	Land	Buildings	Exempt	Total
2009	19,680	71,360	7,280	83,760
2010	26,000	94,200	8,000	112,200
2011	26,000	94,200	8,300	111,900
2013	26,000	94,200	8,500	111,700
2015	26,000	94,200	8,700	111,500
2016	26,200	109,600	15,000	120,800

Land Data

	Type	Effective Frontage	Effective Depth	Influence Factor	Influence Code
Front Foot					
11.Primary Lot				%	
12.Additional I				%	
13.Additional II				%	
14.Additional III				%	
15.Additional IV				%	
				%	
				%	
Square Foot		**Square Feet**			
16.Primary Lot				%	
17.Additional I				%	
18.Additional II				%	
19.Additional III				%	
20.Additional IV				%	
				%	
				%	
Fract. Acre		**Acreage/Sites**			
21.HOMESITE	21	0.22		100 %	0
22.COMMERCIAL SIT				%	
23.INDUSTRIAL SIT				%	
Acres				%	
27.REAR 1-5				%	
28.REAR 6-10				%	
29.REAR 11-20				%	
30.REAR 21 +				%	
34.Farmland SW					
35.Farmland MW					

Total Acreage 0.22

Influence Codes

1.VACANCY
2.Excess Frtg
3.Topography
4.Size/Shape
5.Access
6.Restriction
7.Access/Topo
8.ENV-OPEN SPACE
9.Fract Share
Acres
36.Farmland HW
37.T G Softwood
38.T G Mixed Woo
39.T G Hardwood
40.Gravel Pit
41.RP/Wetland/Was
42.Leased or MH S
43.Condo Site
44.SITE IMPROVEME
46.Waste
47.Common Land
48.PRIME COMM LOT
49.SECONDARY COMM
50.MARGINAL COMM
51.UTILITY ROW
52.TOWER SITE
53.PASTURE

Inspection Witnessed By:

X Date

No./Date	Description	Date Insp.

Notes:
0082*0118

LISBON

LISBON

Map Lot U04-056 | Account 14 | Location 68 MAIN STREET | Card 1 Of 1 | 8-23-2016

Building Style	**1 Conventional**	
1.Conv.	5.Garrison	9.DW
2.Ranch	6.Contemp	10.BERM
3.R Ranch	7.Seasonal	11.COMM &
4.Cape	8.Primitiv	12.
Dwelling Units	**2**	
Other Units	**0**	
Stories	**2 Two Story**	
1.1	4.1.5	7.3.5
2.2	5.1.75	8.
3.3	6.2.5	9.
Exterior Walls	**1 Clapboard**	
1.Clapboar	5.T-111	9.Cem.Boar
2.WD.SH.	6.BR/Stone	10.Log
3.Compos.	7.Novelty	11.Other
4.ASB/ASP	8.AL/Vinyl	12.BLOCK
Roof Surface	**1 Asphalt Shingles**	
1.Asphalt	4.Composit	7.Metal RS
2.Slate	5.Wood	8.
3.Metal LC	6.Other	9.
SF Masonry Trim	**0**	
BUILDING USE	**0**	
OPEN-4-CUSTOM	**0**	
Year Built	**1870**	
Year Remodeled	**1980**	
Foundation	**3 Brick &/or Stone**	
1.Concrete	4.Wood	7.DirtFlr
2.C Block	5.Slab	8.
3.Br/Stone	6.Piers	9.
Basement	**4 Full Basement**	
1.1/4 Bmt	4.Full Bmt	7.
2.1/2 Bmt	5.Crawl	8.
3.3/4 Bmt	6.1stFlUnf	9.None
Bsmt Gar # Cars	**0**	
Wet Basement	**2 Damp Basement**	
1.Dry	4.Dirt/Dry	7.
2.Damp	5.Dirt/Dmp	8.
3.Wet	6.Dirt/Wet	9.

SF Bsmt Living	**0**	
Fin Bsmt Grade	**0 0**	
Electrical-Amps	**2**	
Heat Type	**100%**	**1 Hot Water BB**
1.HWBB	5.FWA	9.No Heat
2.Radiator	6.GravWA	10.RIN/MON
3.RadFloor	7.Electric	11.
4.Steam	8.Fl/Wall	12.
Cool Type	**0%**	**9 None**
1.Central	4.W&C Air	7.
2.Evapor	5.	8.
3.H Pump	6.	9.None
Kitchen Style	**2 Typical**	
1.Good	4.Obsolete	7.
2.Typical	5.	8.
3.Old Type	6.	9.None
Bath(s) Style	**2 Typical Bath(s)**	
1.Good	4.Obsolete	7.
2.Typical	5.	8.
3.Old Type	6.	9.None
# Rooms	**10**	
# Bedrooms	**4**	
# Full Baths	**2**	
# Half Baths	**0**	
# Addn Fixtures	**0**	
# Fireplaces	**0**	

TRIO Software
A Division of Harris Computer Systems

Layout	**1 Typical**	
1.Typical	4.(-) BR	7.
2.Inadeq	5.(-) BRs	8.
3.Poor	6.	9.
Attic	**4 Full Finished**	
1.1/4 Fin	4.Full Fin	7.
2.1/2 Fin	5.Fl/Stair	8.
3.3/4 Fin	6.1/2Fl/St	9.None
Insulation	**1 Full**	
1.Full	4.Minimal	7.
2.Heavy	5.Partial	8.
3.Capped	6.	9.None
Unfinished %	**0%**	
Grade & Factor	**3 Average 100%**	
1.E Grade	4.B Grade	7.AA
2.D Grade	5.A Grade	8.AAAA Gra
3.C Grade	6.A+	9.Same
SQFT (Footprint)	**720**	
Condition	**4 Average**	
1.Poor	4.Avg	7.V G
2.Fair	5.Avg+	8.Exc
3.Avg-	6.Good	9.Same
Phys. % Good	**0%**	
Funct. % Good	**100%**	
Functional Code	**9 None**	
1.Incomp	4.Small Sl	7.Layout
2.Overbuil	5.CDU	8.Other
3.Delap	6.Style	9.None
Econ. % Good	**100%**	
Economic Code	**None**	
0.None	3.No Power	9.None
1.Location	4.Generate	8.
2.Encroach	5.Misc	9.
Entrance Code	**3 Information Only**	
1.Interior	4.Vacant	7.
2.Refusal	5.Estimate	8.
3.Informed	6.	9.
Information Code	**1 Owner**	
1.Owner	4.Agent	7.
2.Relative	5.Estimate	8.
3.Tenant	6.Other	9.

1.75 GAR 22X24=528

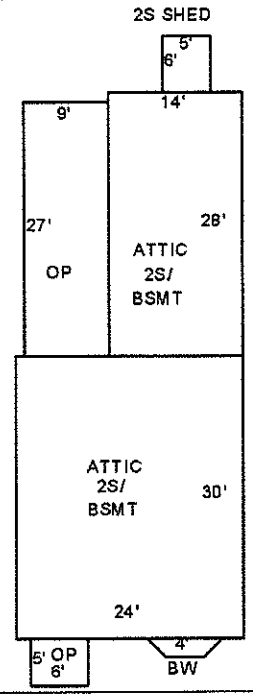

Date Inspected 12-06-2012

Additions, Outbuildings & Improvements

Type	Year	Units	Grade	Cond	Phys.	Funct.	Sound Value
21 Open Frame	0	30	3 100	3	0 %	100 %	
25 Frame Bay	0	12	0 0	0	0 %	0 %	
12 2	0	392	0 0	0	0 %	0 %	
21 Open Frame	0	243	0 0	0	0 %	0 %	
86 2 STORY	0	30	0 0	0	0 %	0 %	
78 1.75 ST	1940	528	2 100	3	0 %	100 %	
28 Unfinished Attic	0	392	0 0	0	0 %	0 %	
					%	%	
					%	%	
					%	%	

1.ONE STORY FRAM
2.TWO STORY FRAM
3.THREE STORY FR
4.1 & 1/2 STORY
5.1 & 3/4 STORY
6.2 & 1/2 STORY
21.Open Frame Por
22.Encl Frame Por
23.Frame Garage
24.Frame Shed
25.Frame Bay Wind
26.1SFr Overhang
27.Unfin Basement
28.Unfinished Att
29.Finished Attic

Map Lot U04-057 Account 3432 Location 70 MAIN STREET Card 1 Of 1 8-23-2016

KING, MAUREEN E.

70 MAIN ST

LISBON FALLS ME 04252
B4331P308

Property Data

Neighborhood **25 LISBON FALLS**

Tree Growth Year **0**

TG MGT PLAN DATE **0**

BLDG PERMIT YEAR **0**

Zone/Land Use **1 GENERAL RESIDENTIAL**

Secondary Zone

Topography **1 Level**

1.Level	4.Below St	7.Steep
2.Rolling	5.Low	8.
3.Above St	6.Wet	9.

Utilities **1 All Public**

1.Public	4.Dr Well	7.WELL & SEP
2.Water	5.Oth Prv Wa	8.HoldingTan
3.Sewer	6.Septic	9.P WTR/SEPT

Street **1 Public Paved**

1.PubPaved	4.PrivGrav	7.No Road
2.PrivPavd	5.R/W	8.No Legal
3.PubGravl	6.Long R/W	9.LandLkd

Interior Inspection **0**

CHANGE YR **0**

Sale Data

Sale Date

Price

Sale Type

1.Land	4.MOHOland	7.
2.L & B	5.MOHOw/o	8.
3.Building	6.	9.Distress

Financing

1.Convent	4.Seller	7.
2.FHA/VA	5.Private	8.
3.Assumed	6.Cash	9.Unknown

Validity

1.Valid	4.Split	7.Changes
2.Related	5.Partial	8.Other
3.Distress	6.Exempt	9.ABUTTER

Verified

1.Buyer	4.Agent	7.Family
2.Seller	5.Pub Rec	8.Other
3.Lender	6.MLS	9.

Assessment Record

Year	Land	Buildings	Exempt	Total
2009	21,260	81,120	7,280	95,100
2010	28,100	107,100	8,000	127,200
2011	28,100	107,100	8,300	126,900
2013	28,100	107,100	8,500	126,700
2015	28,100	107,100	8,700	126,500
2016	28,000	106,300	15,000	119,300

Land Data

Front Foot	Type	Effective Frontage	Effective Depth	Influence Factor	Influence Code
11.Primary Lot				%	
12.Additional I				%	
13.Additional II				%	
14.Additional III				%	
15.Additional IV				%	
				%	
				%	
Square Foot		**Square Feet**			
16.Primary Lot				%	
17.Additional I				%	
18.Additional II				%	
19.Additional III				%	
20.Additional IV				%	
				%	
				%	
Fract. Acre		**Acreage/Sites**			
21.HOMESITE	21	0.26		100 %	0
22.COMMERCIAL SIT				%	
23.INDUSTRIAL SIT				%	
Acres				%	
27.REAR 1-5				%	
28.REAR 6-10				%	
29.REAR 11-20				%	
30.REAR 21 +				%	
34.Farmland SW					
35.Farmland MW					

Total Acreage 0.26

Influence Codes

1.VACANCY
2.Excess Frtg
3.Topography
4.Size/Shape
5.Access
6.Restriction
7.Access/Topo
8.ENV-OPEN SPACE
9.Fract Share
Acres
36.Farmland HW
37.T G Softwood
38.T G Mixed Woo
39.T G Hardwood
40.Gravel Pit
41.RP/Wetland/Was
42.Leased or MH S
43.Condo Site
44.SITE IMPROVEME
46.Waste
47.Common Land
48.PRIME COMM LOT
49.SECONDARY COMM
50.MARGINAL COMM
51.UTILITY ROW
52.TOWER SITE
53.PASTURE

Inspection Witnessed By:

X Date

No./Date	Description	Date Insp.

Notes:
0100*0113

LISBON

LISBON

Map Lot U04-057 | Account 3432 | Location 70 MAIN STREET | Card 1 Of 1 | 8-23-2016

Building Style **1 Conventional**		
1.Conv.	5.Garrison	9.DW
2.Ranch	6.Contemp	10.BERM
3.R Ranch	7.Seasonal	11.COMM &
4.Cape	8.Primitiv	12.
Dwelling Units **2**		
Other Units **0**		
Stories **2 Two Story**		
1.1	4.1.5	7.3.5
2.2	5.1.75	8.
3.3	6.2.5	9.
Exterior Walls **1 Clapboard**		
1.Clapboar	5.T-111	9.Cem.Boar
2.WD.SH.	6.BR/Stone	10.Log
3.Compos.	7.Novelty	11.Other
4.ASB/ASP	8.AL/Vinyl	12.BLOCK
Roof Surface **1 Asphalt Shingles**		
1.Asphalt	4.Composit	7.Metal RS
2.Slate	5.Wood	8.
3.Metal LC	6.Other	9.
SF Masonry Trim **0**		
BUILDING USE **0**		
OPEN-4-CUSTOM **0**		
Year Built **1900**		
Year Remodeled **0**		
Foundation **3 Brick &/or Stone**		
1.Concrete	4.Wood	7.DirtFlr
2.C Block	5.Slab	8.
3.Br/Stone	6.Piers	9.
Basement **4 Full Basement**		
1.1/4 Bmt	4.Full Bmt	7.
2.1/2 Bmt	5.Crawl	8.
3.3/4 Bmt	6.1stFlUnf	9.None
Bsmt Gar # Cars **0**		
Wet Basement **1 Dry Basement**		
1.Dry	4.Dirt/Dry	7.
2.Damp	5.Dirt/Dmp	8.
3.Wet	6.Dirt/Wet	9.

SF Bsmt Living **0**		
Fin Bsmt Grade **0 0**		
Electrical-Amps **0**		
Heat Type **100%** **2 Radiator**		
1.HWBB	5.FWA	9.No Heat
2.Radiator	6.GravWA	10.RIN/MON
3.RadFloor	7.Electric	11.
4.Steam	8.Fl/Wall	12.
Cool Type **0%** **9 None**		
1.Central	4.W&C Air	7.
2.Evapor	5.	8.
3.H Pump	6.	9.None
Kitchen Style **2 Typical**		
1.Good	4.Obsolete	7.
2.Typical	5.	8.
3.Old Type	6.	9.None
Bath(s) Style **2 Typical Bath(s)**		
1.Good	4.Obsolete	7.
2.Typical	5.	8.
3.Old Type	6.	9.None
# Rooms **8**		
# Bedrooms **4**		
# Full Baths **2**		
# Half Baths **0**		
# Addn Fixtures **0**		
# Fireplaces **0**		

TRIO Software
A Division of Harris Computer Systems

Layout **1 Typical**		
1.Typical	4.(-) BR	7.
2.Inadeq	5.(-) BRs	8.
3.Poor	6.	9.
Attic **5 Floor/Stairs**		
1.1/4 Fin	4.Full Fin	7.
2.1/2 Fin	5.Fl/Stair	8.
3.3/4 Fin	6.1/2Fl/St	9.None
Insulation **1 Full**		
1.Full	4.Minimal	7.
2.Heavy	5.Partial	8.
3.Capped	6.	9.None
Unfinished % **0%**		
Grade & Factor **3 Average 100%**		
1.E Grade	4.B Grade	7.AA
2.D Grade	5.A Grade	8.AAAA Gra
3.C Grade	6.A+	9.Same
SQFT (Footprint) **1240**		
Condition **4 Average**		
1.Poor	4.Avg	7.V G
2.Fair	5.Avg+	8.Exc
3.Avg-	6.Good	9.Same
Phys. % Good **0%**		
Funct. % Good **100%**		
Functional Code **9 None**		
1.Incomp	4.Small Si	7.Layout
2.Overbuil	5.CDU	8.Other
3.Delap	6.Style	9.None
Econ. % Good **100%**		
Economic Code **None**		
0.None	3.No Power	9.None
1.Location	4.Generate	8.
2.Encroach	5.Misc	9.
Entrance Code **5 Estimated**		
1.Interior	4.Vacant	7.
2.Refusal	5.Estimate	8.
3.Informed	6.	9.
Information Code **5 Estimate**		
1.Owner	4.Agent	7.
2.Relative	5.Estimate	8.
3.Tenant	6.Other	9.

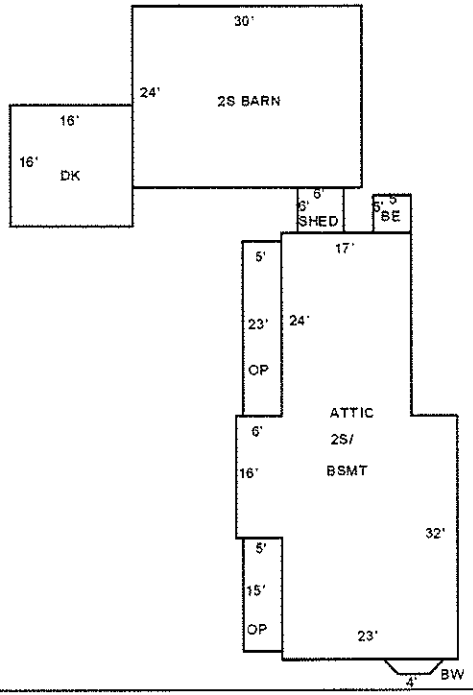

Date Inspected 3-05-2016

Additions, Outbuildings & Improvements

Type	Year	Units	Grade	Cond	Phys.	Funct.	Sound Value
25 Frame Bay	0	12	0 0	0	0 %	0 %	
21 Open Frame	0	75	0 0	0	0 %	0 %	
21 Open Frame	0	115	0 0	0	0 %	0 %	
24 Frame Shed	0	36	0 0	0	0 %	0 %	
90 BSMT ENTRY.....	0	25	0 0	0	0 %	0 %	
159 2.00 ST	0	720	0 0	0	0 %	50 %	
68 Wood Deck	2002	256	3 100	3	0 %	100 %	
					%	%	
					%	%	
					%	%	

1.ONE STORY FRAM
2.TWO STORY FRAM
3.THREE STORY FR
4.1 & 1/2 STORY
5.1 & 3/4 STORY
6.2 & 1/2 STORY
21.Open Frame Por
22.Encl Frame Por
23.Frame Garage
24.Frame Shed
25.Frame Bay Wind
26.1SFr Overhang
27.Unfin Basement
28.Unfinished Att
29.Finished Attic

Map Lot U04-058 Account 421 Location 74 MAIN STREET Card 1 Of 1 8-23-2016

BENJAMIN, DONALD R. &
PAULINE
74 MAIN ST

LISBON FALLS ME 04252
B2156P195

Property Data

Neighborhood **25 LISBON FALLS**

Tree Growth Year **0**

TG MGT PLAN DATE **0**

BLDG PERMIT YEAR **0**

Zone/Land Use **1 GENERAL RESIDENTIAL**

Secondary Zone

Topography **1 Level**

1.Level	4.Below St	7.Steep
2.Rolling	5.Low	8.
3.Above St	6.Wet	9.

Utilities **1 All Public**

1.Public	4.Dr Well	7.WELL & SEP
2.Water	5.Oth Prv Wa	8.HoldingTan
3.Sewer	6.Septic	9.P WTR/SEPT

Street **1 Public Paved**

1.PubPaved	4.PrivGrav	7.No Road
2.PrivPavd	5.R/W	8.No Legal
3.PubGravl	6.Long R/W	9.Landlkd

Interior Inspection **0**

CHANGE YR **0**

Sale Data

Sale Date

Price

Sale Type

1.Land	4.MOHOland	7.
2.L & B	5.MOHOw/o	8.
3.Building	6.	9.Distress

Financing

1.Convent	4.Seller	7.
2.FHA/VA	5.Private	8.
3.Assumed	6.Cash	9.Unknown

Validity

1.Valid	4.Split	7.Changes
2.Related	5.Partial	8.Other
3.Distress	6.Exempt	9.ABUTTER

Verified

1.Buyer	4.Agent	7.Family
2.Seller	5.Pub Rec	8.Other
3.Lender	6.MLS	9.

Assessment Record

Year	Land	Buildings	Exempt	Total
2009	20,260	50,690	7,280	63,670
2010	26,700	66,900	8,000	85,600
2011	26,700	66,900	8,300	85,300
2013	26,700	66,900	8,500	85,100
2015	26,700	66,900	8,700	84,900
2016	27,300	81,000	15,000	93,300

Land Data

	Type	Effective Frontage	Effective Depth	Influence Factor	Influence Code
Front Foot					
11.Primary Lot				%	
12.Additional I				%	
13.Additional II				%	
14.Additional III				%	
15.Additional IV				%	
				%	
				%	
Square Foot		**Square Feet**			
16.Primary Lot				%	
17.Additional I				%	
18.Additional II				%	
19.Additional III				%	
20.Additional IV				%	
				%	
				%	
Fract. Acre		**Acreage/Sites**			
21.HOMESITE	21		0.24	100 %	0
22.COMMERCIAL SIT				%	
23.INDUSTRIAL SIT				%	
Acres				%	
27.REAR 1-5				%	
28.REAR 6-10				%	
29.REAR 11-20				%	
30.REAR 21 +				%	
34.Farmland SW					
35.Farmland MW					

Total Acreage 0.24

Influence Codes

1.VACANCY
2.Excess Frtg
3.Topography
4.Size/Shape
5.Access
6.Restriction
7.Access/Topo
8.ENV-OPEN SPACE
9.Fract Share
Acres
36.Farmland HW
37.T G Softwood
38.T G Mixed Woo
39.T G Hardwood
40.Gravel Pit
41.RP/Wetland/Was
42.Leased or MH S
43.Condo Site
44.SITE IMPROVEME
46.Waste
47.Common Land
48.PRIME COMM LOT
49.SECONDARY COMM
50.MARGINAL COMM
51.UTILITY ROW
52.TOWER SITE
53.PASTURE

Inspection Witnessed By:

X Date

No./Date	Description	Date Insp.

Notes:
0095*0108

LISBON

LISBON

Map Lot U04-058 | Account 421 | Location 74 MAIN STREET | Card 1 Of 1 | 8-23-2016

Building Style **1 Conventional**		
1.Conv.	5.Garrison	9.DW
2.Ranch	6.Contemp	10.BERM
3.R Ranch	7.Seasonal	11.COMM &
4.Cape	8.Primitiv	12.
Dwelling Units **2**		
Other Units **0**		
Stories **5 One & 3/4 Story**		
1.1	4.1.5	7.3.5
2.2	5.1.75	8.
3.3	6.2.5	9.
Exterior Walls **8 AL/Vinyl**		
1.Clapboar	5.T-111	9.Cem.Boar
2.WD.SH.	6.BR/Stone	10.Log
3.Compos.	7.Novelty	11.Other
4.ASB/ASP	8.AL/Vinyl	12.BLOCK
Roof Surface **1 Asphalt Shingles**		
1.Asphalt	4.Composit	7.Metal RS
2.Slate	5.Wood	8.
3.Metal LC	6.Other	9.
SF Masonry Trim **0**		
BUILDING USE **0**		
OPEN-4-CUSTOM **0**		
Year Built **1880**		
Year Remodeled **0**		
Foundation **3 Brick &/or Stone**		
1.Concrete	4.Wood	7.DirtFlr
2.C Block	5.Slab	8.
3.Br/Stone	6.Piers	9.
Basement **4 Full Basement**		
1.1/4 Bmt	4.Full Bmt	7.
2.1/2 Bmt	5.Crawl	8.
3.3/4 Bmt	6.1stFlUnf	9.None
Bsmt Gar # Cars **0**		
Wet Basement **3 Wet Basement**		
1.Dry	4.Dirt/Dry	7.
2.Damp	5.Dirt/Dmp	8.
3.Wet	6.Dirt/Wet	9.

SF Bsmt Living **0**		
Fin Bsmt Grade **0 0**		
Electrical-Amps **0**		
Heat Type **100% 1 Hot Water BB**		
1.HWBB	5.FWA	9.No Heat
2.Radiator	6.GravWA	10.RIN/MON
3.RadFloor	7.Electric	11.
4.Steam	8.Fl/Wall	12.
Cool Type **0% 9 None**		
1.Central	4.W&C Air	7.
2.Evapor	5.	8.
3.H Pump	6.	9.None
Kitchen Style **2 Typical**		
1.Good	4.Obsolete	7.
2.Typical	5.	8.
3.Old Type	6.	9.None
Bath(s) Style **2 Typical Bath(s)**		
1.Good	4.Obsolete	7.
2.Typical	5.	8.
3.Old Type	6.	9.None
# Rooms **7**		
# Bedrooms **4**		
# Full Baths **2**		
# Half Baths **0**		
# Addn Fixtures **0**		
# Fireplaces **0**		

TRIO Software
A Division of Harris Computer Systems

Layout **3 Poor**		
1.Typical	4.(-) BR	7.
2.Inadeq	5.(-) BRs	8.
3.Poor	6.	9.
Attic **9 None**		
1.1/4 Fin	4.Full Fin	7.
2.1/2 Fin	5.Fl/Stair	8.
3.3/4 Fin	6.1/2Fl/St	9.None
Insulation **1 Full**		
1.Full	4.Minimal	7.
2.Heavy	5.Partial	8.
3.Capped	6.	9.None
Unfinished % **0%**		
Grade & Factor **3 Average 100%**		
1.E Grade	4.B Grade	7.AA
2.D Grade	5.A Grade	8.AAAA Gra
3.C Grade	6.A+	9.Same
SQFT (Footprint) **1112**		
Condition **4 Average**		
1.Poor	4.Avg	7.V G
2.Fair	5.Avg+	8.Exc
3.Avg-	6.Good	9.Same
Phys. % Good **0%**		
Funct. % Good **100%**		
Functional Code **9 None**		
1.Incomp	4.Small Si	7.Layout
2.Overbuil	5.CDU	8.Other
3.Delap	6.Style	9.None
Econ. % Good **100%**		
Economic Code **None**		
0.None	3.No Power	9.None
1.Location	4.Generate	8.
2.Encroach	5.Misc	9.
Entrance Code **3 Information Only**		
1.Interior	4.Vacant	7.
2.Refusal	5.Estimate	8.
3.Informed	6.	9.
Information Code **1 Owner**		
1.Owner	4.Agent	7.
2.Relative	5.Estimate	8.
3.Tenant	6.Other	9.

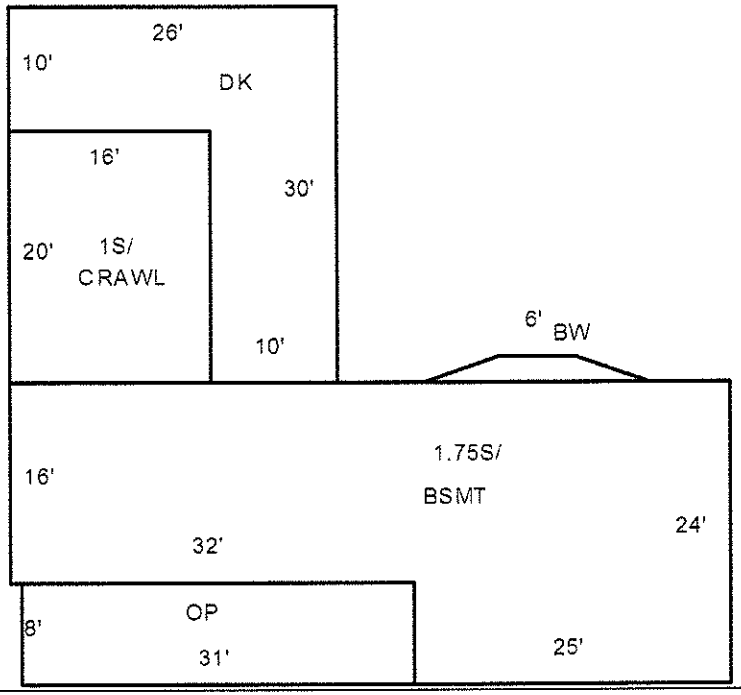

Date Inspected 3-05-2016

Additions, Outbuildings & Improvements

Type	Year	Units	Grade	Cond	Phys.	Funct.	Sound Value
21 Open Frame	0	248	0 0	0	0 %	0 %	
1 ONE STORY	0	320	0 0	0	0 %	0 %	
68 Wood Deck	0	460	0 0	0	0 %	0 %	
25 Frame Bay	0	24	0 0	0	0 %	0 %	
					%	%	
					%	%	
					%	%	
					%	%	
					%	%	
					%	%	

1.ONE STORY FRAM
2.TWO STORY FRAM
3.THREE STORY FR
4.1 & 1/2 STORY
5.1 & 3/4 STORY
6.2 & 1/2 STORY
21.Open Frame Por
22.Encl Frame Por
23.Frame Garage
24.Frame Shed
25.Frame Bay Wind
26.1SFr Overhang
27.Unfin Basement
28.Unfinished Att
29.Finished Attic

Map Lot U04-059 Account 1549 Location 76 MAIN STREET Card 1 Of 1 8-23-2016

CURTIS, HARRY A. &
ELIZABETH E.
76 MAIN ST

LISBON FALLS ME 04252
B968P737

Property Data

Neighborhood **25 LISBON FALLS**

Tree Growth Year **0**

TG MGT PLAN DATE **0**

BLDG PERMIT YEAR **0**

Zone/Land Use **1 GENERAL RESIDENTIAL**

Secondary Zone

Topography **1 Level**

1.Level	4.Below St	7.Steep
2.Rolling	5.Low	8.
3.Above St	6.Wet	9.

Utilities **1 All Public**

1.Public	4.Dr Well	7.WELL & SEP
2.Water	5.Oth Prv Wa	8.HoldingTan
3.Sewer	6.Septic	9.P WTR/SEPT

Street **1 Public Paved**

1.PubPaved	4.PrivGrav	7.No Road
2.PrivPavd	5.R/W	8.No Legal
3.PubGravl	6.Long R/W	9.LandLkd

Interior Inspection **0**

CHANGE YR **0**

Sale Data

Sale Date

Price

Sale Type

1.Land	4.MOHOland	7.
2.L & B	5.MOHOw/o	8.
3.Building	6.	9.Distress

Financing

1.Convent	4.Seller	7.
2.FHA/VA	5.Private	8.
3.Assumed	6.Cash	9.Unknown

Validity

1.Valid	4.Split	7.Changes
2.Related	5.Partial	8.Other
3.Distress	6.Exempt	9.ABUTTER

Verified

1.Buyer	4.Agent	7.Family
2.Seller	5.Pub Rec	8.Other
3.Lender	6.MLS	9.

Assessment Record

Year	Land	Buildings	Exempt	Total
2009	18,160	91,530	10,640	99,050
2010	24,000	120,800	12,800	132,000
2011	24,000	120,800	13,280	131,520
2013	24,000	120,800	13,600	131,200
2015	24,000	120,800	13,920	130,880
2016	24,300	144,100	21,000	147,400

Land Data

Front Foot	Type	Effective Frontage	Effective Depth	Influence Factor	Influence Code
11.Primary Lot				%	
12.Additional I				%	
13.Additional II				%	
14.Additional III				%	
15.Additional IV				%	
				%	
				%	
Square Foot		**Square Feet**			
16.Primary Lot				%	
17.Additional I				%	
18.Additional II				%	
19.Additional III				%	
20.Additional IV				%	
				%	
				%	
Fract. Acre		**Acreage/Sites**			
21.HOMESITE	21		0.19	100 %	0
22.COMMERCIAL SIT				%	
23.INDUSTRIAL SIT				%	
Acres				%	
27.REAR 1-5				%	
28.REAR 6-10				%	
29.REAR 11-20				%	
30.REAR 21 +				%	
34.Farmland SW					
35.Farmland MW					

Total Acreage 0.19

Influence Codes

1.VACANCY
2.Excess Frtg
3.Topography
4.Size/Shape
5.Access
6.Restriction
7.Access/Topo
8.ENV-OPEN SPACE
9.Fract Share
Acres
36.Farmland HW
37.T G Softwood
38.T G Mixed Woo
39.T G Hardwood
40.Gravel Pit
41.RP/Wetland/Was
42.Leased or MH S
43.Condo Site
44.SITE IMPROVEME
46.Waste
47.Common Land
48.PRIME COMM LOT
49.SECONDARY COMM
50.MARGINAL COMM
51.UTILITY ROW
52.TOWER SITE
53.PASTURE

Inspection Witnessed By:

X Date

No./Date	Description	Date Insp.

Notes:
0080*0103

LISBON

LISBON

Map Lot U04-059 | Account 1549 | Location 76 MAIN STREET | Card 1 Of 1 | 8-23-2016

Building Style	1 Conventional	
1.Conv.	5.Garrison	9.DW
2.Ranch	6.Contemp	10.BERM
3.R Ranch	7.Seasonal	11.COMM &
4.Cape	8.Primitiv	12.
Dwelling Units	2	
Other Units	0	
Stories	2 Two Story	
1.1	4.1.5	7.3.5
2.2	5.1.75	8.
3.3	6.2.5	9.
Exterior Walls	8 AL/Vinyl	
1.Clapboar	5.T-111	9.Cem.Boar
2.WD.SH.	6.BR/Stone	10.Log
3.Compos.	7.Novelty	11.Other
4.ASB/ASP	8.AL/Vinyl	12.BLOCK
Roof Surface	1 Asphalt Shingles	
1.Asphalt	4.Composit	7.Metal RS
2.Slate	5.Wood	8.
3.Metal LC	6.Other	9.
SF Masonry Trim	0	
BUILDING USE	0	
OPEN-4-CUSTOM	0	
Year Built	1910	
Year Remodeled	1978	
Foundation	3 Brick &/or Stone	
1.Concrete	4.Wood	7.DirtFlr
2.C Block	5.Slab	8.
3.Br/Stone	6.Piers	9.
Basement	4 Full Basement	
1.1/4 Bmt	4.Full Bmt	7.
2.1/2 Bmt	5.Crawl	8.
3.3/4 Bmt	6.1stFlUnf	9.None
Bsmt Gar # Cars	0	
Wet Basement	2 Damp Basement	
1.Dry	4.Dirt/Dry	7.
2.Damp	5.Dirt/Dmp	8.
3.Wet	6.Dirt/Wet	9.

SF Bsmt Living	0	
Fin Bsmt Grade	0 0	
Electrical-Amps	0	
Heat Type	100%	1 Hot Water BB
1.HWBB	5.FWA	9.No Heat
2.Radiator	6.GravWA	10.RIN/MON
3.RadFloor	7.Electric	11.
4.Steam	8.Fl/Wall	12.
Cool Type	0%	9 None
1.Central	4.W&C Air	7.
2.Evapor	5.	8.
3.H Pump	6.	9.None
Kitchen Style	1 Good	
1.Good	4.Obsolete	7.
2.Typical	5.	8.
3.Old Type	6.	9.None
Bath(s) Style	1 Good	
1.Good	4.Obsolete	7.
2.Typical	5.	8.
3.Old Type	6.	9.None
# Rooms	9	
# Bedrooms	5	
# Full Baths	3	
# Half Baths	0	
# Addn Fixtures	0	
# Fireplaces	0	

TRIO Software
A Division of Harris Computer Systems

Layout	1 Typical	
1.Typical	4.(-) BR	7.
2.Inadeq	5.(-) BRs	8.
3.Poor	6.	9.
Attic	5 Floor/Stairs	
1.1/4 Fin	4.Full Fin	7.
2.1/2 Fin	5.Fl/Stair	8.
3.3/4 Fin	6.1/2Fl/St	9.None
Insulation	1 Full	
1.Full	4.Minimal	7.
2.Heavy	5.Partial	8.
3.Capped	6.	9.None
Unfinished %	0%	
Grade & Factor	3 Average 100%	
1.E Grade	4.B Grade	7.AA
2.D Grade	5.A Grade	8.AAAA Gra
3.C Grade	6.A+	9.Same
SQFT (Footprint)	832	
Condition	6 Good	
1.Poor	4.Avg	7.V G
2.Fair	5.Avg+	8.Exc
3.Avg-	6.Good	9.Same
Phys. % Good	0%	
Funct. % Good	100%	
Functional Code	9 None	
1.Incomp	4.Small Sl	7.Layout
2.Overbuil	5.CDU	8.Other
3.Delap	6.Style	9.None
Econ. % Good	100%	
Economic Code	None	
0.None	3.No Power	9.None
1.Location	4.Generate	8.
2.Encroach	5.Misc	9.
Entrance Code	1 Interior Inspect	
1.Interior	4.Vacant	7.
2.Refusal	5.Estimate	8.
3.Informed	6.	9.
Information Code	1 Owner	
1.Owner	4.Agent	7.
2.Relative	5.Estimate	8.
3.Tenant	6.Other	9.

GAR 20X25=500

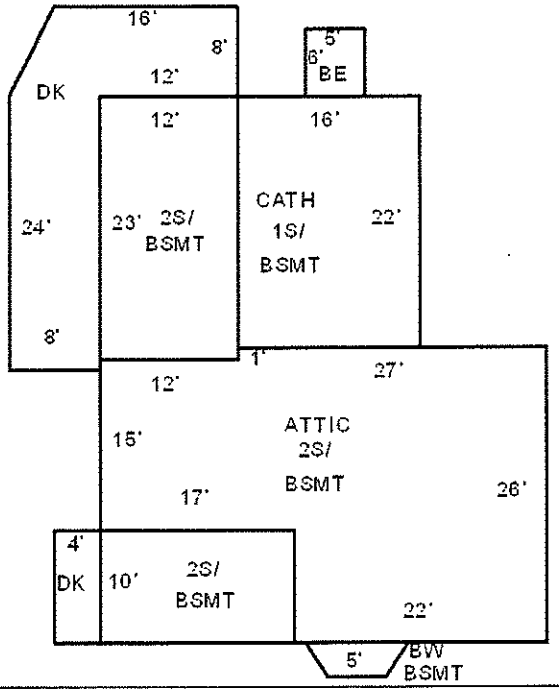

Date Inspected 9-12-2012

Additions, Outbuildings & Improvements

Type	Year	Units	Grade	Cond	Phys.	Funct.	Sound Value
12 2	0	170	0 0	0	0 %	0 %	
35 1S BAY	0	21	0 0	0	0 %	0 %	
12 2	0	276	0 0	0	0 %	0 %	
11 1	1992	352	3 110	5	0 %	100 %	
90 BSMT ENTRY.....	1992	30	0 0	5	0 %	100 %	
68 Wood Deck	1988	336	0 0	0	0 %	0 %	
68 Wood Deck	0	40	0 0	0	0 %	0 %	
23 Frame Garage	1920	500	3 100	5	0 %	100 %	
					%	%	
					%	%	

1.ONE STORY FRAM
2.TWO STORY FRAM
3.THREE STORY FR
4.1 & 1/2 STORY
5.1 & 3/4 STORY
6.2 & 1/2 STORY
21.Open Frame Por
22.Encl Frame Por
23.Frame Garage
24.Frame Shed
25.Frame Bay Wind
26.1SFr Overhang
27.Unfin Basement
28.Unfinished Att
29.Finished Attic

Map Lot U04-060 Account 3289 Location 78 MAIN STREET Card 1 Of 1 8-23-2016

MARIENHOFF, DAVID J.

78 MAIN STREET

LISBON FALLS ME 04252
B1674P24 B8029P228 B8539P334

Previous Owner
HOGAN, JENNIFER F.
78 MAIN STREET

LISBON FALLS ME 04252
Sale Date: 11-19-2012

Previous Owner
JONES, STEVEN A. &
MARY KAY V.
3110 VOYAGE DR
STAFFORD VA 22554
Sale Date: 10-08-2010

Inspection Witnessed By:

X Date

No./Date	Description	Date Insp.

Notes:
0100*0100

LISBON

Property Data

Neighborhood **25 LISBON FALLS**

Tree Growth Year **0**

TG MGT PLAN DATE **0**

BLDG PERMIT YEAR **0**

Zone/Land Use **1 GENERAL RESIDENTIAL**

Secondary Zone

Topography **1 Level**

1.Level	4.Below St	7.Steep
2.Rolling	5.Low	8.
3.Above St	6.Wet	9.

Utilities **1 All Public**

1.Public	4.Dr Well	7.WELL & SEP
2.Water	5.Oth Prv Wa	8.HoldingTan
3.Sewer	6.Septic	9.P WTR/SEPT

Street **1 Public Paved**

1.PubPaved	4.PrivGrav	7.No Road
2.PrivPavd	5.R/W	8.No Legal
3.PubGravl	6.Long R/W	9.LandLkd

Interior Inspection **0**

CHANGE YR **0**

Sale Data

Sale Date **11-19-2012**

Price **180,000**

Sale Type **2 Land & Buildings**

1.Land	4.MOHOland	7.
2.L & B	5.MOHOw/o	8.
3.Building	6.	9.Distress

Financing **9 Unknown**

1.Convent	4.Seller	7.
2.FHA/VA	5.Private	8.
3.Assumed	6.Cash	9.Unknown

Validity **1 Arms Length Sale**

1.Valid	4.Split	7.Changes
2.Related	5.Partial	8.Other
3.Distress	6.Exempt	9.ABUTTER

Verified **5 Public Record**

1.Buyer	4.Agent	7.Family
2.Seller	5.Pub Rec	8.Other
3.Lender	6.MLS	9.

Assessment Record

Year	Land	Buildings	Exempt	Total
2009	20,000	84,750	0	104,750
2010	26,400	111,900	0	138,300
2011	26,400	111,900	0	138,300
2013	26,400	111,900	0	138,300
2015	26,400	113,260	8,700	130,960
2016	26,800	142,200	15,000	154,000

Land Data

	Type	Effective Frontage	Effective Depth	Influence Factor	Influence Code
Front Foot					
11.Primary Lot				%	
12.Additional I				%	
13.Additional II				%	
14.Additional III				%	
15.Additional IV				%	
				%	
				%	
Square Foot		**Square Feet**			
16.Primary Lot				%	
17.Additional I				%	
18.Additional II				%	
19.Additional III				%	
20.Additional IV				%	
				%	
				%	
Fract. Acre		**Acreage/Sites**			
21.HOMESITE	21	0.23		100 %	0
22.COMMERCIAL SIT				%	
23.INDUSTRIAL SIT				%	
Acres				%	
27.REAR 1-5				%	
28.REAR 6-10				%	
29.REAR 11-20				%	
30.REAR 21 +				%	
34.Farmland SW					
35.Farmland MW					

Total Acreage 0.23

Influence Codes

1.VACANCY
2.Excess Frtg
3.Topography
4.Size/Shape
5.Access
6.Restriction
7.Access/Topo
8.ENV-OPEN SPACE
9.Fract Share
Acres
36.Farmland HW
37.T G Softwood
38.T G Mixed Woo
39.T G Hardwood
40.Gravel Pit
41.RP/Wetland/Was
42.Leased or MH S
43.Condo Site
44.SITE IMPROVEME
46.Waste
47.Common Land
48.PRIME COMM LOT
49.SECONDARY COMM
50.MARGINAL COMM
51.UTILITY ROW
52.TOWER SITE
53.PASTURE

LISBON

Map Lot U04-060 | Account 3289 | Location 78 MAIN STREET | Card 1 Of 1 | 8-23-2016

Building Style	**1 Conventional**		
1.Conv.	5.Garrison	9.DW	
2.Ranch	6.Contemp	10.BERM	
3.R Ranch	7.Seasonal	11.COMM &	
4.Cape	8.Primitiv	12.	
Dwelling Units	**1**		
Other Units	**0**		
Stories	**2 Two Story**		
1.1	4.1.5	7.3.5	
2.2	5.1.75	8.	
3.3	6.2.5	9.	
Exterior Walls	**2 WoodShingle**		
1.Clapboar	5.T-111	9.Cem.Boar	
2.WD.SH.	6.BR/Stone	10.Log	
3.Compos.	7.Novelty	11.Other	
4.ASB/ASP	8.AL/Vinyl	12.BLOCK	
Roof Surface	**2 Slate Roofing**		
1.Asphalt	4.Composit	7.Metal RS	
2.Slate	5.Wood	8.	
3.Metal LC	6.Other	9.	
SF Masonry Trim	**0**		
BUILDING USE	**0**		
OPEN-4-CUSTOM	**0**		
Year Built	**1910**		
Year Remodeled	**0**		
Foundation	**3 Brick &/or Stone**		
1.Concrete	4.Wood	7.DirtFlr	
2.C Block	5.Slab	8.	
3.Br/Stone	6.Piers	9.	
Basement	**4 Full Basement**		
1.1/4 Bmt	4.Full Bmt	7.	
2.1/2 Bmt	5.Crawl	8.	
3.3/4 Bmt	6.1stFlUnf	9.None	
Bsmt Gar # Cars	**0**		
Wet Basement	**1 Dry Basement**		
1.Dry	4.Dirt/Dry	7.	
2.Damp	5.Dirt/Dmp	8.	
3.Wet	6.Dirt/Wet	9.	

SF Bsmt Living	**0**		
Fin Bsmt Grade	**0 0**		
Electrical-Amps	**0**		
Heat Type	**100%**	**1 Hot Water BB**	
1.HWBB	5.FWA	9.No Heat	
2.Radiator	6.GravWA	10.RIN/MON	
3.RadFloor	7.Electric	11.	
4.Steam	8.Fl/Wall	12.	
Cool Type	**0%**	**9 None**	
1.Central	4.W&C Air	7.	
2.Evapor	5.	8.	
3.H Pump	6.	9.None	
Kitchen Style	**1 Good**		
1.Good	4.Obsolete	7.	
2.Typical	5.	8.	
3.Old Type	6.	9.None	
Bath(s) Style	**2 Typical Bath(s)**		
1.Good	4.Obsolete	7.	
2.Typical	5.	8.	
3.Old Type	6.	9.None	
# Rooms	**11**		
# Bedrooms	**5**		
# Full Baths	**2**		
# Half Baths	**0**		
# Addn Fixtures	**0**		
# Fireplaces	**1**		

TRIO Software
A Division of Harris Computer Systems

Layout	**1 Typical**		
1.Typical	4.(-) BR	7.	
2.Inadeq	5.(-) BRs	8.	
3.Poor	6.	9.	
Attic	**5 Floor/Stairs**		
1.1/4 Fin	4.Full Fin	7.	
2.1/2 Fin	5.Fl/Stair	8.	
3.3/4 Fin	6.1/2Fl/St	9.None	
Insulation	**1 Full**		
1.Full	4.Minimal	7.	
2.Heavy	5.Partial	8.	
3.Capped	6.	9.None	
Unfinished %	**0%**		
Grade & Factor	**4 Good 90%**		
1.E Grade	4.B Grade	7.AA	
2.D Grade	5.A Grade	8.AAAA Gra	
3.C Grade	6.A+	9.Same	
SQFT (Footprint)	**440**		
Condition	**4 Average**		
1.Poor	4.Avg	7.V G	
2.Fair	5.Avg+	8.Exc	
3.Avg-	6.Good	9.Same	
Phys. % Good	**0%**		
Funct. % Good	**100%**		
Functional Code	**9 None**		
1.Incomp	4.Small Si	7.Layout	
2.Overbuil	5.CDU	8.Other	
3.Delap	6.Style	9.None	
Econ. % Good	**100%**		
Economic Code	**None**		
0.None	3.No Power	9.None	
1.Location	4.Generate	8.	
2.Encroach	5.Misc	9.	
Entrance Code	**5 Estimated**		
1.Interior	4.Vacant	7.	
2.Refusal	5.Estimate	8.	
3.Informed	6.	9.	
Information Code	**5 Estimate**		
1.Owner	4.Agent	7.	
2.Relative	5.Estimate	8.	
3.Tenant	6.Other	9.	

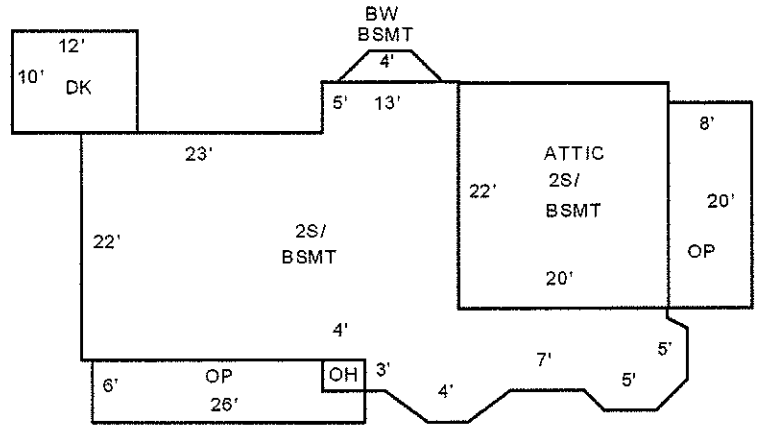

Date Inspected 9-12-2012

Additions, Outbuildings & Improvements

Type	Year	Units	Grade	Cond	Phys.	Funct.	Sound Value
21 Open Frame	0	160	0 0	0	0 %	0 %	
12 2	0	1094	0 0	0	0 %	0 %	
21 Open Frame	0	156	0 0	0	0 %	0 %	
26 1SFr Overhang	0	12	0 0	0	0 %	0 %	
35 1S BAY	0	21	0 0	0	0 %	0 %	
23 Frame Garage	1920	340	3 100	3	0 %	100 %	
68 Wood Deck	2014	120	4 100	4	0 %	100 %	
					%	%	
					%	%	
					%	%	

1.ONE STORY FRAM
2.TWO STORY FRAM
3.THREE STORY FR
4.1 & 1/2 STORY
5.1 & 3/4 STORY
6.2 & 1/2 STORY
21.Open Frame Por
22.Encl Frame Por
23.Frame Garage
24.Frame Shed
25.Frame Bay Wind
26.1SFr Overhang
27.Unfin Basement
28.Unfinished Att
29.Finished Attic

Map Lot U04-061 Account 3375 Location 80 MAIN STREET Card 1 Of 1 8-23-2016

KELLER, JO-JEAN C.

80 MAIN ST

LISBON FALLS ME 04252
B2653P98

Inspection Witnessed By:

X Date

No./Date	Description	Date Insp.

Notes:
0080*0100

LISBON

Property Data

Neighborhood **25 LISBON FALLS**

Tree Growth Year **0**

TG MGT PLAN DATE **0**

BLDG PERMIT YEAR **0**

Zone/Land Use **1 GENERAL RESIDENTIAL**

Secondary Zone

Topography **1 Level**

1.Level	4.Below St	7.Steep
2.Rolling	5.Low	8.
3.Above St	6.Wet	9.

Utilities **1 All Public**

1.Public	4.Dr Well	7.WELL & SEP
2.Water	5.Oth Prv Wa	8.HoldingTan
3.Sewer	6.Septic	9.P WTR/SEPT

Street **1 Public Paved**

1.PubPaved	4.PrivGrav	7.No Road
2.PrivPavd	5.R/W	8.No Legal
3.PubGravl	6.Long R/W	9.LandLkd

Interior Inspection **0**

CHANGE YR **0**

Sale Data

Sale Date

Price

Sale Type

1.Land	4.MOHOland	7.
2.L & B	5.MOHOw/o	8.
3.Building	6.	9.Distress

Financing

1.Convent	4.Seller	7.
2.FHA/VA	5.Private	8.
3.Assumed	6.Cash	9.Unknown

Validity

1.Valid	4.Split	7.Changes
2.Related	5.Partial	8.Other
3.Distress	6.Exempt	9.ABUTTER

Verified

1.Buyer	4.Agent	7.Family
2.Seller	5.Pub Rec	8.Other
3.Lender	6.MLS	9.

Assessment Record

Year	Land	Buildings	Exempt	Total
2009	17,880	70,290	7,280	80,890
2010	23,600	92,800	8,000	108,400
2011	23,600	92,800	8,300	108,100
2013	23,600	92,800	8,500	107,900
2015	23,600	92,800	8,700	107,700
2016	23,700	96,900	15,000	105,600

Land Data

Front Foot	Type	Effective Frontage	Effective Depth	Influence Factor	Influence Code
11.Primary Lot				%	
12.Additional I				%	
13.Additional II				%	
14.Additional III				%	
15.Additional IV				%	
				%	
				%	
Square Foot		**Square Feet**			
16.Primary Lot				%	
17.Additional I				%	
18.Additional II				%	
19.Additional III				%	
20.Additional IV				%	
				%	
				%	
Fract. Acre		**Acreage/Sites**			
21.HOMESITE	21		0.18	100 %	0
22.COMMERCIAL SIT				%	
23.INDUSTRIAL SIT				%	
Acres				%	
27.REAR 1-5				%	
28.REAR 6-10				%	
29.REAR 11-20				%	
30.REAR 21 +				%	
34.Farmland SW					
35.Farmland MW					

Total Acreage 0.18

Influence Codes

1.VACANCY
2.Excess Frtg
3.Topography
4.Size/Shape
5.Access
6.Restriction
7.Access/Topo
8.ENV-OPEN SPACE
9.Fract Share
Acres
36.Farmland HW
37.T G Softwood
38.T G Mixed Woo
39.T G Hardwood
40.Gravel Pit
41.RP/Wetland/Was
42.Leased or MH S
43.Condo Site
44.SITE IMPROVEME
46.Waste
47.Common Land
48.PRIME COMM LOT
49.SECONDARY COMM
50.MARGINAL COMM
51.UTILITY ROW
52.TOWER SITE
53.PASTURE

LISBON

Map Lot U04-061 | Account 3375 | Location 80 MAIN STREET | Card 1 Of 1 | 8-23-2016

Building Style **1 Conventional**		
1.Conv.	5.Garrison	9.DW
2.Ranch	6.Contemp	10.BERM
3.R Ranch	7.Seasonal	11.COMM &
4.Cape	8.Primitiv	12.
Dwelling Units **1**		
Other Units **0**		
Stories **5 One & 3/4 Story**		
1.1	4.1.5	7.3.5
2.2	5.1.75	8.
3.3	6.2.5	9.
Exterior Walls **8 AL/Vinyl**		
1.Clapboar	5.T-111	9.Cem.Boar
2.WD.SH.	6.BR/Stone	10.Log
3.Compos.	7.Novelty	11.Other
4.ASB/ASP	8.AL/Vinyl	12.BLOCK
Roof Surface **1 Asphalt Shingles**		
1.Asphalt	4.Composit	7.Metal RS
2.Slate	5.Wood	8.
3.Metal LC	6.Other	9.
SF Masonry Trim **0**		
BUILDING USE **0**		
OPEN-4-CUSTOM **0**		
Year Built **1910**		
Year Remodeled **0**		
Foundation **3 Brick &/or Stone**		
1.Concrete	4.Wood	7.DirtFlr
2.C Block	5.Slab	8.
3.Br/Stone	6.Piers	9.
Basement **4 Full Basement**		
1.1/4 Bmt	4.Full Bmt	7.
2.1/2 Bmt	5.Crawl	8.
3.3/4 Bmt	6.1stFlUnf	9.None
Bsmt Gar # Cars **0**		
Wet Basement **1 Dry Basement**		
1.Dry	4.Dirt/Dry	7.
2.Damp	5.Dirt/Dmp	8.
3.Wet	6.Dirt/Wet	9.

SF Bsmt Living **0**		
Fin Bsmt Grade **0 0**		
Electrical-Amps **0**		
Heat Type **100%** **1 Hot Water BB**		
1.HWBB	5.FWA	9.No Heat
2.Radiator	6.GravWA	10.RIN/MON
3.RadFloor	7.Electric	11.
4.Steam	8.Fl/Wall	12.
Cool Type **0%** **9 None**		
1.Central	4.W&C Air	7.
2.Evapor	5.	8.
3.H Pump	6.	9.None
Kitchen Style **2 Typical**		
1.Good	4.Obsolete	7.
2.Typical	5.	8.
3.Old Type	6.	9.None
Bath(s) Style **2 Typical Bath(s)**		
1.Good	4.Obsolete	7.
2.Typical	5.	8.
3.Old Type	6.	9.None
# Rooms **9**		
# Bedrooms **4**		
# Full Baths **2**		
# Half Baths **0**		
# Addn Fixtures **0**		
# Fireplaces **0**		

TRIO Software
A Division of Harris Computer Systems

Layout **1 Typical**		
1.Typical	4.(-) BR	7.
2.Inadeq	5.(-) BRs	8.
3.Poor	6.	9.
Attic **9 None**		
1.1/4 Fin	4.Full Fin	7.
2.1/2 Fin	5.Fl/Stair	8.
3.3/4 Fin	6.1/2Fl/St	9.None
Insulation **1 Full**		
1.Full	4.Minimal	7.
2.Heavy	5.Partial	8.
3.Capped	6.	9.None
Unfinished % **0%**		
Grade & Factor **3 Average 110%**		
1.E Grade	4.B Grade	7.AA
2.D Grade	5.A Grade	8.AAAA Gra
3.C Grade	6.A+	9.Same
SQFT (Footprint) **570**		
Condition **4 Average**		
1.Poor	4.Avg	7.V G
2.Fair	5.Avg+	8.Exc
3.Avg-	6.Good	9.Same
Phys. % Good **0%**		
Funct. % Good **100%**		
Functional Code **9 None**		
1.Incomp	4.Small Si	7.Layout
2.Overbuil	5.CDU	8.Other
3.Delap	6.Style	9.None
Econ. % Good **100%**		
Economic Code **None**		
0.None	3.No Power	9.None
1.Location	4.Generate	8.
2.Encroach	5.Misc	9.
Entrance Code **5 Estimated**		
1.Interior	4.Vacant	7.
2.Refusal	5.Estimate	8.
3.Informed	6.	9.
Information Code **5 Estimate**		
1.Owner	4.Agent	7.
2.Relative	5.Estimate	8.
3.Tenant	6.Other	9.

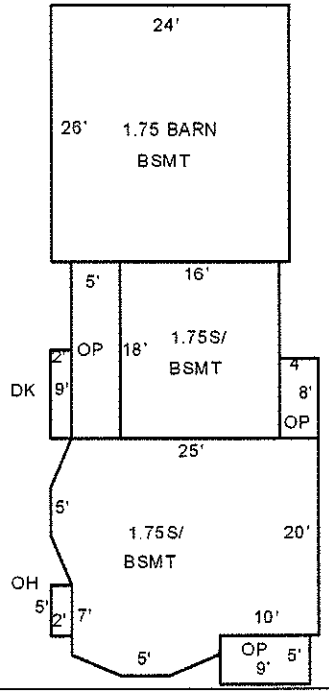

Date Inspected 9-12-2012

Additions, Outbuildings & Improvements

Type	Year	Units	Grade	Cond	Phys.	Funct.	Sound Value
21 Open Frame	0	45	0 0	0	0 %	0 %	
21 Open Frame	0	32	0 0	0	0 %	0 %	
15 1.75 Story/BSMT	0	288	0 0	0	0 %	0 %	
21 Open Frame	0	90	0 0	0	0 %	0 %	
68 Wood Deck	0	18	0 0	0	0 %	0 %	
26 1SFr Overhang	0	10	0 0	0	0 %	0 %	
158 1.75 ST	0	624	3 100	5	0 %	50 %	
27 Unfin Basement	0	624	3 100	4	0 %	50 %	
					%	%	
					%	%	

1.ONE STORY FRAM
2.TWO STORY FRAM
3.THREE STORY FR
4.1 & 1/2 STORY
5.1 & 3/4 STORY
6.2 & 1/2 STORY
21.Open Frame Por
22.Encl Frame Por
23.Frame Garage
24.Frame Shed
25.Frame Bay Wind
26.1SFr Overhang
27.Unfin Basement
28.Unfinished Att
29.Finished Attic

Map Lot U04-062 Account 6235 Location 84 MAIN STREET Card 1 Of 2 8-23-2016

RLB, LLC

345 S MAIN STREET

MECHANIC FALLS ME 04256
B1974P227 B8528P190

Previous Owner
TANGUAY, ROBERT
PO BOX 242

SABATTUS ME 04280
Sale Date: 11-01-2012

Inspection Witnessed By:

X Date

No./Date	Description	Date Insp.

Notes:
0200*0130

LISBON

Property Data

Neighborhood	68 FALLS DT COMM
Tree Growth Year	0
TG MGT PLAN DATE	0
BLDG PERMIT YEAR	0
Zone/Land Use	1 GENERAL RESIDENTIAL
Secondary Zone	
Topography	1 Level

1.Level	4.Below St	7.Steep
2.Rolling	5.Low	8.
3.Above St	6.Wet	9.

Utilities 1 All Public

1.Public	4.Dr Well	7.WELL & SEP
2.Water	5.Oth Prv Wa	8.HoldingTan
3.Sewer	6.Septic	9.P WTR/SEPT

Street 1 Public Paved

1.PubPaved	4.PrivGrav	7.No Road
2.PrivPavd	5.R/W	8.No Legal
3.PubGravl	6.Long R/W	9.LandLkd

Interior Inspection	0
CHANGE YR	0

Sale Data

Sale Date	11-01-2012
Price	200,000

Sale Type 2 Land & Buildings

1.Land	4.MOHOland	7.
2.L & B	5.MOHOw/o	8.
3.Building	6.	9.Distress

Financing 9 Unknown

1.Convent	4.Seller	7.
2.FHA/VA	5.Private	8.
3.Assumed	6.Cash	9.Unknown

Validity 4 Split/Assemblage

1.Valid	4.Split	7.Changes
2.Related	5.Partial	8.Other
3.Distress	6.Exempt	9.ABUTTER

Verified 5 Public Record

1.Buyer	4.Agent	7.Family
2.Seller	5.Pub Rec	8.Other
3.Lender	6.MLS	9.

Assessment Record

Year	Land	Buildings	Exempt	Total
2009	38,530	78,960	0	117,490
2010	50,900	104,200	0	155,100
2011	50,900	104,200	0	155,100
2013	50,900	104,200	0	155,100
2015	50,900	104,200	0	155,100
2016	42,600	64,300	0	106,900

Land Data

Front Foot	Type	Effective Frontage	Effective Depth	Influence Factor	Influence Code
11.Primary Lot				%	
12.Additional I				%	
13.Additional II				%	
14.Additional III				%	
15.Additional IV				%	
				%	
				%	
Square Foot		**Square Feet**			
16.Primary Lot				%	
17.Additional I				%	
18.Additional II				%	
19.Additional III				%	
20.Additional IV				%	
				%	
				%	
Fract. Acre		**Acreage/Sites**			
21.HOMESITE	22		0.32	100 %	0
22.COMMERCIAL SIT				%	
23.INDUSTRIAL SIT				%	
Acres				%	
27.REAR 1-5				%	
28.REAR 6-10				%	
29.REAR 11-20				%	
30.REAR 21 +				%	
34.Farmland SW					
35.Farmland MW					

Total Acreage 0.32

Influence Codes

1.VACANCY
2.Excess Frtg
3.Topography
4.Size/Shape
5.Access
6.Restriction
7.Access/Topo
8.ENV-OPEN SPACE
9.Fract Share
Acres
36.Farmland HW
37.T G Softwood
38.T G Mixed Woo
39.T G Hardwood
40.Gravel Pit
41.RP/Wetland/Was
42.Leased or MH S
43.Condo Site
44.SITE IMPROVEME
46.Waste
47.Common Land
48.PRIME COMM LOT
49.SECONDARY COMM
50.MARGINAL COMM
51.UTILITY ROW
52.TOWER SITE
53.PASTURE

LISBON

Map Lot U04-062 | Account 6235 | Location 84 MAIN STREET | Card 1 Of 2 | 8-23-2016

Building Style	1 Conventional	
1.Conv.	5.Garrison	9.DW
2.Ranch	6.Contemp	10.BERM
3.R Ranch	7.Seasonal	11.COMM &
4.Cape	8.Primitiv	12.
Dwelling Units	1	
Other Units	0	
Stories	1 One Story	
1.1	4.1.5	7.3.5
2.2	5.1.75	8.
3.3	6.2.5	9.
Exterior Walls	3 Composition	
1.Clapboar	5.T-111	9.Cem.Boar
2.WD.SH.	6.BR/Stone	10.Log
3.Compos.	7.Novelty	11.Other
4.ASB/ASP	8.AL/Vinyl	12.BLOCK
Roof Surface	1 Asphalt Shingles	
1.Asphalt	4.Composit	7.Metal RS
2.Slate	5.Wood	8.
3.Metal LC	6.Other	9.
SF Masonry Trim	0	
BUILDING USE	0	
OPEN-4-CUSTOM	0	
Year Built	1966	
Year Remodeled	0	
Foundation	1 Concrete	
1.Concrete	4.Wood	7.DirtFlr
2.C Block	5.Slab	8.
3.Br/Stone	6.Piers	9.
Basement	4 Full Basement	
1.1/4 Bmt	4.Full Bmt	7.
2.1/2 Bmt	5.Crawl	8.
3.3/4 Bmt	6.1stFlUnf	9.None
Bsmt Gar # Cars	0	
Wet Basement	1 Dry Basement	
1.Dry	4.Dirt/Dry	7.
2.Damp	5.Dirt/Dmp	8.
3.Wet	6.Dirt/Wet	9.

SF Bsmt Living	0	
Fin Bsmt Grade	0 0	
Electrical-Amps	0	
Heat Type	100%	5 Forced Warm Air
1.HWBB	5.FWA	9.No Heat
2.Radiator	6.GravWA	10.RIN/MON
3.RadFloor	7.Electric	11.
4.Steam	8.Fl/Wall	12.
Cool Type	0%	9 None
1.Central	4.W&C Air	7.
2.Evapor	5.	8.
3.H Pump	6.	9.None
Kitchen Style	2 Typical	
1.Good	4.Obsolete	7.
2.Typical	5.	8.
3.Old Type	6.	9.None
Bath(s) Style	2 Typical Bath(s)	
1.Good	4.Obsolete	7.
2.Typical	5.	8.
3.Old Type	6.	9.None
# Rooms	5	
# Bedrooms	2	
# Full Baths	1	
# Half Baths	0	
# Addn Fixtures	0	
# Fireplaces	0	

TRIO Software
A Division of Harris Computer Systems

Layout	1 Typical	
1.Typical	4.(-) BR	7.
2.Inadeq	5.(-) BRs	8.
3.Poor	6.	9.
Attic	3 3/4 Finished	
1.1/4 Fin	4.Full Fin	7.
2.1/2 Fin	5.Fl/Stair	8.
3.3/4 Fin	6.1/2Fl/St	9.None
Insulation	1 Full	
1.Full	4.Minimal	7.
2.Heavy	5.Partial	8.
3.Capped	6.	9.None
Unfinished %	0%	
Grade & Factor	2 Fair 110%	
1.E Grade	4.B Grade	7.AA
2.D Grade	5.A Grade	8.AAAA Gra
3.C Grade	6.A+	9.Same
SQFT (Footprint)	918	
Condition	4 Average	
1.Poor	4.Avg	7.V G
2.Fair	5.Avg+	8.Exc
3.Avg-	6.Good	9.Same
Phys. % Good	0%	
Funct. % Good	100%	
Functional Code	9 None	
1.Incomp	4.Small Sl	7.Layout
2.Overbuil	5.CDU	8.Other
3.Delap	6.Style	9.None
Econ. % Good	100%	
Economic Code	None	
0.None	3.No Power	9.None
1.Location	4.Generate	8.
2.Encroach	5.Misc	9.
Entrance Code	5 Estimated	
1.Interior	4.Vacant	7.
2.Refusal	5.Estimate	8.
3.Informed	6.	9.
Information Code	5 Estimate	
1.Owner	4.Agent	7.
2.Relative	5.Estimate	8.
3.Tenant	6.Other	9.

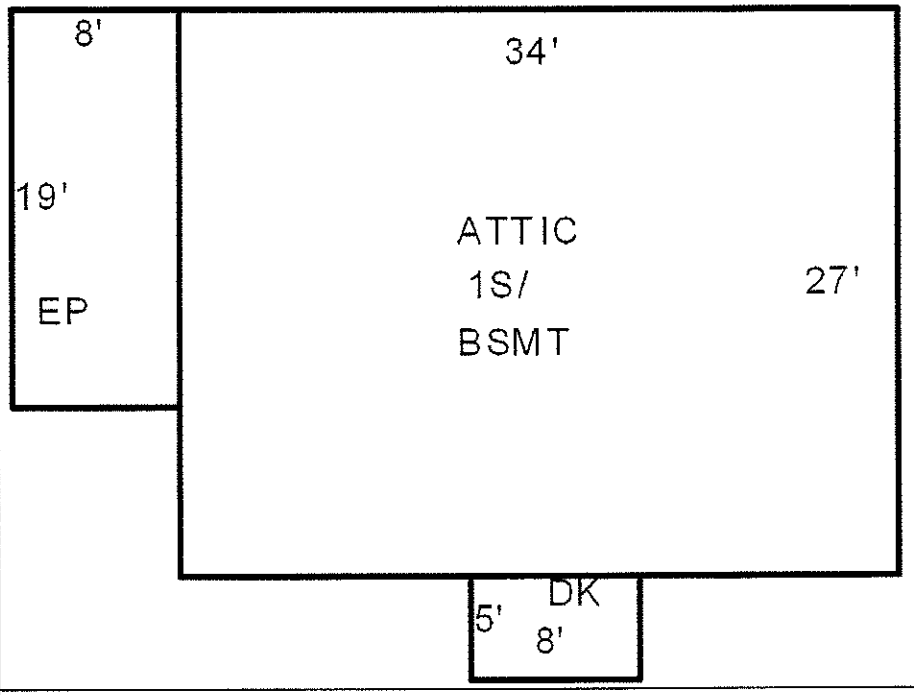

Date Inspected 10-17-2012

Additions, Outbuildings & Improvements

Type	Year	Units	Grade	Cond	Phys.	Funct.	Sound Value
68 Wood Deck	0	40	0 0	0	0 %	0 %	
22 Encl Frame Porch	0	152	0 0	0	0 %	0 %	
					%	%	
					%	%	
					%	%	
					%	%	
					%	%	
					%	%	
					%	%	
					%	%	

1.ONE STORY FRAM
2.TWO STORY FRAM
3.THREE STORY FR
4.1 & 1/2 STORY
5.1 & 3/4 STORY
6.2 & 1/2 STORY
21.Open Frame Por
22.Encl Frame Por
23.Frame Garage
24.Frame Shed
25.Frame Bay Wind
26.1SFr Overhang
27.Unfin Basement
28.Unfinished Att
29.Finished Attic

Map Lot U04-062 Account 6235 Location 86 MAIN STREET Card 2 Of 2 8-23-2016

TANGUAY, ROBERT

PO BOX 242

SABATTUS ME 04280
B1974P227 B8528P190

Previous Owner
TANGUAY, ROBERT
PO BOX 242

SABATTUS ME 04280
Sale Date: 11-01-2012

Inspection Witnessed By:

X Date

No./Date	Description	Date Insp.

Notes:

LISBON

Property Data

Neighborhood **68 FALLS DT COMM**

Tree Growth Year **0**

TG MGT PLAN DATE **0**

BLDG PERMIT YEAR **0**

Zone/Land Use **1 GENERAL RESIDENTIAL**

Secondary Zone

Topography **1 Level**

1.Level	4.Below St	7.Steep
2.Rolling	5.Low	8.
3.Above St	6.Wet	9.

Utilities **1 All Public**

1.Public	4.Dr Well	7.WELL & SEP
2.Water	5.Oth Prv Wa	8.HoldingTan
3.Sewer	6.Septic	9.P WTR/SEPT

Street **1 Public Paved**

1.PubPaved	4.PrivGrav	7.No Road
2.PrivPavd	5.R/W	8.No Legal
3.PubGravl	6.Long R/W	9.LandLkd

Interior Inspection **0**

CHANGE YR **0**

Sale Data

Sale Date

Price

Sale Type

1.Land	4.MOHOland	7.
2.L & B	5.MOHOw/o	8.
3.Building	6.	9.Distress

Financing

1.Convent	4.Seller	7.
2.FHA/VA	5.Private	8.
3.Assumed	6.Cash	9.Unknown

Validity

1.Valid	4.Split	7.Changes
2.Related	5.Partial	8.Other
3.Distress	6.Exempt	9.ABUTTER

Verified

1.Buyer	4.Agent	7.Family
2.Seller	5.Pub Rec	8.Other
3.Lender	6.MLS	9.

Assessment Record

Year	Land	Buildings	Exempt	Total
2010	0	0	0	0
2011	0	0	0	0
2013	0	0	0	0
2015	0	0	0	0
2016	0	73,100	0	73,100

Land Data

Front Foot	Type	Effective Frontage	Effective Depth	Influence Factor	Influence Code
11.Primary Lot				%	
12.Additional I				%	
13.Additional II				%	
14.Additional III				%	
15.Additional IV				%	
				%	
				%	
Square Foot		**Square Feet**			
16.Primary Lot				%	
17.Additional I				%	
18.Additional II				%	
19.Additional III				%	
20.Additional IV				%	
				%	
				%	
Fract. Acre		**Acreage/Sites**			
21.HOMESITE	22		0.00	100 %	0
22.COMMERCIAL SIT				%	
23.INDUSTRIAL SIT				%	
Acres				%	
27.REAR 1-5				%	
28.REAR 6-10				%	
29.REAR 11-20				%	
30.REAR 21 +				%	
34.Farmland SW				%	
35.Farmland MW				%	

Total Acreage 0.00

Influence Codes

1.VACANCY
2.Excess Frtg
3.Topography
4.Size/Shape
5.Access
6.Restriction
7.Access/Topo
8.ENV-OPEN SPACE
9.Fract Share
Acres
36.Farmland HW
37.T G Softwood
38.T G Mixed Woo
39.T G Hardwood
40.Gravel Pit
41.RP/Wetland/Was
42.Leased or MH S
43.Condo Site
44.SITE IMPROVEME
46.Waste
47.Common Land
48.PRIME COMM LOT
49.SECONDARY COMM
50.MARGINAL COMM
51.UTILITY ROW
52.TOWER SITE
53.PASTURE

LISBON

Map Lot U04-062 | Account 6235 | Location 86 MAIN STREET | Card 2 Of 2 | 8-23-2016

Occupancy Code	37 Retail Store	
No. of Dwelling Units	0	
Building Class/Quality 1.Steel 1.Low Cost 2.Rein Conc 2.Average 3.Masonry 3.Good 4.Wood Frm 4.Excellent 5.Rigid Frm	4 Wood Frame 1 Low Cost	
Grade Factor	1.00	
Exterior Walls 1.Br/St 6.Compos 2.C Block 7.Al/Vinyl 3.Concrete 8.Steel 4.Wood 9.Other 5.Stucco	4 Wood Siding	
Stories/Height	1 10	
Ground Floor Area	1,659	
Perimeter Units/Fl	170	
Heating/Cooling 11.Elec BB 19.Wall/Fl 12.Wall 20.Heat/Co 13.FWA 21.Package 14.HW 22.W/C Air 15.Space 23.H/C Wat 16.Steam w 24.HeatPum 17.Steam N 25.Indiv H 18.Vent 26.	22 Warm/Cool Air	
Year Built	1970	
Year Remodeled	0	
Condition 1.Poor 6.Good 2.Fair 7.Very Good 3.Below Ave 8.Excellent 4.Average 9.Same 5.Above Ave	4 Average	
Physical % Good	0	
Functional % Good	100	
Economic % Good	100	

TRIO Software
A Division of Harris Computer Systems

Entrance Code
5 Estimated
1.Interior 6.
2.Refusal 7.
3.Informed 8.
4.Vacant 9.
5.Estimate

Information Code
5 Estimate
1.Owner 6.Other
2.Relative 7.
3.Tenant 8.
4.Agent 9.
5.Estimate

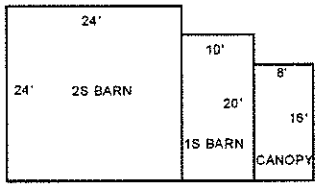

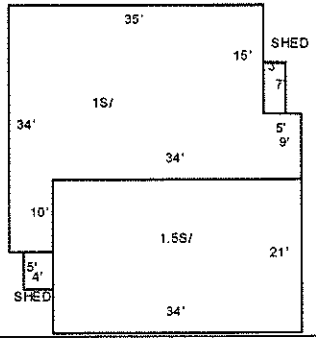

Date Inspected 10-17-2012

Additions, Outbuildings & Improvements

Type	Year	Units	Grade	Cond	Phys.	Funct.	Sound Value
24 Frame Shed	0	21	3 100	0	0 %	0 %	
24 Frame Shed	0	20	3 100	0	0 %	0 %	
28 Unfinished Attic	0	714	3 100	0	0 %	0 %	
					%	%	
					%	%	
					%	%	
					%	%	
					%	%	
					%	%	
					%	%	

1.ONE STORY FRAM
2.TWO STORY FRAM
3.THREE STORY FR
4.1 & 1/2 STORY
5.1 & 3/4 STORY
6.2 & 1/2 STORY
21.Open Frame Por
22.Encl Frame Por
23.Frame Garage
24.Frame Shed
25.Frame Bay Wind
26.1SFr Overhang
27.Unfin Basement
28.Unfinished Att
29.Finished Attic

Map Lot U04-062-A | Account 6237 | Location 21 ADDISON STREET | Card 1 Of 1 | 8-23-2016

RLB, LLC

345 S MAIN STREET

MECHANIC FALLS ME 04256 5513
B2396P137 B8528P190

Previous Owner
TANGUAY, ROBERT
PO BOX 242

SABATTUS ME 04280 0242
Sale Date: 11-01-2012

Inspection Witnessed By:

X Date

No./Date	Description	Date Insp.

Notes:

1970 BUDDY 12X56

LISBON

Property Data

Neighborhood **25 LISBON FALLS**

Tree Growth Year **0**

TG MGT PLAN DATE **0**

BLDG PERMIT YEAR **0**

Zone/Land Use **1 GENERAL RESIDENTIAL**

Secondary Zone

Topography **1 Level**

1.Level	4.Below St	7.Steep
2.Rolling	5.Low	8.
3.Above St	6.Wet	9.

Utilities **1 All Public**

1.Public	4.Dr Well	7.WELL & SEP
2.Water	5.Oth Prv Wa	8.HoldingTan
3.Sewer	6.Septic	9.P WTR/SEPT

Street **1 Public Paved**

1.PubPaved	4.PrivGrav	7.No Road
2.PrivPavd	5.R/W	8.No Legal
3.PubGravl	6.Long R/W	9.LandLkd

Interior Inspection **0**

CHANGE YR **0**

Sale Data

Sale Date **11-01-2012**

Price **200,000**

Sale Type **2 Land & Buildings**

1.Land	4.MOHOland	7.
2.L & B	5.MOHOw/o	8.
3.Building	6.	9.Distress

Financing **9 Unknown**

1.Convent	4.Seller	7.
2.FHA/VA	5.Private	8.
3.Assumed	6.Cash	9.Unknown

Validity **4 Split/Assemblage**

1.Valid	4.Split	7.Changes
2.Related	5.Partial	8.Other
3.Distress	6.Exempt	9.ABUTTER

Verified **5 Public Record**

1.Buyer	4.Agent	7.Family
2.Seller	5.Pub Rec	8.Other
3.Lender	6.MLS	9.

Assessment Record

Year	Land	Buildings	Exempt	Total
2009	0	6,770	0	6,770
2010	0	8,900	0	8,900
2011	28,250	12,170	0	40,420
2013	28,250	12,170	0	40,420
2015	28,250	12,170	0	40,420
2016	46,100	15,000	0	61,100

Land Data

Front Foot	Type	Effective Frontage	Effective Depth	Influence Factor	Influence Code
11.Primary Lot				%	
12.Additional I				%	
13.Additional II				%	
14.Additional III				%	
15.Additional IV				%	
				%	
				%	
Square Foot		**Square Feet**			
16.Primary Lot				%	
17.Additional I				%	
18.Additional II				%	
19.Additional III				%	
20.Additional IV				%	
				%	
				%	
Fract. Acre		**Acreage/Sites**			
21.HOMESITE	21	0.27		100 %	0
22.COMMERCIAL SIT	42	1.00		100 %	0
23.INDUSTRIAL SIT				%	
Acres				%	
27.REAR 1-5				%	
28.REAR 6-10				%	
29.REAR 11-20				%	
30.REAR 21 +				%	
34.Farmland SW					
35.Farmland MW					

Total Acreage 0.27

Influence Codes

1.VACANCY
2.Excess Frtg
3.Topography
4.Size/Shape
5.Access
6.Restriction
7.Access/Topo
8.ENV-OPEN SPACE
9.Fract Share
Acres
36.Farmland HW
37.T G Softwood
38.T G Mixed Woo
39.T G Hardwood
40.Gravel Pit
41.RP/Wetland/Was
42.Leased or MH S
43.Condo Site
44.SITE IMPROVEME
46.Waste
47.Common Land
48.PRIME COMM LOT
49.SECONDARY COMM
50.MARGINAL COMM
51.UTILITY ROW
52.TOWER SITE
53.PASTURE

LISBON

Map Lot U04-062-A | Account 6237 | Location 21 ADDISON STREET | Card 1 Of 1 | 8-23-2016

Building Style		
1.Conv.	5.Garrison	9.DW
2.Ranch	6.Contemp	10.BERM
3.R Ranch	7.Seasonal	11.COMM &
4.Cape	8.Primitiv	12.

Dwelling Units

Other Units

Stories		
1.1	4.1.5	7.3.5
2.2	5.1.75	8.
3.3	6.2.5	9.

Exterior Walls		
1.Clapboar	5.T-111	9.Cem.Boar
2.WD.SH.	6.BR/Stone	10.Log
3.Compos.	7.Novelty	11.Other
4.ASB/ASP	8.AL/Vinyl	12.BLOCK

Roof Surface		
1.Asphalt	4.Composit	7.Metal RS
2.Slate	5.Wood	8.
3.Metal LC	6.Other	9.

SF Masonry Trim

BUILDING USE

OPEN-4-CUSTOM

Year Built

Year Remodeled

Foundation		
1.Concrete	4.Wood	7.DirtFlr
2.C Block	5.Slab	8.
3.Br/Stone	6.Piers	9.

Basement		
1.1/4 Bmt	4.Full Bmt	7.
2.1/2 Bmt	5.Crawl	8.
3.3/4 Bmt	6.1stFlUnf	9.None

Bsmt Gar # Cars

Wet Basement		
1.Dry	4.Dirt/Dry	7.
2.Damp	5.Dirt/Dmp	8.
3.Wet	6.Dirt/Wet	9.

SF Bsmt Living

Fin Bsmt Grade

Electrical-Amps

Heat Type 100%		
1.HWBB	5.FWA	9.No Heat
2.Radiator	6.GravWA	10.RIN/MON
3.RadFloor	7.Electric	11.
4.Steam	8.Fl/Wall	12.

Cool Type 0%		
1.Central	4.W&C Air	7.
2.Evapor	5.	8.
3.H Pump	6.	9.None

Kitchen Style		
1.Good	4.Obsolete	7.
2.Typical	5.	8.
3.Old Type	6.	9.None

Bath(s) Style		
1.Good	4.Obsolete	7.
2.Typical	5.	8.
3.Old Type	6.	9.None

Rooms

Bedrooms

Full Baths

Half Baths

Addn Fixtures

Fireplaces

TRIO Software
A Division of Harris Computer Systems

Layout		
1.Typical	4.(-) BR	7.
2.Inadeq	5.(-) BRs	8.
3.Poor	6.	9.

Attic		
1.1/4 Fin	4.Full Fin	7.
2.1/2 Fin	5.Fl/Stair	8.
3.3/4 Fin	6.1/2Fl/St	9.None

Insulation		
1.Full	4.Minimal	7.
2.Heavy	5.Partial	8.
3.Capped	6.	9.None

Unfinished %

Grade & Factor		
1.E Grade	4.B Grade	7.AA
2.D Grade	5.A Grade	8.AAAA Gra
3.C Grade	6.A+	9.Same

SQFT (Footprint)

Condition		
1.Poor	4.Avg	7.V G
2.Fair	5.Avg+	8.Exc
3.Avg-	6.Good	9.Same

Phys. % Good

Funct. % Good

Functional Code		
1.Incomp	4.Small Si	7.Layout
2.Overbuil	5.CDU	8.Other
3.Delap	6.Style	9.None

Econ. % Good

Economic Code		
0.None	3.No Power	9.None
1.Location	4.Generate	8.
2.Encroach	5.Misc	9.

Entrance Code 1 Interior Inspect		
1.Interior	4.Vacant	7.
2.Refusal	5.Estimate	8.
3.Informed	6.	9.

Information Code 1 Owner		
1.Owner	4.Agent	7.
2.Relative	5.Estimate	8.
3.Tenant	6.Other	9.

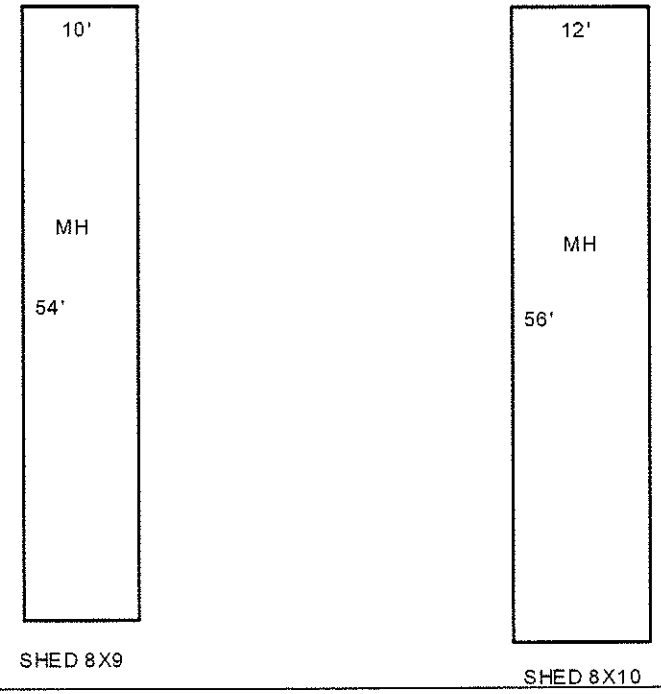

Date Inspected 3-11-2015

Additions, Outbuildings & Improvements

Type	Year	Units	Grade	Cond	Phys.	Funct.	Sound Value
996 10 Mobile	1964	10x54	2 100	3	0 %	100 %	
997 12 Mobile	1968	12x56	2 110	4	0 %	100 %	
24 Frame Shed	1983	72	2 100	3	0 %	100 %	
24 Frame Shed	1985	80	2 100	3	0 %	100 %	
					%	%	
					%	%	
					%	%	
					%	%	
					%	%	
					%	%	

1.ONE STORY FRAM
2.TWO STORY FRAM
3.THREE STORY FR
4.1 & 1/2 STORY
5.1 & 3/4 STORY
6.2 & 1/2 STORY
21.Open Frame Por
22.Encl Frame Por
23.Frame Garage
24.Frame Shed
25.Frame Bay Wind
26.1SFr Overhang
27.Unfin Basement
28.Unfinished Att
29.Finished Attic

Map Lot U04-063 Account 1237 Location 90 MAIN STREET Card 1 Of 1 8-23-2016

CLIFFORD, KRISTI M. &
MEIR, MARTIN W.
P.O. BOX 118

LISBON FALLS ME 04252
B5103P65

Property Data

Neighborhood **25 LISBON FALLS**

Tree Growth Year **0**

TG MGT PLAN DATE **0**

BLDG PERMIT YEAR **0**

Zone/Land Use **1 GENERAL RESIDENTIAL**

Secondary Zone

Topography **1 Level**

1.Level	4.Below St	7.Steep
2.Rolling	5.Low	8.
3.Above St	6.Wet	9.

Utilities **1 All Public**

1.Public	4.Dr Well	7.WELL & SEP
2.Water	5.Oth Prv Wa	8.HoldingTan
3.Sewer	6.Septic	9.P WTR/SEPT

Street **1 Public Paved**

1.PubPaved	4.PrivGrav	7.No Road
2.PrivPavd	5.R/W	8.No Legal
3.PubGravl	6.Long R/W	9.LandLkd

Interior Inspection **0**

CHANGE YR **0**

Sale Data

Sale Date

Price

Sale Type

1.Land	4.MOHOland	7.
2.L & B	5.MOHOw/o	8.
3.Building	6.	9.Distress

Financing

1.Convent	4.Seller	7.
2.FHA/VA	5.Private	8.
3.Assumed	6.Cash	9.Unknown

Validity

1.Valid	4.Split	7.Changes
2.Related	5.Partial	8.Other
3.Distress	6.Exempt	9.ABUTTER

Verified

1.Buyer	4.Agent	7.Family
2.Seller	5.Pub Rec	8.Other
3.Lender	6.MLS	9.

Assessment Record

Year	Land	Buildings	Exempt	Total
2009	24,380	93,180	0	117,560
2010	32,200	119,000	0	151,200
2011	32,200	119,000	8,300	142,900
2013	32,200	119,000	8,500	142,700
2015	32,200	119,000	8,700	142,500
2016	30,500	139,200	15,000	154,700

Land Data

	Type	Effective Frontage	Effective Depth	Influence Factor	Influence Code
Front Foot					
11.Primary Lot				%	
12.Additional I				%	
13.Additional II				%	
14.Additional III				%	
15.Additional IV				%	
				%	
				%	
Square Foot		**Square Feet**			
16.Primary Lot				%	
17.Additional I				%	
18.Additional II				%	
19.Additional III				%	
20.Additional IV				%	
				%	
				%	
Fract. Acre		**Acreage/Sites**			
21.HOMESITE	21	0.61		100 %	0
22.COMMERCIAL SIT				%	
23.INDUSTRIAL SIT				%	
Acres				%	
27.REAR 1-5				%	
28.REAR 6-10				%	
29.REAR 11-20				%	
30.REAR 21 +				%	
34.Farmland SW					
35.Farmland MW					

Total Acreage 0.61

Influence Codes

1.VACANCY
2.Excess Frtg
3.Topography
4.Size/Shape
5.Access
6.Restriction
7.Access/Topo
8.ENV-OPEN SPACE
9.Fract Share
Acres
36.Farmland HW
37.T G Softwood
38.T G Mixed Woo
39.T G Hardwood
40.Gravel Pit
41.RP/Wetland/Was
42.Leased or MH S
43.Condo Site
44.SITE IMPROVEME
46.Waste
47.Common Land
48.PRIME COMM LOT
49.SECONDARY COMM
50.MARGINAL COMM
51.UTILITY ROW
52.TOWER SITE
53.PASTURE

Inspection Witnessed By:

X Date

No./Date	Description	Date Insp.

Notes:
0132*0100

LISBON

LISBON

Map Lot U04-063 | Account 1237 | Location 90 MAIN STREET | Card 1 Of 1 | 8-23-2016

Building Style	**1 Conventional**	
1.Conv.	5.Garrison	9.DW
2.Ranch	6.Contemp	10.BERM
3.R Ranch	7.Seasonal	11.COMM &
4.Cape	8.Primitiv	12.
Dwelling Units	**3**	
Other Units	**0**	
Stories	**6 Two & 1/2 Story**	
1.1	4.1.5	7.3.5
2.2	5.1.75	8.
3.3	6.2.5	9.
Exterior Walls	**8 AL/Vinyl**	
1.Clapboar	5.T-111	9.Cem.Boar
2.WD.SH.	6.BR/Stone	10.Log
3.Compos.	7.Novelty	11.Other
4.ASB/ASP	8.AL/Vinyl	12.BLOCK
Roof Surface	**1 Asphalt Shingles**	
1.Asphalt	4.Composit	7.Metal RS
2.Slate	5.Wood	8.
3.Metal LC	6.Other	9.
SF Masonry Trim	**0**	
BUILDING USE	**0**	
OPEN-4-CUSTOM	**0**	
Year Built	**1920**	
Year Remodeled	**1990**	
Foundation	**3 Brick &/or Stone**	
1.Concrete	4.Wood	7.DirtFir
2.C Block	5.Slab	8.
3.Br/Stone	6.Piers	9.
Basement	**4 Full Basement**	
1.1/4 Bmt	4.Full Bmt	7.
2.1/2 Bmt	5.Crawl	8.
3.3/4 Bmt	6.1stFlUnf	9.None
Bsmt Gar # Cars	**0**	
Wet Basement	**1 Dry Basement**	
1.Dry	4.Dirt/Dry	7.
2.Damp	5.Dirt/Dmp	8.
3.Wet	6.Dirt/Wet	9.

SF Bsmt Living	**0**	
Fin Bsmt Grade	**0 0**	
Electrical-Amps	**0**	
Heat Type	**100%**	**1 Hot Water BB**
1.HWBB	5.FWA	9.No Heat
2.Radiator	6.GravWA	10.RIN/MON
3.RadFloor	7.Electric	11.
4.Steam	8.Fl/Wall	12.
Cool Type	**0%**	**9 None**
1.Central	4.W&C Air	7.
2.Evapor	5.	8.
3.H Pump	6.	9.None
Kitchen Style	**2 Typical**	
1.Good	4.Obsolete	7.
2.Typical	5.	8.
3.Old Type	6.	9.None
Bath(s) Style	**2 Typical Bath(s)**	
1.Good	4.Obsolete	7.
2.Typical	5.	8.
3.Old Type	6.	9.None
# Rooms	**10**	
# Bedrooms	**5**	
# Full Baths	**3**	
# Half Baths	**0**	
# Addn Fixtures	**2**	
# Fireplaces	**0**	

TRIO Software
A Division of Harris Computer Systems

Layout	**1 Typical**	
1.Typical	4.(-) BR	7.
2.Inadeq	5.(-) BRs	8.
3.Poor	6.	9.
Attic	**9 None**	
1.1/4 Fin	4.Full Fin	7.
2.1/2 Fin	5.Fl/Stair	8.
3.3/4 Fin	6.1/2Fl/St	9.None
Insulation	**1 Full**	
1.Full	4.Minimal	7.
2.Heavy	5.Partial	8.
3.Capped	6.	9.None
Unfinished %	**0%**	
Grade & Factor	**3 Average 110%**	
1.E Grade	4.B Grade	7.AA
2.D Grade	5.A Grade	8.AAAA Gra
3.C Grade	6.A+	9.Same
SQFT (Footprint)	**1080**	
Condition	**4 Average**	
1.Poor	4.Avg	7.V G
2.Fair	5.Avg+	8.Exc
3.Avg-	6.Good	9.Same
Phys. % Good	**0%**	
Funct. % Good	**100%**	
Functional Code	**9 None**	
1.Incomp	4.Small Si	7.Layout
2.Overbuil	5.CDU	8.Other
3.Delap	6.Style	9.None
Econ. % Good	**100%**	
Economic Code	**None**	
0.None	3.No Power	9.None
1.Location	4.Generate	8.
2.Encroach	5.Misc	9.
Entrance Code	**5 Estimated**	
1.Interior	4.Vacant	7.
2.Refusal	5.Estimate	8.
3.Informed	6.	9.
Information Code	**5 Estimate**	
1.Owner	4.Agent	7.
2.Relative	5.Estimate	8.
3.Tenant	6.Other	9.

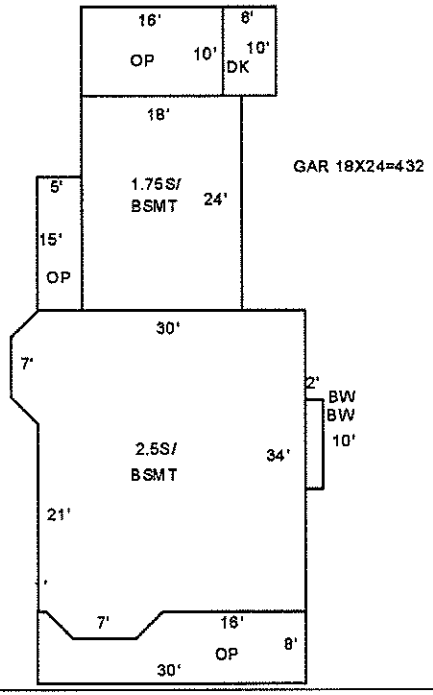

Date Inspected 12-04-2012

Additions, Outbuildings & Improvements

Type	Year	Units	Grade	Cond	Phys.	Funct.	Sound Value
21 Open Frame	0	210	0 0	0	0 %	0 %	
45 2S Fr Bay	0	20	0 0	0	0 %	0 %	
21 Open Frame	0	75	0 0	0	0 %	0 %	
15 1.75 Story/BSMT	0	432	0 0	0	0 %	0 %	
21 Open Frame	2002	160	3 110	4	0 %	100 %	
68 Wood Deck	2002	60	3 110	4	0 %	100 %	
23 Frame Garage	1920	432	3 100	5	0 %	100 %	
					%	%	
					%	%	
					%	%	

1.ONE STORY FRAM
2.TWO STORY FRAM
3.THREE STORY FR
4.1 & 1/2 STORY
5.1 & 3/4 STORY
6.2 & 1/2 STORY
21.Open Frame Por
22.Encl Frame Por
23.Frame Garage
24.Frame Shed
25.Frame Bay Wind
26.1SFr Overhang
27.Unfin Basement
28.Unfinished Att
29.Finished Attic

Map Lot U04-064 Account 4703 Location 92 MAIN STREET Card 1 Of 1 8-23-2016

LAMPHERE, NORMAN &
JOYCE
94 MAIN STREET

LISBON FALLS ME 04252
B8240P210

Previous Owner
MORSE, LORRAINE B.
94 MAIN ST

LISBON FALLS ME 04252
Sale Date: 9-20-2011

Inspection Witnessed By:

X Date

No./Date	Description	Date Insp.

Notes:
0106*0100

Property Data

Neighborhood **25 LISBON FALLS**

Tree Growth Year 0

TG MGT PLAN DATE 0

BLDG PERMIT YEAR 0

Zone/Land Use **1 GENERAL RESIDENTIAL**

Secondary Zone

Topography **1 Level**

1.Level	4.Below St	7.Steep
2.Rolling	5.Low	8.
3.Above St	6.Wet	9.

Utilities **1 All Public**

1.Public	4.Dr Well	7.WELL & SEP
2.Water	5.Oth Prv Wa	8.HoldingTan
3.Sewer	6.Septic	9.P WTR/SEPT

Street **1 Public Paved**

1.PubPaved	4.PrivGrav	7.No Road
2.PrivPavd	5.R/W	8.No Legal
3.PubGravl	6.Long R/W	9.LandLkd

Interior Inspection 0

CHANGE YR 0

Sale Data

Sale Date 9-20-2011

Price 187,000

Sale Type **2 Land & Buildings**

1.Land	4.MOHOland	7.
2.L & B	5.MOHOw/o	8.
3.Building	6.	9.Distress

Financing **9 Unknown**

1.Convent	4.Seller	7.
2.FHA/VA	5.Private	8.
3.Assumed	6.Cash	9.Unknown

Validity **4 Split/Assemblage**

1.Valid	4.Split	7.Changes
2.Related	5.Partial	8.Other
3.Distress	6.Exempt	9.ABUTTER

Verified **5 Public Record**

1.Buyer	4.Agent	7.Family
2.Seller	5.Pub Rec	8.Other
3.Lender	6.MLS	9.

Assessment Record

Year	Land	Buildings	Exempt	Total
2009	7,730	4,740	0	12,470
2010	10,200	6,300	0	16,500
2011	10,200	6,300	0	16,500
2013	10,200	0	0	10,200
2015	10,200	0	0	10,200
2016	27,300	0	0	27,300

Land Data

	Type	Effective Frontage	Effective Depth	Influence Factor	Influence Code
Front Foot					
11.Primary Lot				%	
12.Additional I				%	
13.Additional II				%	
14.Additional III				%	
15.Additional IV				%	
				%	
				%	
Square Foot		**Square Feet**			
16.Primary Lot				%	
17.Additional I				%	
18.Additional II				%	
19.Additional III				%	
20.Additional IV				%	
				%	
				%	
Fract. Acre		**Acreage/Sites**			
21.HOMESITE	21	0.24		100 %	0
22.COMMERCIAL SIT				%	
23.INDUSTRIAL SIT				%	
Acres				%	
27.REAR 1-5				%	
28.REAR 6-10				%	
29.REAR 11-20				%	
30.REAR 21 +				%	
34.Farmland SW					
35.Farmland MW					

Total Acreage 0.24

Influence Codes

1.VACANCY
2.Excess Frtg
3.Topography
4.Size/Shape
5.Access
6.Restriction
7.Access/Topo
8.ENV-OPEN SPACE
9.Fract Share
Acres
36.Farmland HW
37.T G Softwood
38.T G Mixed Woo
39.T G Hardwood
40.Gravel Pit
41.RP/Wetland/Was
42.Leased or MH S
43.Condo Site
44.SITE IMPROVEME
46.Waste
47.Common Land
48.PRIME COMM LOT
49.SECONDARY COMM
50.MARGINAL COMM
51.UTILITY ROW
52.TOWER SITE
53.PASTURE

LISBON

LISBON

Map Lot U04-064 | Account 4703 | Location 92 MAIN STREET | Card 1 Of 1 | 8-23-2016

Building Style		
1.Conv.	5.Garrison	9.DW
2.Ranch	6.Contemp	10.BERM
3.R Ranch	7.Seasonal	11.COMM &
4.Cape	8.Primitiv	12.

Dwelling Units

Other Units

Stories		
1.1	4.1.5	7.3.5
2.2	5.1.75	8.
3.3	6.2.5	9.

Exterior Walls		
1.Clapboar	5.T-111	9.Cem.Boar
2.WD.SH.	6.BR/Stone	10.Log
3.Compos.	7.Novelty	11.Other
4.ASB/ASP	8.AL/Vinyl	12.BLOCK

Roof Surface		
1.Asphalt	4.Composit	7.Metal RS
2.Slate	5.Wood	8.
3.Metal LC	6.Other	9.

SF Masonry Trim

BUILDING USE

OPEN-4-CUSTOM

Year Built

Year Remodeled

Foundation		
1.Concrete	4.Wood	7.DirtFir
2.C Block	5.Slab	8.
3.Br/Stone	6.Piers	9.

Basement		
1.1/4 Bmt	4.Full Bmt	7.
2.1/2 Bmt	5.Crawl	8.
3.3/4 Bmt	6.1stFlUnf	9.None

Bsmt Gar # Cars

Wet Basement		
1.Dry	4.Dirt/Dry	7.
2.Damp	5.Dirt/Dmp	8.
3.Wet	6.Dirt/Wet	9.

SF Bsmt Living

Fin Bsmt Grade

Electrical-Amps

Heat Type 100%		
1.HWBB	5.FWA	9.No Heat
2.Radiator	6.GravWA	10.RIN/MON
3.RadFloor	7.Electric	11.
4.Steam	8.Fl/Wall	12.

Cool Type 0%		
1.Central	4.W&C Air	7.
2.Evapor	5.	8.
3.H Pump	6.	9.None

Kitchen Style		
1.Good	4.Obsolete	7.
2.Typical	5.	8.
3.Old Type	6.	9.None

Bath(s) Style		
1.Good	4.Obsolete	7.
2.Typical	5.	8.
3.Old Type	6.	9.None

Rooms

Bedrooms

Full Baths

Half Baths

Addn Fixtures

Fireplaces

TRIO Software
A Division of Harris Computer Systems

Layout		
1.Typical	4.(-) BR	7.
2.Inadeq	5.(-) BRs	8.
3.Poor	6.	9.

Attic		
1.1/4 Fin	4.Full Fin	7.
2.1/2 Fin	5.Fl/Stair	8.
3.3/4 Fin	6.1/2Fl/St	9.None

Insulation		
1.Full	4.Minimal	7.
2.Heavy	5.Partial	8.
3.Capped	6.	9.None

Unfinished %

Grade & Factor		
1.E Grade	4.B Grade	7.AA
2.D Grade	5.A Grade	8.AAAA Gra
3.C Grade	6.A+	9.Same

SQFT (Footprint)

Condition		
1.Poor	4.Avg	7.V G
2.Fair	5.Avg+	8.Exc
3.Avg-	6.Good	9.Same

Phys. % Good

Funct. % Good

Functional Code		
1.Incomp	4.Small Si	7.Layout
2.Overbuil	5.CDU	8.Other
3.Delap	6.Style	9.None

Econ. % Good

Economic Code		
0.None	3.No Power	9.None
1.Location	4.Generate	8.
2.Encroach	5.Misc	9.

Entrance Code 0		
1.Interior	4.Vacant	7.
2.Refusal	5.Estimate	8.
3.Informed	6.	9.

Information Code 0		
1.Owner	4.Agent	7.
2.Relative	5.Estimate	8.
3.Tenant	6.Other	9.

LAND ONLY

Date Inspected

Additions, Outbuildings & Improvements

Type	Year	Units	Grade	Cond	Phys.	Funct.	Sound Value
21 Open Frame	0	210	0 0	0	0 %	0 %	
45 2S Fr Bay	0	20	0 0	0	0 %	0 %	
21 Open Frame	0	75	0 0	0	0 %	0 %	
15 1.75 Story/BSMT	0	432	0 0	0	0 %	0 %	
21 Open Frame	2002	160	3 110	4	0 %	100 %	
68 Wood Deck	2002	60	3 110	4	0 %	100 %	
23 Frame Garage	1920	432	3 100	5	0 %	100 %	
					%	%	
					%	%	
					%	%	

1.ONE STORY FRAM
2.TWO STORY FRAM
3.THREE STORY FR
4.1 & 1/2 STORY
5.1 & 3/4 STORY
6.2 & 1/2 STORY
21.Open Frame Por
22.Encl Frame Por
23.Frame Garage
24.Frame Shed
25.Frame Bay Wind
26.1SFr Overhang
27.Unfin Basement
28.Unfinished Att
29.Finished Attic

Map Lot U04-065 Account 4704 Location 94 MAIN STREET Card 1 Of 1 8-23-2016

LAMPHERE, NORMAN &
JOYCE
94 MAIN STREET

LISBON FALLS ME 04252
B8240P210

Previous Owner
MORSE, LORRAINE B.
94 MAIN ST

LISBON FALLS ME 04252
Sale Date: 9-20-2011

Inspection Witnessed By:

X Date

No./Date	Description	Date Insp.

Notes:
0200*0200

LISBON

Property Data

Neighborhood	25 LISBON FALLS
Tree Growth Year	0
TG MGT PLAN DATE	0
BLDG PERMIT YEAR	0
Zone/Land Use	1 GENERAL RESIDENTIAL
Secondary Zone	
Topography	1 Level

1.Level 4.Below St 7.Steep
2.Rolling 5.Low 8.
3.Above St 6.Wet 9.

Utilities 1 All Public

1.Public 4.Dr Well 7.WELL & SEP
2.Water 5.Oth Prv Wa 8.HoldingTan
3.Sewer 6.Septic 9.P WTR/SEPT

Street 1 Public Paved

1.PubPaved 4.PrivGrav 7.No Road
2.PrivPavd 5.R/W 8.No Legal
3.PubGravl 6.Long R/W 9.LandLkd

Interior Inspection	0
CHANGE YR	0

Sale Data

Sale Date	9-20-2011
Price	187,000

Sale Type 2 Land & Buildings

1.Land 4.MOHOland 7.
2.L & B 5.MOHOw/o 8.
3.Building 6. 9.Distress

Financing 9 Unknown

1.Convent 4.Seller 7.
2.FHA/VA 5.Private 8.
3.Assumed 6.Cash 9.Unknown

Validity 4 Split/Assemblage

1.Valid 4.Split 7.Changes
2.Related 5.Partial 8.Other
3.Distress 6.Exempt 9.ABUTTER

Verified 5 Public Record

1.Buyer 4.Agent 7.Family
2.Seller 5.Pub Rec 8.Other
3.Lender 6.MLS 9.

Assessment Record

Year	Land	Buildings	Exempt	Total
2009	30,000	115,970	10,640	135,330
2010	39,600	153,100	12,800	179,900
2011	39,600	128,090	13,280	154,410
2013	39,600	128,090	13,600	154,090
2015	39,600	128,090	13,920	153,770
2016	31,800	216,900	21,000	227,700

Land Data

Front Foot	Type	Effective Frontage	Effective Depth	Influence Factor	Influence Code
11.Primary Lot				%	
12.Additional I				%	
13.Additional II				%	
14.Additional III				%	
15.Additional IV				%	
				%	
				%	

Square Foot	Square Feet		
16.Primary Lot		%	
17.Additional I		%	
18.Additional II		%	
19.Additional III		%	
20.Additional IV		%	
		%	
		%	

Fract. Acre	Acreage/Sites			
21.HOMESITE	21	0.92	100 %	0
22.COMMERCIAL SIT			%	
23.INDUSTRIAL SIT			%	
Acres			%	
27.REAR 1-5			%	
28.REAR 6-10			%	
29.REAR 11-20			%	
30.REAR 21 +			%	
34.Farmland SW			%	
35.Farmland MW			%	

Total Acreage 0.92

Influence Codes

1.VACANCY
2.Excess Frtg
3.Topography
4.Size/Shape
5.Access
6.Restriction
7.Access/Topo
8.ENV-OPEN SPACE
9.Fract Share
Acres
36.Farmland HW
37.T G Softwood
38.T G Mixed Woo
39.T G Hardwood
40.Gravel Pit
41.RP/Wetland/Was
42.Leased or MH S
43.Condo Site
44.SITE IMPROVEME
46.Waste
47.Common Land
48.PRIME COMM LOT
49.SECONDARY COMM
50.MARGINAL COMM
51.UTILITY ROW
52.TOWER SITE
53.PASTURE

LISBON

Map Lot U04-065 | Account 4704 | Location 94 MAIN STREET | Card 1 Of 1 | 8-23-2016

Building Style	**2 Ranch**	
1.Conv.	5.Garrison	9.DW
2.Ranch	6.Contemp	10.BERM
3.R Ranch	7.Seasonal	11.COMM &
4.Cape	8.Primitiv	12.
Dwelling Units	**1**	
Other Units	**0**	
Stories	**1 One Story**	
1.1	4.1.5	7.3.5
2.2	5.1.75	8.
3.3	6.2.5	9.
Exterior Walls	**8 AL/Vinyl**	
1.Clapboar	5.T-111	9.Cem.Boar
2.WD.SH.	6.BR/Stone	10.Log
3.Compos.	7.Novelty	11.Other
4.ASB/ASP	8.AL/Vinyl	12.BLOCK
Roof Surface	**1 Asphalt Shingles**	
1.Asphalt	4.Composit	7.Metal RS
2.Slate	5.Wood	8.
3.Metal LC	6.Other	9.
SF Masonry Trim	**350**	
BUILDING USE	**0**	
OPEN-4-CUSTOM	**0**	
Year Built	**1968**	
Year Remodeled	**0**	
Foundation	**1 Concrete**	
1.Concrete	4.Wood	7.DirtFlr
2.C Block	5.Slab	8.
3.Br/Stone	6.Piers	9.
Basement	**4 Full Basement**	
1.1/4 Bmt	4.Full Bmt	7.
2.1/2 Bmt	5.Crawl	8.
3.3/4 Bmt	6.1stFlUnf	9.None
Bsmt Gar # Cars	**0**	
Wet Basement	**1 Dry Basement**	
1.Dry	4.Dirt/Dry	7.
2.Damp	5.Dirt/Dmp	8.
3.Wet	6.Dirt/Wet	9.

SF Bsmt Living	**0**	
Fin Bsmt Grade	**0 0**	
Electrical-Amps	**1**	
Heat Type	**100%**	**1 Hot Water BB**
1.HWBB	5.FWA	9.No Heat
2.Radiator	6.GravWA	10.RIN/MON
3.RadFloor	7.Electric	11.
4.Steam	8.Fl/Wall	12.
Cool Type	**0%**	**9 None**
1.Central	4.W&C Air	7.
2.Evapor	5.	8.
3.H Pump	6.	9.None
Kitchen Style	**1 Good**	
1.Good	4.Obsolete	7.
2.Typical	5.	8.
3.Old Type	6.	9.None
Bath(s) Style	**1 Good**	
1.Good	4.Obsolete	7.
2.Typical	5.	8.
3.Old Type	6.	9.None
# Rooms	**5**	
# Bedrooms	**3**	
# Full Baths	**2**	
# Half Baths	**1**	
# Addn Fixtures	**0**	
# Fireplaces	**0**	

TRIO Software
A Division of Harris Computer Systems

Layout	**1 Typical**	
1.Typical	4.(-) BR	7.
2.Inadeq	5.(-) BRs	8.
3.Poor	6.	9.
Attic	**9 None**	
1.1/4 Fin	4.Full Fin	7.
2.1/2 Fin	5.Fl/Stair	8.
3.3/4 Fin	6.1/2Fl/St	9.None
Insulation	**1 Full**	
1.Full	4.Minimal	7.
2.Heavy	5.Partial	8.
3.Capped	6.	9.None
Unfinished %	**0%**	
Grade & Factor	**4 Good 110%**	
1.E Grade	4.B Grade	7.AA
2.D Grade	5.A Grade	8.AAAA Gra
3.C Grade	6.A+	9.Same
SQFT (Footprint)	**1874**	
Condition	**5 Above Average**	
1.Poor	4.Avg	7.V G
2.Fair	5.Avg+	8.Exc
3.Avg-	6.Good	9.Same
Phys. % Good	**0%**	
Funct. % Good	**100%**	
Functional Code	**9 None**	
1.Incomp	4.Small Sl	7.Layout
2.Overbuil	5.CDU	8.Other
3.Delap	6.Style	9.None
Econ. % Good	**100%**	
Economic Code	**None**	
0.None	3.No Power	9.None
1.Location	4.Generate	8.
2.Encroach	5.Misc	9.
Entrance Code	**1 Interior Inspect**	
1.Interior	4.Vacant	7.
2.Refusal	5.Estimate	8.
3.Informed	6.	9.
Information Code	**1 Owner**	
1.Owner	4.Agent	7.
2.Relative	5.Estimate	8.
3.Tenant	6.Other	9.

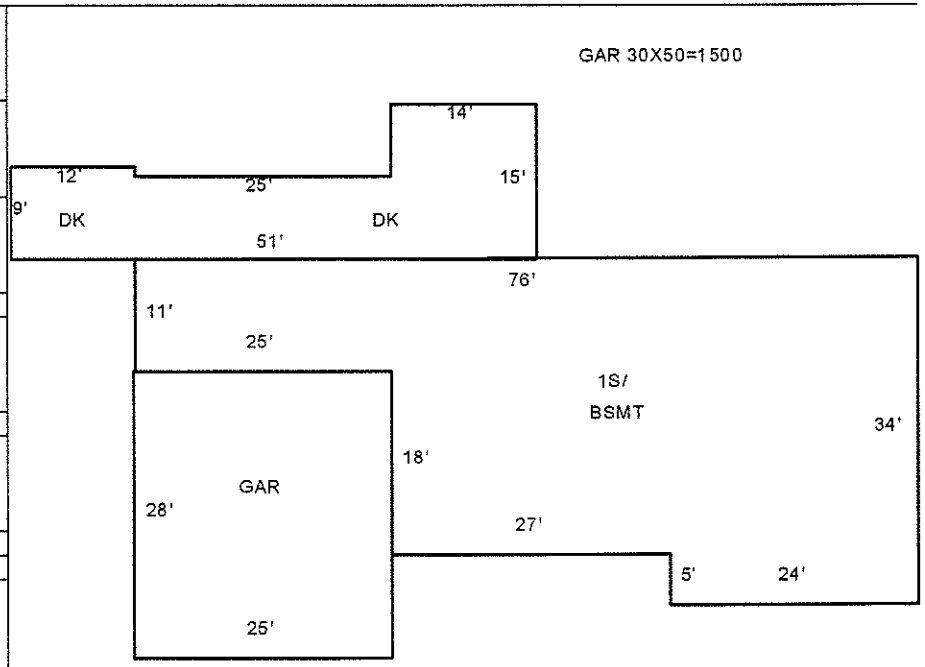

Date Inspected 8-20-2014

Additions, Outbuildings & Improvements

Type	Year	Units	Grade	Cond	Phys.	Funct.	Sound Value
23 Frame Garage	0	700	0 0	0	0 %	0 %	
68 Wood Deck	2013	518	0 0	0	0 %	0 %	
23 Frame Garage	2012	1500	4 100	4	0 %	80 %	
					%	%	
					%	%	
					%	%	
					%	%	
					%	%	
					%	%	
					%	%	

1.ONE STORY FRAM
2.TWO STORY FRAM
3.THREE STORY FR
4.1 & 1/2 STORY
5.1 & 3/4 STORY
6.2 & 1/2 STORY
21.Open Frame Por
22.Encl Frame Por
23.Frame Garage
24.Frame Shed
25.Frame Bay Wind
26.1SFr Overhang
27.Unfin Basement
28.Unfinished Att
29.Finished Attic

Map Lot U04-066 Account 4043 Location 98 MAIN STREET Card 1 Of 1 8-23-2016

LOPEZ, GABRIEL &
CLAUDIA P.
5601 S PADRE ISLAND DRIVE
SUITE D
CORPUS CHRISTI TX 78412 3931
B5927P1

Property Data

Neighborhood **25 LISBON FALLS**

Tree Growth Year **0**

TG MGT PLAN DATE **0**

BLDG PERMIT YEAR **0**

Zone/Land Use **1 GENERAL RESIDENTIAL**

Secondary Zone

Topography **1 Level**

1.Level	4.Below St	7.Steep
2.Rolling	5.Low	8.
3.Above St	6.Wet	9.

Utilities **1 All Public**

1.Public	4.Dr Well	7.WELL & SEP
2.Water	5.Oth Prv Wa	8.HoldingTan
3.Sewer	6.Septic	9.P WTR/SEPT

Street **1 Public Paved**

1.PubPaved	4.PrivGrav	7.No Road
2.PrivPavd	5.R/W	8.No Legal
3.PubGravl	6.Long R/W	9.LandLkd

Interior Inspection **0**

CHANGE YR **0**

Sale Data

Sale Date

Price

Sale Type

1.Land	4.MOHOland	7.
2.L & B	5.MOHOw/o	8.
3.Building	6.	9.Distress

Financing

1.Convent	4.Seller	7.
2.FHA/VA	5.Private	8.
3.Assumed	6.Cash	9.Unknown

Validity

1.Valid	4.Split	7.Changes
2.Related	5.Partial	8.Other
3.Distress	6.Exempt	9.ABUTTER

Verified

1.Buyer	4.Agent	7.Family
2.Seller	5.Pub Rec	8.Other
3.Lender	6.MLS	9.

Assessment Record

Year	Land	Buildings	Exempt	Total
2009	21,210	53,440	0	74,650
2010	28,000	70,500	0	98,500
2011	28,000	70,500	0	98,500
2013	28,000	70,500	0	98,500
2015	28,000	70,500	0	98,500
2016	29,700	62,400	0	92,100

Land Data

	Type	Effective Frontage	Effective Depth	Influence Factor	Influence Code
Front Foot					
11.Primary Lot				%	
12.Additional I				%	
13.Additional II				%	
14.Additional III				%	
15.Additional IV				%	
				%	
				%	
Square Foot		**Square Feet**			
16.Primary Lot				%	
17.Additional I				%	
18.Additional II				%	
19.Additional III				%	
20.Additional IV				%	
				%	
				%	
Fract. Acre		**Acreage/Sites**			
21.HOMESITE	21	0.46		100 %	0
22.COMMERCIAL SIT				%	
23.INDUSTRIAL SIT				%	
Acres				%	
27.REAR 1-5				%	
28.REAR 6-10				%	
29.REAR 11-20				%	
30.REAR 21 +				%	
34.Farmland SW					
35.Farmland MW					

Total Acreage 0.46

Influence Codes

1.VACANCY
2.Excess Frtg
3.Topography
4.Size/Shape
5.Access
6.Restriction
7.Access/Topo
8.ENV-OPEN SPACE
9.Fract Share
Acres
36.Farmland HW
37.T G Softwood
38.T G Mixed Woo
39.T G Hardwood
40.Gravel Pit
41.RP/Wetland/Was
42.Leased or MH S
43.Condo Site
44.SITE IMPROVEME
46.Waste
47.Common Land
48.PRIME COMM LOT
49.SECONDARY COMM
50.MARGINAL COMM
51.UTILITY ROW
52.TOWER SITE
53.PASTURE

Inspection Witnessed By:

X Date

No./Date	Description	Date Insp.

Notes:
0100*0200

LISBON

LISBON

Map Lot U04-066 | Account 4043 | Location 98 MAIN STREET | Card 1 Of 1 | 8-23-2016

Building Style **1 Conventional**		
1.Conv.	5.Garrison	9.DW
2.Ranch	6.Contemp	10.BERM
3.R Ranch	7.Seasonal	11.COMM &
4.Cape	8.Primitiv	12.
Dwelling Units **1**		
Other Units **0**		
Stories **2 Two Story**		
1.1	4.1.5	7.3.5
2.2	5.1.75	8.
3.3	6.2.5	9.
Exterior Walls **8 AL/Vinyl**		
1.Clapboar	5.T-111	9.Cem.Boar
2.WD.SH.	6.BR/Stone	10.Log
3.Compos.	7.Novelty	11.Other
4.ASB/ASP	8.AL/Vinyl	12.BLOCK
Roof Surface **1 Asphalt Shingles**		
1.Asphalt	4.Composit	7.Metal RS
2.Slate	5.Wood	8.
3.Metal LC	6.Other	9.
SF Masonry Trim **0**		
BUILDING USE **0**		
OPEN-4-CUSTOM **0**		
Year Built **1930**		
Year Remodeled **0**		
Foundation **2 Concrete Block**		
1.Concrete	4.Wood	7.DirtFlr
2.C Block	5.Slab	8.
3.Br/Stone	6.Piers	9.
Basement **4 Full Basement**		
1.1/4 Bmt	4.Full Bmt	7.
2.1/2 Bmt	5.Crawl	8.
3.3/4 Bmt	6.1stFlUnf	9.None
Bsmt Gar # Cars **0**		
Wet Basement **3 Wet Basement**		
1.Dry	4.Dirt/Dry	7.
2.Damp	5.Dirt/Dmp	8.
3.Wet	6.Dirt/Wet	9.

SF Bsmt Living **0**		
Fin Bsmt Grade **0 0**		
Electrical-Amps **0**		
Heat Type **100%** **1 Hot Water BB**		
1.HWBB	5.FWA	9.No Heat
2.Radiator	6.GravWA	10.RIN/MON
3.RadFloor	7.Electric	11.
4.Steam	8.Fl/Wall	12.
Cool Type **0%** **9 None**		
1.Central	4.W&C Air	7.
2.Evapor	5.	8.
3.H Pump	6.	9.None
Kitchen Style **3 Old Style**		
1.Good	4.Obsolete	7.
2.Typical	5.	8.
3.Old Type	6.	9.None
Bath(s) Style **3 Old Style**		
1.Good	4.Obsolete	7.
2.Typical	5.	8.
3.Old Type	6.	9.None
# Rooms **8**		
# Bedrooms **3**		
# Full Baths **2**		
# Half Baths **0**		
# Addn Fixtures **0**		
# Fireplaces **0**		

TRIO Software
A Division of Harris Computer Systems

Layout **1 Typical**		
1.Typical	4.(-) BR	7.
2.Inadeq	5.(-) BRs	8.
3.Poor	6.	9.
Attic **9 None**		
1.1/4 Fin	4.Full Fin	7.
2.1/2 Fin	5.Fl/Stair	8.
3.3/4 Fin	6.1/2Fl/St	9.None
Insulation **1 Full**		
1.Full	4.Minimal	7.
2.Heavy	5.Partial	8.
3.Capped	6.	9.None
Unfinished % **0%**		
Grade & Factor **2 Fair 100%**		
1.E Grade	4.B Grade	7.AA
2.D Grade	5.A Grade	8.AAAA Gra
3.C Grade	6.A+	9.Same
SQFT (Footprint) **812**		
Condition **3 Below Average**		
1.Poor	4.Avg	7.V G
2.Fair	5.Avg+	8.Exc
3.Avg-	6.Good	9.Same
Phys. % Good **0%**		
Funct. % Good **80%**		
Functional Code **5 CDU**		
1.Incomp	4.Small Si	7.Layout
2.Overbuil	5.CDU	8.Other
3.Delap	6.Style	9.None
Econ. % Good **100%**		
Economic Code **None**		
0.None	3.No Power	9.None
1.Location	4.Generate	8.
2.Encroach	5.Misc	9.
Entrance Code **1 Interior Inspect**		
1.Interior	4.Vacant	7.
2.Refusal	5.Estimate	8.
3.Informed	6.	9.
Information Code **1 Owner**		
1.Owner	4.Agent	7.
2.Relative	5.Estimate	8.
3.Tenant	6.Other	9.

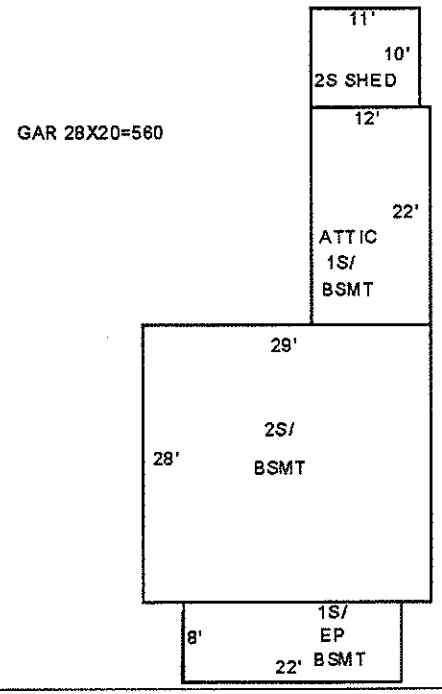

Date Inspected 12-04-2012

Additions, Outbuildings & Improvements

Type	Year	Units	Grade	Cond	Phys.	Funct.	Sound Value
32	0	176	0 0	0	0 %	0 %	
1 ONE STORY	0	176	0 0	0	0 %	0 %	
11 1	0	264	0 0	0	0 %	0 %	
28 Unfinished Attic	0	264	0 0	0	0 %	0 %	
86 2 STORY	0	110	0 0	0	0 %	0 %	
23 Frame Garage	0	560	3 100	4	0 %	100 %	
					%	%	
					%	%	
					%	%	
					%	%	

1.ONE STORY FRAM
2.TWO STORY FRAM
3.THREE STORY FR
4.1 & 1/2 STORY
5.1 & 3/4 STORY
6.2 & 1/2 STORY
21.Open Frame Por
22.Encl Frame Por
23.Frame Garage
24.Frame Shed
25.Frame Bay Wind
26.1SFr Overhang
27.Unfin Basement
28.Unfinished Att
29.Finished Attic

Map Lot U04-067 Account 5094 Location 100 MAIN STREET Card 1 Of 1 8-23-2016

PIERCE, JUSTIN E. &
CONSTANCE M.
100 MAIN ST

LISBON FALLS ME 04252
B7434P122

Property Data

Neighborhood **25 LISBON FALLS**

Tree Growth Year **0**

TG MGT PLAN DATE **0**

BLDG PERMIT YEAR **0**

Zone/Land Use **1 GENERAL RESIDENTIAL**

Secondary Zone

Topography **1 Level**

1.Level	4.Below St	7.Steep
2.Rolling	5.Low	8.
3.Above St	6.Wet	9.

Utilities **1 All Public**

1.Public	4.Dr Well	7.WELL & SEP
2.Water	5.Oth Prv Wa	8.HoldingTan
3.Sewer	6.Septic	9.P WTR/SEPT

Street **1 Public Paved**

1.PubPaved	4.PrivGrav	7.No Road
2.PrivPavd	5.R/W	8.No Legal
3.PubGravl	6.Long R/W	9.LandLkd

Interior Inspection **0**

CHANGE YR **0**

Sale Data

Sale Date

Price

Sale Type

1.Land	4.MOHOland	7.
2.L & B	5.MOHOw/o	8.
3.Building	6.	9.Distress

Financing

1.Convent	4.Seller	7.
2.FHA/VA	5.Private	8.
3.Assumed	6.Cash	9.Unknown

Validity

1.Valid	4.Split	7.Changes
2.Related	5.Partial	8.Other
3.Distress	6.Exempt	9.ABUTTER

Verified

1.Buyer	4.Agent	7.Family
2.Seller	5.Pub Rec	8.Other
3.Lender	6.MLS	9.

Assessment Record

Year	Land	Buildings	Exempt	Total
2009	21,210	45,710	0	66,920
2010	28,000	60,300	0	88,300
2011	28,000	60,300	0	88,300
2013	28,000	60,300	0	88,300
2015	28,000	60,300	0	88,300
2016	29,700	62,700	0	92,400

Land Data

Front Foot	Type	Effective Frontage	Effective Depth	Influence Factor	Influence Code
11.Primary Lot				%	
12.Additional I				%	
13.Additional II				%	
14.Additional III				%	
15.Additional IV				%	
				%	
				%	
Square Foot		**Square Feet**			
16.Primary Lot				%	
17.Additional I				%	
18.Additional II				%	
19.Additional III				%	
20.Additional IV				%	
				%	
				%	
Fract. Acre		**Acreage/Sites**			
21.HOMESITE	21	0.46		100 %	0
22.COMMERCIAL SIT				%	
23.INDUSTRIAL SIT				%	
Acres				%	
27.REAR 1-5				%	
28.REAR 6-10				%	
29.REAR 11-20				%	
30.REAR 21 +				%	
34.Farmland SW					
35.Farmland MW					

Total Acreage 0.46

Influence Codes

1.VACANCY
2.Excess Frtg
3.Topography
4.Size/Shape
5.Access
6.Restriction
7.Access/Topo
8.ENV-OPEN SPACE
9.Fract Share
Acres
36.Farmland HW
37.T G Softwood
38.T G Mixed Woo
39.T G Hardwood
40.Gravel Pit
41.RP/Wetland/Was
42.Leased or MH S
43.Condo Site
44.SITE IMPROVEME
46.Waste
47.Common Land
48.PRIME COMM LOT
49.SECONDARY COMM
50.MARGINAL COMM
51.UTILITY ROW
52.TOWER SITE
53.PASTURE

Inspection Witnessed By:

X Date

No./Date	Description	Date Insp.

Notes:
0100*0200

LISBON

LISBON

Map Lot U04-067 | Account 5094 | Location 100 MAIN STREET | Card 1 Of 1 | 8-23-2016

Building Style	**1 Conventional**	
1.Conv.	5.Garrison	9.DW
2.Ranch	6.Contemp	10.BERM
3.R Ranch	7.Seasonal	11.COMM &
4.Cape	8.Primitiv	12.
Dwelling Units	1	
Other Units	0	
Stories	**1 One Story**	
1.1	4.1.5	7.3.5
2.2	5.1.75	8.
3.3	6.2.5	9.
Exterior Walls	**8 AL/Vinyl**	
1.Clapboar	5.T-111	9.Cem.Boar
2.WD.SH.	6.BR/Stone	10.Log
3.Compos.	7.Novelty	11.Other
4.ASB/ASP	8.AL/Vinyl	12.BLOCK
Roof Surface	**1 Asphalt Shingles**	
1.Asphalt	4.Composit	7.Metal RS
2.Slate	5.Wood	8.
3.Metal LC	6.Other	9.
SF Masonry Trim	0	
BUILDING USE	0	
OPEN-4-CUSTOM	0	
Year Built	**1925**	
Year Remodeled	0	
Foundation	**3 Brick &/or Stone**	
1.Concrete	4.Wood	7.DirtFlr
2.C Block	5.Slab	8.
3.Br/Stone	6.Piers	9.
Basement	**4 Full Basement**	
1.1/4 Bmt	4.Full Bmt	7.
2.1/2 Bmt	5.Crawl	8.
3.3/4 Bmt	6.1stFlUnf	9.None
Bsmt Gar # Cars	0	
Wet Basement	**1 Dry Basement**	
1.Dry	4.Dirt/Dry	7.
2.Damp	5.Dirt/Dmp	8.
3.Wet	6.Dirt/Wet	9.

SF Bsmt Living	0	
Fin Bsmt Grade	0 0	
Electrical-Amps	0	
Heat Type	**100% 1 Hot Water BB**	
1.HWBB	5.FWA	9.No Heat
2.Radiator	6.GravWA	10.RIN/MON
3.RadFloor	7.Electric	11.
4.Steam	8.Fl/Wall	12.
Cool Type	**0% 9 None**	
1.Central	4.W&C Air	7.
2.Evapor	5.	8.
3.H Pump	6.	9.None
Kitchen Style	**2 Typical**	
1.Good	4.Obsolete	7.
2.Typical	5.	8.
3.Old Type	6.	9.None
Bath(s) Style	**2 Typical Bath(s)**	
1.Good	4.Obsolete	7.
2.Typical	5.	8.
3.Old Type	6.	9.None
# Rooms	4	
# Bedrooms	2	
# Full Baths	1	
# Half Baths	0	
# Addn Fixtures	0	
# Fireplaces	0	

TRIO Software
A Division of Harris Computer Systems

Layout	**1 Typical**	
1.Typical	4.(-) BR	7.
2.Inadeq	5.(-) BRs	8.
3.Poor	6.	9.
Attic	**1 1/4 Finished**	
1.1/4 Fin	4.Full Fin	7.
2.1/2 Fin	5.Fl/Stair	8.
3.3/4 Fin	6.1/2Fl/St	9.None
Insulation	**1 Full**	
1.Full	4.Minimal	7.
2.Heavy	5.Partial	8.
3.Capped	6.	9.None
Unfinished %	0%	
Grade & Factor	**3 Average 100%**	
1.E Grade	4.B Grade	7.AA
2.D Grade	5.A Grade	8.AAAA Gra
3.C Grade	6.A+	9.Same
SQFT (Footprint)	864	
Condition	**4 Average**	
1.Poor	4.Avg	7.V G
2.Fair	5.Avg+	8.Exc
3.Avg-	6.Good	9.Same
Phys. % Good	0%	
Funct. % Good	100%	
Functional Code	**9 None**	
1.Incomp	4.Small Si	7.Layout
2.Overbuil	5.CDU	8.Other
3.Delap	6.Style	9.None
Econ. % Good	100%	
Economic Code	None	
0.None	3.No Power	9.None
1.Location	4.Generate	8.
2.Encroach	5.Misc	9.
Entrance Code	**5 Estimated**	
1.Interior	4.Vacant	7.
2.Refusal	5.Estimate	8.
3.Informed	6.	9.
Information Code	**5 Estimate**	
1.Owner	4.Agent	7.
2.Relative	5.Estimate	8.
3.Tenant	6.Other	9.

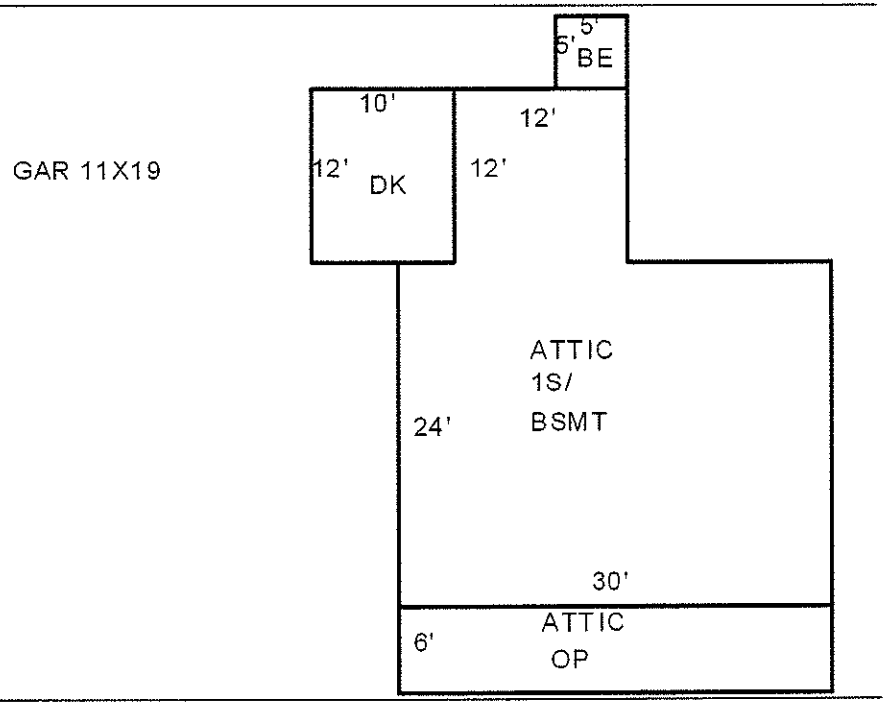

Date Inspected 3-08-2016

Additions, Outbuildings & Improvements

Type	Year	Units	Grade	Cond	Phys.	Funct.	Sound Value
21 Open Frame	0	180	0 0	0	0 %	0 %	
68 Wood Deck	2004	120	0 0	0	0 %	0 %	
90 BSMT ENTRY.....	0	25	0 0	0	0 %	0 %	
29 Finished Attic	0	45	0 0	0	0 %	0 %	
23 Frame Garage	0	209	2 100	2	0 %	100 %	
					%	%	
					%	%	
					%	%	
					%	%	
					%	%	

1.ONE STORY FRAM
2.TWO STORY FRAM
3.THREE STORY FR
4.1 & 1/2 STORY
5.1 & 3/4 STORY
6.2 & 1/2 STORY
21.Open Frame Por
22.Encl Frame Por
23.Frame Garage
24.Frame Shed
25.Frame Bay Wind
26.1SFr Overhang
27.Unfin Basement
28.Unfinished Att
29.Finished Attic

Map Lot U04-068 | Account 2280 | Location 102 MAIN STREET | Card 1 Of 1 | 8-23-2016

FOWLER, KENNETH W. &
CONSTANCE M.
104 MAIN ST.

LISBON FALLS ME 04252
B3877P348

Property Data

Neighborhood **25 LISBON FALLS**

Tree Growth Year **0**

TG MGT PLAN DATE **0**

BLDG PERMIT YEAR **0**

Zone/Land Use **1 GENERAL RESIDENTIAL**

Secondary Zone

Topography **1 Level**

1.Level	4.Below St	7.Steep
2.Rolling	5.Low	8.
3.Above St	6.Wet	9.

Utilities **1 All Public**

1.Public	4.Dr Well	7.WELL & SEP
2.Water	5.Oth Prv Wa	8.HoldingTan
3.Sewer	6.Septic	9.P WTR/SEPT

Street **1 Public Paved**

1.PubPaved	4.PrivGrav	7.No Road
2.PrivPavd	5.R/W	8.No Legal
3.PubGravl	6.Long R/W	9.LandLkd

Interior Inspection **0**

CHANGE YR **0**

Sale Data

Sale Date

Price

Sale Type

1.Land	4.MOHOland	7.
2.L & B	5.MOHOw/o	8.
3.Building	6.	9.Distress

Financing

1.Convent	4.Seller	7.
2.FHA/VA	5.Private	8.
3.Assumed	6.Cash	9.Unknown

Validity

1.Valid	4.Split	7.Changes
2.Related	5.Partial	8.Other
3.Distress	6.Exempt	9.ABUTTER

Verified

1.Buyer	4.Agent	7.Family
2.Seller	5.Pub Rec	8.Other
3.Lender	6.MLS	9.

Assessment Record

Year	Land	Buildings	Exempt	Total
2009	21,210	41,410	0	62,620
2010	28,000	54,700	0	82,700
2011	28,000	54,700	0	82,700
2013	28,000	54,700	0	82,700
2015	28,000	54,700	0	82,700
2016	29,700	63,500	0	93,200

Land Data

Front Foot	Type	Effective Frontage	Effective Depth	Influence Factor	Influence Code
11.Primary Lot				%	
12.Additional I				%	
13.Additional II				%	
14.Additional III				%	
15.Additional IV				%	
				%	
				%	

Square Foot	Square Feet		
16.Primary Lot		%	
17.Additional I		%	
18.Additional II		%	
19.Additional III		%	
20.Additional IV		%	
		%	
		%	

Fract. Acre	Acreage/Sites			
21.HOMESITE	21	0.46	100 %	0
22.COMMERCIAL SIT			%	
23.INDUSTRIAL SIT			%	
Acres			%	
27.REAR 1-5			%	
28.REAR 6-10			%	
29.REAR 11-20			%	
30.REAR 21 +			%	
34.Farmland SW				
35.Farmland MW				

Total Acreage 0.46

Influence Codes

1.VACANCY
2.Excess Frtg
3.Topography
4.Size/Shape
5.Access
6.Restriction
7.Access/Topo
8.ENV-OPEN SPACE
9.Fract Share
Acres
36.Farmland HW
37.T G Softwood
38.T G Mixed Woo
39.T G Hardwood
40.Gravel Pit
41.RP/Wetland/Was
42.Leased or MH S
43.Condo Site
44.SITE IMPROVEME
46.Waste
47.Common Land
48.PRIME COMM LOT
49.SECONDARY COMM
50.MARGINAL COMM
51.UTILITY ROW
52.TOWER SITE
53.PASTURE

Inspection Witnessed By:

X Date

No./Date	Description	Date Insp.

Notes:
0100*0200

LISBON

LISBON

Map Lot U04-068 | Account 2280 | Location 102 MAIN STREET | Card 1 Of 1 | 8-23-2016

Building Style	1 Conventional	
1.Conv.	5.Garrison	9.DW
2.Ranch	6.Contemp	10.BERM
3.R Ranch	7.Seasonal	11.COMM &
4.Cape	8.Primitiv	12.
Dwelling Units	1	
Other Units	0	
Stories	1 One Story	
1.1	4.1.5	7.3.5
2.2	5.1.75	8.
3.3	6.2.5	9.
Exterior Walls	11 Other	
1.Clapboar	5.T-111	9.Cem.Boar
2.WD.SH.	6.BR/Stone	10.Log
3.Compos.	7.Novelty	11.Other
4.ASB/ASP	8.AL/Vinyl	12.BLOCK
Roof Surface	1 Asphalt Shingles	
1.Asphalt	4.Composit	7.Metal RS
2.Slate	5.Wood	8.
3.Metal LC	6.Other	9.
SF Masonry Trim	0	
BUILDING USE	0	
OPEN-4-CUSTOM	0	
Year Built	1940	
Year Remodeled	0	
Foundation	2 Concrete Block	
1.Concrete	4.Wood	7.DirtFlr
2.C Block	5.Slab	8.
3.Br/Stone	6.Piers	9.
Basement	4 Full Basement	
1.1/4 Bmt	4.Full Bmt	7.
2.1/2 Bmt	5.Crawl	8.
3.3/4 Bmt	6.1stFlUnf	9.None
Bsmt Gar # Cars	0	
Wet Basement	1 Dry Basement	
1.Dry	4.Dirt/Dry	7.
2.Damp	5.Dirt/Dmp	8.
3.Wet	6.Dirt/Wet	9.

SF Bsmt Living	0	
Fin Bsmt Grade	0 0	
Electrical-Amps	0	
Heat Type	100%	1 Hot Water BB
1.HWBB	5.FWA	9.No Heat
2.Radiator	6.GravWA	10.RIN/MON
3.RadFloor	7.Electric	11.
4.Steam	8.Fl/Wall	12.
Cool Type	0%	9 None
1.Central	4.W&C Air	7.
2.Evapor	5.	8.
3.H Pump	6.	9.None
Kitchen Style	2 Typical	
1.Good	4.Obsolete	7.
2.Typical	5.	8.
3.Old Type	6.	9.None
Bath(s) Style	2 Typical Bath(s)	
1.Good	4.Obsolete	7.
2.Typical	5.	8.
3.Old Type	6.	9.None
# Rooms	4	
# Bedrooms	2	
# Full Baths	1	
# Half Baths	0	
# Addn Fixtures	0	
# Fireplaces	0	

TRIO Software
A Division of Harris Computer Systems

Layout	1 Typical	
1.Typical	4.(-) BR	7.
2.Inadeq	5.(-) BRs	8.
3.Poor	6.	9.
Attic	9 None	
1.1/4 Fin	4.Full Fin	7.
2.1/2 Fin	5.Fl/Stair	8.
3.3/4 Fin	6.1/2Fl/St	9.None
Insulation	1 Full	
1.Full	4.Minimal	7.
2.Heavy	5.Partial	8.
3.Capped	6.	9.None
Unfinished %	0%	
Grade & Factor	3 Average 100%	
1.E Grade	4.B Grade	7.AA
2.D Grade	5.A Grade	8.AAAA Gra
3.C Grade	6.A+	9.Same
SQFT (Footprint)	704	
Condition	4 Average	
1.Poor	4.Avg	7.V G
2.Fair	5.Avg+	8.Exc
3.Avg-	6.Good	9.Same
Phys. % Good	0%	
Funct. % Good	100%	
Functional Code	9 None	
1.Incomp	4.Small Sl	7.Layout
2.Overbuil	5.CDU	8.Other
3.Delap	6.Style	9.None
Econ. % Good	100%	
Economic Code	None	
0.None	3.No Power	9.None
1.Location	4.Generate	8.
2.Encroach	5.Misc	9.
Entrance Code	5 Estimated	
1.Interior	4.Vacant	7.
2.Refusal	5.Estimate	8.
3.Informed	6.	9.
Information Code	5 Estimate	
1.Owner	4.Agent	7.
2.Relative	5.Estimate	8.
3.Tenant	6.Other	9.

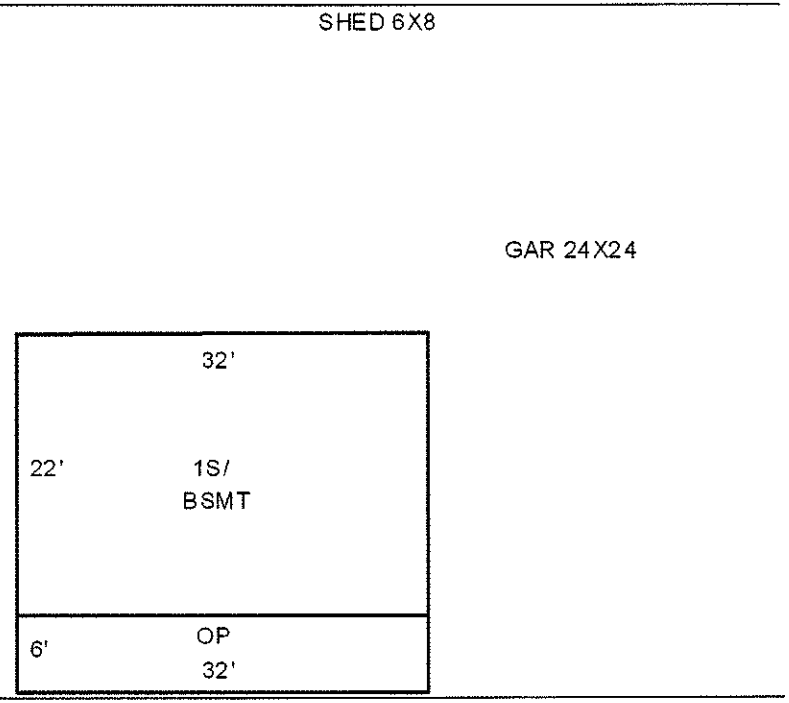

Date Inspected 3-08-2016

Additions, Outbuildings & Improvements

Type	Year	Units	Grade	Cond	Phys.	Funct.	Sound Value
21 Open Frame	0	192	0 0	0	0 %	0 %	
23 Frame Garage	1985	576	2 100	4	0 %	100 %	
24 Frame Shed	2006	480	2 100	3	0 %	100 %	
					%	%	
					%	%	
					%	%	
					%	%	
					%	%	
					%	%	
					%	%	

1.ONE STORY FRAM
2.TWO STORY FRAM
3.THREE STORY FR
4.1 & 1/2 STORY
5.1 & 3/4 STORY
6.2 & 1/2 STORY
21.Open Frame Por
22.Encl Frame Por
23.Frame Garage
24.Frame Shed
25.Frame Bay Wind
26.1SFr Overhang
27.Unfin Basement
28.Unfinished Att
29.Finished Attic

Map Lot U04-069 Account 2018 Location 7 HEWEY STREET Card 1 Of 1 8-23-2016

ECK, SANDRA D.

7 HEWEY ST

LISBON FALLS ME 04252
B2910P94

Property Data

Neighborhood **25 LISBON FALLS**

Tree Growth Year **0**

TG MGT PLAN DATE **0**

BLDG PERMIT YEAR **0**

Zone/Land Use **1 GENERAL RESIDENTIAL**

Secondary Zone

Topography **1 Level**

1.Level	4.Below St	7.Steep
2.Rolling	5.Low	8.
3.Above St	6.Wet	9.

Utilities **1 All Public**

1.Public	4.Dr Well	7.WELL & SEP
2.Water	5.Oth Prv Wa	8.HoldingTan
3.Sewer	6.Septic	9.P WTR/SEPT

Street **1 Public Paved**

1.PubPaved	4.PrivGrav	7.No Road
2.PrivPavd	5.R/W	8.No Legal
3.PubGravl	6.Long R/W	9.LandLkd

Interior Inspection **0**

CHANGE YR **0**

Sale Data

Sale Date

Price

Sale Type

1.Land	4.MOHOland	7.
2.L & B	5.MOHOw/o	8.
3.Building	6.	9.Distress

Financing

1.Convent	4.Seller	7.
2.FHA/VA	5.Private	8.
3.Assumed	6.Cash	9.Unknown

Validity

1.Valid	4.Split	7.Changes
2.Related	5.Partial	8.Other
3.Distress	6.Exempt	9.ABUTTER

Verified

1.Buyer	4.Agent	7.Family
2.Seller	5.Pub Rec	8.Other
3.Lender	6.MLS	9.

Assessment Record

Year	Land	Buildings	Exempt	Total
2009	19,500	53,620	7,280	65,840
2010	25,700	70,800	8,000	88,500
2011	25,700	70,800	8,300	88,200
2013	25,700	70,800	8,500	88,000
2015	25,700	70,800	8,700	87,800
2016	26,200	69,300	15,000	80,500

Land Data

Front Foot	Type	Effective Frontage	Effective Depth	Influence Factor	Influence Code
11.Primary Lot				%	
12.Additional I				%	
13.Additional II				%	
14.Additional III				%	
15.Additional IV				%	
				%	
				%	
Square Foot		**Square Feet**			
16.Primary Lot				%	
17.Additional I				%	
18.Additional II				%	
19.Additional III				%	
20.Additional IV				%	
				%	
				%	
Fract. Acre		**Acreage/Sites**			
21.HOMESITE	21	0.22		100 %	0
22.COMMERCIAL SIT				%	
23.INDUSTRIAL SIT				%	
Acres				%	
27.REAR 1-5				%	
28.REAR 6-10				%	
29.REAR 11-20				%	
30.REAR 21 +				%	
34.Farmland SW					
35.Farmland MW					

Total Acreage 0.22

Influence Codes

1.VACANCY
2.Excess Frtg
3.Topography
4.Size/Shape
5.Access
6.Restriction
7.Access/Topo
8.ENV-OPEN SPACE
9.Fract Share
Acres
36.Farmland HW
37.T G Softwood
38.T G Mixed Woo
39.T G Hardwood
40.Gravel Pit
41.RP/Wetland/Was
42.Leased or MH S
43.Condo Site
44.SITE IMPROVEME
46.Waste
47.Common Land
48.PRIME COMM LOT
49.SECONDARY COMM
50.MARGINAL COMM
51.UTILITY ROW
52.TOWER SITE
53.PASTURE

Inspection Witnessed By:

X Date

No./Date	Description	Date Insp.

Notes:
0095*0100

LISBON

LISBON

Map Lot U04-069 | Account 2018 | Location 7 HEWEY STREET | Card 1 Of 1 | 8-23-2016

Building Style	**2 Ranch**	
1.Conv.	5.Garrison	9.DW
2.Ranch	6.Contemp	10.8ERM
3.R Ranch	7.Seasonal	11.COMM &
4.Cape	8.Primitiv	12.
Dwelling Units	**1**	
Other Units	**0**	
Stories	**1 One Story**	
1.1	4.1.5	7.3.5
2.2	5.1.75	8.
3.3	6.2.5	9.
Exterior Walls	**8 AL/Vinyl**	
1.Clapboar	5.T-111	9.Cem.Boar
2.WD.SH.	6.BR/Stone	10.Log
3.Compos.	7.Novelty	11.Other
4.ASB/ASP	8.AL/Vinyl	12.BLOCK
Roof Surface	**1 Asphalt Shingles**	
1.Asphalt	4.Composit	7.Metal RS
2.Slate	5.Wood	8.
3.Metal LC	6.Other	9.
SF Masonry Trim	**0**	
BUILDING USE	**0**	
OPEN-4-CUSTOM	**0**	
Year Built	**1955**	
Year Remodeled	**1999**	
Foundation	**1 Concrete**	
1.Concrete	4.Wood	7.DirtFlr
2.C Block	5.Slab	8.
3.Br/Stone	6.Piers	9.
Basement	**4 Full Basement**	
1.1/4 Bmt	4.Full Bmt	7.
2.1/2 Bmt	5.Crawl	8.
3.3/4 Bmt	6.1stFlUnf	9.None
Bsmt Gar # Cars	**0**	
Wet Basement	**1 Dry Basement**	
1.Dry	4.Dirt/Dry	7.
2.Damp	5.Dirt/Dmp	8.
3.Wet	6.Dirt/Wet	9.

SF Bsmt Living	**0**	
Fin Bsmt Grade	**0 0**	
Electrical-Amps	**0**	
Heat Type	**100% 5 Forced Warm Air**	
1.HWBB	5.FWA	9.No Heat
2.Radiator	6.GravWA	10.RIN/MON
3.RadFloor	7.Electric	11.
4.Steam	8.Fl/Wall	12.
Cool Type	**0% 9 None**	
1.Central	4.W&C Air	7.
2.Evapor	5.	8.
3.H Pump	6.	9.None
Kitchen Style	**2 Typical**	
1.Good	4.Obsolete	7.
2.Typical	5.	8.
3.Old Type	6.	9.None
Bath(s) Style	**2 Typical Bath(s)**	
1.Good	4.Obsolete	7.
2.Typical	5.	8.
3.Old Type	6.	9.None
# Rooms	**6**	
# Bedrooms	**3**	
# Full Baths	**1**	
# Half Baths	**0**	
# Addn Fixtures	**0**	
# Fireplaces	**0**	

TRIO Software
A Division of Harris Computer Systems

Layout	**1 Typical**	
1.Typical	4.(-) BR	7.
2.Inadeq	5.(-) BRs	8.
3.Poor	6.	9.
Attic	**9 None**	
1.1/4 Fin	4.Full Fin	7.
2.1/2 Fin	5.Fl/Stair	8.
3.3/4 Fin	6.1/2Fl/St	9.None
Insulation	**1 Full**	
1.Full	4.Minimal	7.
2.Heavy	5.Partial	8.
3.Capped	6.	9.None
Unfinished %	**0%**	
Grade & Factor	**3 Average 100%**	
1.E Grade	4.B Grade	7.AA
2.D Grade	5.A Grade	8.AAAA Gra
3.C Grade	6.A+	9.Same
SQFT (Footprint)	**960**	
Condition	**4 Average**	
1.Poor	4.Avg	7.V G
2.Fair	5.Avg+	8.Exc
3.Avg-	6.Good	9.Same
Phys. % Good	**0%**	
Funct. % Good	**100%**	
Functional Code	**9 None**	
1.Incomp	4.Small Sl	7.Layout
2.Overbuil	5.CDU	8.Other
3.Delap	6.Style	9.None
Econ. % Good	**100%**	
Economic Code	**None**	
0.None	3.No Power	9.None
1.Location	4.Generate	8.
2.Encroach	5.Misc	9.
Entrance Code	**5 Estimated**	
1.Interior	4.Vacant	7.
2.Refusal	5.Estimate	8.
3.Informed	6.	9.
Information Code	**5 Estimate**	
1.Owner	4.Agent	7.
2.Relative	5.Estimate	8.
3.Tenant	6.Other	9.

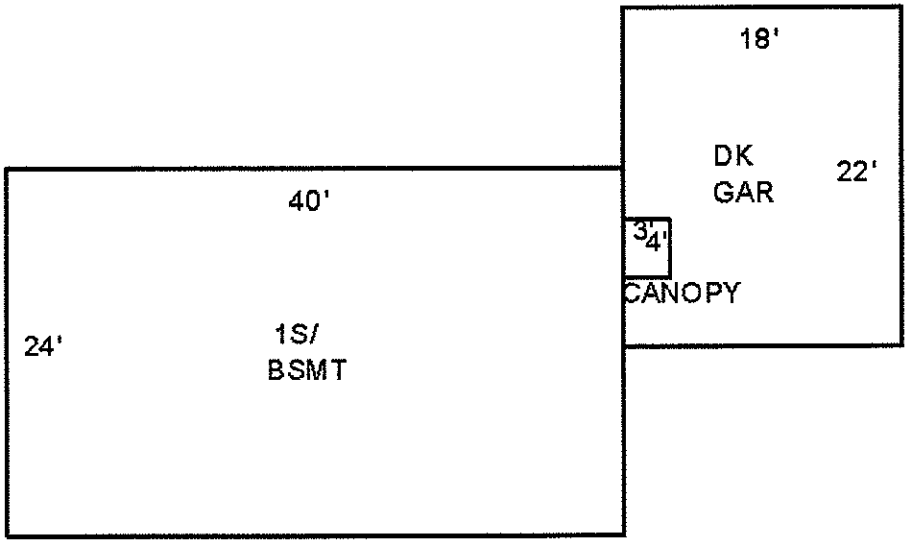

Date Inspected 11-09-2012

Additions, Outbuildings & Improvements

Type	Year	Units	Grade	Cond	Phys.	Funct.	Sound Value
23 Frame Garage	0	396	0 0	0	0 %	0 %	
68 Wood Deck	0	396	0 0	0	0 %	0 %	
61 Canopy	0	12	0 0	0	0 %	0 %	
					%	%	
					%	%	
					%	%	
					%	%	
					%	%	
					%	%	
					%	%	

1.ONE STORY FRAM
2.TWO STORY FRAM
3.THREE STORY FR
4.1 & 1/2 STORY
5.1 & 3/4 STORY
6.2 & 1/2 STORY
21.Open Frame Por
22.Encl Frame Por
23.Frame Garage
24.Frame Shed
25.Frame Bay Wind
26.1SFr Overhang
27.Unfin Basement
28.Unfinished Att
29.Finished Attic

Map Lot U04-070 | Account 4304 | Location 5 HEWEY STREET | Card 1 Of 1 | 8-23-2016

GREENE, DOUGLAS A. &
LISE ANNE B.
P.O. BOX 1846

AUBURN ME 04211
B4135P86 B8042P179 B8552P272

Previous Owner
GREENE, ERIC D.
5 HEWEY ST

LISBON FALLS ME 04252
Sale Date: 12-05-2012

Previous Owner
MAYNARD, JUSTINE &
DEREK J.
5 HEWEY ST
LISBON FALLS ME 04252
Sale Date: 10-27-2010

Inspection Witnessed By:

X Date

No./Date	Description	Date Insp.

Notes:
0105*0100

LISBON

Property Data

Neighborhood	25 LISBON FALLS
Tree Growth Year	0
TG MGT PLAN DATE	0
BLDG PERMIT YEAR	0
Zone/Land Use	1 GENERAL RESIDENTIAL
Secondary Zone	
Topography	1 Level

1.Level 4.Below St 7.Steep
2.Rolling 5.Low 8.
3.Above St 6.Wet 9.

Utilities 1 All Public

1.Public 4.Dr Well 7.WELL & SEP
2.Water 5.Oth Prv Wa 8.HoldingTan
3.Sewer 6.Septic 9.P WTR/SEPT

Street 1 Public Paved

1.PubPaved 4.PrivGrav 7.No Road
2.PrivPavd 5.R/W 8.No Legal
3.PubGravl 6.Long R/W 9.LandLkd

Interior Inspection	0
CHANGE YR	0

Sale Data

Sale Date	12-05-2012
Price	125,000

Sale Type 2 Land & Buildings

1.Land 4.MOHOland 7.
2.L & B 5.MOHOw/o 8.
3.Building 6. 9.Distress

Financing 9 Unknown

1.Convent 4.Seller 7.
2.FHA/VA 5.Private 8.
3.Assumed 6.Cash 9.Unknown

Validity 1 Arms Length Sale

1.Valid 4.Split 7.Changes
2.Related 5.Partial 8.Other
3.Distress 6.Exempt 9.ABUTTER

Verified 5 Public Record

1.Buyer 4.Agent 7.Family
2.Seller 5.Pub Rec 8.Other
3.Lender 6.MLS 9.

Assessment Record

Year	Land	Buildings	Exempt	Total
2009	20,500	52,260	7,280	65,480
2010	27,100	69,000	8,000	88,100
2011	27,100	69,000	0	96,100
2013	27,100	69,000	0	96,100
2015	27,100	69,000	0	96,100
2016	27,300	81,200	0	108,500

Land Data

Front Foot	Type	Effective Frontage	Effective Depth	Influence Factor	Influence Code
11.Primary Lot				%	
12.Additional I				%	
13.Additional II				%	
14.Additional III				%	
15.Additional IV				%	
				%	
				%	

Square Foot	Square Feet		
16.Primary Lot		%	
17.Additional I		%	
18.Additional II		%	
19.Additional III		%	
20.Additional IV		%	
		%	
		%	
		%	

Fract. Acre	Acreage/Sites			
21.HOMESITE	21	0.24	100 %	0
22.COMMERCIAL SIT			%	
23.INDUSTRIAL SIT			%	
Acres			%	
27.REAR 1-5			%	
28.REAR 6-10			%	
29.REAR 11-20			%	
30.REAR 21 +			%	
34.Farmland SW				
35.Farmland MW				

Total Acreage 0.24

Influence Codes

1.VACANCY
2.Excess Frtg
3.Topography
4.Size/Shape
5.Access
6.Restriction
7.Access/Topo
8.ENV-OPEN SPACE
9.Fract Share
Acres
36.Farmland HW
37.T G Softwood
38.T G Mixed Woo
39.T G Hardwood
40.Gravel Pit
41.RP/Wetland/Was
42.Leased or MH S
43.Condo Site
44.SITE IMPROVEME
46.Waste
47.Common Land
48.PRIME COMM LOT
49.SECONDARY COMM
50.MARGINAL COMM
51.UTILITY ROW
52.TOWER SITE
53.PASTURE

LISBON

Map Lot U04-070 | Account 4304 | Location 5 HEWEY STREET | Card 1 Of 1 | 8-23-2016

Building Style **2 Ranch**		
1.Conv.	5.Garrison	9.DW
2.Ranch	6.Contemp	10.BERM
3.R Ranch	7.Seasonal	11.COMM &
4.Cape	8.Primitiv	12.
Dwelling Units **1**		
Other Units **0**		
Stories **1 One Story**		
1.1	4.1.5	7.3.5
2.2	5.1.75	8.
3.3	6.2.5	9.
Exterior Walls **2 WoodShingle**		
1.Clapboar	5.T-111	9.Cem.Boar
2.WD.SH.	6.BR/Stone	10.Log
3.Compos.	7.Novelty	11.Other
4.ASB/ASP	8.AL/Vinyl	12.BLOCK
Roof Surface **1 Asphalt Shingles**		
1.Asphalt	4.Composit	7.Metal RS
2.Slate	5.Wood	8.
3.Metal LC	6.Other	9.
SF Masonry Trim **0**		
BUILDING USE **0**		
OPEN-4-CUSTOM **0**		
Year Built **1955**		
Year Remodeled **0**		
Foundation **1 Concrete**		
1.Concrete	4.Wood	7.DirtFlr
2.C Block	5.Slab	8.
3.Br/Stone	6.Piers	9.
Basement **4 Full Basement**		
1.1/4 Bmt	4.Full Bmt	7.
2.1/2 Bmt	5.Crawl	8.
3.3/4 Bmt	6.1stFlUnf	9.None
Bsmt Gar # Cars **0**		
Wet Basement **1 Dry Basement**		
1.Dry	4.Dirt/Dry	7.
2.Damp	5.Dirt/Dmp	8.
3.Wet	6.Dirt/Wet	9.

SF Bsmt Living **0**		
Fin Bsmt Grade **0 0**		
Electrical-Amps **0**		
Heat Type **100% 1 Hot Water BB**		
1.HWBB	5.FWA	9.No Heat
2.Radiator	6.GravWA	10.RIN/MON
3.RadFloor	7.Electric	11.
4.Steam	8.Fl/Wall	12.
Cool Type **0% 9 None**		
1.Central	4.W&C Air	7.
2.Evapor	5.	8.
3.H Pump	6.	9.None
Kitchen Style **2 Typical**		
1.Good	4.Obsolete	7.
2.Typical	5.	8.
3.Old Type	6.	9.None
Bath(s) Style **2 Typical Bath(s)**		
1.Good	4.Obsolete	7.
2.Typical	5.	8.
3.Old Type	6.	9.None
# Rooms **6**		
# Bedrooms **3**		
# Full Baths **1**		
# Half Baths **0**		
# Addn Fixtures **0**		
# Fireplaces **0**		

TRIO Software
A Division of Harris Computer Systems

Layout **1 Typical**		
1.Typical	4.(-) BR	7.
2.Inadeq	5.(-) BRs	8.
3.Poor	6.	9.
Attic **5 Floor/Stairs**		
1.1/4 Fin	4.Full Fin	7.
2.1/2 Fin	5.Fl/Stair	8.
3.3/4 Fin	6.1/2Fl/St	9.None
Insulation **1 Full**		
1.Full	4.Minimal	7.
2.Heavy	5.Partial	8.
3.Capped	6.	9.None
Unfinished % **0%**		
Grade & Factor **3 Average 100%**		
1.E Grade	4.B Grade	7.AA
2.D Grade	5.A Grade	8.AAAA Gra
3.C Grade	6.A+	9.Same
SQFT (Footprint) **826**		
Condition **4 Average**		
1.Poor	4.Avg	7.V G
2.Fair	5.Avg+	8.Exc
3.Avg-	6.Good	9.Same
Phys. % Good **0%**		
Funct. % Good **100%**		
Functional Code **9 None**		
1.Incomp	4.Small Sl	7.Layout
2.Overbuil	5.CDU	8.Other
3.Delap	6.Style	9.None
Econ. % Good **100%**		
Economic Code **None**		
0.None	3.No Power	9.None
1.Location	4.Generate	8.
2.Encroach	5.Misc	9.
Entrance Code **5 Estimated**		
1.Interior	4.Vacant	7.
2.Refusal	5.Estimate	8.
3.Informed	6.	9.
Information Code **5 Estimate**		
1.Owner	4.Agent	7.
2.Relative	5.Estimate	8.
3.Tenant	6.Other	9.

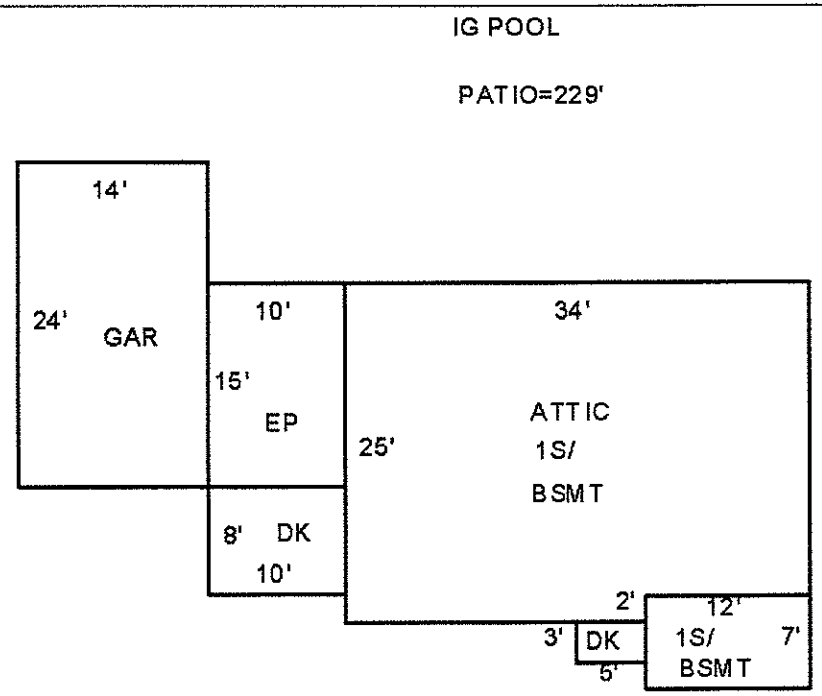

Date Inspected 11-09-2012

Additions, Outbuildings & Improvements

Type	Year	Units	Grade	Cond	Phys.	Funct.	Sound Value
11 1	0	84	0 0	0	0 %	0 %	
22 Encl Frame Porch	0	150	0 0	0	0 %	0 %	
68 Wood Deck	2012	80	2 100	4	0 %	100 %	
23 Frame Garage	0	336	0 0	0	0 %	0 %	
68 Wood Deck	2012	15	3 100	4	0 %	100 %	
63 Swimming Pool	0	1	3 100	4	99 %	100 %	
					%	%	
					%	%	
					%	%	
					%	%	

1.ONE STORY FRAM
2.TWO STORY FRAM
3.THREE STORY FR
4.1 & 1/2 STORY
5.1 & 3/4 STORY
6.2 & 1/2 STORY
21.Open Frame Por
22.Encl Frame Por
23.Frame Garage
24.Frame Shed
25.Frame Bay Wind
26.1SFr Overhang
27.Unfin Basement
28.Unfinished Att
29.Finished Attic

Map Lot U04-071 Account 5739 Location 3 HEWEY STREET Card 1 Of 1 8-23-2016

SCROGGINS, SCOTT D.
PURDY, HEATHER L.
3 HEWEY ST

LISBON FALLS ME 04252
B2152P49

Inspection Witnessed By:

X Date

No./Date	Description	Date Insp.

Notes:
0100*0100

LISBON

Property Data

Neighborhood **25 LISBON FALLS**

Tree Growth Year **0**

TG MGT PLAN DATE **0**

BLDG PERMIT YEAR **0**

Zone/Land Use **1 GENERAL RESIDENTIAL**

Secondary Zone

Topography **1 Level**

1.Level	4.Below St	7.Steep
2.Rolling	5.Low	8.
3.Above St	6.Wet	9.

Utilities **1 All Public**

1.Public	4.Dr Well	7.WELL & SEP
2.Water	5.Oth Prv Wa	8.HoldingTan
3.Sewer	6.Septic	9.P WTR/SEPT

Street **1 Public Paved**

1.PubPaved	4.PrivGrav	7.No Road
2.PrivPavd	5.R/W	8.No Legal
3.PubGravl	6.Long R/W	9.LandLkd

Interior Inspection **0**

CHANGE YR **0**

Sale Data

Sale Date

Price

Sale Type

1.Land	4.MOHOland	7.
2.L & B	5.MOHOw/o	8.
3.Building	6.	9.Distress

Financing

1.Convent	4.Seller	7.
2.FHA/VA	5.Private	8.
3.Assumed	6.Cash	9.Unknown

Validity

1.Valid	4.Split	7.Changes
2.Related	5.Partial	8.Other
3.Distress	6.Exempt	9.ABUTTER

Verified

1.Buyer	4.Agent	7.Family
2.Seller	5.Pub Rec	8.Other
3.Lender	6.MLS	9.

Assessment Record

Year	Land	Buildings	Exempt	Total
2009	20,000	51,550	7,280	64,270
2010	26,400	68,000	8,000	86,400
2011	26,400	68,000	8,300	86,100
2013	26,400	68,000	8,500	85,900
2015	26,400	68,000	8,700	85,700
2016	26,800	43,700	15,000	55,500

Land Data

Front Foot	Type	Effective Frontage	Effective Depth	Influence Factor	Influence Code
11.Primary Lot				%	
12.Additional I				%	
13.Additional II				%	
14.Additional III				%	
15.Additional IV				%	
				%	
				%	
Square Foot		**Square Feet**			
16.Primary Lot				%	
17.Additional I				%	
18.Additional II				%	
19.Additional III				%	
20.Additional IV				%	
				%	
				%	
Fract. Acre		**Acreage/Sites**			
21.HOMESITE	21	0.23		100 %	0
22.COMMERCIAL SIT				%	
23.INDUSTRIAL SIT				%	
Acres				%	
27.REAR 1-5				%	
28.REAR 6-10				%	
29.REAR 11-20				%	
30.REAR 21 +				%	
34.Farmland SW					
35.Farmland MW					

Total Acreage 0.23

Influence Codes

1.VACANCY
2.Excess Frtg
3.Topography
4.Size/Shape
5.Access
6.Restriction
7.Access/Topo
8.ENV-OPEN SPACE
9.Fract Share
Acres
36.Farmland HW
37.T G Softwood
38.T G Mixed Woo
39.T G Hardwood
40.Gravel Pit
41.RP/Wetland/Was
42.Leased or MH S
43.Condo Site
44.SITE IMPROVEME
46.Waste
47.Common Land
48.PRIME COMM LOT
49.SECONDARY COMM
50.MARGINAL COMM
51.UTILITY ROW
52.TOWER SITE
53.PASTURE

LISBON

Map Lot U04-071 | Account 5739 | Location 3 HEWEY STREET | Card 1 Of 1 | 8-23-2016

Building Style **1 Conventional**		
1.Conv.	5.Garrison	9.DW
2.Ranch	6.Contemp	10.BERM
3.R Ranch	7.Seasonal	11.COMM &
4.Cape	8.Primitiv	12.
Dwelling Units **1**		
Other Units **0**		
Stories **4 One & 1/2 Story**		
1.1	4.1.5	7.3.5
2.2	5.1.75	8.
3.3	6.2.5	9.
Exterior Walls **7 Novelty**		
1.Clapboar	5.T-111	9.Cem.Boar
2.WD.SH.	6.BR/Stone	10.Log
3.Compos.	7.Novelty	11.Other
4.ASB/ASP	8.AL/Vinyl	12.BLOCK
Roof Surface **1 Asphalt Shingles**		
1.Asphalt	4.Composit	7.Metal RS
2.Slate	5.Wood	8.
3.Metal LC	6.Other	9.
SF Masonry Trim **0**		
BUILDING USE **0**		
OPEN-4-CUSTOM **0**		
Year Built **1940**		
Year Remodeled **0**		
Foundation **2 Concrete Block**		
1.Concrete	4.Wood	7.DirtFlr
2.C Block	5.Slab	8.
3.Br/Stone	6.Piers	9.
Basement **4 Full Basement**		
1.1/4 Bmt	4.Full Bmt	7.
2.1/2 Bmt	5.Crawl	8.
3.3/4 Bmt	6.1stFlUnf	9.None
Bsmt Gar # Cars **0**		
Wet Basement **1 Dry Basement**		
1.Dry	4.Dirt/Dry	7.
2.Damp	5.Dirt/Dmp	8.
3.Wet	6.Dirt/Wet	9.

SF Bsmt Living **0**		
Fin Bsmt Grade **0 0**		
Electrical-Amps **0**		
Heat Type **100%** **5 Forced Warm Air**		
1.HWBB	5.FWA	9.No Heat
2.Radiator	6.GravWA	10.RIN/MON
3.RadFloor	7.Electric	11.
4.Steam	8.Fl/Wall	12.
Cool Type **0%** **9 None**		
1.Central	4.W&C Air	7.
2.Evapor	5.	8.
3.H Pump	6.	9.None
Kitchen Style **2 Typical**		
1.Good	4.Obsolete	7.
2.Typical	5.	8.
3.Old Type	6.	9.None
Bath(s) Style **2 Typical Bath(s)**		
1.Good	4.Obsolete	7.
2.Typical	5.	8.
3.Old Type	6.	9.None
# Rooms **4**		
# Bedrooms **2**		
# Full Baths **1**		
# Half Baths **0**		
# Addn Fixtures **0**		
# Fireplaces **0**		

TRIO Software
A Division of Harris Computer Systems

Layout **1 Typical**		
1.Typical	4.(-) BR	7.
2.Inadeq	5.(-) BRs	8.
3.Poor	6.	9.
Attic **9 None**		
1.1/4 Fin	4.Full Fin	7.
2.1/2 Fin	5.Fl/Stair	8.
3.3/4 Fin	6.1/2Fl/St	9.None
Insulation **1 Full**		
1.Full	4.Minimal	7.
2.Heavy	5.Partial	8.
3.Capped	6.	9.None
Unfinished % **0%**		
Grade & Factor **2 Fair 100%**		
1.E Grade	4.B Grade	7.AA
2.D Grade	5.A Grade	8.AAAA Gra
3.C Grade	6.A+	9.Same
SQFT (Footprint) **780**		
Condition **3 Below Average**		
1.Poor	4.Avg	7.V G
2.Fair	5.Avg+	8.Exc
3.Avg-	6.Good	9.Same
Phys. % Good **0%**		
Funct. % Good **100%**		
Functional Code **9 None**		
1.Incomp	4.Small Si	7.Layout
2.Overbuil	5.CDU	8.Other
3.Delap	6.Style	9.None
Econ. % Good **100%**		
Economic Code **None**		
0.None	3.No Power	9.None
1.Location	4.Generate	8.
2.Encroach	5.Misc	9.
Entrance Code **5 Estimated**		
1.Interior	4.Vacant	7.
2.Refusal	5.Estimate	8.
3.Informed	6.	9.
Information Code **5 Estimate**		
1.Owner	4.Agent	7.
2.Relative	5.Estimate	8.
3.Tenant	6.Other	9.

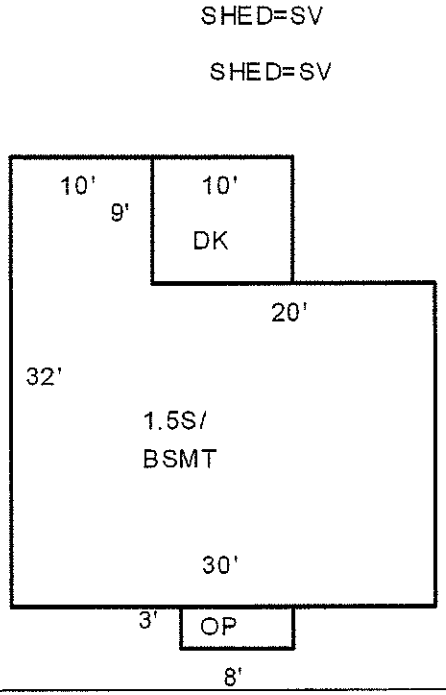

Date Inspected 11-09-2012

Additions, Outbuildings & Improvements

Type	Year	Units	Grade	Cond	Phys.	Funct.	Sound Value
21 Open Frame	0	24	3 100	2	0 %	100 %	
68 Wood Deck	1990	90	0 0	0	0 %	0 %	
24 Frame Shed	0				%	%	400
24 Frame Shed	0				%	%	300
					%	%	
					%	%	
					%	%	
					%	%	
					%	%	
					%	%	

1.ONE STORY FRAM
2.TWO STORY FRAM
3.THREE STORY FR
4.1 & 1/2 STORY
5.1 & 3/4 STORY
6.2 & 1/2 STORY
21.Open Frame Por
22.Encl Frame Por
23.Frame Garage
24.Frame Shed
25.Frame Bay Wind
26.1SFr Overhang
27.Unfin Basement
28.Unfinished Att
29.Finished Attic

Map Lot U04-072 Account 1908 Location 99 MAIN STREET Card 1 Of 1 8-23-2016

DUMAS, ALIETTE L. LIVING TRUST

354 LEWIS HILL ROAD

BOWDOIN ME 04287 7338
B4263P133

Property Data

Neighborhood **25 LISBON FALLS**

Tree Growth Year **0**

TG MGT PLAN DATE **0**

BLDG PERMIT YEAR **0**

Zone/Land Use **1 GENERAL RESIDENTIAL**

Secondary Zone

Topography **1 Level**

1.Level	4.Below St	7.Steep
2.Rolling	5.Low	8.
3.Above St	6.Wet	9.

Utilities **1 All Public**

1.Public	4.Dr Well	7.WELL & SEP
2.Water	5.Oth Prv Wa	8.HoldingTan
3.Sewer	6.Septic	9.P WTR/SEPT

Street **1 Public Paved**

1.PubPaved	4.PrivGrav	7.No Road
2.PrivPavd	5.R/W	8.No Legal
3.PubGravl	6.Long R/W	9.LandLkd

Interior Inspection **0**

CHANGE YR **0**

Sale Data

Sale Date

Price

Sale Type

1.Land	4.MOHOland	7.
2.L & B	5.MOHOw/o	8.
3.Building	6.	9.Distress

Financing

1.Convent	4.Seller	7.
2.FHA/VA	5.Private	8.
3.Assumed	6.Cash	9.Unknown

Validity

1.Valid	4.Split	7.Changes
2.Related	5.Partial	8.Other
3.Distress	6.Exempt	9.ABUTTER

Verified

1.Buyer	4.Agent	7.Family
2.Seller	5.Pub Rec	8.Other
3.Lender	6.MLS	9.

Assessment Record

Year	Land	Buildings	Exempt	Total
2009	20,500	54,890	7,280	68,110
2010	27,100	72,500	8,000	91,600
2011	27,100	72,500	8,300	91,300
2013	27,100	72,500	8,500	91,100
2015	27,100	72,500	8,700	90,900
2016	27,300	82,500	15,000	94,800

Land Data

Front Foot	Type	Effective Frontage	Effective Depth	Influence Factor	Influence Code
11.Primary Lot				%	
12.Additional I				%	
13.Additional II				%	
14.Additional III				%	
15.Additional IV				%	
				%	
				%	

Square Foot	Square Feet	Influence Factor	Influence Code
16.Primary Lot		%	
17.Additional I		%	
18.Additional II		%	
19.Additional III		%	
20.Additional IV		%	
		%	
		%	

Fract. Acre	Acreage/Sites			
21.HOMESITE	21	0.24	100 %	0
22.COMMERCIAL SIT			%	
23.INDUSTRIAL SIT			%	
Acres			%	
27.REAR 1-5			%	
28.REAR 6-10			%	
29.REAR 11-20			%	
30.REAR 21 +			%	
34.Farmland SW				
35.Farmland MW				

Total Acreage 0.24

Influence Codes

1.VACANCY
2.Excess Frtg
3.Topography
4.Size/Shape
5.Access
6.Restriction
7.Access/Topo
8.ENV-OPEN SPACE
9.Fract Share
Acres
36.Farmland HW
37.T G Softwood
38.T G Mixed Woo
39.T G Hardwood
40.Gravel Pit
41.RP/Wetland/Was
42.Leased or MH S
43.Condo Site
44.SITE IMPROVEME
46.Waste
47.Common Land
48.PRIME COMM LOT
49.SECONDARY COMM
50.MARGINAL COMM
51.UTILITY ROW
52.TOWER SITE
53.PASTURE

Inspection Witnessed By:

X Date

No./Date	Description	Date Insp.

Notes:
0100*0105

LISBON

LISBON

Map Lot U04-072 | Account 1908 | Location 99 MAIN STREET | Card 1 Of 1 | 8-23-2016

Building Style **4 Cape Cod**		
1.Conv.	5.Garrison	9.DW
2.Ranch	6.Contemp	10.BERM
3.R Ranch	7.Seasonal	11.COMM &
4.Cape	8.Primitiv	12.
Dwelling Units **1**		
Other Units **0**		
Stories **4 One & 1/2 Story**		
1.1	4.1.5	7.3.5
2.2	5.1.75	8.
3.3	6.2.5	9.
Exterior Walls **8 AL/Vinyl**		
1.Clapboar	5.T-111	9.Cem.Boar
2.WD.SH.	6.BR/Stone	10.Log
3.Compos.	7.Novelty	11.Other
4.ASB/ASP	8.AL/Vinyl	12.BLOCK
Roof Surface **1 Asphalt Shingles**		
1.Asphalt	4.Composit	7.Metal RS
2.Slate	5.Wood	8.
3.Metal LC	6.Other	9.
SF Masonry Trim **0**		
BUILDING USE **0**		
OPEN-4-CUSTOM **0**		
Year Built **1952**		
Year Remodeled **1990**		
Foundation **2 Concrete Block**		
1.Concrete	4.Wood	7.DirtFlr
2.C Block	5.Slab	8.
3.Br/Stone	6.Piers	9.
Basement **4 Full Basement**		
1.1/4 Bmt	4.Full Bmt	7.
2.1/2 Bmt	5.Crawl	8.
3.3/4 Bmt	6.1stFlUnf	9.None
Bsmt Gar # Cars **0**		
Wet Basement **3 Wet Basement**		
1.Dry	4.Dirt/Dry	7.
2.Damp	5.Dirt/Dmp	8.
3.Wet	6.Dirt/Wet	9.

SF Bsmt Living **0**		
Fin Bsmt Grade **0 0**		
Electrical-Amps **0**		
Heat Type **100%** **1 Hot Water BB**		
1.HWBB	5.FWA	9.No Heat
2.Radiator	6.GravWA	10.RIN/MON
3.RadFloor	7.Electric	11.
4.Steam	8.Fl/Wall	12.
Cool Type **0%** **9 None**		
1.Central	4.W&C Air	7.
2.Evapor	5.	8.
3.H Pump	6.	9.None
Kitchen Style **2 Typical**		
1.Good	4.Obsolete	7.
2.Typical	5.	8.
3.Old Type	6.	9.None
Bath(s) Style **2 Typical Bath(s)**		
1.Good	4.Obsolete	7.
2.Typical	5.	8.
3.Old Type	6.	9.None
# Rooms **7**		
# Bedrooms **4**		
# Full Baths **1**		
# Half Baths **0**		
# Addn Fixtures **0**		
# Fireplaces **1**		

TRIO Software
A Division of Harris Computer Systems

Layout **1 Typical**		
1.Typical	4.(-) BR	7.
2.Inadeq	5.(-) BRs	8.
3.Poor	6.	9.
Attic **9 None**		
1.1/4 Fin	4.Full Fin	7.
2.1/2 Fin	5.Fl/Stair	8.
3.3/4 Fin	6.1/2Fl/St	9.None
Insulation **1 Full**		
1.Full	4.Minimal	7.
2.Heavy	5.Partial	8.
3.Capped	6.	9.None
Unfinished % **0%**		
Grade & Factor **3 Average 100%**		
1.E Grade	4.B Grade	7.AA
2.D Grade	5.A Grade	8.AAAA Gra
3.C Grade	6.A+	9.Same
SQFT (Footprint) **850**		
Condition **4 Average**		
1.Poor	4.Avg	7.V G
2.Fair	5.Avg+	8.Exc
3.Avg-	6.Good	9.Same
Phys. % Good **0%**		
Funct. % Good **100%**		
Functional Code **9 None**		
1.Incomp	4.Small Si	7.Layout
2.Overbuil	5.CDU	8.Other
3.Delap	6.Style	9.None
Econ. % Good **100%**		
Economic Code **None**		
0.None	3.No Power	9.None
1.Location	4.Generate	8.
2.Encroach	5.Misc	9.
Entrance Code **1 Interior Inspect**		
1.Interior	4.Vacant	7.
2.Refusal	5.Estimate	8.
3.Informed	6.	9.
Information Code **1 Owner**		
1.Owner	4.Agent	7.
2.Relative	5.Estimate	8.
3.Tenant	6.Other	9.

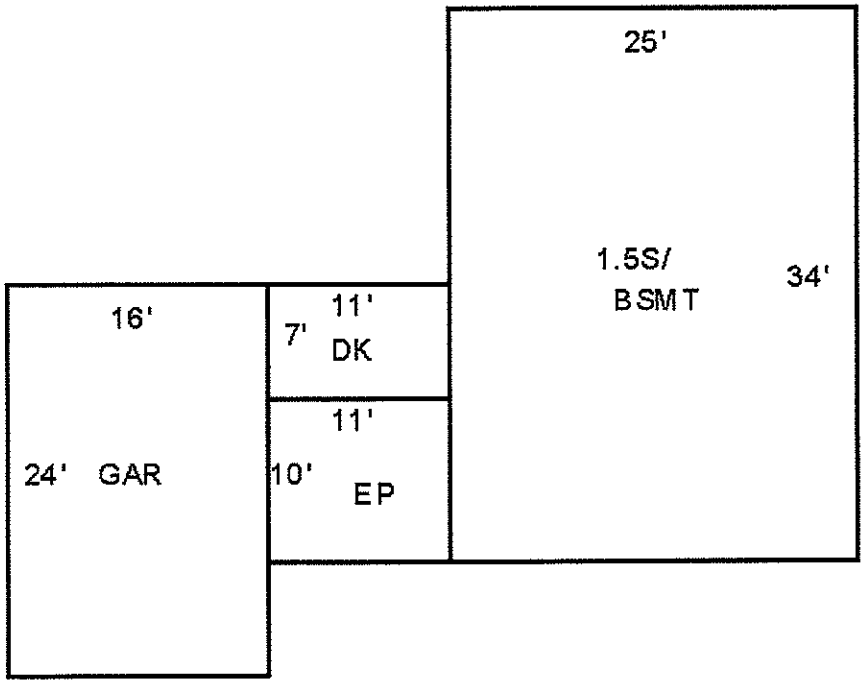

Date Inspected 11-09-2012

Additions, Outbuildings & Improvements

Type	Year	Units	Grade	Cond	Phys.	Funct.	Sound Value
22 Encl Frame Porch	1956	110	3 100	5	0 %	100 %	
68 Wood Deck	1990	77	2 100	4	0 %	100 %	
23 Frame Garage	1960	384	3 100	5	0 %	100 %	
					%	%	
					%	%	
					%	%	
					%	%	
					%	%	
					%	%	
					%	%	

1.ONE STORY FRAM
2.TWO STORY FRAM
3.THREE STORY FR
4.1 & 1/2 STORY
5.1 & 3/4 STORY
6.2 & 1/2 STORY
21.Open Frame Por
22.Encl Frame Por
23.Frame Garage
24.Frame Shed
25.Frame Bay Wind
26.1SFr Overhang
27.Unfin Basement
28.Unfinished Att
29.Finished Attic

Map Lot U04-073 | Account 5864 | Location 97 MAIN STREET | Card 1 Of 1 | 8-23-2016

SMITH, BRADFORD R. &
NANCY
97 MAIN ST

LISBON FALLS ME 04252
B1082P733

Property Data

Neighborhood **25 LISBON FALLS**

Tree Growth Year **0**

TG MGT PLAN DATE **0**

BLDG PERMIT YEAR **0**

Zone/Land Use **1 GENERAL RESIDENTIAL**

Secondary Zone

Topography **1 Level**

1.Level	4.Below St	7.Steep
2.Rolling	5.Low	8.
3.Above St	6.Wet	9.

Utilities **1 All Public**

1.Public	4.Dr Well	7.WELL & SEP
2.Water	5.Oth Prv Wa	8.HoldingTan
3.Sewer	6.Septic	9.P WTR/SEPT

Street **1 Public Paved**

1.PubPaved	4.PrivGrav	7.No Road
2.PrivPavd	5.R/W	8.No Legal
3.PubGravl	6.Long R/W	9.LandLkd

Interior Inspection **0**

CHANGE YR **0**

Sale Data

Sale Date

Price

Sale Type

1.Land	4.MOHOland	7.
2.L & B	5.MOHOw/o	8.
3.Building	6.	9.Distress

Financing

1.Convent	4.Seller	7.
2.FHA/VA	5.Private	8.
3.Assumed	6.Cash	9.Unknown

Validity

1.Valid	4.Split	7.Changes
2.Related	5.Partial	8.Other
3.Distress	6.Exempt	9.ABUTTER

Verified

1.Buyer	4.Agent	7.Family
2.Seller	5.Pub Rec	8.Other
3.Lender	6.MLS	9.

Assessment Record

Year	Land	Buildings	Exempt	Total
2009	28,280	70,420	7,280	91,420
2010	37,300	93,000	8,000	122,300
2011	37,300	93,000	8,300	122,000
2013	37,300	93,000	8,500	121,800
2015	37,300	93,000	8,700	121,600
2016	29,700	128,100	15,000	142,800

Land Data

Front Foot	Type	Effective Frontage	Effective Depth	Influence Factor	Influence Code
11.Primary Lot				%	
12.Additional I				%	
13.Additional II				%	
14.Additional III				%	
15.Additional IV				%	
				%	
				%	
Square Foot		**Square Feet**			
16.Primary Lot				%	
17.Additional I				%	
18.Additional II				%	
19.Additional III				%	
20.Additional IV				%	
				%	
				%	
Fract. Acre		**Acreage/Sites**			
21.HOMESITE	21	0.46		100 %	0
22.COMMERCIAL SIT				%	
23.INDUSTRIAL SIT				%	
Acres				%	
27.REAR 1-5				%	
28.REAR 6-10				%	
29.REAR 11-20				%	
30.REAR 21 +				%	
34.Farmland SW					
35.Farmland MW					

Total Acreage 0.46

Influence Codes

1.VACANCY
2.Excess Frtg
3.Topography
4.Size/Shape
5.Access
6.Restriction
7.Access/Topo
8.ENV-OPEN SPACE
9.Fract Share
Acres
36.Farmland HW
37.T G Softwood
38.T G Mixed Woo
39.T G Hardwood
40.Gravel Pit
41.RP/Wetland/Was
42.Leased or MH S
43.Condo Site
44.SITE IMPROVEME
46.Waste
47.Common Land
48.PRIME COMM LOT
49.SECONDARY COMM
50.MARGINAL COMM
51.UTILITY ROW
52.TOWER SITE
53.PASTURE

Inspection Witnessed By:

X Date

No./Date	Description	Date Insp.

Notes:
0100*0200

LISBON

LISBON

Map Lot U04-073 | Account 5864 | Location 97 MAIN STREET | Card 1 Of 1 | 8-23-2016

Building Style	**1 Conventional**	
1.Conv.	5.Garrison	9.DW
2.Ranch	6.Contemp	10.BERM
3.R Ranch	7.Seasonal	11.COMM &
4.Cape	8.Primitiv	12.
Dwelling Units	**1**	
Other Units	**0**	
Stories	**4 One & 1/2 Story**	
1.1	4.1.5	7.3.5
2.2	5.1.75	8.
3.3	6.2.5	9.
Exterior Walls	**8 AL/Vinyl**	
1.Clapboar	5.T-111	9.Cem.Boar
2.WD.SH.	6.BR/Stone	10.Log
3.Compos.	7.Novelty	11.Other
4.ASB/ASP	8.AL/Vinyl	12.BLOCK
Roof Surface	**7 Metal RS**	
1.Asphalt	4.Composit	7.Metal RS
2.Slate	5.Wood	8.
3.Metal LC	6.Other	9.
SF Masonry Trim	**0**	
BUILDING USE	**0**	
OPEN-4-CUSTOM	**0**	
Year Built	**1960**	
Year Remodeled	**0**	
Foundation	**3 Brick &/or Stone**	
1.Concrete	4.Wood	7.DirtFlr
2.C Block	5.Slab	8.
3.Br/Stone	6.Piers	9.
Basement	**4 Full Basement**	
1.1/4 Bmt	4.Full Bmt	7.
2.1/2 Bmt	5.Crawl	8.
3.3/4 Bmt	6.1stFlUnf	9.None
Bsmt Gar # Cars	**0**	
Wet Basement	**1 Dry Basement**	
1.Dry	4.Dirt/Dry	7.
2.Damp	5.Dirt/Dmp	8.
3.Wet	6.Dirt/Wet	9.

SF Bsmt Living	**0**	
Fin Bsmt Grade	**0 0**	
Electrical-Amps	**1**	
Heat Type	**100% 1 Hot Water BB**	
1.HWBB	5.FWA	9.No Heat
2.Radiator	6.GravWA	10.RIN/MON
3.RadFloor	7.Electric	11.
4.Steam	8.Fl/Wall	12.
Cool Type	**0% 9 None**	
1.Central	4.W&C Air	7.
2.Evapor	5.	8.
3.H Pump	6.	9.None
Kitchen Style	**1 Good**	
1.Good	4.Obsolete	7.
2.Typical	5.	8.
3.Old Type	6.	9.None
Bath(s) Style	**1 Good**	
1.Good	4.Obsolete	7.
2.Typical	5.	8.
3.Old Type	6.	9.None
# Rooms	**7**	
# Bedrooms	**3**	
# Full Baths	**2**	
# Half Baths	**0**	
# Addn Fixtures	**0**	
# Fireplaces	**0**	

TRIO Software
A Division of Harris Computer Systems

Layout	**1 Typical**	
1.Typical	4.(-) BR	7.
2.Inadeq	5.(-) BRs	8.
3.Poor	6.	9.
Attic	**9 None**	
1.1/4 Fin	4.Full Fin	7.
2.1/2 Fin	5.Fl/Stair	8.
3.3/4 Fin	6.1/2Fl/St	9.None
Insulation	**1 Full**	
1.Full	4.Minimal	7.
2.Heavy	5.Partial	8.
3.Capped	6.	9.None
Unfinished %	**0%**	
Grade & Factor	**3 Average 110%**	
1.E Grade	4.B Grade	7.AA
2.D Grade	5.A Grade	8.AAAA Gra
3.C Grade	6.A+	9.Same
SQFT (Footprint)	**896**	
Condition	**5 Above Average**	
1.Poor	4.Avg	7.V G
2.Fair	5.Avg+	8.Exc
3.Avg-	6.Good	9.Same
Phys. % Good	**0%**	
Funct. % Good	**100%**	
Functional Code	**9 None**	
1.Incomp	4.Small Si	7.Layout
2.Overbuil	5.CDU	8.Other
3.Delap	6.Style	9.None
Econ. % Good	**100%**	
Economic Code	**None**	
0.None	3.No Power	9.None
1.Location	4.Generate	8.
2.Encroach	5.Misc	9.
Entrance Code	**5 Estimated**	
1.Interior	4.Vacant	7.
2.Refusal	5.Estimate	8.
3.Informed	6.	9.
Information Code	**5 Estimate**	
1.Owner	4.Agent	7.
2.Relative	5.Estimate	8.
3.Tenant	6.Other	9.

GAR 24X24=576 POOL=SV

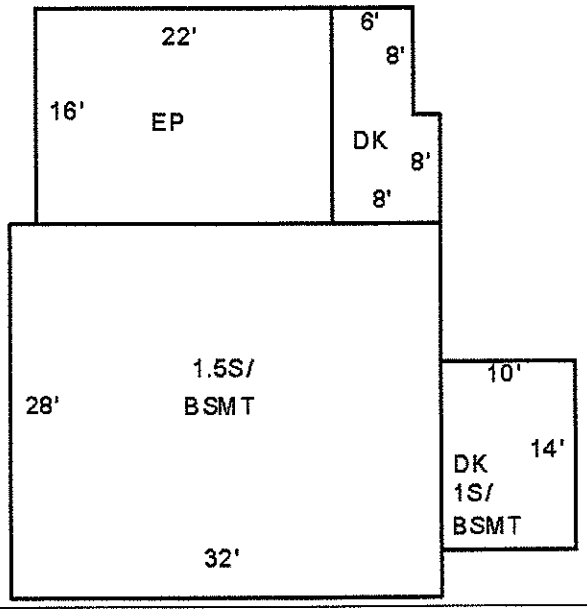

Date Inspected 12-06-2012

Additions, Outbuildings & Improvements

Type	Year	Units	Grade	Cond	Phys.	Funct.	Sound Value
11 1	0	140	0 0	0	0 %	0 %	
68 Wood Deck	0	140	0 0	0	0 %	0 %	
68 Wood Deck	2004	112	3 100	4	0 %	100 %	
22 Encl Frame Porch	1997	352	4 100	5	0 %	100 %	
23 Frame Garage	1972	576	2 100	4	0 %	100 %	
63 Swimming Pool	0				%	%	1,000
					%	%	
					%	%	
					%	%	
					%	%	

1.ONE STORY FRAM
2.TWO STORY FRAM
3.THREE STORY FR
4.1 & 1/2 STORY
5.1 & 3/4 STORY
6.2 & 1/2 STORY
21.Open Frame Por
22.Encl Frame Por
23.Frame Garage
24.Frame Shed
25.Frame Bay Wind
26.1SFr Overhang
27.Unfin Basement
28.Unfinished Att
29.Finished Attic

Map Lot U04-074 Account 1893 Location 8 BIBBER STREET Card 1 Of 1 8-23-2016

DUCHARME, TRAVIS J.

8 BIBBER ST

LISBON FALLS ME 04252
B4349P65

Property Data

Neighborhood **25 LISBON FALLS**

Tree Growth Year **0**

TG MGT PLAN DATE **0**

BLDG PERMIT YEAR **0**

Zone/Land Use **1 GENERAL RESIDENTIAL**

Secondary Zone

Topography **1 Level**

1.Level	4.Below St	7.Steep
2.Rolling	5.Low	8.
3.Above St	6.Wet	9.

Utilities **1 All Public**

1.Public	4.Dr Well	7.WELL & SEP
2.Water	5.Oth Prv Wa	8.HoldingTan
3.Sewer	6.Septic	9.P WTR/SEPT

Street **1 Public Paved**

1.PubPaved	4.PrivGrav	7.No Road
2.PrivPavd	5.R/W	8.No Legal
3.PubGravl	6.Long R/W	9.LandLkd

Interior Inspection **0**

CHANGE YR **0**

Sale Data

Sale Date

Price

Sale Type

1.Land	4.MOHOland	7.
2.L & B	5.MOHOw/o	8.
3.Building	6.	9.Distress

Financing

1.Convent	4.Seller	7.
2.FHA/VA	5.Private	8.
3.Assumed	6.Cash	9.Unknown

Validity

1.Valid	4.Split	7.Changes
2.Related	5.Partial	8.Other
3.Distress	6.Exempt	9.ABUTTER

Verified

1.Buyer	4.Agent	7.Family
2.Seller	5.Pub Rec	8.Other
3.Lender	6.MLS	9.

Assessment Record

Year	Land	Buildings	Exempt	Total
2009	20,000	40,630	0	60,630
2010	26,400	53,600	0	80,000
2011	26,400	53,600	8,300	71,700
2013	26,400	53,600	8,500	71,500
2015	26,400	53,600	8,700	71,300
2016	26,800	86,200	15,000	98,000

Land Data

	Type	Effective Frontage	Effective Depth	Influence Factor	Influence Code
Front Foot					
11.Primary Lot				%	
12.Additional I				%	
13.Additional II				%	
14.Additional III				%	
15.Additional IV				%	
				%	
				%	
Square Foot		**Square Feet**			
16.Primary Lot				%	
17.Additional I				%	
18.Additional II				%	
19.Additional III				%	
20.Additional IV				%	
				%	
				%	
				%	
Fract. Acre		**Acreage/Sites**			
21.HOMESITE	21	0.23		100 %	0
22.COMMERCIAL SIT				%	
23.INDUSTRIAL SIT				%	
Acres				%	
27.REAR 1-5				%	
28.REAR 6-10				%	
29.REAR 11-20				%	
30.REAR 21 +				%	
34.Farmland SW				%	
35.Farmland MW				%	

Total Acreage 0.23

Influence Codes

1.VACANCY
2.Excess Frtg
3.Topography
4.Size/Shape
5.Access
6.Restriction
7.Access/Topo
8.ENV-OPEN SPACE
9.Fract Share
Acres
36.Farmland HW
37.T G Softwood
38.T G Mixed Woo
39.T G Hardwood
40.Gravel Pit
41.RP/Wetland/Was
42.Leased or MH S
43.Condo Site
44.SITE IMPROVEME
46.Waste
47.Common Land
48.PRIME COMM LOT
49.SECONDARY COMM
50.MARGINAL COMM
51.UTILITY ROW
52.TOWER SITE
53.PASTURE

Inspection Witnessed By:

X Date

No./Date	Description	Date Insp.

Notes:
0100*0100

LISBON

LISBON

Map Lot U04-074 | Account 1893 | Location 8 BIBBER STREET | Card 1 Of 1 | 8-23-2016

Building Style	**1 Conventional**	
1.Conv.	5.Garrison	9.DW
2.Ranch	6.Contemp	10.BERM
3.R Ranch	7.Seasonal	11.COMM &
4.Cape	8.Primitiv	12.
Dwelling Units	**1**	
Other Units	**0**	
Stories	**1 One Story**	
1.1	4.1.5	7.3.5
2.2	5.1.75	8.
3.3	6.2.5	9.
Exterior Walls	**8 AL/Vinyl**	
1.Clapboar	5.T-111	9.Cem.Boar
2.WD.SH.	6.BR/Stone	10.Log
3.Compos.	7.Novelty	11.Other
4.ASB/ASP	8.AL/Vinyl	12.BLOCK
Roof Surface	**1 Asphalt Shingles**	
1.Asphalt	4.Composit	7.Metal RS
2.Slate	5.Wood	8.
3.Metal LC	6.Other	9.
SF Masonry Trim	**0**	
BUILDING USE	**0**	
OPEN-4-CUSTOM	**0**	
Year Built	**1960**	
Year Remodeled	**1999**	
Foundation	**2 Concrete Block**	
1.Concrete	4.Wood	7.DirtFlr
2.C Block	5.Slab	8.
3.Br/Stone	6.Piers	9.
Basement	**4 Full Basement**	
1.1/4 Bmt	4.Full Bmt	7.
2.1/2 Bmt	5.Crawl	8.
3.3/4 Bmt	6.1stFlUnf	9.None
Bsmt Gar # Cars	**0**	
Wet Basement	**1 Dry Basement**	
1.Dry	4.Dirt/Dry	7.
2.Damp	5.Dirt/Dmp	8.
3.Wet	6.Dirt/Wet	9.

SF Bsmt Living	**0**	
Fin Bsmt Grade	**0 0**	
Electrical-Amps	**0**	
Heat Type	**100%**	**1 Hot Water BB**
1.HWBB	5.FWA	9.No Heat
2.Radiator	6.GravWA	10.RIN/MON
3.RadFloor	7.Electric	11.
4.Steam	8.Fl/Wall	12.
Cool Type	**0%**	**9 None**
1.Central	4.W&C Air	7.
2.Evapor	5.	8.
3.H Pump	6.	9.None
Kitchen Style	**2 Typical**	
1.Good	4.Obsolete	7.
2.Typical	5.	8.
3.Old Type	6.	9.None
Bath(s) Style	**2 Typical Bath(s)**	
1.Good	4.Obsolete	7.
2.Typical	5.	8.
3.Old Type	6.	9.None
# Rooms	**6**	
# Bedrooms	**3**	
# Full Baths	**2**	
# Half Baths	**0**	
# Addn Fixtures	**0**	
# Fireplaces	**0**	

TRIO Software
A Division of Harris Computer Systems

Layout	**1 Typical**	
1.Typical	4.(-) BR	7.
2.Inadeq	5.(-) BRs	8.
3.Poor	6.	9.
Attic	**9 None**	
1.1/4 Fin	4.Full Fin	7.
2.1/2 Fin	5.Fl/Stair	8.
3.3/4 Fin	6.1/2Fl/St	9.None
Insulation	**1 Full**	
1.Full	4.Minimal	7.
2.Heavy	5.Partial	8.
3.Capped	6.	9.None
Unfinished %	**0%**	
Grade & Factor	**3 Average 100%**	
1.E Grade	4.B Grade	7.AA
2.D Grade	5.A Grade	8.AAAA Gra
3.C Grade	6.A+	9.Same
SQFT (Footprint)	**918**	
Condition	**4 Average**	
1.Poor	4.Avg	7.V G
2.Fair	5.Avg+	8.Exc
3.Avg-	6.Good	9.Same
Phys. % Good	**0%**	
Funct. % Good	**100%**	
Functional Code	**9 None**	
1.Incomp	4.Small Sl	7.Layout
2.Overbuil	5.CDU	8.Other
3.Delap	6.Style	9.None
Econ. % Good	**100%**	
Economic Code	**None**	
0.None	3.No Power	9.None
1.Location	4.Generate	8.
2.Encroach	5.Misc	9.
Entrance Code	**5 Estimated**	
1.Interior	4.Vacant	7.
2.Refusal	5.Estimate	8.
3.Informed	6.	9.
Information Code	**5 Estimate**	
1.Owner	4.Agent	7.
2.Relative	5.Estimate	8.
3.Tenant	6.Other	9.

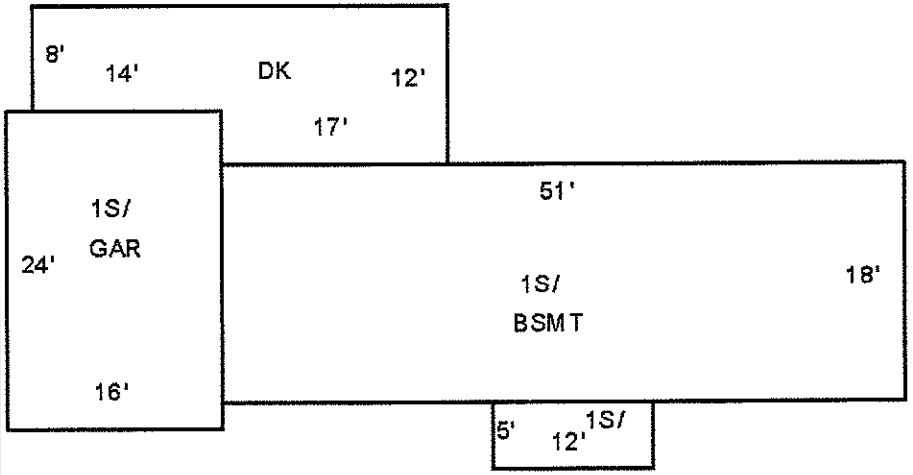

Date Inspected 12-03-2012

Additions, Outbuildings & Improvements

Type	Year	Units	Grade	Cond	Phys.	Funct.	Sound Value
1 ONE STORY	1970	60	0 0	0	0 %	0 %	
68 Wood Deck	2008	316	0 0	0	0 %	0 %	
91 1S AD/GAR.....	2000	384	0 0	0	0 %	0 %	
					%	%	
					%	%	
					%	%	
					%	%	
					%	%	
					%	%	
					%	%	

1.ONE STORY FRAM
2.TWO STORY FRAM
3.THREE STORY FR
4.1 & 1/2 STORY
5.1 & 3/4 STORY
6.2 & 1/2 STORY
21.Open Frame Por
22.Encl Frame Por
23.Frame Garage
24.Frame Shed
25.Frame Bay Wind
26.1SFr Overhang
27.Unfin Basement
28.Unfinished Att
29.Finished Attic

Map Lot U04-075 Account 1603 Location 10 BIBBER STREET Card 1 Of 1 8-23-2016

DANSE, JAMES D.

10 BIBBER ST

LISBON FALLS ME 04252
B8451P324

Previous Owner
DANSE, VIRGINIA
10 BIBBER ST

LISBON FALLS ME 04252
Sale Date: 7-24-2012

Inspection Witnessed By:

X Date

No./Date	Description	Date Insp.

Notes:
0100*0100

LISBON

Property Data

Neighborhood	25 LISBON FALLS
Tree Growth Year	0
TG MGT PLAN DATE	0
BLDG PERMIT YEAR	0
Zone/Land Use	1 GENERAL RESIDENTIAL
Secondary Zone	
Topography	1 Level

1.Level	4.Below St	7.Steep
2.Rolling	5.Low	8.
3.Above St	6.Wet	9.

Utilities 1 All Public

1.Public	4.Dr Well	7.WELL & SEP
2.Water	5.Oth Prv Wa	8.HoldingTan
3.Sewer	6.Septic	9.P WTR/SEPT

Street 1 Public Paved

1.PubPaved	4.PrivGrav	7.No Road
2.PrivPavd	5.R/W	8.No Legal
3.PubGravl	6.Long R/W	9.LandLkd

Interior Inspection	0
CHANGE YR	0

Sale Data

Sale Date	7-24-2012
Price	80,000

Sale Type 2 Land & Buildings

1.Land	4.MOHOland	7.
2.L & B	5.MOHOw/o	8.
3.Building	6.	9.Distress

Financing 9 Unknown

1.Convent	4.Seller	7.
2.FHA/VA	5.Private	8.
3.Assumed	6.Cash	9.Unknown

Validity 2 Related Parties

1.Valid	4.Split	7.Changes
2.Related	5.Partial	8.Other
3.Distress	6.Exempt	9.ABUTTER

Verified 5 Public Record

1.Buyer	4.Agent	7.Family
2.Seller	5.Pub Rec	8.Other
3.Lender	6.MLS	9.

Assessment Record

Year	Land	Buildings	Exempt	Total
2009	20,000	51,760	7,280	64,480
2010	26,400	68,300	8,000	86,700
2011	26,400	68,300	8,300	86,400
2013	26,400	68,300	0	94,700
2015	26,400	68,300	8,700	86,000
2016	26,800	73,200	15,000	85,000

Land Data

Front Foot	Type	Effective Frontage	Effective Depth	Influence Factor	Influence Code
11.Primary Lot				%	
12.Additional I				%	
13.Additional II				%	
14.Additional III				%	
15.Additional IV				%	
				%	
				%	
Square Foot		**Square Feet**			
16.Primary Lot				%	
17.Additional I				%	
18.Additional II				%	
19.Additional III				%	
20.Additional IV				%	
				%	
				%	
Fract. Acre		**Acreage/Sites**			
21.HOMESITE	21	0.23		100 %	0
22.COMMERCIAL SIT				%	
23.INDUSTRIAL SIT				%	
Acres				%	
27.REAR 1-5				%	
28.REAR 6-10				%	
29.REAR 11-20				%	
30.REAR 21 +				%	
34.Farmland SW					
35.Farmland MW					

Total Acreage 0.23

Influence Codes

1.VACANCY
2.Excess Frtg
3.Topography
4.Size/Shape
5.Access
6.Restriction
7.Access/Topo
8.ENV-OPEN SPACE
9.Fract Share
Acres
36.Farmland HW
37.T G Softwood
38.T G Mixed Woo
39.T G Hardwood
40.Gravel Pit
41.RP/Wetland/Was
42.Leased or MH S
43.Condo Site
44.SITE IMPROVEME
46.Waste
47.Common Land
48.PRIME COMM LOT
49.SECONDARY COMM
50.MARGINAL COMM
51.UTILITY ROW
52.TOWER SITE
53.PASTURE

LISBON

Map Lot U04-075 | Account 1603 | Location 10 BIBBER STREET | Card 1 Of 1 | 8-23-2016

Building Style **1 Conventional**		
1.Conv.	5.Garrison	9.DW
2.Ranch	6.Contemp	10.BERM
3.R Ranch	7.Seasonal	11.COMM &
4.Cape	8.Primitiv	12.
Dwelling Units **1**		
Other Units **0**		
Stories **1 One Story**		
1.1	4.1.5	7.3.5
2.2	5.1.75	8.
3.3	6.2.5	9.
Exterior Walls **8 AL/Vinyl**		
1.Clapboar	5.T-111	9.Cem.Boar
2.WD.SH.	6.BR/Stone	10.Log
3.Compos.	7.Novelty	11.Other
4.ASB/ASP	8.AL/Vinyl	12.BLOCK
Roof Surface **1 Asphalt Shingles**		
1.Asphalt	4.Composit	7.Metal RS
2.Slate	5.Wood	8.
3.Metal LC	6.Other	9.
SF Masonry Trim **0**		
BUILDING USE **0**		
OPEN-4-CUSTOM **0**		
Year Built **1952**		
Year Remodeled **0**		
Foundation **1 Concrete**		
1.Concrete	4.Wood	7.DirtFlr
2.C Block	5.Slab	8.
3.Br/Stone	6.Piers	9.
Basement **4 Full Basement**		
1.1/4 Bmt	4.Full Bmt	7.
2.1/2 Bmt	5.Crawl	8.
3.3/4 Bmt	6.1stFlUnf	9.None
Bsmt Gar # Cars **0**		
Wet Basement **1 Dry Basement**		
1.Dry	4.Dirt/Dry	7.
2.Damp	5.Dirt/Dmp	8.
3.Wet	6.Dirt/Wet	9.

SF Bsmt Living **0**		
Fin Bsmt Grade **0 0**		
Electrical-Amps **0**		
Heat Type **100%** **5 Forced Warm Air**		
1.HWBB	5.FWA	9.No Heat
2.Radiator	6.GravWA	10.RIN/MON
3.RadFloor	7.Electric	11.
4.Steam	8.Fl/Wall	12.
Cool Type **0%** **9 None**		
1.Central	4.W&C Air	7.
2.Evapor	5.	8.
3.H Pump	6.	9.None
Kitchen Style **2 Typical**		
1.Good	4.Obsolete	7.
2.Typical	5.	8.
3.Old Type	6.	9.None
Bath(s) Style **2 Typical Bath(s)**		
1.Good	4.Obsolete	7.
2.Typical	5.	8.
3.Old Type	6.	9.None
# Rooms **6**		
# Bedrooms **3**		
# Full Baths **1**		
# Half Baths **1**		
# Addn Fixtures **0**		
# Fireplaces **0**		

TRIO Software
A Division of Harris Computer Systems

Layout **1 Typical**		
1.Typical	4.(-) BR	7.
2.Inadeq	5.(-) BRs	8.
3.Poor	6.	9.
Attic **9 None**		
1.1/4 Fin	4.Full Fin	7.
2.1/2 Fin	5.Fl/Stair	8.
3.3/4 Fin	6.1/2Fl/St	9.None
Insulation **1 Full**		
1.Full	4.Minimal	7.
2.Heavy	5.Partial	8.
3.Capped	6.	9.None
Unfinished % **0%**		
Grade & Factor **3 Average 100%**		
1.E Grade	4.B Grade	7.AA
2.D Grade	5.A Grade	8.AAAA Gra
3.C Grade	6.A+	9.Same
SQFT (Footprint) **1068**		
Condition **4 Average**		
1.Poor	4.Avg	7.V G
2.Fair	5.Avg+	8.Exc
3.Avg-	6.Good	9.Same
Phys. % Good **0%**		
Funct. % Good **100%**		
Functional Code **9 None**		
1.Incomp	4.Small Sl	7.Layout
2.Overbuil	5.CDU	8.Other
3.Delap	6.Style	9.None
Econ. % Good **100%**		
Economic Code **None**		
0.None	3.No Power	9.None
1.Location	4.Generate	8.
2.Encroach	5.Misc	9.
Entrance Code **3 Information Only**		
1.Interior	4.Vacant	7.
2.Refusal	5.Estimate	8.
3.Informed	6.	9.
Information Code **1 Owner**		
1.Owner	4.Agent	7.
2.Relative	5.Estimate	8.
3.Tenant	6.Other	9.

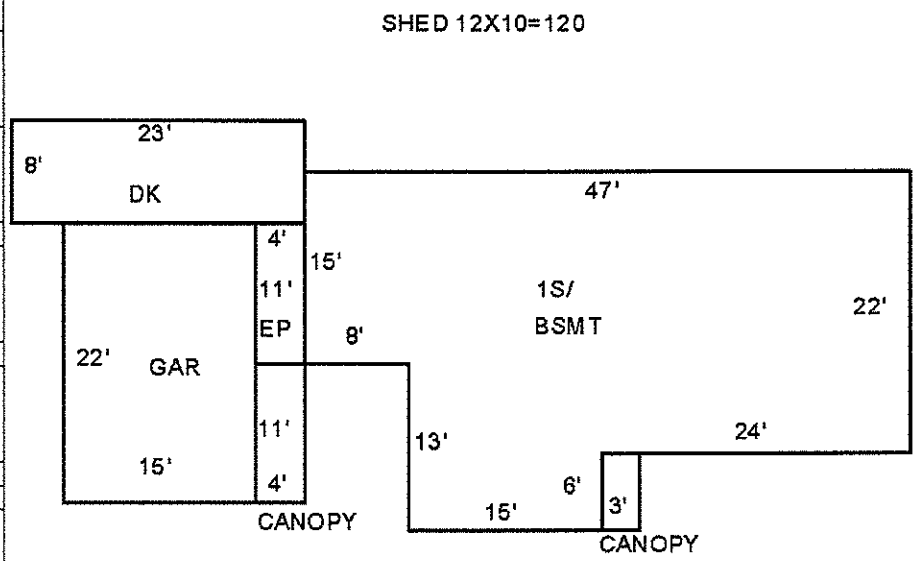

Date Inspected 12-03-2012

Additions, Outbuildings & Improvements

Type	Year	Units	Grade	Cond	Phys.	Funct.	Sound Value
61 Canopy	0	18	0 0	0	0 %	0 %	
22 Encl Frame Porch	0	44	0 0	0	0 %	0 %	
61 Canopy	0	44	0 0	0	0 %	0 %	
68 Wood Deck	1980	184	2 110	4	0 %	100 %	
23 Frame Garage	0	330	0 0	0	0 %	0 %	
24 Frame Shed	1980	120	3 100	4	0 %	100 %	
					%	%	
					%	%	
					%	%	
					%	%	

1.ONE STORY FRAM
2.TWO STORY FRAM
3.THREE STORY FR
4.1 & 1/2 STORY
5.1 & 3/4 STORY
6.2 & 1/2 STORY
21.Open Frame Por
22.Encl Frame Por
23.Frame Garage
24.Frame Shed
25.Frame Bay Wind
26.1SFr Overhang
27.Unfin Basement
28.Unfinished Att
29.Finished Attic

Map Lot U04-076 Account 5494 Location 16 BIBBER STREET Card 1 Of 1 8-23-2016

ROBERTS, PEARL S.

16 BIBBER ST

LISBON FALLS ME 04252
B1098P217

Property Data

Neighborhood **25 LISBON FALLS**

Tree Growth Year **0**

TG MGT PLAN DATE **0**

BLDG PERMIT YEAR **0**

Zone/Land Use **1 GENERAL RESIDENTIAL**

Secondary Zone

Topography **1 Level**

1.Level	4.Below St	7.Steep
2.Rolling	5.Low	8.
3.Above St	6.Wet	9.

Utilities **1 All Public**

1.Public	4.Dr Well	7.WELL & SEP
2.Water	5.Oth Prv Wa	8.HoldingTan
3.Sewer	6.Septic	9.P WTR/SEPT

Street **1 Public Paved**

1.PubPaved	4.PrivGrav	7.No Road
2.PrivPavd	5.R/W	8.No Legal
3.PubGravl	6.Long R/W	9.LandLkd

Interior Inspection **0**

CHANGE YR **0**

Sale Data

Sale Date

Price

Sale Type

1.Land	4.MOHOland	7.
2.L & B	5.MOHOw/o	8.
3.Building	6.	9.Distress

Financing

1.Convent	4.Seller	7.
2.FHA/VA	5.Private	8.
3.Assumed	6.Cash	9.Unknown

Validity

1.Valid	4.Split	7.Changes
2.Related	5.Partial	8.Other
3.Distress	6.Exempt	9.ABUTTER

Verified

1.Buyer	4.Agent	7.Family
2.Seller	5.Pub Rec	8.Other
3.Lender	6.MLS	9.

Assessment Record

Year	Land	Buildings	Exempt	Total
2009	34,640	49,090	10,640	73,090
2010	45,700	64,800	12,800	97,700
2011	45,700	64,800	13,280	97,220
2013	45,700	64,800	13,600	96,900
2015	45,700	64,800	13,920	96,580
2016	30,900	81,400	21,000	91,300

Land Data

Front Foot	Type	Effective Frontage	Effective Depth	Influence Factor	Influence Code
11.Primary Lot				%	
12.Additional I				%	
13.Additional II				%	
14.Additional III				%	
15.Additional IV				%	
				%	
				%	

Square Foot	Square Feet	Influence Factor	Influence Code
16.Primary Lot		%	
17.Additional I		%	
18.Additional II		%	
19.Additional III		%	
20.Additional IV		%	
		%	
		%	

Fract. Acre	Acreage/Sites			
21.HOMESITE	21	0.69	100 %	0
22.COMMERCIAL SIT			%	
23.INDUSTRIAL SIT			%	
Acres			%	
27.REAR 1-5			%	
28.REAR 6-10			%	
29.REAR 11-20			%	
30.REAR 21 +			%	
34.Farmland SW				
35.Farmland MW				

Total Acreage 0.69

Influence Codes

1.VACANCY
2.Excess Frtg
3.Topography
4.Size/Shape
5.Access
6.Restriction
7.Access/Topo
8.ENV-OPEN SPACE
9.Fract Share
Acres
36.Farmland HW
37.T G Softwood
38.T G Mixed Woo
39.T G Hardwood
40.Gravel Pit
41.RP/Wetland/Was
42.Leased or MH S
43.Condo Site
44.SITE IMPROVEME
46.Waste
47.Common Land
48.PRIME COMM LOT
49.SECONDARY COMM
50.MARGINAL COMM
51.UTILITY ROW
52.TOWER SITE
53.PASTURE

Inspection Witnessed By:

X Date

No./Date	Description	Date Insp.

Notes:
0150-0200

LISBON

LISBON

Map Lot U04-076 | Account 5494 | Location 16 BIBBER STREET | Card 1 Of 1 | 8-23-2016

Building Style	**4 Cape Cod**	
1.Conv.	5.Garrison	9.DW
2.Ranch	6.Contemp	10.BERM
3.R Ranch	7.Seasonal	11.COMM &
4.Cape	8.Primitiv	12.
Dwelling Units	**1**	
Other Units	**0**	
Stories	**1 One Story**	
1.1	4.1.5	7.3.5
2.2	5.1.75	8.
3.3	6.2.5	9.
Exterior Walls	**8 AL/Vinyl**	
1.Clapboar	5.T-111	9.Cem.Boar
2.WD.SH.	6.BR/Stone	10.Log
3.Compos.	7.Novelty	11.Other
4.ASB/ASP	8.AL/Vinyl	12.BLOCK
Roof Surface	**1 Asphalt Shingles**	
1.Asphalt	4.Composit	7.Metal RS
2.Slate	5.Wood	8.
3.Metal LC	6.Other	9.
SF Masonry Trim	**0**	
BUILDING USE	**0**	
OPEN-4-CUSTOM	**0**	
Year Built	**1920**	
Year Remodeled	**1960**	
Foundation	**3 Brick &/or Stone**	
1.Concrete	4.Wood	7.DirtFlr
2.C Block	5.Slab	8.
3.Br/Stone	6.Piers	9.
Basement	**4 Full Basement**	
1.1/4 Bmt	4.Full Bmt	7.
2.1/2 Bmt	5.Crawl	8.
3.3/4 Bmt	6.1stFlUnf	9.None
Bsmt Gar # Cars	**0**	
Wet Basement	**2 Damp Basement**	
1.Dry	4.Dirt/Dry	7.
2.Damp	5.Dirt/Dmp	8.
3.Wet	6.Dirt/Wet	9.

SF Bsmt Living	**0**	
Fin Bsmt Grade	**0 0**	
Electrical-Amps	**0**	
Heat Type	**100%**	**5 Forced Warm Air**
1.HWBB	5.FWA	9.No Heat
2.Radiator	6.GravWA	10.RIN/MON
3.RadFloor	7.Electric	11.
4.Steam	8.Fl/Wall	12.
Cool Type	**0%**	**9 None**
1.Central	4.W&C Air	7.
2.Evapor	5.	8.
3.H Pump	6.	9.None
Kitchen Style	**2 Typical**	
1.Good	4.Obsolete	7.
2.Typical	5.	8.
3.Old Type	6.	9.None
Bath(s) Style	**2 Typical Bath(s)**	
1.Good	4.Obsolete	7.
2.Typical	5.	8.
3.Old Type	6.	9.None
# Rooms	**6**	
# Bedrooms	**3**	
# Full Baths	**1**	
# Half Baths	**0**	
# Addn Fixtures	**0**	
# Fireplaces	**0**	

TRIO Software
A Division of Harris Computer Systems

Layout	**1 Typical**	
1.Typical	4.(-) BR	7.
2.Inadeq	5.(-) BRs	8.
3.Poor	6.	9.
Attic	**4 Full Finished**	
1.1/4 Fin	4.Full Fin	7.
2.1/2 Fin	5.Fl/Stair	8.
3.3/4 Fin	6.1/2Fl/St	9.None
Insulation	**1 Full**	
1.Full	4.Minimal	7.
2.Heavy	5.Partial	8.
3.Capped	6.	9.None
Unfinished %	**0%**	
Grade & Factor	**3 Average 100%**	
1.E Grade	4.B Grade	7.AA
2.D Grade	5.A Grade	8.AAAA Gra
3.C Grade	6.A+	9.Same
SQFT (Footprint)	**841**	
Condition	**4 Average**	
1.Poor	4.Avg	7.V G
2.Fair	5.Avg+	8.Exc
3.Avg-	6.Good	9.Same
Phys. % Good	**0%**	
Funct. % Good	**100%**	
Functional Code	**9 None**	
1.Incomp	4.Small Sl	7.Layout
2.Overbuil	5.CDU	8.Other
3.Delap	6.Style	9.None
Econ. % Good	**100%**	
Economic Code	**None**	
0.None	3.No Power	9.None
1.Location	4.Generate	8.
2.Encroach	5.Misc	9.
Entrance Code	**3 Information Only**	
1.Interior	4.Vacant	7.
2.Refusal	5.Estimate	8.
3.Informed	6.	9.
Information Code	**1 Owner**	
1.Owner	4.Agent	7.
2.Relative	5.Estimate	8.
3.Tenant	6.Other	9.

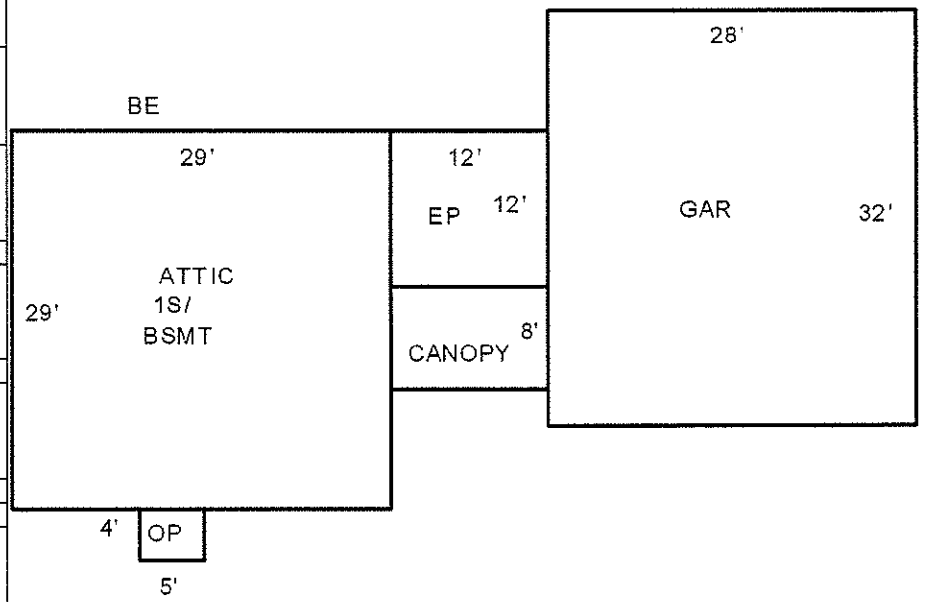

Date Inspected 12-03-2012

Additions, Outbuildings & Improvements

Type	Year	Units	Grade	Cond	Phys.	Funct.	Sound Value
21 Open Frame	0	20	0 0	0	0 %	0 %	
22 Encl Frame Porch	1960	144	0 0	0	0 %	0 %	
61 Canopy	1960	96	0 0	0	0 %	0 %	
23 Frame Garage	1960	896	2 100	4	0 %	100 %	
90 BSMT ENTRY.....	1960	20	0 0	0	0 %	0 %	
					%	%	
					%	%	
					%	%	
					%	%	
					%	%	

1.ONE STORY FRAM
2.TWO STORY FRAM
3.THREE STORY FR
4.1 & 1/2 STORY
5.1 & 3/4 STORY
6.2 & 1/2 STORY
21.Open Frame Por
22.Encl Frame Por
23.Frame Garage
24.Frame Shed
25.Frame Bay Wind
26.1SFr Overhang
27.Unfin Basement
28.Unfinished Att
29.Finished Attic

Map Lot U04-077 Account 5335 Location 18 BIBBER STREET Card 1 Of 1 8-23-2016

REIL, IRENE

18 BIBER STREET

LISBON FALLS ME 04252
B2426P132

Property Data

Neighborhood **25 LISBON FALLS**

Tree Growth Year **0**

TG MGT PLAN DATE **0**

BLDG PERMIT YEAR **0**

Zone/Land Use **1 GENERAL RESIDENTIAL**

Secondary Zone

Topography **1 Level**

1.Level	4.Below St	7.Steep
2.Rolling	5.Low	8.
3.Above St	6.Wet	9.

Utilities **1 All Public**

1.Public	4.Dr Well	7.WELL & SEP
2.Water	5.Oth Prv Wa	8.HoldingTan
3.Sewer	6.Septic	9.P WTR/SEPT

Street **1 Public Paved**

1.PubPaved	4.PrivGrav	7.No Road
2.PrivPavd	5.R/W	8.No Legal
3.PubGravl	6.Long R/W	9.LandLkd

Interior Inspection **0**

CHANGE YR **0**

Sale Data

Sale Date

Price

Sale Type

1.Land	4.MOHOland	7.
2.L & B	5.MOHOw/o	8.
3.Building	6.	9.Distress

Financing

1.Convent	4.Seller	7.
2.FHA/VA	5.Private	8.
3.Assumed	6.Cash	9.Unknown

Validity

1.Valid	4.Split	7.Changes
2.Related	5.Partial	8.Other
3.Distress	6.Exempt	9.ABUTTER

Verified

1.Buyer	4.Agent	7.Family
2.Seller	5.Pub Rec	8.Other
3.Lender	6.MLS	9.

Assessment Record

Year	Land	Buildings	Exempt	Total
2009	21,700	14,260	7,280	28,680
2010	28,600	18,800	0	47,400
2011	28,600	18,800	0	47,400
2013	28,600	18,800	0	47,400
2015	28,600	18,800	0	47,400
2016	28,100	55,200	0	83,300

Land Data

Front Foot	Type	Effective Frontage	Effective Depth	Influence Factor	Influence Code
11.Primary Lot				%	
12.Additional I				%	
13.Additional II				%	
14.Additional III				%	
15.Additional IV				%	
				%	
				%	

Square Foot	Square Feet		
16.Primary Lot		%	
17.Additional I		%	
18.Additional II		%	
19.Additional III		%	
20.Additional IV		%	
		%	
		%	

Fract. Acre	Acreage/Sites			
21.HOMESITE	21	0.27	100 %	0
22.COMMERCIAL SIT			%	
23.INDUSTRIAL SIT			%	
Acres			%	
27.REAR 1-5			%	
28.REAR 6-10			%	
29.REAR 11-20			%	
30.REAR 21 +			%	
34.Farmland SW				
35.Farmland MW				

Total Acreage 0.27

Influence Codes

1.VACANCY
2.Excess Frtg
3.Topography
4.Size/Shape
5.Access
6.Restriction
7.Access/Topo
8.ENV-OPEN SPACE
9.Fract Share
Acres
36.Farmland HW
37.T G Softwood
38.T G Mixed Woo
39.T G Hardwood
40.Gravel Pit
41.RP/Wetland/Was
42.Leased or MH S
43.Condo Site
44.SITE IMPROVEME
46.Waste
47.Common Land
48.PRIME COMM LOT
49.SECONDARY COMM
50.MARGINAL COMM
51.UTILITY ROW
52.TOWER SITE
53.PASTURE

Inspection Witnessed By:

X Date

No./Date	Description	Date Insp.

Notes:
0110*0107

LISBON

LISBON

Map Lot U04-077 | Account 5335 | Location 18 BIBBER STREET | Card 1 Of 1 | 8-23-2016

Building Style	1 Conventional	
1.Conv.	5.Garrison	9.DW
2.Ranch	6.Contemp	10.BERM
3.R Ranch	7.Seasonal	11.COMM &
4.Cape	8.Primitiv	12.
Dwelling Units	1	
Other Units	0	
Stories	6 Two & 1/2 Story	
1.1	4.1.5	7.3.5
2.2	5.1.75	8.
3.3	6.2.5	9.
Exterior Walls	7 Novelty	
1.Clapboar	5.T-111	9.Cem.Boar
2.WD.SH.	6.BR/Stone	10.Log
3.Compos.	7.Novelty	11.Other
4.ASB/ASP	8.AL/Vinyl	12.BLOCK
Roof Surface	1 Asphalt Shingles	
1.Asphalt	4.Composit	7.Metal RS
2.Slate	5.Wood	8.
3.Metal LC	6.Other	9.
SF Masonry Trim	0	
BUILDING USE	0	
OPEN-4-CUSTOM	0	
Year Built	1920	
Year Remodeled	1994	
Foundation	2 Concrete Block	
1.Concrete	4.Wood	7.DirtFlr
2.C Block	5.Slab	8.
3.Br/Stone	6.Piers	9.
Basement	2 1/2 Basement	
1.1/4 Bmt	4.Full Bmt	7.
2.1/2 Bmt	5.Crawl	8.
3.3/4 Bmt	6.1stFlUnf	9.None
Bsmt Gar # Cars	0	
Wet Basement	2 Damp Basement	
1.Dry	4.Dirt/Dry	7.
2.Damp	5.Dirt/Dmp	8.
3.Wet	6.Dirt/Wet	9.

SF Bsmt Living	0	
Fin Bsmt Grade	0 0	
Electrical-Amps	0	
Heat Type	100%	1 Hot Water BB
1.HWBB	5.FWA	9.No Heat
2.Radiator	6.GravWA	10.RIN/MON
3.RadFloor	7.Electric	11.
4.Steam	8.Fl/Wall	12.
Cool Type	0%	9 None
1.Central	4.W&C Air	7.
2.Evapor	5.	8.
3.H Pump	6.	9.None
Kitchen Style	2 Typical	
1.Good	4.Obsolete	7.
2.Typical	5.	8.
3.Old Type	6.	9.None
Bath(s) Style	2 Typical Bath(s)	
1.Good	4.Obsolete	7.
2.Typical	5.	8.
3.Old Type	6.	9.None
# Rooms	9	
# Bedrooms	4	
# Full Baths	2	
# Half Baths	0	
# Addn Fixtures	0	
# Fireplaces	0	

TRIO Software
A Division of Harris Computer Systems

Layout	1 Typical	
1.Typical	4.(-) BR	7.
2.Inadeq	5.(-) BRs	8.
3.Poor	6.	9.
Attic	9 None	
1.1/4 Fin	4.Full Fin	7.
2.1/2 Fin	5.Fl/Stair	8.
3.3/4 Fin	6.1/2Fl/St	9.None
Insulation	1 Full	
1.Full	4.Minimal	7.
2.Heavy	5.Partial	8.
3.Capped	6.	9.None
Unfinished %	0%	
Grade & Factor	2 Fair 110%	
1.E Grade	4.B Grade	7.AA
2.D Grade	5.A Grade	8.AAAA Gra
3.C Grade	6.A+	9.Same
SQFT (Footprint)	608	
Condition	3 Below Average	
1.Poor	4.Avg	7.V G
2.Fair	5.Avg+	8.Exc
3.Avg-	6.Good	9.Same
Phys. % Good	0%	
Funct. % Good	100%	
Functional Code	9 None	
1.Incomp	4.Small Si	7.Layout
2.Overbuil	5.CDU	8.Other
3.Delap	6.Style	9.None
Econ. % Good	100%	
Economic Code	None	
0.None	3.No Power	9.None
1.Location	4.Generate	8.
2.Encroach	5.Misc	9.
Entrance Code	4 Unoccupied	
1.Interior	4.Vacant	7.
2.Refusal	5.Estimate	8.
3.Informed	6.	9.
Information Code	5 Estimate	
1.Owner	4.Agent	7.
2.Relative	5.Estimate	8.
3.Tenant	6.Other	9.

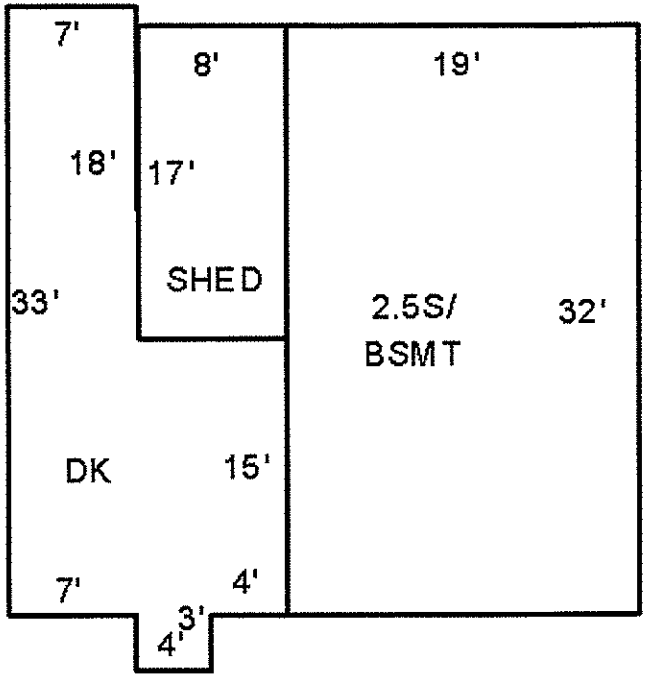

Date Inspected 11-09-2012

Additions, Outbuildings & Improvements

Type	Year	Units	Grade	Cond	Phys.	Funct.	Sound Value
24 Frame Shed	0	136	0 0	0	0 %	0 %	
68 Wood Deck	1997	363	2 100	2	0 %	100 %	
					%	%	
					%	%	
					%	%	
					%	%	
					%	%	
					%	%	
					%	%	
					%	%	

1.ONE STORY FRAM
2.TWO STORY FRAM
3.THREE STORY FR
4.1 & 1/2 STORY
5.1 & 3/4 STORY
6.2 & 1/2 STORY
21.Open Frame Por
22.Encl Frame Por
23.Frame Garage
24.Frame Shed
25.Frame Bay Wind
26.1SFr Overhang
27.Unfin Basement
28.Unfinished Att
29.Finished Attic

Map Lot U04-077-A | Account 4917 | Location 13 HEWEY STREET | Card 1 Of 1 | 8-23-2016

PALMER, NELSON R. &
KERSTIN L.
13 HEWEY ST

LISBON FALLS ME 04252
B6558P153 B7244P296

Property Data

Neighborhood **25 LISBON FALLS**

Tree Growth Year **0**

TG MGT PLAN DATE **0**

BLDG PERMIT YEAR **0**

Zone/Land Use **1 GENERAL RESIDENTIAL**

Secondary Zone

Topography **1 Level**

1.Level	4.Below St	7.Steep
2.Rolling	5.Low	8.
3.Above St	6.Wet	9.

Utilities **1 All Public**

1.Public	4.Dr Well	7.WELL & SEP
2.Water	5.Oth Prv Wa	8.HoldingTan
3.Sewer	6.Septic	9.P WTR/SEPT

Street **1 Public Paved**

1.PubPaved	4.PrivGrav	7.No Road
2.PrivPavd	5.R/W	8.No Legal
3.PubGravl	6.Long R/W	9.LandLkd

Interior Inspection **0**

CHANGE YR **0**

Sale Data

Sale Date

Price

Sale Type

1.Land	4.MOHOland	7.
2.L & B	5.MOHOw/o	8.
3.Building	6.	9.Distress

Financing

1.Convent	4.Seller	7.
2.FHA/VA	5.Private	8.
3.Assumed	6.Cash	9.Unknown

Validity

1.Valid	4.Split	7.Changes
2.Related	5.Partial	8.Other
3.Distress	6.Exempt	9.ABUTTER

Verified

1.Buyer	4.Agent	7.Family
2.Seller	5.Pub Rec	8.Other
3.Lender	6.MLS	9.

Assessment Record

Year	Land	Buildings	Exempt	Total
2009	20,000	62,720	0	82,720
2010	26,400	82,800	0	109,200
2011	26,400	82,800	0	109,200
2013	26,400	83,530	0	109,930
2015	26,400	83,530	0	109,930
2016	26,800	91,700	0	118,500

Land Data

Front Foot	Type	Effective Frontage	Effective Depth	Influence Factor	Influence Code
11.Primary Lot				%	
12.Additional I				%	
13.Additional II				%	
14.Additional III				%	
15.Additional IV				%	
				%	
				%	
Square Foot		**Square Feet**			
16.Primary Lot				%	
17.Additional I				%	
18.Additional II				%	
19.Additional III				%	
20.Additional IV				%	
				%	
				%	
Fract. Acre		**Acreage/Sites**			
21.HOMESITE	21	0.23		100 %	0
22.COMMERCIAL SIT				%	
23.INDUSTRIAL SIT				%	
Acres				%	
27.REAR 1-5				%	
28.REAR 6-10				%	
29.REAR 11-20				%	
30.REAR 21 +				%	
34.Farmland SW					
35.Farmland MW					

Total Acreage 0.23

Influence Codes

1.VACANCY
2.Excess Frtg
3.Topography
4.Size/Shape
5.Access
6.Restriction
7.Access/Topo
8.ENV-OPEN SPACE
9.Fract Share
Acres
36.Farmland HW
37.T G Softwood
38.T G Mixed Woo
39.T G Hardwood
40.Gravel Pit
41.RP/Wetland/Was
42.Leased or MH S
43.Condo Site
44.SITE IMPROVEME
46.Waste
47.Common Land
48.PRIME COMM LOT
49.SECONDARY COMM
50.MARGINAL COMM
51.UTILITY ROW
52.TOWER SITE
53.PASTURE

Inspection Witnessed By:

X Date

No./Date	Description	Date Insp.

Notes:
0110*0091

LISBON

LISBON

Map Lot U04-077-A | Account 4917 | Location 13 HEWEY STREET | Card 1 Of 1 | 8-23-2016

Building Style **2 Ranch**		
1.Conv.	5.Garrison	9.DW
2.Ranch	6.Contemp	10.BERM
3.R Ranch	7.Seasonal	11.COMM &
4.Cape	8.Primitiv	12.
Dwelling Units **1**		
Other Units **0**		
Stories **1 One Story**		
1.1	4.1.5	7.3.5
2.2	5.1.75	8.
3.3	6.2.5	9.
Exterior Walls **8 AL/Vinyl**		
1.Clapboar	5.T-111	9.Cem.Boar
2.WD.SH.	6.BR/Stone	10.Log
3.Compos.	7.Novelty	11.Other
4.ASB/ASP	8.AL/Vinyl	12.BLOCK
Roof Surface **1 Asphalt Shingles**		
1.Asphalt	4.Composit	7.Metal RS
2.Slate	5.Wood	8.
3.Metal LC	6.Other	9.
SF Masonry Trim **0**		
BUILDING USE **0**		
OPEN-4-CUSTOM **0**		
Year Built **1980**		
Year Remodeled **0**		
Foundation **5 Concrete Slab**		
1.Concrete	4.Wood	7.DirtFlr
2.C Block	5.Slab	8.
3.Br/Stone	6.Piers	9.
Basement **9 No Basement**		
1.1/4 Bmt	4.Full Bmt	7.
2.1/2 Bmt	5.Crawl	8.
3.3/4 Bmt	6.1stFlUnf	9.None
Bsmt Gar # Cars **0**		
Wet Basement **9 No Basement**		
1.Dry	4.Dirt/Dry	7.
2.Damp	5.Dirt/Dmp	8.
3.Wet	6.Dirt/Wet	9.

SF Bsmt Living **0**		
Fin Bsmt Grade **0 0**		
Electrical-Amps **0**		
Heat Type **100%** **1 Hot Water BB**		
1.HWBB	5.FWA	9.No Heat
2.Radiator	6.GravWA	10.RIN/MON
3.RadFloor	7.Electric	11.
4.Steam	8.Fl/Wall	12.
Cool Type **0%** **9 None**		
1.Central	4.W&C Air	7.
2.Evapor	5.	8.
3.H Pump	6.	9.None
Kitchen Style **2 Typical**		
1.Good	4.Obsolete	7.
2.Typical	5.	8.
3.Old Type	6.	9.None
Bath(s) Style **2 Typical Bath(s)**		
1.Good	4.Obsolete	7.
2.Typical	5.	8.
3.Old Type	6.	9.None
# Rooms **7**		
# Bedrooms **3**		
# Full Baths **2**		
# Half Baths **0**		
# Addn Fixtures **0**		
# Fireplaces **0**		

TRIO Software
A Division of Harris Computer Systems

Layout **1 Typical**		
1.Typical	4.(-) BR	7.
2.Inadeq	5.(-) BRs	8.
3.Poor	6.	9.
Attic **9 None**		
1.1/4 Fin	4.Full Fin	7.
2.1/2 Fin	5.Fl/Stair	8.
3.3/4 Fin	6.1/2Fl/St	9.None
Insulation **1 Full**		
1.Full	4.Minimal	7.
2.Heavy	5.Partial	8.
3.Capped	6.	9.None
Unfinished % **0%**		
Grade & Factor **3 Average 100%**		
1.E Grade	4.B Grade	7.AA
2.D Grade	5.A Grade	8.AAAA Gra
3.C Grade	6.A+	9.Same
SQFT (Footprint) **768**		
Condition **4 Average**		
1.Poor	4.Avg	7.V G
2.Fair	5.Avg+	8.Exc
3.Avg-	6.Good	9.Same
Phys. % Good **0%**		
Funct. % Good **100%**		
Functional Code **9 None**		
1.Incomp	4.Small Si	7.Layout
2.Overbuil	5.CDU	8.Other
3.Delap	6.Style	9.None
Econ. % Good **100%**		
Economic Code **None**		
0.None	3.No Power	9.None
1.Location	4.Generate	8.
2.Encroach	5.Misc	9.
Entrance Code **5 Estimated**		
1.Interior	4.Vacant	7.
2.Refusal	5.Estimate	8.
3.Informed	6.	9.
Information Code **5 Estimate**		
1.Owner	4.Agent	7.
2.Relative	5.Estimate	8.
3.Tenant	6.Other	9.

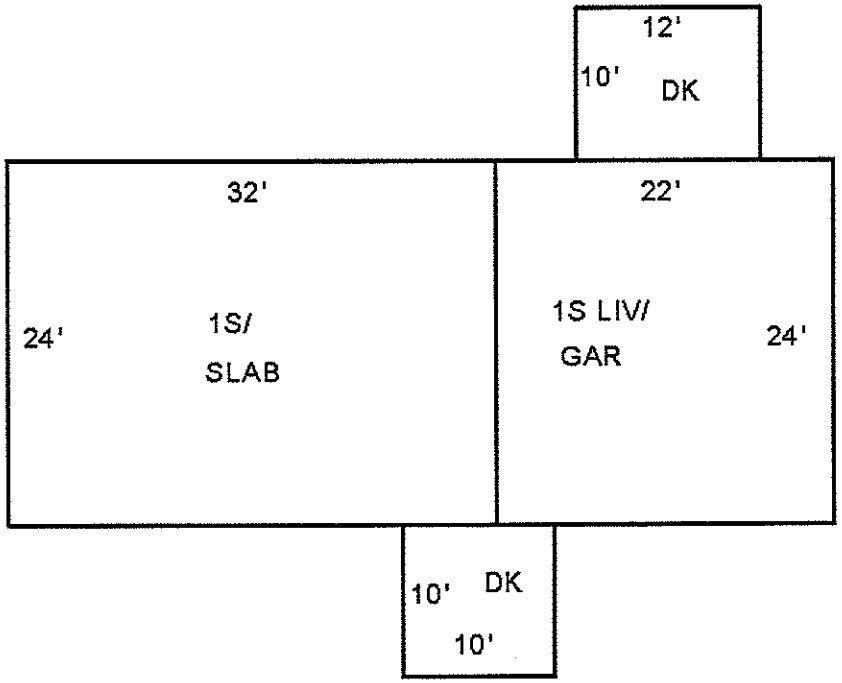

Date Inspected 11-09-2012

Additions, Outbuildings & Improvements

Type	Year	Units	Grade	Cond	Phys.	Funct.	Sound Value
91 1S AD/GAR.....	0	528	0 0	0	0 %	0 %	
68 Wood Deck	2012	100	3 100	4	0 %	100 %	
68 Wood Deck	2012	120	3 100	4	0 %	100 %	
					%	%	
					%	%	
					%	%	
					%	%	
					%	%	
					%	%	
					%	%	

1.ONE STORY FRAM
2.TWO STORY FRAM
3.THREE STORY FR
4.1 & 1/2 STORY
5.1 & 3/4 STORY
6.2 & 1/2 STORY
21.Open Frame Por
22.Encl Frame Por
23.Frame Garage
24.Frame Shed
25.Frame Bay Wind
26.1SFr Overhang
27.Unfin Basement
28.Unfinished Att
29.Finished Attic

Map Lot U04-078 | Account 5730 | Location 20 BIBBER STREET | Card 1 Of 1 | 8-23-2016

CORSON, MICHAEL A. &
AIMEE L.
20 BIBER STREET

LISBON FALLS ME 04252
B8341P339

Previous Owner
SCHWARTZ, VINCENT
28 PINEWOOD DR.

TOPSHAM ME 04086
Sale Date: 2-23-2012

Inspection Witnessed By:

X Date

No./Date	Description	Date Insp.

Notes:
0100*0110

LISBON

Property Data

Neighborhood **25 LISBON FALLS**

Tree Growth Year **0**

TG MGT PLAN DATE **0**

BLDG PERMIT YEAR **0**

Zone/Land Use **1 GENERAL RESIDENTIAL**

Secondary Zone

Topography **1 Level**

1.Level	4.Below St	7.Steep
2.Rolling	5.Low	8.
3.Above St	6.Wet	9.

Utilities **1 All Public**

1.Public	4.Dr Well	7.WELL & SEP
2.Water	5.Oth Prv Wa	8.HoldingTan
3.Sewer	6.Septic	9.P WTR/SEPT

Street **1 Public Paved**

1.PubPaved	4.PrivGrav	7.No Road
2.PrivPavd	5.R/W	8.No Legal
3.PubGravl	6.Long R/W	9.LandLkd

Interior Inspection **0**

CHANGE YR **0**

Sale Data

Sale Date **2-23-2012**

Price **55,000**

Sale Type **2 Land & Buildings**

1.Land	4.MOHOland	7.
2.L & B	5.MOHOw/o	8.
3.Building	6.	9.Distress

Financing **9 Unknown**

1.Convent	4.Seller	7.
2.FHA/VA	5.Private	8.
3.Assumed	6.Cash	9.Unknown

Validity **8 OTHER NON-VALID**

1.Valid	4.Split	7.Changes
2.Related	5.Partial	8.Other
3.Distress	6.Exempt	9.ABUTTER

Verified **5 Public Record**

1.Buyer	4.Agent	7.Family
2.Seller	5.Pub Rec	8.Other
3.Lender	6.MLS	9.

Assessment Record

Year	Land	Buildings	Exempt	Total
2009	20,980	63,450	0	84,430
2010	27,700	83,800	0	111,500
2011	27,700	83,800	0	111,500
2013	27,700	83,800	0	111,500
2015	27,700	83,800	8,700	102,800
2016	27,900	94,100	15,000	107,000

Land Data

Front Foot	Type	Effective Frontage	Effective Depth	Influence Factor	Influence Code
11.Primary Lot				%	
12.Additional I				%	
13.Additional II				%	
14.Additional III				%	
15.Additional IV				%	
				%	
				%	

Square Foot	Square Feet		
16.Primary Lot		%	
17.Additional I		%	
18.Additional II		%	
19.Additional III		%	
20.Additional IV		%	
		%	
		%	

Fract. Acre	Acreage/Sites			
21.HOMESITE	21	0.25	100 %	0
22.COMMERCIAL SIT			%	
23.INDUSTRIAL SIT			%	
Acres			%	
27.REAR 1-5			%	
28.REAR 6-10			%	
29.REAR 11-20			%	
30.REAR 21 +			%	
34.Farmland SW				
35.Farmland MW				

Total Acreage 0.25

Influence Codes

1.VACANCY
2.Excess Frtg
3.Topography
4.Size/Shape
5.Access
6.Restriction
7.Access/Topo
8.ENV-OPEN SPACE
9.Fract Share
Acres
36.Farmland HW
37.T G Softwood
38.T G Mixed Woo
39.T G Hardwood
40.Gravel Pit
41.RP/Wetland/Was
42.Leased or MH S
43.Condo Site
44.SITE IMPROVEME
46.Waste
47.Common Land
48.PRIME COMM LOT
49.SECONDARY COMM
50.MARGINAL COMM
51.UTILITY ROW
52.TOWER SITE
53.PASTURE

LISBON

Map Lot U04-078 | Account 5730 | Location 20 BIBBER STREET | Card 1 Of 1 | 8-23-2016

Building Style **1 Conventional**		
1.Conv.	5.Garrison	9.DW
2.Ranch	6.Contemp	10.BERM
3.R Ranch	7.Seasonal	11.COMM &
4.Cape	8.Primitiv	12.
Dwelling Units **1**		
Other Units **0**		
Stories **4 One & 1/2 Story**		
1.1	4.1.5	7.3.5
2.2	5.1.75	8.
3.3	6.2.5	9.
Exterior Walls **1 Clapboard**		
1.Clapboar	5.T-111	9.Cem.Boar
2.WD.SH.	6.BR/Stone	10.Log
3.Compos.	7.Novelty	11.Other
4.ASB/ASP	8.AL/Vinyl	12.BLOCK
Roof Surface **1 Asphalt Shingles**		
1.Asphalt	4.Composit	7.Metal RS
2.Slate	5.Wood	8.
3.Metal LC	6.Other	9.
SF Masonry Trim **0**		
BUILDING USE **0**		
OPEN-4-CUSTOM **0**		
Year Built **1**		
Year Remodeled **0**		
Foundation **3 Brick &/or Stone**		
1.Concrete	4.Wood	7.DirtFlr
2.C Block	5.Slab	8.
3.Br/Stone	6.Piers	9.
Basement **4 Full Basement**		
1.1/4 Bmt	4.Full Bmt	7.
2.1/2 Bmt	5.Crawl	8.
3.3/4 Bmt	6.1stFlUnf	9.None
Bsmt Gar # Cars **1**		
Wet Basement **1 Dry Basement**		
1.Dry	4.Dirt/Dry	7.
2.Damp	5.Dirt/Dmp	8.
3.Wet	6.Dirt/Wet	9.

SF Bsmt Living **0**		
Fin Bsmt Grade **0 0**		
Electrical-Amps **1**		
Heat Type **100%** **1 Hot Water BB**		
1.HWBB	5.FWA	9.No Heat
2.Radiator	6.GravWA	10.RIN/MON
3.RadFloor	7.Electric	11.
4.Steam	8.Fl/Wall	12.
Cool Type **0%** **9 None**		
1.Central	4.W&C Air	7.
2.Evapor	5.	8.
3.H Pump	6.	9.None
Kitchen Style **2 Typical**		
1.Good	4.Obsolete	7.
2.Typical	5.	8.
3.Old Type	6.	9.None
Bath(s) Style **2 Typical Bath(s)**		
1.Good	4.Obsolete	7.
2.Typical	5.	8.
3.Old Type	6.	9.None
# Rooms **7**		
# Bedrooms **4**		
# Full Baths **2**		
# Half Baths **0**		
# Addn Fixtures **0**		
# Fireplaces **1**		

TRIO Software
A Division of Harris Computer Systems

Layout **1 Typical**		
1.Typical	4.(-) BR	7.
2.Inadeq	5.(-) BRs	8.
3.Poor	6.	9.
Attic **9 None**		
1.1/4 Fin	4.Full Fin	7.
2.1/2 Fin	5.Fl/Stair	8.
3.3/4 Fin	6.1/2Fl/St	9.None
Insulation **1 Full**		
1.Full	4.Minimal	7.
2.Heavy	5.Partial	8.
3.Capped	6.	9.None
Unfinished % **0%**		
Grade & Factor **3 Average 100%**		
1.E Grade	4.B Grade	7.AA
2.D Grade	5.A Grade	8.AAAA Gra
3.C Grade	6.A+	9.Same
SQFT (Footprint) **652**		
Condition **4 Average**		
1.Poor	4.Avg	7.V G
2.Fair	5.Avg+	8.Exc
3.Avg-	6.Good	9.Same
Phys. % Good **0%**		
Funct. % Good **95%**		
Functional Code **1 Incomplete**		
1.Incomp	4.Small Sl	7.Layout
2.Overbuil	5.CDU	8.Other
3.Delap	6.Style	9.None
Econ. % Good **100%**		
Economic Code **None**		
0.None	3.No Power	9.None
1.Location	4.Generate	8.
2.Encroach	5.Misc	9.
Entrance Code **3 Information Only**		
1.Interior	4.Vacant	7.
2.Refusal	5.Estimate	8.
3.Informed	6.	9.
Information Code **1 Owner**		
1.Owner	4.Agent	7.
2.Relative	5.Estimate	8.
3.Tenant	6.Other	9.

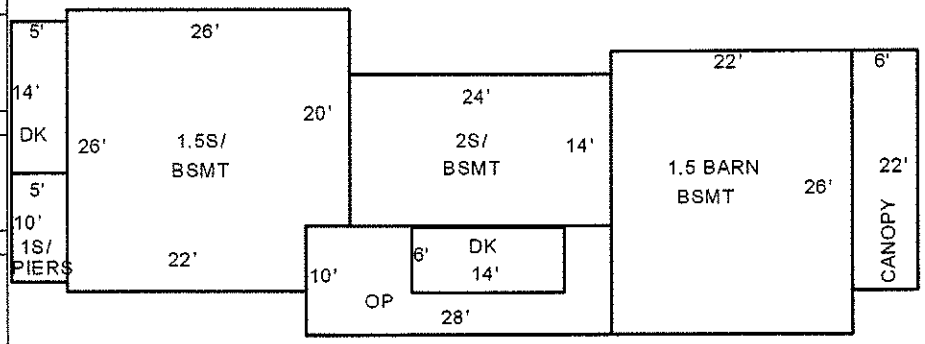



Date Inspected 3-08-2015

Additions, Outbuildings & Improvements

Type	Year	Units	Grade	Cond	Phys.	Funct.	Sound Value
12 2	0	336	0 0	0	0 %	0 %	
21 Open Frame	0	280	0 0	0	0 %	0 %	
68 Wood Deck	2010	84	3 100	4	0 %	100 %	
157 1.50 ST	0	572	0 0	0	0 %	50 %	
61 Canopy	0	132	0 0	0	0 %	0 %	
68 Wood Deck	0	70	0 0	0	0 %	0 %	
1 ONE STORY	0	50	0 0	0	0 %	0 %	
27 Unfin Basement	0	572	0 0	0	0 %	50 %	
					%	%	
					%	%	

1.ONE STORY FRAM
2.TWO STORY FRAM
3.THREE STORY FR
4.1 & 1/2 STORY
5.1 & 3/4 STORY
6.2 & 1/2 STORY
21.Open Frame Por
22.Encl Frame Por
23.Frame Garage
24.Frame Shed
25.Frame Bay Wind
26.1SFr Overhang
27.Unfin Basement
28.Unfinished Att
29.Finished Attic

Map Lot U04-078-A | Account 1283 | Location 64 FREE STREET | Card 1 Of 1 | 8-23-2016

STANLEY, DEBORAH

9 PAGOMA LANE

LEWISTON ME 04240
B8943P83

Previous Owner
BAYVIEW LOAN SERVICING, LLC
4425 PONCE DE LEON BLVD
5TH FLOOR
CORAL GABLES FL 33146
Sale Date: 6-30-2014

Previous Owner
COLBURN, STANLEY J. JR.
64 FREE ST

LISBON FALLS ME 04252
Sale Date: 3-11-2014

Inspection Witnessed By:

X Date

No./Date	Description	Date Insp.

Notes:
0090*0100

LISBON

Property Data

Neighborhood	25 LISBON FALLS
Tree Growth Year	0
TG MGT PLAN DATE	0
BLDG PERMIT YEAR	0
Zone/Land Use	1 GENERAL RESIDENTIAL
Secondary Zone	
Topography	1 Level

1.Level	4.Below St	7.Steep
2.Rolling	5.Low	8.
3.Above St	6.Wet	9.

Utilities **1 All Public**

1.Public	4.Dr Well	7.WELL & SEP
2.Water	5.Oth Prv Wa	8.HoldingTan
3.Sewer	6.Septic	9.P WTR/SEPT

Street **1 Public Paved**

1.PubPaved	4.PrivGrav	7.No Road
2.PrivPavd	5.R/W	8.No Legal
3.PubGravl	6.Long R/W	9.LandLkd

Interior Inspection	0
CHANGE YR	0

Sale Data

Sale Date	6-30-2014
Price	35,000

Sale Type **2 Land & Buildings**

1.Land	4.MOHOland	7.
2.L & B	5.MOHOw/o	8.
3.Building	6.	9.Distress

Financing **9 Unknown**

1.Convent	4.Seller	7.
2.FHA/VA	5.Private	8.
3.Assumed	6.Cash	9.Unknown

Validity **3 Distressed Sale**

1.Valid	4.Split	7.Changes
2.Related	5.Partial	8.Other
3.Distress	6.Exempt	9.ABUTTER

Verified **5 Public Record**

1.Buyer	4.Agent	7.Family
2.Seller	5.Pub Rec	8.Other
3.Lender	6.MLS	9.

Assessment Record

Year	Land	Buildings	Exempt	Total
2009	18,980	38,840	0	57,820
2010	25,100	51,300	0	76,400
2011	25,100	47,300	0	72,400
2013	25,100	47,300	0	72,400
2015	25,100	27,300	0	52,400
2016	25,600	82,800	0	108,400

Land Data

Front Foot	Type	Effective Frontage	Effective Depth	Influence Factor	Influence Code
11.Primary Lot				%	
12.Additional I				%	
13.Additional II				%	
14.Additional III				%	
15.Additional IV				%	
				%	
				%	

Square Foot	Square Feet		
16.Primary Lot		%	
17.Additional I		%	
18.Additional II		%	
19.Additional III		%	
20.Additional IV		%	
		%	
		%	

Fract. Acre	Acreage/Sites			
21.HOMESITE	21	0.21	100 %	0
22.COMMERCIAL SIT			%	
23.INDUSTRIAL SIT			%	
Acres			%	
27.REAR 1-5			%	
28.REAR 6-10			%	
29.REAR 11-20			%	
30.REAR 21 +			%	
34.Farmland SW				
35.Farmland MW				

Total Acreage 0.21

Influence Codes

1.VACANCY
2.Excess Frtg
3.Topography
4.Size/Shape
5.Access
6.Restriction
7.Access/Topo
8.ENV-OPEN SPACE
9.Fract Share
Acres
36.Farmland HW
37.T G Softwood
38.T G Mixed Woo
39.T G Hardwood
40.Gravel Pit
41.RP/Wetland/Was
42.Leased or MH S
43.Condo Site
44.SITE IMPROVEME
46.Waste
47.Common Land
48.PRIME COMM LOT
49.SECONDARY COMM
50.MARGINAL COMM
51.UTILITY ROW
52.TOWER SITE
53.PASTURE

LISBON

Map Lot U04-078-A | Account 1283 | Location 64 FREE STREET | Card 1 Of 1 | 8-23-2016

Building Style	**2 Ranch**		
1.Conv.	5.Garrison	9.DW	
2.Ranch	6.Contemp	10.BERM	
3.R Ranch	7.Seasonal	11.COMM &	
4.Cape	8.Primitiv	12.	
Dwelling Units	**1**		
Other Units	**0**		
Stories	**1 One Story**		
1.1	4.1.5	7.3.5	
2.2	5.1.75	8.	
3.3	6.2.5	9.	
Exterior Walls	**8 AL/Vinyl**		
1.Clapboar	5.T-111	9.Cem.Boar	
2.WD.SH.	6.BR/Stone	10.Log	
3.Compos.	7.Novelty	11.Other	
4.ASB/ASP	8.AL/Vinyl	12.BLOCK	
Roof Surface	**1 Asphalt Shingles**		
1.Asphalt	4.Composit	7.Metal RS	
2.Slate	5.Wood	8.	
3.Metal LC	6.Other	9.	
SF Masonry Trim	**0**		
BUILDING USE	**0**		
OPEN-4-CUSTOM	**0**		
Year Built	**1980**		
Year Remodeled	**0**		
Foundation	**1 Concrete**		
1.Concrete	4.Wood	7.DirtFlr	
2.C Block	5.Slab	8.	
3.Br/Stone	6.Piers	9.	
Basement	**4 Full Basement**		
1.1/4 Bmt	4.Full Bmt	7.	
2.1/2 Bmt	5.Crawl	8.	
3.3/4 Bmt	6.1stFlUnf	9.None	
Bsmt Gar # Cars	**1**		
Wet Basement	**1 Dry Basement**		
1.Dry	4.Dirt/Dry	7.	
2.Damp	5.Dirt/Dmp	8.	
3.Wet	6.Dirt/Wet	9.	

SF Bsmt Living	**0**		
Fin Bsmt Grade	**0 0**		
Electrical-Amps	**0**		
Heat Type	**100%**	**1 Hot Water BB**	
1.HWBB	5.FWA	9.No Heat	
2.Radiator	6.GravWA	10.RIN/MON	
3.RadFloor	7.Electric	11.	
4.Steam	8.Fl/Wall	12.	
Cool Type	**0%**	**9 None**	
1.Central	4.W&C Air	7.	
2.Evapor	5.	8.	
3.H Pump	6.	9.None	
Kitchen Style	**2 Typical**		
1.Good	4.Obsolete	7.	
2.Typical	5.	8.	
3.Old Type	6.	9.None	
Bath(s) Style	**2 Typical Bath(s)**		
1.Good	4.Obsolete	7.	
2.Typical	5.	8.	
3.Old Type	6.	9.None	
# Rooms	**7**		
# Bedrooms	**3**		
# Full Baths	**1**		
# Half Baths	**0**		
# Addn Fixtures	**0**		
# Fireplaces	**0**		

TRIO Software
A Division of Harris Computer Systems

Layout	**1 Typical**		
1.Typical	4.(-) BR	7.	
2.Inadeq	5.(-) BRs	8.	
3.Poor	6.	9.	
Attic	**9 None**		
1.1/4 Fin	4.Full Fin	7.	
2.1/2 Fin	5.Fl/Stair	8.	
3.3/4 Fin	6.1/2Fl/St	9.None	
Insulation	**1 Full**		
1.Full	4.Minimal	7.	
2.Heavy	5.Partial	8.	
3.Capped	6.	9.None	
Unfinished %	**0%**		
Grade & Factor	**2 Fair 110%**		
1.E Grade	4.B Grade	7.AA	
2.D Grade	5.A Grade	8.AAAA Gra	
3.C Grade	6.A+	9.Same	
SQFT (Footprint)	**1360**		
Condition	**4 Average**		
1.Poor	4.Avg	7.V G	
2.Fair	5.Avg+	8.Exc	
3.Avg-	6.Good	9.Same	
Phys. % Good	**0%**		
Funct. % Good	**100%**		
Functional Code	**9 None**		
1.Incomp	4.Small Sl	7.Layout	
2.Overbuil	5.CDU	8.Other	
3.Delap	6.Style	9.None	
Econ. % Good	**100%**		
Economic Code	**None**		
0.None	3.No Power	9.None	
1.Location	4.Generate	8.	
2.Encroach	5.Misc	9.	
Entrance Code	**4 Unoccupied**		
1.Interior	4.Vacant	7.	
2.Refusal	5.Estimate	8.	
3.Informed	6.	9.	
Information Code	**5 Estimate**		
1.Owner	4.Agent	7.	
2.Relative	5.Estimate	8.	
3.Tenant	6.Other	9.	

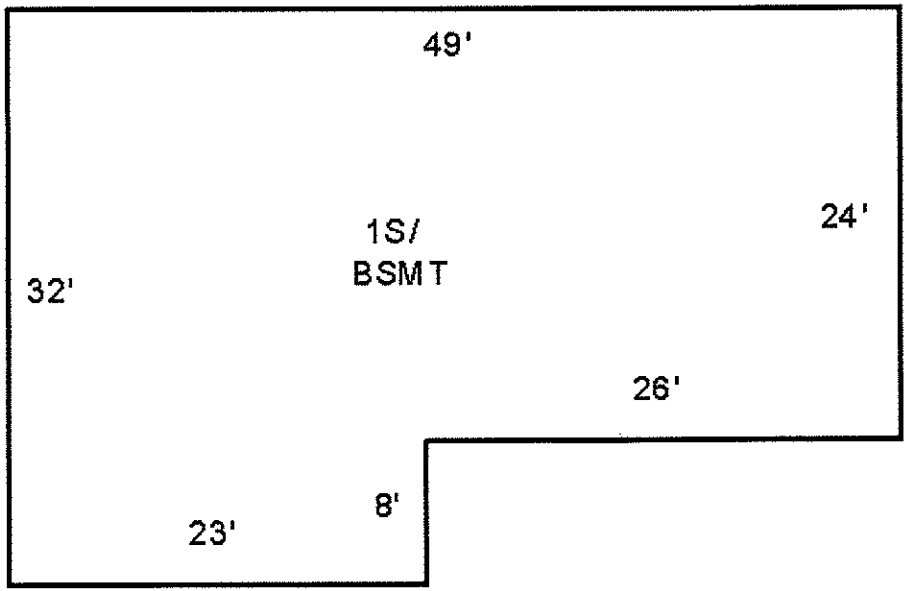

Date Inspected 11-09-2012

Additions, Outbuildings & Improvements

Type	Year	Units	Grade	Cond	Phys.	Funct.	Sound Value
12 2	0	336	0 0	0	0 %	0 %	
21 Open Frame	0	280	0 0	0	0 %	0 %	
68 Wood Deck	2010	84	3 100	4	0 %	100 %	
157 1.50 ST	0	572	0 0	0	0 %	50 %	
61 Canopy	0	132	0 0	0	0 %	0 %	
68 Wood Deck	0	70	0 0	0	0 %	0 %	
1 ONE STORY	0	50	0 0	0	0 %	0 %	
27 Unfin Basement	0	572	0 0	0	0 %	50 %	
					%	%	
					%	%	

1.ONE STORY FRAM
2.TWO STORY FRAM
3.THREE STORY FR
4.1 & 1/2 STORY
5.1 & 3/4 STORY
6.2 & 1/2 STORY
21.Open Frame Por
22.Encl Frame Por
23.Frame Garage
24.Frame Shed
25.Frame Bay Wind
26.1SFr Overhang
27.Unfin Basement
28.Unfinished Att
29.Finished Attic

Map Lot U04-079 Account 1818 Location 17 BIBBER STREET Card 1 Of 1 8-23-2016

DOYLE, WILLIAM E.F. &
DONNA M.
17 BIBBER ST

LISBON FALLS ME 04252
B3286P148

Property Data

Neighborhood **25 LISBON FALLS**

Tree Growth Year **0**

TG MGT PLAN DATE **0**

BLDG PERMIT YEAR **0**

Zone/Land Use **1 GENERAL RESIDENTIAL**

Secondary Zone

Topography **1 Level**

1.Level	4.Below St	7.Steep
2.Rolling	5.Low	8.
3.Above St	6.Wet	9.

Utilities **1 All Public**

1.Public	4.Dr Well	7.WELL & SEP
2.Water	5.Oth Prv Wa	8.HoldingTan
3.Sewer	6.Septic	9.P WTR/SEPT

Street **1 Public Paved**

1.PubPaved	4.PrivGrav	7.No Road
2.PrivPavd	5.R/W	8.No Legal
3.PubGravl	6.Long R/W	9.LandLkd

Interior Inspection **0**

CHANGE YR **0**

Sale Data

Sale Date

Price

Sale Type

1.Land	4.MOHOland	7.
2.L & B	5.MOHOw/o	8.
3.Building	6.	9.Distress

Financing

1.Convent	4.Seller	7.
2.FHA/VA	5.Private	8.
3.Assumed	6.Cash	9.Unknown

Validity

1.Valid	4.Split	7.Changes
2.Related	5.Partial	8.Other
3.Distress	6.Exempt	9.ABUTTER

Verified

1.Buyer	4.Agent	7.Family
2.Seller	5.Pub Rec	8.Other
3.Lender	6.MLS	9.

Assessment Record

Year	Land	Buildings	Exempt	Total
2009	20,600	73,240	7,280	86,560
2010	27,200	96,700	8,000	115,900
2011	27,200	96,700	8,300	115,600
2013	27,200	96,700	8,500	115,400
2015	27,200	96,700	8,700	115,200
2016	27,300	114,700	15,000	127,000

Land Data

	Type	Effective Frontage	Effective Depth	Influence Factor	Influence Code
Front Foot					
11.Primary Lot				%	
12.Additional I				%	
13.Additional II				%	
14.Additional III				%	
15.Additional IV				%	
				%	
				%	
Square Foot		**Square Feet**			
16.Primary Lot				%	
17.Additional I				%	
18.Additional II				%	
19.Additional III				%	
20.Additional IV				%	
				%	
				%	
Fract. Acre		**Acreage/Sites**			
21.HOMESITE	21		0.24	100 %	0
22.COMMERCIAL SIT				%	
23.INDUSTRIAL SIT				%	
Acres				%	
27.REAR 1-5				%	
28.REAR 6-10				%	
29.REAR 11-20				%	
30.REAR 21 +				%	
34.Farmland SW					
35.Farmland MW					

Total Acreage 0.24

Influence Codes

1.VACANCY
2.Excess Frtg
3.Topography
4.Size/Shape
5.Access
6.Restriction
7.Access/Topo
8.ENV-OPEN SPACE
9.Fract Share
Acres
36.Farmland HW
37.T G Softwood
38.T G Mixed Woo
39.T G Hardwood
40.Gravel Pit
41.RP/Wetland/Was
42.Leased or MH S
43.Condo Site
44.SITE IMPROVEME
46.Waste
47.Common Land
48.PRIME COMM LOT
49.SECONDARY COMM
50.MARGINAL COMM
51.UTILITY ROW
52.TOWER SITE
53.PASTURE

Inspection Witnessed By:

X Date

No./Date	Description	Date Insp.

Notes:
0106*0100

LISBON

LISBON

Map Lot U04-079 | Account 1818 | Location 17 BIBBER STREET | Card 1 Of 1 | 8-23-2016

Building Style **1 Conventional**		
1.Conv.	5.Garrison	9.DW
2.Ranch	6.Contemp	10.BERM
3.R Ranch	7.Seasonal	11.COMM &
4.Cape	8.Primitiv	12.
Dwelling Units **1**		
Other Units **0**		
Stories **1 One Story**		
1.1	4.1.5	7.3.5
2.2	5.1.75	8.
3.3	6.2.5	9.
Exterior Walls **8 AL/Vinyl**		
1.Clapboar	5.T-111	9.Cem.Boar
2.WD.SH.	6.BR/Stone	10.Log
3.Compos.	7.Novelty	11.Other
4.ASB/ASP	8.AL/Vinyl	12.BLOCK
Roof Surface **1 Asphalt Shingles**		
1.Asphalt	4.Composit	7.Metal RS
2.Slate	5.Wood	8.
3.Metal LC	6.Other	9.
SF Masonry Trim **0**		
BUILDING USE **0**		
OPEN-4-CUSTOM **0**		
Year Built **1974**		
Year Remodeled **1990**		
Foundation **1 Concrete**		
1.Concrete	4.Wood	7.DirtFlr
2.C Block	5.Slab	8.
3.Br/Stone	6.Piers	9.
Basement **4 Full Basement**		
1.1/4 Bmt	4.Full Bmt	7.
2.1/2 Bmt	5.Crawl	8.
3.3/4 Bmt	6.1stFlUnf	9.None
Bsmt Gar # Cars **0**		
Wet Basement **1 Dry Basement**		
1.Dry	4.Dirt/Dry	7.
2.Damp	5.Dirt/Dmp	8.
3.Wet	6.Dirt/Wet	9.

SF Bsmt Living **0**		
Fin Bsmt Grade **0 0**		
Electrical-Amps **0**		
Heat Type **100%** **1 Hot Water BB**		
1.HWBB	5.FWA	9.No Heat
2.Radiator	6.GravWA	10.RIN/MON
3.RadFloor	7.Electric	11.
4.Steam	8.Fl/Wall	12.
Cool Type **0%** **9 None**		
1.Central	4.W&C Air	7.
2.Evapor	5.	8.
3.H Pump	6.	9.None
Kitchen Style **2 Typical**		
1.Good	4.Obsolete	7.
2.Typical	5.	8.
3.Old Type	6.	9.None
Bath(s) Style **2 Typical Bath(s)**		
1.Good	4.Obsolete	7.
2.Typical	5.	8.
3.Old Type	6.	9.None
# Rooms **7**		
# Bedrooms **3**		
# Full Baths **1**		
# Half Baths **0**		
# Addn Fixtures **0**		
# Fireplaces **1**		

TRIO Software
A Division of Harris Computer Systems

Layout **1 Typical**		
1.Typical	4.(-) BR	7.
2.Inadeq	5.(-) BRs	8.
3.Poor	6.	9.
Attic **2 1/2 Finished**		
1.1/4 Fin	4.Full Fin	7.
2.1/2 Fin	5.Fl/Stair	8.
3.3/4 Fin	6.1/2Fl/St	9.None
Insulation **1 Full**		
1.Full	4.Minimal	7.
2.Heavy	5.Partial	8.
3.Capped	6.	9.None
Unfinished % **0%**		
Grade & Factor **3 Average 100%**		
1.E Grade	4.B Grade	7.AA
2.D Grade	5.A Grade	8.AAAA Gra
3.C Grade	6.A+	9.Same
SQFT (Footprint) **1260**		
Condition **4 Average**		
1.Poor	4.Avg	7.V G
2.Fair	5.Avg+	8.Exc
3.Avg-	6.Good	9.Same
Phys. % Good **0%**		
Funct. % Good **100%**		
Functional Code **9 None**		
1.Incomp	4.Small Sl	7.Layout
2.Overbuil	5.CDU	8.Other
3.Delap	6.Style	9.None
Econ. % Good **100%**		
Economic Code **None**		
0.None	3.No Power	9.None
1.Location	4.Generate	8.
2.Encroach	5.Misc	9.
Entrance Code **4 Unoccupied**		
1.Interior	4.Vacant	7.
2.Refusal	5.Estimate	8.
3.Informed	6.	9.
Information Code **5 Estimate**		
1.Owner	4.Agent	7.
2.Relative	5.Estimate	8.
3.Tenant	6.Other	9.

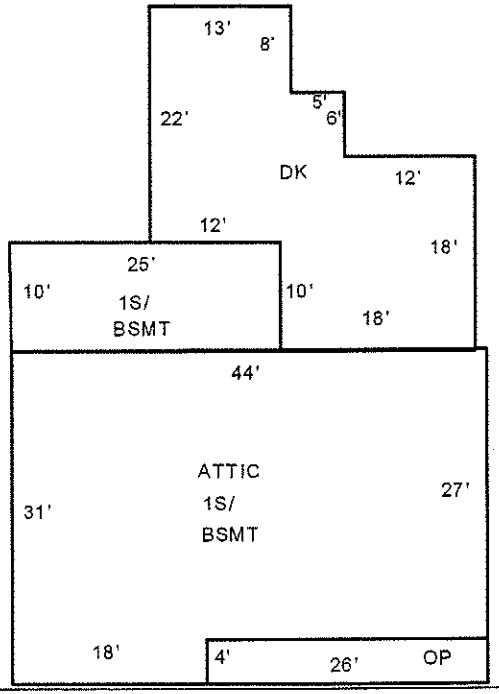

Date Inspected 11-09-2012

Additions, Outbuildings & Improvements

Type	Year	Units	Grade	Cond	Phys.	Funct.	Sound Value
21 Open Frame	0	104	0 0	0	0 %	0 %	
11 1	0	250	0 0	0	0 %	0 %	
68 Wood Deck	2002	632	3 100	3	0 %	100 %	
					%	%	
					%	%	
					%	%	
					%	%	
					%	%	
					%	%	
					%	%	

1.ONE STORY FRAM
2.TWO STORY FRAM
3.THREE STORY FR
4.1 & 1/2 STORY
5.1 & 3/4 STORY
6.2 & 1/2 STORY
21.Open Frame Por
22.Encl Frame Por
23.Frame Garage
24.Frame Shed
25.Frame Bay Wind
26.1SFr Overhang
27.Unfin Basement
28.Unfinished Att
29.Finished Attic

Map Lot U04-080 Account 3368 Location 13 BIBBER STREET Card 1 Of 1 8-23-2016

KAZIMER, ROBERT D. &
BARBARA F.
13 BIBBER ST

LISBON FALLS ME 04252
B1661P135

Property Data

Neighborhood **25 LISBON FALLS**

Tree Growth Year **0**

TG MGT PLAN DATE **0**

BLDG PERMIT YEAR **0**

Zone/Land Use **1 GENERAL RESIDENTIAL**

Secondary Zone

Topography **1 Level**

1.Level	4.Below St	7.Steep
2.Rolling	5.Low	8.
3.Above St	6.Wet	9.

Utilities **1 All Public**

1.Public	4.Dr Well	7.WELL & SEP
2.Water	5.Oth Prv Wa	8.HoldingTan
3.Sewer	6.Septic	9.P WTR/SEPT

Street **1 Public Paved**

1.PubPaved	4.PrivGrav	7.No Road
2.PrivPavd	5.R/W	8.No Legal
3.PubGravl	6.Long R/W	9.LandLkd

Interior Inspection **0**

CHANGE YR **0**

Sale Data

Sale Date

Price

Sale Type

1.Land	4.MOHOland	7.
2.L & B	5.MOHOw/o	8.
3.Building	6.	9.Distress

Financing

1.Convent	4.Seller	7.
2.FHA/VA	5.Private	8.
3.Assumed	6.Cash	9.Unknown

Validity

1.Valid	4.Split	7.Changes
2.Related	5.Partial	8.Other
3.Distress	6.Exempt	9.ABUTTER

Verified

1.Buyer	4.Agent	7.Family
2.Seller	5.Pub Rec	8.Other
3.Lender	6.MLS	9.

Assessment Record

Year	Land	Buildings	Exempt	Total
2009	21,900	40,690	7,280	55,310
2010	28,900	53,700	8,000	74,600
2011	28,900	53,700	8,300	74,300
2013	28,900	53,700	8,500	74,100
2015	28,900	53,700	8,700	73,900
2016	28,200	69,900	15,000	83,100

Land Data

Front Foot	Type	Effective Frontage	Effective Depth	Influence Factor	Influence Code
11.Primary Lot				%	
12.Additional I				%	
13.Additional II				%	
14.Additional III				%	
15.Additional IV				%	
				%	
				%	
Square Foot		**Square Feet**			
16.Primary Lot				%	
17.Additional I				%	
18.Additional II				%	
19.Additional III				%	
20.Additional IV				%	
				%	
				%	
Fract. Acre		**Acreage/Sites**			
21.HOMESITE	21		0.28	100 %	0
22.COMMERCIAL SIT				%	
23.INDUSTRIAL SIT				%	
Acres				%	
27.REAR 1-5				%	
28.REAR 6-10				%	
29.REAR 11-20				%	
30.REAR 21 +				%	
34.Farmland SW					
35.Farmland MW					

Total Acreage 0.28

Influence Codes

1.VACANCY
2.Excess Frtg
3.Topography
4.Size/Shape
5.Access
6.Restriction
7.Access/Topo
8.ENV-OPEN SPACE
9.Fract Share
Acres
36.Farmland HW
37.T G Softwood
38.T G Mixed Woo
39.T G Hardwood
40.Gravel Pit
41.RP/Wetland/Was
42.Leased or MH S
43.Condo Site
44.SITE IMPROVEME
46.Waste
47.Common Land
48.PRIME COMM LOT
49.SECONDARY COMM
50.MARGINAL COMM
51.UTILITY ROW
52.TOWER SITE
53.PASTURE

Inspection Witnessed By:

X Date

No./Date	Description	Date Insp.

Notes:
0120*0100

LISBON

LISBON

Map Lot U04-080 | Account 3368 | Location 13 BIBBER STREET | Card 1 Of 1 | 8-23-2016

Building Style	**1 Conventional**	
1.Conv.	5.Garrison	9.DW
2.Ranch	6.Contemp	10.BERM
3.R Ranch	7.Seasonal	11.COMM &
4.Cape	8.Primitiv	12.
Dwelling Units	**1**	
Other Units	**0**	
Stories	**1 One Story**	
1.1	4.1.5	7.3.5
2.2	5.1.75	8.
3.3	6.2.5	9.
Exterior Walls	**8 AL/Vinyl**	
1.Clapboar	5.T-111	9.Cem.Boar
2.WD.SH.	6.BR/Stone	10.Log
3.Compos.	7.Novelty	11.Other
4.ASB/ASP	8.AL/Vinyl	12.BLOCK
Roof Surface	**1 Asphalt Shingles**	
1.Asphalt	4.Composit	7.Metal RS
2.Slate	5.Wood	8.
3.Metal LC	6.Other	9.
SF Masonry Trim	**0**	
BUILDING USE	**0**	
OPEN-4-CUSTOM	**0**	
Year Built	**1910**	
Year Remodeled	**1988**	
Foundation	**3 Brick &/or Stone**	
1.Concrete	4.Wood	7.DirtFlr
2.C Block	5.Slab	8.
3.Br/Stone	6.Piers	9.
Basement	**4 Full Basement**	
1.1/4 Bmt	4.Full Bmt	7.
2.1/2 Bmt	5.Crawl	8.
3.3/4 Bmt	6.1stFlUnf	9.None
Bsmt Gar # Cars	**0**	
Wet Basement	**1 Dry Basement**	
1.Dry	4.Dirt/Dry	7.
2.Damp	5.Dirt/Dmp	8.
3.Wet	6.Dirt/Wet	9.

SF Bsmt Living	**0**	
Fin Bsmt Grade	**0 0**	
Electrical-Amps	**0**	
Heat Type	**100% 5 Forced Warm Air**	
1.HWBB	5.FWA	9.No Heat
2.Radiator	6.GravWA	10.RIN/MON
3.RadFloor	7.Electric	11.
4.Steam	8.Fl/Wall	12.
Cool Type	**0% 9 None**	
1.Central	4.W&C Air	7.
2.Evapor	5.	8.
3.H Pump	6.	9.None
Kitchen Style	**2 Typical**	
1.Good	4.Obsolete	7.
2.Typical	5.	8.
3.Old Type	6.	9.None
Bath(s) Style	**2 Typical Bath(s)**	
1.Good	4.Obsolete	7.
2.Typical	5.	8.
3.Old Type	6.	9.None
# Rooms	**6**	
# Bedrooms	**2**	
# Full Baths	**1**	
# Half Baths	**0**	
# Addn Fixtures	**0**	
# Fireplaces	**0**	

TRIO Software
A Division of Harris Computer Systems

Layout	**1 Typical**	
1.Typical	4.(-) BR	7.
2.Inadeq	5.(-) BRs	8.
3.Poor	6.	9.
Attic	**5 Floor/Stairs**	
1.1/4 Fin	4.Full Fin	7.
2.1/2 Fin	5.Fl/Stair	8.
3.3/4 Fin	6.1/2Fl/St	9.None
Insulation	**1 Full**	
1.Full	4.Minimal	7.
2.Heavy	5.Partial	8.
3.Capped	6.	9.None
Unfinished %	**0%**	
Grade & Factor	**3 Average 100%**	
1.E Grade	4.B Grade	7.AA
2.D Grade	5.A Grade	8.AAAA Gra
3.C Grade	6.A+	9.Same
SQFT (Footprint)	**630**	
Condition	**5 Above Average**	
1.Poor	4.Avg	7.V G
2.Fair	5.Avg+	8.Exc
3.Avg-	6.Good	9.Same
Phys. % Good	**0%**	
Funct. % Good	**100%**	
Functional Code	**9 None**	
1.Incomp	4.Small Sl	7.Layout
2.Overbuil	5.CDU	8.Other
3.Delap	6.Style	9.None
Econ. % Good	**100%**	
Economic Code	**None**	
0.None	3.No Power	9.None
1.Location	4.Generate	8.
2.Encroach	5.Misc	9.
Entrance Code	**1 Interior Inspect**	
1.Interior	4.Vacant	7.
2.Refusal	5.Estimate	8.
3.Informed	6.	9.
Information Code	**1 Owner**	
1.Owner	4.Agent	7.
2.Relative	5.Estimate	8.
3.Tenant	6.Other	9.

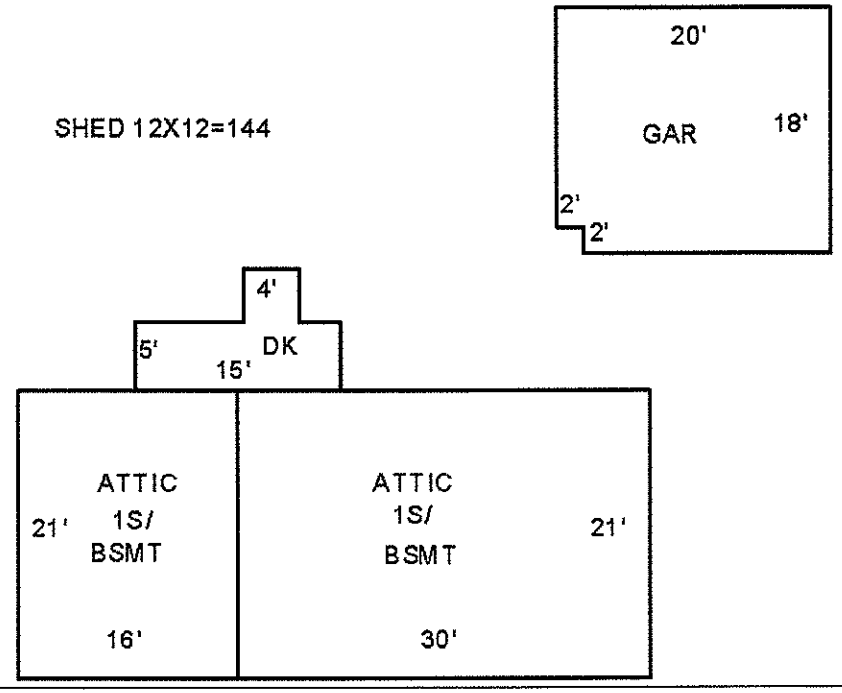

Date Inspected 12-03-2012

Additions, Outbuildings & Improvements

Type	Year	Units	Grade	Cond	Phys.	Funct.	Sound Value
11 1	1990	336	0 0	0	0 %	0 %	
68 Wood Deck	1997	91	3 100	4	0 %	100 %	
23 Frame Garage	1920	356	2 100	3	0 %	100 %	
28 Unfinished Attic	1990	336	0 0	0	0 %	0 %	
24 Frame Shed	1997	144	2 100	4	0 %	100 %	
					%	%	
					%	%	
					%	%	
					%	%	
					%	%	

1.ONE STORY FRAM
2.TWO STORY FRAM
3.THREE STORY FR
4.1 & 1/2 STORY
5.1 & 3/4 STORY
6.2 & 1/2 STORY
21.Open Frame Por
22.Encl Frame Por
23.Frame Garage
24.Frame Shed
25.Frame Bay Wind
26.1SFr Overhang
27.Unfin Basement
28.Unfinished Att
29.Finished Attic

Map Lot U04-081 Account 6688 Location 9 BIBBER STREET Card 1 Of 1 8-23-2016

TEFFT, AMANDA L.

9 BIBER STREET

LISBON FALLS ME 04252
B5998P259 B7321P185 B7757P323

Previous Owner
WHITE, MICHAEL C.
C/O AMANDA TEFFT
81 MAIN ST
LISBON FALLS ME 04252
Sale Date: 7-30-2009

Inspection Witnessed By:

X Date

No./Date	Description	Date Insp.

Notes:
0105*0100

LISBON

Property Data

Neighborhood **25 LISBON FALLS**

Tree Growth Year **0**

TG MGT PLAN DATE **0**

BLDG PERMIT YEAR **0**

Zone/Land Use **1 GENERAL RESIDENTIAL**

Secondary Zone

Topography **1 Level**

1.Level	4.Below St	7.Steep
2.Rolling	5.Low	8.
3.Above St	6.Wet	9.

Utilities **1 All Public**

1.Public	4.Dr Well	7.WELL & SEP
2.Water	5.Oth Prv Wa	8.HoldingTan
3.Sewer	6.Septic	9.P WTR/SEPT

Street **1 Public Paved**

1.PubPaved	4.PrivGrav	7.No Road
2.PrivPavd	5.R/W	8.No Legal
3.PubGravl	6.Long R/W	9.LandLkd

Interior Inspection **0**

CHANGE YR **0**

Sale Data

Sale Date **7-30-2009**

Price **98,000**

Sale Type **2 Land & Buildings**

1.Land	4.MOHOland	7.
2.L & B	5.MOHOw/o	8.
3.Building	6.	9.Distress

Financing **9 Unknown**

1.Convent	4.Seller	7.
2.FHA/VA	5.Private	8.
3.Assumed	6.Cash	9.Unknown

Validity **1 Arms Length Sale**

1.Valid	4.Split	7.Changes
2.Related	5.Partial	8.Other
3.Distress	6.Exempt	9.ABUTTER

Verified **5 Public Record**

1.Buyer	4.Agent	7.Family
2.Seller	5.Pub Rec	8.Other
3.Lender	6.MLS	9.

Assessment Record

Year	Land	Buildings	Exempt	Total
2009	20,500	41,680	0	62,180
2010	27,100	55,000	0	82,100
2011	27,100	55,000	8,300	73,800
2013	27,100	55,000	8,500	73,600
2015	27,100	55,000	8,700	73,400
2016	27,300	57,100	15,000	69,400

Land Data

Front Foot	Type	Effective Frontage	Effective Depth	Influence Factor	Influence Code
11.Primary Lot				%	
12.Additional I				%	
13.Additional II				%	
14.Additional III				%	
15.Additional IV				%	
				%	
				%	
Square Foot		**Square Feet**			
16.Primary Lot				%	
17.Additional I				%	
18.Additional II				%	
19.Additional III				%	
20.Additional IV				%	
				%	
				%	
Fract. Acre		**Acreage/Sites**			
21.HOMESITE	21	0.24		100 %	0
22.COMMERCIAL SIT				%	
23.INDUSTRIAL SIT				%	
Acres				%	
27.REAR 1-5				%	
28.REAR 6-10				%	
29.REAR 11-20				%	
30.REAR 21 +				%	
34.Farmland SW					
35.Farmland MW					

Total Acreage 0.24

Influence Codes

1.VACANCY
2.Excess Frtg
3.Topography
4.Size/Shape
5.Access
6.Restriction
7.Access/Topo
8.ENV-OPEN SPACE
9.Fract Share
Acres
36.Farmland HW
37.T G Softwood
38.T G Mixed Woo
39.T G Hardwood
40.Gravel Pit
41.RP/Wetland/Was
42.Leased or MH S
43.Condo Site
44.SITE IMPROVEME
46.Waste
47.Common Land
48.PRIME COMM LOT
49.SECONDARY COMM
50.MARGINAL COMM
51.UTILITY ROW
52.TOWER SITE
53.PASTURE

LISBON

Map Lot U04-081 | Account 6688 | Location 9 BIBBER STREET | Card 1 Of 1 | 8-23-2016

Building Style **2 Ranch**		
1.Conv.	5.Garrison	9.DW
2.Ranch	6.Contemp	10.BERM
3.R Ranch	7.Seasonal	11.COMM &
4.Cape	8.Primitiv	12.
Dwelling Units **1**		
Other Units **0**		
Stories **1 One Story**		
1.1	4.1.5	7.3.5
2.2	5.1.75	8.
3.3	6.2.5	9.
Exterior Walls **8 AL/Vinyl**		
1.Clapboar	5.T-111	9.Cem.Boar
2.WD.SH.	6.BR/Stone	10.Log
3.Compos.	7.Novelty	11.Other
4.ASB/ASP	8.AL/Vinyl	12.BLOCK
Roof Surface **1 Asphalt Shingles**		
1.Asphalt	4.Composit	7.Metal RS
2.Slate	5.Wood	8.
3.Metal LC	6.Other	9.
SF Masonry Trim **0**		
BUILDING USE **0**		
OPEN-4-CUSTOM **0**		
Year Built **1960**		
Year Remodeled **0**		
Foundation **1 Concrete**		
1.Concrete	4.Wood	7.DirtFlr
2.C Block	5.Slab	8.
3.Br/Stone	6.Piers	9.
Basement **4 Full Basement**		
1.1/4 Bmt	4.Full Bmt	7.
2.1/2 Bmt	5.Crawl	8.
3.3/4 Bmt	6.1stFlUnf	9.None
Bsmt Gar # Cars **0**		
Wet Basement **1 Dry Basement**		
1.Dry	4.Dirt/Dry	7.
2.Damp	5.Dirt/Dmp	8.
3.Wet	6.Dirt/Wet	9.

SF Bsmt Living **0**		
Fin Bsmt Grade **0 0**		
Electrical-Amps **0**		
Heat Type **100%** **5 Forced Warm Air**		
1.HWBB	5.FWA	9.No Heat
2.Radiator	6.GravWA	10.RIN/MON
3.RadFloor	7.Electric	11.
4.Steam	8.Fl/Wall	12.
Cool Type **0%** **9 None**		
1.Central	4.W&C Air	7.
2.Evapor	5.	8.
3.H Pump	6.	9.None
Kitchen Style **2 Typical**		
1.Good	4.Obsolete	7.
2.Typical	5.	8.
3.Old Type	6.	9.None
Bath(s) Style **2 Typical Bath(s)**		
1.Good	4.Obsolete	7.
2.Typical	5.	8.
3.Old Type	6.	9.None
# Rooms **5**		
# Bedrooms **2**		
# Full Baths **1**		
# Half Baths **0**		
# Addn Fixtures **0**		
# Fireplaces **0**		

TRIO Software
A Division of Harris Computer Systems

Layout **1 Typical**		
1.Typical	4.(-) BR	7.
2.Inadeq	5.(-) BRs	8.
3.Poor	6.	9.
Attic **9 None**		
1.1/4 Fin	4.Full Fin	7.
2.1/2 Fin	5.Fl/Stair	8.
3.3/4 Fin	6.1/2Fl/St	9.None
Insulation **1 Full**		
1.Full	4.Minimal	7.
2.Heavy	5.Partial	8.
3.Capped	6.	9.None
Unfinished % **0%**		
Grade & Factor **3 Average 100%**		
1.E Grade	4.B Grade	7.AA
2.D Grade	5.A Grade	8.AAAA Gra
3.C Grade	6.A+	9.Same
SQFT (Footprint) **736**		
Condition **4 Average**		
1.Poor	4.Avg	7.V G
2.Fair	5.Avg+	8.Exc
3.Avg-	6.Good	9.Same
Phys. % Good **0%**		
Funct. % Good **100%**		
Functional Code **9 None**		
1.Incomp	4.Small Sl	7.Layout
2.Overbuil	5.CDU	8.Other
3.Delap	6.Style	9.None
Econ. % Good **100%**		
Economic Code **None**		
0.None	3.No Power	9.None
1.Location	4.Generate	8.
2.Encroach	5.Misc	9.
Entrance Code **5 Estimated**		
1.Interior	4.Vacant	7.
2.Refusal	5.Estimate	8.
3.Informed	6.	9.
Information Code **5 Estimate**		
1.Owner	4.Agent	7.
2.Relative	5.Estimate	8.
3.Tenant	6.Other	9.

SHED 12X12=144

SHED=SV

PATIO=320'

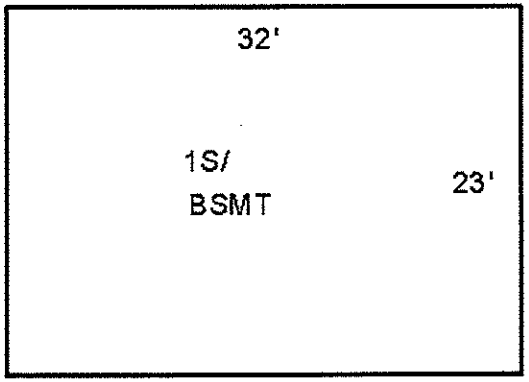

Date Inspected 12-03-2012

Additions, Outbuildings & Improvements

Type	Year	Units	Grade	Cond	Phys.	Funct.	Sound Value
24 Frame Shed	1990	144	4 100	4	0 %	100 %	
24 Frame Shed	0				%	%	400
62 Patio	0	320	3 100	4	0 %	100 %	
					%	%	
					%	%	
					%	%	
					%	%	
					%	%	
					%	%	
					%	%	

1.ONE STORY FRAM
2.TWO STORY FRAM
3.THREE STORY FR
4.1 & 1/2 STORY
5.1 & 3/4 STORY
6.2 & 1/2 STORY
21.Open Frame Por
22.Encl Frame Por
23.Frame Garage
24.Frame Shed
25.Frame Bay Wind
26.1SFr Overhang
27.Unfin Basement
28.Unfinished Att
29.Finished Attic



Map Lot U04-082 Account 6074 Location 7 BIBBER STREET Card 1 Of 1 8-23-2016

HSBC BANK USA NATIONAL ASSOCIATION
AS TRUSTEE
C/O EVERBANK
301 WEST BAY STREET
JACKSONVILLE FL 32202
B9325P132

Property Data

Neighborhood **25 LISBON FALLS**

Tree Growth Year **0**

TG MGT PLAN DATE **0**

BLDG PERMIT YEAR **0**

Zone/Land Use **1 GENERAL RESIDENTIAL**

Secondary Zone

Topography **1 Level**

1.Level	4.Below St	7.Steep
2.Rolling	5.Low	8.
3.Above St	6.Wet	9.

Utilities **1 All Public**

1.Public	4.Dr Well	7.WELL & SEP
2.Water	5.Oth Prv Wa	8.HoldingTan
3.Sewer	6.Septic	9.P WTR/SEPT

Street **1 Public Paved**

1.PubPaved	4.PrivGrav	7.No Road
2.PrivPavd	5.R/W	8.No Legal
3.PubGravl	6.Long R/W	9.LandLkd

Interior Inspection **0**

CHANGE YR **0**

Sale Data

Sale Date **3-17-2016**

Price **65,000**

Sale Type **2 Land & Buildings**

1.Land	4.MOHOland	7.
2.L & B	5.MOHOw/o	8.
3.Building	6.	9.Distress

Financing **9 Unknown**

1.Convent	4.Seller	7.
2.FHA/VA	5.Private	8.
3.Assumed	6.Cash	9.Unknown

Validity **3 Distressed Sale**

1.Valid	4.Split	7.Changes
2.Related	5.Partial	8.Other
3.Distress	6.Exempt	9.ABUTTER

Verified **5 Public Record**

1.Buyer	4.Agent	7.Family
2.Seller	5.Pub Rec	8.Other
3.Lender	6.MLS	9.

Assessment Record

Year	Land	Buildings	Exempt	Total
2009	17,320	38,800	0	56,120
2010	22,900	51,200	0	74,100
2011	22,900	51,200	0	74,100
2013	22,900	51,200	0	74,100
2015	22,900	51,200	0	74,100
2016	23,000	48,500	0	71,500

Inspection Witnessed By:

X Date

No./Date	Description	Date Insp.

Notes:
0075*0100

Land Data

Front Foot	Type	Effective Frontage	Effective Depth	Influence Factor	Influence Code
11.Primary Lot				%	
12.Additional I				%	
13.Additional II				%	
14.Additional III				%	
15.Additional IV				%	
				%	
				%	
Square Foot		**Square Feet**			
16.Primary Lot				%	
17.Additional I				%	
18.Additional II				%	
19.Additional III				%	
20.Additional IV				%	
				%	
				%	
Fract. Acre		**Acreage/Sites**			
21.HOMESITE	21	0.17		100 %	0
22.COMMERCIAL SIT				%	
23.INDUSTRIAL SIT				%	
Acres				%	
27.REAR 1-5				%	
28.REAR 6-10				%	
29.REAR 11-20				%	
30.REAR 21 +				%	
34.Farmland SW					
35.Farmland MW					

Total Acreage 0.17

Influence Codes

1.VACANCY
2.Excess Frtg
3.Topography
4.Size/Shape
5.Access
6.Restriction
7.Access/Topo
8.ENV-OPEN SPACE
9.Fract Share
Acres
36.Farmland HW
37.T G Softwood
38.T G Mixed Woo
39.T G Hardwood
40.Gravel Pit
41.RP/Wetland/Was
42.Leased or MH S
43.Condo Site
44.SITE IMPROVEME
46.Waste
47.Common Land
48.PRIME COMM LOT
49.SECONDARY COMM
50.MARGINAL COMM
51.UTILITY ROW
52.TOWER SITE
53.PASTURE

LISBON

LISBON

Map Lot U04-082 | Account 6074 | Location 7 BIBBER STREET | Card 1 Of 1 | 8-23-2016

Building Style **2 Ranch**		
1.Conv.	5.Garrison	9.DW
2.Ranch	6.Contemp	10.BERM
3.R Ranch	7.Seasonal	11.COMM &
4.Cape	8.Primitiv	12.
Dwelling Units **1**		
Other Units **0**		
Stories **1 One Story**		
1.1	4.1.5	7.3.5
2.2	5.1.75	8.
3.3	6.2.5	9.
Exterior Walls **8 AL/Vinyl**		
1.Clapboar	5.T-111	9.Cem.Boar
2.WD.SH.	6.BR/Stone	10.Log
3.Compos.	7.Novelty	11.Other
4.ASB/ASP	8.AL/Vinyl	12.BLOCK
Roof Surface **1 Asphalt Shingles**		
1.Asphalt	4.Composit	7.Metal RS
2.Slate	5.Wood	8.
3.Metal LC	6.Other	9.
SF Masonry Trim **0**		
BUILDING USE **0**		
OPEN-4-CUSTOM **0**		
Year Built **1960**		
Year Remodeled **0**		
Foundation **5 Concrete Slab**		
1.Concrete	4.Wood	7.DirtFlr
2.C Block	5.Slab	8.
3.Br/Stone	6.Piers	9.
Basement **9 No Basement**		
1.1/4 Bmt	4.Full Bmt	7.
2.1/2 Bmt	5.Crawl	8.
3.3/4 Bmt	6.1stFlUnf	9.None
Bsmt Gar # Cars **0**		
Wet Basement **9 No Basement**		
1.Dry	4.Dirt/Dry	7.
2.Damp	5.Dirt/Dmp	8.
3.Wet	6.Dirt/Wet	9.

SF Bsmt Living **0**		
Fin Bsmt Grade **0 0**		
Electrical-Amps **0**		
Heat Type **100%** **8 Floor/Wall Unit**		
1.HWBB	5.FWA	9.No Heat
2.Radiator	6.GravWA	10.RIN/MON
3.RadFloor	7.Electric	11.
4.Steam	8.Fl/Wall	12.
Cool Type **0%** **9 None**		
1.Central	4.W&C Air	7.
2.Evapor	5.	8.
3.H Pump	6.	9.None
Kitchen Style **2 Typical**		
1.Good	4.Obsolete	7.
2.Typical	5.	8.
3.Old Type	6.	9.None
Bath(s) Style **2 Typical Bath(s)**		
1.Good	4.Obsolete	7.
2.Typical	5.	8.
3.Old Type	6.	9.None
# Rooms **6**		
# Bedrooms **2**		
# Full Baths **1**		
# Half Baths **0**		
# Addn Fixtures **0**		
# Fireplaces **0**		

TRIO Software
A Division of Harris Computer Systems

Layout **1 Typical**		
1.Typical	4.(-) BR	7.
2.Inadeq	5.(-) BRs	8.
3.Poor	6.	9.
Attic **9 None**		
1.1/4 Fin	4.Full Fin	7.
2.1/2 Fin	5.Fl/Stair	8.
3.3/4 Fin	6.1/2Fl/St	9.None
Insulation **1 Full**		
1.Full	4.Minimal	7.
2.Heavy	5.Partial	8.
3.Capped	6.	9.None
Unfinished % **0%**		
Grade & Factor **3 Average 100%**		
1.E Grade	4.B Grade	7.AA
2.D Grade	5.A Grade	8.AAAA Gra
3.C Grade	6.A+	9.Same
SQFT (Footprint) **736**		
Condition **4 Average**		
1.Poor	4.Avg	7.V G
2.Fair	5.Avg+	8.Exc
3.Avg-	6.Good	9.Same
Phys. % Good **0%**		
Funct. % Good **100%**		
Functional Code **9 None**		
1.Incomp	4.Small Si	7.Layout
2.Overbuil	5.CDU	8.Other
3.Delap	6.Style	9.None
Econ. % Good **100%**		
Economic Code **None**		
0.None	3.No Power	9.None
1.Location	4.Generate	8.
2.Encroach	5.Misc	9.
Entrance Code **3 Information Only**		
1.Interior	4.Vacant	7.
2.Refusal	5.Estimate	8.
3.Informed	6.	9.
Information Code **3 Tenant**		
1.Owner	4.Agent	7.
2.Relative	5.Estimate	8.
3.Tenant	6.Other	9.

MET SHED=SV

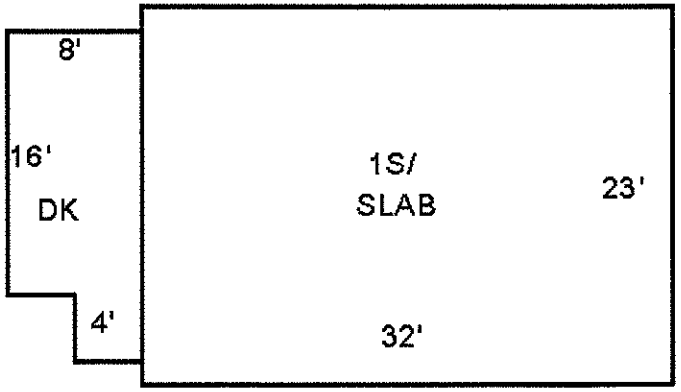

Date Inspected 12-03-2012

Additions, Outbuildings & Improvements

Type	Year	Units	Grade	Cond	Phys.	Funct.	Sound Value
68 Wood Deck	2000	144	2 110	4	0 %	100 %	
24 Frame Shed	0				%	%	500
					%	%	
					%	%	
					%	%	
					%	%	
					%	%	
					%	%	
					%	%	
					%	%	

1.ONE STORY FRAM
2.TWO STORY FRAM
3.THREE STORY FR
4.1 & 1/2 STORY
5.1 & 3/4 STORY
6.2 & 1/2 STORY
21.Open Frame Por
22.Encl Frame Por
23.Frame Garage
24.Frame Shed
25.Frame Bay Wind
26.1SFr Overhang
27.Unfin Basement
28.Unfinished Att
29.Finished Attic

Map Lot U04-083 Account 6433 Location 5 BIBBER STREET Card 1 Of 1 8-23-2016

ZWEIG, CARRIE N. &
FREDERICK E. & CASSANDRA M.
9841 EAST WATSON DRIVE

TUCSON AZ 85730
B4826P237 B7704P194 B8442P75

Property Data

Neighborhood **25 LISBON FALLS**

Tree Growth Year **0**

TG MGT PLAN DATE **0**

BLDG PERMIT YEAR **0**

Zone/Land Use **1 GENERAL RESIDENTIAL**

Secondary Zone

Topography **1 Level**

1.Level	4.Below St	7.Steep
2.Rolling	5.Low	8.
3.Above St	6.Wet	9.

Utilities **1 All Public**

1.Public	4.Dr Well	7.WELL & SEP
2.Water	5.Oth Prv Wa	8.HoldingTan
3.Sewer	6.Septic	9.P WTR/SEPT

Street **1 Public Paved**

1.PubPaved	4.PrivGrav	7.No Road
2.PrivPavd	5.R/W	8.No Legal
3.PubGravl	6.Long R/W	9.LandLkd

Interior Inspection **0**

CHANGE YR **0**

Sale Data

Sale Date

Price

Sale Type

1.Land	4.MOHOland	7.
2.L & B	5.MOHOw/o	8.
3.Building	6.	9.Distress

Financing

1.Convent	4.Seller	7.
2.FHA/VA	5.Private	8.
3.Assumed	6.Cash	9.Unknown

Validity

1.Valid	4.Split	7.Changes
2.Related	5.Partial	8.Other
3.Distress	6.Exempt	9.ABUTTER

Verified

1.Buyer	4.Agent	7.Family
2.Seller	5.Pub Rec	8.Other
3.Lender	6.MLS	9.

Assessment Record

Year	Land	Buildings	Exempt	Total
2009	20,980	11,920	7,280	25,620
2010	27,700	15,700	8,000	35,400
2011	27,700	15,700	0	43,400
2013	27,700	15,700	0	43,400
2015	27,700	15,700	0	43,400
2016	27,900	18,800	0	46,700

Land Data

	Type	Effective Frontage	Effective Depth	Influence Factor	Influence Code
Front Foot					
11.Primary Lot				%	
12.Additional I				%	
13.Additional II				%	
14.Additional III				%	
15.Additional IV				%	
				%	
				%	
Square Foot		**Square Feet**			
16.Primary Lot				%	
17.Additional I				%	
18.Additional II				%	
19.Additional III				%	
20.Additional IV				%	
				%	
				%	
Fract. Acre		**Acreage/Sites**			
21.HOMESITE	21	0.25		100 %	0
22.COMMERCIAL SIT				%	
23.INDUSTRIAL SIT				%	
Acres				%	
27.REAR 1-5				%	
28.REAR 6-10				%	
29.REAR 11-20				%	
30.REAR 21 +				%	
34.Farmland SW					
35.Farmland MW					

Total Acreage 0.25

Influence Codes

1.VACANCY
2.Excess Frtg
3.Topography
4.Size/Shape
5.Access
6.Restriction
7.Access/Topo
8.ENV-OPEN SPACE
9.Fract Share
Acres
36.Farmland HW
37.T G Softwood
38.T G Mixed Woo
39.T G Hardwood
40.Gravel Pit
41.RP/Wetland/Was
42.Leased or MH S
43.Condo Site
44.SITE IMPROVEME
46.Waste
47.Common Land
48.PRIME COMM LOT
49.SECONDARY COMM
50.MARGINAL COMM
51.UTILITY ROW
52.TOWER SITE
53.PASTURE

Inspection Witnessed By:

X Date

No./Date	Description	Date Insp.

Notes:
0050*0100
1968 REGENT 12X43
1572812

LISBON

LISBON

Map Lot U04-083 | Account 6433 | Location 5 BIBBER STREET | Card 1 Of 1 | 8-23-2016

Building Style		
1.Conv.	5.Garrison	9.DW
2.Ranch	6.Contemp	10.BERM
3.R Ranch	7.Seasonal	11.COMM &
4.Cape	8.Primitiv	12.

Dwelling Units

Other Units

Stories		
1.1	4.1.5	7.3.5
2.2	5.1.75	8.
3.3	6.2.5	9.

Exterior Walls		
1.Clapboar	5.T-111	9.Cem.Boar
2.WD.SH.	6.BR/Stone	10.Log
3.Compos.	7.Novelty	11.Other
4.ASB/ASP	8.AL/Vinyl	12.BLOCK

Roof Surface		
1.Asphalt	4.Composit	7.Metal RS
2.Slate	5.Wood	8.
3.Metal LC	6.Other	9.

SF Masonry Trim

BUILDING USE

OPEN-4-CUSTOM

Year Built

Year Remodeled

Foundation		
1.Concrete	4.Wood	7.DirtFlr
2.C Block	5.Slab	8.
3.Br/Stone	6.Piers	9.

Basement		
1.1/4 Bmt	4.Full Bmt	7.
2.1/2 Bmt	5.Crawl	8.
3.3/4 Bmt	6.1stFlUnf	9.None

Bsmt Gar # Cars

Wet Basement		
1.Dry	4.Dirt/Dry	7.
2.Damp	5.Dirt/Dmp	8.
3.Wet	6.Dirt/Wet	9.

SF Bsmt Living

Fin Bsmt Grade

Electrical-Amps

Heat Type 100%		
1.HWBB	5.FWA	9.No Heat
2.Radiator	6.GravWA	10.RIN/MON
3.RadFloor	7.Electric	11.
4.Steam	8.Fl/Wall	12.

Cool Type 0%		
1.Central	4.W&C Air	7.
2.Evapor	5.	8.
3.H Pump	6.	9.None

Kitchen Style		
1.Good	4.Obsolete	7.
2.Typical	5.	8.
3.Old Type	6.	9.None

Bath(s) Style		
1.Good	4.Obsolete	7.
2.Typical	5.	8.
3.Old Type	6.	9.None

Rooms

Bedrooms

Full Baths

Half Baths

Addn Fixtures

Fireplaces

TRIO Software
A Division of Harris Computer Systems

Layout		
1.Typical	4.(-) BR	7.
2.Inadeq	5.(-) BRs	8.
3.Poor	6.	9.

Attic		
1.1/4 Fin	4.Full Fin	7.
2.1/2 Fin	5.Fl/Stair	8.
3.3/4 Fin	6.1/2Fl/St	9.None

Insulation		
1.Full	4.Minimal	7.
2.Heavy	5.Partial	8.
3.Capped	6.	9.None

Unfinished %

Grade & Factor		
1.E Grade	4.B Grade	7.AA
2.D Grade	5.A Grade	8.AAAA Gra
3.C Grade	6.A+	9.Same

SQFT (Footprint)

Condition		
1.Poor	4.Avg	7.V G
2.Fair	5.Avg+	8.Exc
3.Avg-	6.Good	9.Same

Phys. % Good

Funct. % Good

Functional Code		
1.Incomp	4.Small Si	7.Layout
2.Overbuil	5.CDU	8.Other
3.Delap	6.Style	9.None

Econ. % Good

Economic Code		
0.None	3.No Power	9.None
1.Location	4.Generate	8.
2.Encroach	5.Misc	9.

Entrance Code 5 Estimated		
1.Interior	4.Vacant	7.
2.Refusal	5.Estimate	8.
3.Informed	6.	9.

Information Code 5 Estimate		
1.Owner	4.Agent	7.
2.Relative	5.Estimate	8.
3.Tenant	6.Other	9.

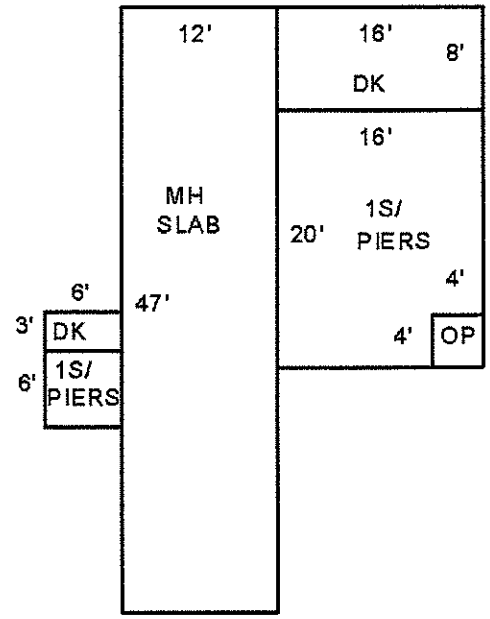

CANOPY 10X20=200

Date Inspected 12-03-2012

Additions, Outbuildings & Improvements

Type	Year	Units	Grade	Cond	Phys.	Funct.	Sound Value
997 12 Mobile	1968	12x47	2 110	6	0 %	100 %	
1 ONE STORY	2004	304	0 0	0	0 %	0 %	
21 Open Frame	2004	16	0 0	0	0 %	0 %	
68 Wood Deck	2004	128	0 0	0	0 %	0 %	
68 Wood Deck	1990	18	0 0	0	0 %	0 %	
1 ONE STORY	1968	36	0 0	0	0 %	0 %	
61 Canopy	2006	200	2 100	3	0 %	100 %	
					%	%	
					%	%	
					%	%	

1.ONE STORY FRAM
2.TWO STORY FRAM
3.THREE STORY FR
4.1 & 1/2 STORY
5.1 & 3/4 STORY
6.2 & 1/2 STORY
21.Open Frame Por
22.Encl Frame Por
23.Frame Garage
24.Frame Shed
25.Frame Bay Wind
26.1SFr Overhang
27.Unfin Basement
28.Unfinished Att
29.Finished Attic

Map Lot U04-084 Account 4717 Location 93 MAIN STREET Card 1 Of 1 8-23-2016

MOULTON, PETER B.

93 MAIN ST

LISBON FALLS ME 04252
B8564P272

Inspection Witnessed By:

X Date

No./Date	Description	Date Insp.

Notes:
0100*0150

LISBON

Property Data

Neighborhood **25 LISBON FALLS**

Tree Growth Year **0**

TG MGT PLAN DATE **0**

BLDG PERMIT YEAR **0**

Zone/Land Use **1 GENERAL RESIDENTIAL**

Secondary Zone

Topography **1 Level**

1.Level	4.Below St	7.Steep
2.Rolling	5.Low	8.
3.Above St	6.Wet	9.

Utilities **1 All Public**

1.Public	4.Dr Well	7.WELL & SEP
2.Water	5.Oth Prv Wa	8.HoldingTan
3.Sewer	6.Septic	9.P WTR/SEPT

Street **1 Public Paved**

1.PubPaved	4.PrivGrav	7.No Road
2.PrivPavd	5.R/W	8.No Legal
3.PubGravl	6.Long R/W	9.LandLkd

Interior Inspection **0**

CHANGE YR **0**

Sale Data

Sale Date

Price

Sale Type

1.Land	4.MOHOland	7.
2.L & B	5.MOHOw/o	8.
3.Building	6.	9.Distress

Financing

1.Convent	4.Seller	7.
2.FHA/VA	5.Private	8.
3.Assumed	6.Cash	9.Unknown

Validity

1.Valid	4.Split	7.Changes
2.Related	5.Partial	8.Other
3.Distress	6.Exempt	9.ABUTTER

Verified

1.Buyer	4.Agent	7.Family
2.Seller	5.Pub Rec	8.Other
3.Lender	6.MLS	9.

Assessment Record

Year	Land	Buildings	Exempt	Total
2009	24,500	77,950	0	102,450
2010	32,300	102,900	0	135,200
2011	32,300	102,900	0	135,200
2013	32,300	102,900	0	135,200
2015	32,300	102,900	8,700	126,500
2016	28,800	106,400	15,000	120,200

Land Data

	Type	Effective Frontage	Effective Depth	Influence Factor	Influence Code
Front Foot					
11.Primary Lot				%	
12.Additional I				%	
13.Additional II				%	
14.Additional III				%	
15.Additional IV				%	
				%	
				%	
Square Foot		**Square Feet**			
16.Primary Lot				%	
17.Additional I				%	
18.Additional II				%	
19.Additional III				%	
20.Additional IV				%	
				%	
				%	
Fract. Acre		**Acreage/Sites**			
21.HOMESITE	21		0.34	100 %	0
22.COMMERCIAL SIT				%	
23.INDUSTRIAL SIT				%	
Acres				%	
27.REAR 1-5				%	
28.REAR 6-10				%	
29.REAR 11-20				%	
30.REAR 21 +				%	
34.Farmland SW					
35.Farmland MW					

Total Acreage 0.34

Influence Codes

1.VACANCY
2.Excess Frtg
3.Topography
4.Size/Shape
5.Access
6.Restriction
7.Access/Topo
8.ENV-OPEN SPACE
9.Fract Share
Acres
36.Farmland HW
37.T G Softwood
38.T G Mixed Woo
39.T G Hardwood
40.Gravel Pit
41.RP/Wetland/Was
42.Leased or MH S
43.Condo Site
44.SITE IMPROVEME
46.Waste
47.Common Land
48.PRIME COMM LOT
49.SECONDARY COMM
50.MARGINAL COMM
51.UTILITY ROW
52.TOWER SITE
53.PASTURE

LISBON

Map Lot U04-084 | Account 4717 | Location 93 MAIN STREET | Card 1 Of 1 | 8-23-2016

Building Style	**1 Conventional**	
1.Conv.	5.Garrison	9.DW
2.Ranch	6.Contemp	10.BERM
3.R Ranch	7.Seasonal	11.COMM &
4.Cape	8.Primitiv	12.
Dwelling Units	**2**	
Other Units	**0**	
Stories	**5 One & 3/4 Story**	
1.1	4.1.5	7.3.5
2.2	5.1.75	8.
3.3	6.2.5	9.
Exterior Walls	**8 AL/Vinyl**	
1.Clapboar	5.T-111	9.Cem.Boar
2.WD.SH.	6.BR/Stone	10.Log
3.Compos.	7.Novelty	11.Other
4.ASB/ASP	8.AL/Vinyl	12.BLOCK
Roof Surface	**1 Asphalt Shingles**	
1.Asphalt	4.Composit	7.Metal RS
2.Slate	5.Wood	8.
3.Metal LC	6.Other	9.
SF Masonry Trim	**0**	
BUILDING USE	**0**	
OPEN-4-CUSTOM	**0**	
Year Built	**1910**	
Year Remodeled	**1980**	
Foundation	**3 Brick &/or Stone**	
1.Concrete	4.Wood	7.DirtFlr
2.C Block	5.Slab	8.
3.Br/Stone	6.Piers	9.
Basement	**4 Full Basement**	
1.1/4 Bmt	4.Full Bmt	7.
2.1/2 Bmt	5.Crawl	8.
3.3/4 Bmt	6.1stFlUnf	9.None
Bsmt Gar # Cars	**0**	
Wet Basement	**1 Dry Basement**	
1.Dry	4.Dirt/Dry	7.
2.Damp	5.Dirt/Dmp	8.
3.Wet	6.Dirt/Wet	9.

SF Bsmt Living	**0**	
Fin Bsmt Grade	**0 0**	
Electrical-Amps	**0**	
Heat Type	**100%**	**1 Hot Water BB**
1.HWBB	5.FWA	9.No Heat
2.Radiator	6.GravWA	10.RIN/MON
3.RadFloor	7.Electric	11.
4.Steam	8.Fl/Wall	12.
Cool Type	**0%**	**9 None**
1.Central	4.W&C Air	7.
2.Evapor	5.	8.
3.H Pump	6.	9.None
Kitchen Style	**2 Typical**	
1.Good	4.Obsolete	7.
2.Typical	5.	8.
3.Old Type	6.	9.None
Bath(s) Style	**2 Typical Bath(s)**	
1.Good	4.Obsolete	7.
2.Typical	5.	8.
3.Old Type	6.	9.None
# Rooms	**10**	
# Bedrooms	**4**	
# Full Baths	**2**	
# Half Baths	**0**	
# Addn Fixtures	**0**	
# Fireplaces	**0**	

TRIO Software
A Division of Harris Computer Systems

Layout	**1 Typical**	
1.Typical	4.(-) BR	7.
2.Inadeq	5.(-) BRs	8.
3.Poor	6.	9.
Attic	**9 None**	
1.1/4 Fin	4.Full Fin	7.
2.1/2 Fin	5.Fl/Stair	8.
3.3/4 Fin	6.1/2Fl/St	9.None
Insulation	**1 Full**	
1.Full	4.Minimal	7.
2.Heavy	5.Partial	8.
3.Capped	6.	9.None
Unfinished %	**0%**	
Grade & Factor	**3 Average 100%**	
1.E Grade	4.B Grade	7.AA
2.D Grade	5.A Grade	8.AAAA Gra
3.C Grade	6.A+	9.Same
SQFT (Footprint)	**638**	
Condition	**4 Average**	
1.Poor	4.Avg	7.V G
2.Fair	5.Avg+	8.Exc
3.Avg-	6.Good	9.Same
Phys. % Good	**0%**	
Funct. % Good	**100%**	
Functional Code	**9 None**	
1.Incomp	4.Small Sl	7.Layout
2.Overbuil	5.CDU	8.Other
3.Delap	6.Style	9.None
Econ. % Good	**100%**	
Economic Code	**None**	
0.None	3.No Power	9.None
1.Location	4.Generate	8.
2.Encroach	5.Misc	9.
Entrance Code	**5 Estimated**	
1.Interior	4.Vacant	7.
2.Refusal	5.Estimate	8.
3.Informed	6.	9.
Information Code	**5 Estimate**	
1.Owner	4.Agent	7.
2.Relative	5.Estimate	8.
3.Tenant	6.Other	9.

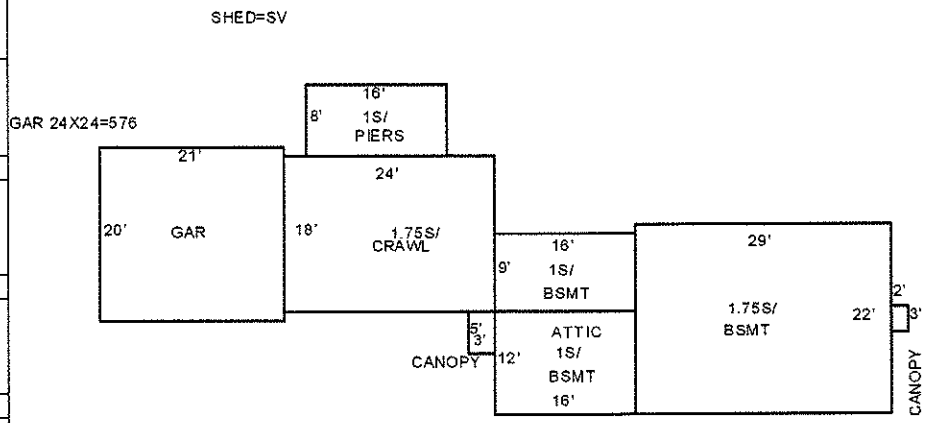

Date Inspected 12-03-2012

Additions, Outbuildings & Improvements

Type	Year	Units	Grade	Cond	Phys.	Funct.	Sound Value
61 Canopy	0	6	0 0	0	0 %	0 %	
11 1	0	192	0 0	0	0 %	0 %	
11 1	0	144	0 0	0	0 %	0 %	
5 1 & 3/4 STORY FR	0	432	0 0	0	0 %	0 %	
61 Canopy	0	15	0 0	0	0 %	0 %	
1 ONE STORY	0	128	0 0	0	0 %	0 %	
23 Frame Garage	0	420	0 0	0	0 %	0 %	
28 Unfinished Attic	0	192	0 0	0	0 %	0 %	
23 Frame Garage	1990	576	3 100	4	0 %	100 %	
24 Frame Shed	0				%	%	300

1.ONE STORY FRAM
2.TWO STORY FRAM
3.THREE STORY FR
4.1 & 1/2 STORY
5.1 & 3/4 STORY
6.2 & 1/2 STORY
21.Open Frame Por
22.Encl Frame Por
23.Frame Garage
24.Frame Shed
25.Frame Bay Wind
26.1SFr Overhang
27.Unfin Basement
28.Unfinished Att
29.Finished Attic

Map Lot U04-085 Account 878 Location 91 MAIN STREET Card 1 Of 1 8-23-2016

BUCHER, DAVID L.

178 FEDERAL HILL ROAD

MILFORD NH 03055
B4157P265 B7119P251

Property Data

Neighborhood **25 LISBON FALLS**

Tree Growth Year **0**

TG MGT PLAN DATE **0**

BLDG PERMIT YEAR **0**

Zone/Land Use **1 GENERAL RESIDENTIAL**

Secondary Zone

Topography **1 Level**

1.Level	4.Below St	7.Steep
2.Rolling	5.Low	8.
3.Above St	6.Wet	9.

Utilities **1 All Public**

1.Public	4.Dr Well	7.WELL & SEP
2.Water	5.Oth Prv Wa	8.HoldingTan
3.Sewer	6.Septic	9.P WTR/SEPT

Street **1 Public Paved**

1.PubPaved	4.PrivGrav	7.No Road
2.PrivPavd	5.R/W	8.No Legal
3.PubGravl	6.Long R/W	9.LandLkd

Interior Inspection **0**

CHANGE YR **0**

Sale Data

Sale Date

Price

Sale Type

1.Land	4.MOHOland	7.
2.L & B	5.MOHOw/o	8.
3.Building	6.	9.Distress

Financing

1.Convent	4.Seller	7.
2.FHA/VA	5.Private	8.
3.Assumed	6.Cash	9.Unknown

Validity

1.Valid	4.Split	7.Changes
2.Related	5.Partial	8.Other
3.Distress	6.Exempt	9.ABUTTER

Verified

1.Buyer	4.Agent	7.Family
2.Seller	5.Pub Rec	8.Other
3.Lender	6.MLS	9.

Assessment Record

Year	Land	Buildings	Exempt	Total
2009	23,660	67,870	7,280	84,250
2010	31,200	89,600	8,000	112,800
2011	31,200	89,600	8,300	112,500
2013	31,200	89,600	0	120,800
2015	31,200	89,600	0	120,800
2016	28,600	143,400	0	172,000

Land Data

	Type	Effective Frontage	Effective Depth	Influence Factor	Influence Code
Front Foot					
11.Primary Lot				%	
12.Additional I				%	
13.Additional II				%	
14.Additional III				%	
15.Additional IV				%	
				%	
				%	
Square Foot		**Square Feet**			
16.Primary Lot				%	
17.Additional I				%	
18.Additional II				%	
19.Additional III				%	
20.Additional IV				%	
				%	
				%	
Fract. Acre		**Acreage/Sites**			
21.HOMESITE	21		0.32	100 %	0
22.COMMERCIAL SIT				%	
23.INDUSTRIAL SIT				%	
Acres				%	
27.REAR 1-5				%	
28.REAR 6-10				%	
29.REAR 11-20				%	
30.REAR 21 +				%	
34.Farmland SW					
35.Farmland MW					

Total Acreage 0.32

Influence Codes

1.VACANCY
2.Excess Frtg
3.Topography
4.Size/Shape
5.Access
6.Restriction
7.Access/Topo
8.ENV-OPEN SPACE
9.Fract Share
Acres
36.Farmland HW
37.T G Softwood
38.T G Mixed Woo
39.T G Hardwood
40.Gravel Pit
41.RP/Wetland/Was
42.Leased or MH S
43.Condo Site
44.SITE IMPROVEME
46.Waste
47.Common Land
48.PRIME COMM LOT
49.SECONDARY COMM
50.MARGINAL COMM
51.UTILITY ROW
52.TOWER SITE
53.PASTURE

Inspection Witnessed By:

X Date

No./Date	Description	Date Insp.

Notes:
0100*0140

LISBON

LISBON

Map Lot U04-085 | Account 878 | Location 91 MAIN STREET | Card 1 Of 1 | 8-23-2016

Building Style	**1 Conventional**	
1.Conv.	5.Garrison	9.DW
2.Ranch	6.Contemp	10.BERM
3.R Ranch	7.Seasonal	11.COMM &
4.Cape	8.Primitiv	12.
Dwelling Units	**2**	
Other Units	**0**	
Stories	**2 Two Story**	
1.1	4.1.5	7.3.5
2.2	5.1.75	8.
3.3	6.2.5	9.
Exterior Walls	**1 Clapboard**	
1.Clapboar	5.T-111	9.Cem.Boar
2.WD.SH.	6.BR/Stone	10.Log
3.Compos.	7.Novelty	11.Other
4.ASB/ASP	8.AL/Vinyl	12.BLOCK
Roof Surface	**1 Asphalt Shingles**	
1.Asphalt	4.Composit	7.Metal RS
2.Slate	5.Wood	8.
3.Metal LC	6.Other	9.
SF Masonry Trim	**0**	
BUILDING USE	**0**	
OPEN-4-CUSTOM	**0**	
Year Built	**1910**	
Year Remodeled	**1970**	
Foundation	**3 Brick &/or Stone**	
1.Concrete	4.Wood	7.DirtFlr
2.C Block	5.Slab	8.
3.Br/Stone	6.Piers	9.
Basement	**4 Full Basement**	
1.1/4 Bmt	4.Full Bmt	7.
2.1/2 Bmt	5.Crawl	8.
3.3/4 Bmt	6.1stFlUnf	9.None
Bsmt Gar # Cars	**0**	
Wet Basement	**1 Dry Basement**	
1.Dry	4.Dirt/Dry	7.
2.Damp	5.Dirt/Dmp	8.
3.Wet	6.Dirt/Wet	9.

SF Bsmt Living	**0**	
Fin Bsmt Grade	**0 0**	
Electrical-Amps	**0**	
Heat Type	**100%**	**5 Forced Warm Air**
1.HWBB	5.FWA	9.No Heat
2.Radiator	6.GravWA	10.RIN/MON
3.RadFloor	7.Electric	11.
4.Steam	8.Fl/Wall	12.
Cool Type	**0%**	**9 None**
1.Central	4.W&C Air	7.
2.Evapor	5.	8.
3.H Pump	6.	9.None
Kitchen Style	**2 Typical**	
1.Good	4.Obsolete	7.
2.Typical	5.	8.
3.Old Type	6.	9.None
Bath(s) Style	**2 Typical Bath(s)**	
1.Good	4.Obsolete	7.
2.Typical	5.	8.
3.Old Type	6.	9.None
# Rooms	**12**	
# Bedrooms	**6**	
# Full Baths	**2**	
# Half Baths	**0**	
# Addn Fixtures	**0**	
# Fireplaces	**0**	

TRIO Software
A Division of Harris Computer Systems

Layout	**1 Typical**	
1.Typical	4.(-) BR	7.
2.Inadeq	5.(-) BRs	8.
3.Poor	6.	9.
Attic	**5 Floor/Stairs**	
1.1/4 Fin	4.Full Fin	7.
2.1/2 Fin	5.Fl/Stair	8.
3.3/4 Fin	6.1/2Fl/St	9.None
Insulation	**1 Full**	
1.Full	4.Minimal	7.
2.Heavy	5.Partial	8.
3.Capped	6.	9.None
Unfinished %	**0%**	
Grade & Factor	**3 Average 110%**	
1.E Grade	4.B Grade	7.AA
2.D Grade	5.A Grade	8.AAAA Gra
3.C Grade	6.A+	9.Same
SQFT (Footprint)	**1482**	
Condition	**5 Above Average**	
1.Poor	4.Avg	7.V G
2.Fair	5.Avg+	8.Exc
3.Avg-	6.Good	9.Same
Phys. % Good	**0%**	
Funct. % Good	**100%**	
Functional Code	**9 None**	
1.Incomp	4.Small Si	7.Layout
2.Overbuil	5.CDU	8.Other
3.Delap	6.Style	9.None
Econ. % Good	**100%**	
Economic Code	**None**	
0.None	3.No Power	9.None
1.Location	4.Generate	8.
2.Encroach	5.Misc	9.
Entrance Code	**3 Information Only**	
1.Interior	4.Vacant	7.
2.Refusal	5.Estimate	8.
3.Informed	6.	9.
Information Code	**2 Relative**	
1.Owner	4.Agent	7.
2.Relative	5.Estimate	8.
3.Tenant	6.Other	9.

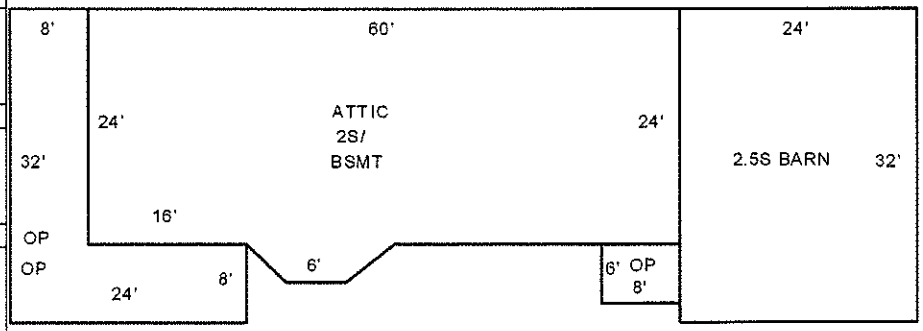

Date Inspected 12-04-2012

Additions, Outbuildings & Improvements

Type	Year	Units	Grade	Cond	Phys.	Funct.	Sound Value
41 2S Open Fr Porch	0	384	0 0	0	0 %	0 %	
159 2.00 ST	0	768	0 0	0	0 %	50 %	
21 Open Frame	0	48	0 0	0	0 %	0 %	
					%	%	
					%	%	
					%	%	
					%	%	
					%	%	
					%	%	
					%	%	

1.ONE STORY FRAM
2.TWO STORY FRAM
3.THREE STORY FR
4.1 & 1/2 STORY
5.1 & 3/4 STORY
6.2 & 1/2 STORY
21.Open Frame Por
22.Encl Frame Por
23.Frame Garage
24.Frame Shed
25.Frame Bay Wind
26.1SFr Overhang
27.Unfin Basement
28.Unfinished Att
29.Finished Attic

Map Lot U04-086 | Account 6048 | Location 6 DOUGLAS STREET | Card 1 Of 1 | 8-23-2016

STEIN, DONALD L. &
LYNN A.
6 DOUGLAS ST

LISBON FALLS ME 04252
B965P185

Inspection Witnessed By:

X Date

No./Date	Description	Date Insp.

Notes:
0100*0100

LISBON

Property Data

Neighborhood **25 LISBON FALLS**

Tree Growth Year 0

TG MGT PLAN DATE 0

BLDG PERMIT YEAR 0

Zone/Land Use **1 GENERAL RESIDENTIAL**

Secondary Zone

Topography **1 Level**

1.Level	4.Below St	7.Steep
2.Rolling	5.Low	8.
3.Above St	6.Wet	9.

Utilities **1 All Public**

1.Public	4.Dr Well	7.WELL & SEP
2.Water	5.Oth Prv Wa	8.HoldingTan
3.Sewer	6.Septic	9.P WTR/SEPT

Street **1 Public Paved**

1.PubPaved	4.PrivGrav	7.No Road
2.PrivPavd	5.R/W	8.No Legal
3.PubGravl	6.Long R/W	9.LandLkd

Interior Inspection 0

CHANGE YR 0

Sale Data

Sale Date

Price

Sale Type

1.Land	4.MOHOland	7.
2.L & B	5.MOHOw/o	8.
3.Building	6.	9.Distress

Financing

1.Convent	4.Seller	7.
2.FHA/VA	5.Private	8.
3.Assumed	6.Cash	9.Unknown

Validity

1.Valid	4.Split	7.Changes
2.Related	5.Partial	8.Other
3.Distress	6.Exempt	9.ABUTTER

Verified

1.Buyer	4.Agent	7.Family
2.Seller	5.Pub Rec	8.Other
3.Lender	6.MLS	9.

Assessment Record

Year	Land	Buildings	Exempt	Total
2009	20,000	60,260	7,280	72,980
2010	26,400	79,500	8,000	97,900
2011	26,400	79,500	8,300	97,600
2013	26,400	79,500	8,500	97,400
2015	26,400	79,500	8,700	97,200
2016	26,800	90,000	15,000	101,800

Land Data

Front Foot	Type	Effective Frontage	Effective Depth	Influence Factor	Influence Code
11.Primary Lot				%	
12.Additional I				%	
13.Additional II				%	
14.Additional III				%	
15.Additional IV				%	
				%	
				%	
Square Foot		**Square Feet**			
16.Primary Lot				%	
17.Additional I				%	
18.Additional II				%	
19.Additional III				%	
20.Additional IV				%	
				%	
				%	
Fract. Acre		**Acreage/Sites**			
21.HOMESITE	21	0.23		100 %	0
22.COMMERCIAL SIT				%	
23.INDUSTRIAL SIT				%	
Acres				%	
27.REAR 1-5				%	
28.REAR 6-10				%	
29.REAR 11-20				%	
30.REAR 21 +				%	
34.Farmland SW					
35.Farmland MW					

Total Acreage 0.23

Influence Codes

1.VACANCY
2.Excess Frtg
3.Topography
4.Size/Shape
5.Access
6.Restriction
7.Access/Topo
8.ENV-OPEN SPACE
9.Fract Share
Acres
36.Farmland HW
37.T G Softwood
38.T G Mixed Woo
39.T G Hardwood
40.Gravel Pit
41.RP/Wetland/Was
42.Leased or MH S
43.Condo Site
44.SITE IMPROVEME
46.Waste
47.Common Land
48.PRIME COMM LOT
49.SECONDARY COMM
50.MARGINAL COMM
51.UTILITY ROW
52.TOWER SITE
53.PASTURE

LISBON

Map Lot U04-086 | Account 6048 | Location 6 DOUGLAS STREET | Card 1 Of 1 | 8-23-2016

Building Style **4 Cape Cod**		
1.Conv.	5.Garrison	9.DW
2.Ranch	6.Contemp	10.BERM
3.R Ranch	7.Seasonal	11.COMM &
4.Cape	8.Primitiv	12.
Dwelling Units **1**		
Other Units **0**		
Stories **1 One Story**		
1.1	4.1.5	7.3.5
2.2	5.1.75	8.
3.3	6.2.5	9.
Exterior Walls **8 AL/Vinyl**		
1.Clapboar	5.T-111	9.Cem.Boar
2.WD.SH.	6.BR/Stone	10.Log
3.Compos.	7.Novelty	11.Other
4.ASB/ASP	8.AL/Vinyl	12.BLOCK
Roof Surface **1 Asphalt Shingles**		
1.Asphalt	4.Composit	7.Metal RS
2.Slate	5.Wood	8.
3.Metal LC	6.Other	9.
SF Masonry Trim **0**		
BUILDING USE **0**		
OPEN-4-CUSTOM **0**		
Year Built **1967**		
Year Remodeled **0**		
Foundation **1 Concrete**		
1.Concrete	4.Wood	7.DirtFlr
2.C Block	5.Slab	8.
3.Br/Stone	6.Piers	9.
Basement **4 Full Basement**		
1.1/4 Bmt	4.Full Bmt	7.
2.1/2 Bmt	5.Crawl	8.
3.3/4 Bmt	6.1stFlUnf	9.None
Bsmt Gar # Cars **0**		
Wet Basement **1 Dry Basement**		
1.Dry	4.Dirt/Dry	7.
2.Damp	5.Dirt/Dmp	8.
3.Wet	6.Dirt/Wet	9.

SF Bsmt Living **0**		
Fin Bsmt Grade **0 0**		
Electrical-Amps **1**		
Heat Type **100%** **1 Hot Water BB**		
1.HWBB	5.FWA	9.No Heat
2.Radiator	6.GravWA	10.RIN/MON
3.RadFloor	7.Electric	11.
4.Steam	8.Fl/Wall	12.
Cool Type **0%** **9 None**		
1.Central	4.W&C Air	7.
2.Evapor	5.	8.
3.H Pump	6.	9.None
Kitchen Style **2 Typical**		
1.Good	4.Obsolete	7.
2.Typical	5.	8.
3.Old Type	6.	9.None
Bath(s) Style **2 Typical Bath(s)**		
1.Good	4.Obsolete	7.
2.Typical	5.	8.
3.Old Type	6.	9.None
# Rooms **6**		
# Bedrooms **2**		
# Full Baths **1**		
# Half Baths **0**		
# Addn Fixtures **0**		
# Fireplaces **1**		

TRIO Software
A Division of Harris Computer Systems

Layout **1 Typical**		
1.Typical	4.(-) BR	7.
2.Inadeq	5.(-) BRs	8.
3.Poor	6.	9.
Attic **2 1/2 Finished**		
1.1/4 Fin	4.Full Fin	7.
2.1/2 Fin	5.Fl/Stair	8.
3.3/4 Fin	6.1/2Fl/St	9.None
Insulation **1 Full**		
1.Full	4.Minimal	7.
2.Heavy	5.Partial	8.
3.Capped	6.	9.None
Unfinished % **0%**		
Grade & Factor **3 Average 100%**		
1.E Grade	4.B Grade	7.AA
2.D Grade	5.A Grade	8.AAAA Gra
3.C Grade	6.A+	9.Same
SQFT (Footprint) **768**		
Condition **5 Above Average**		
1.Poor	4.Avg	7.V G
2.Fair	5.Avg+	8.Exc
3.Avg-	6.Good	9.Same
Phys. % Good **0%**		
Funct. % Good **100%**		
Functional Code **9 None**		
1.Incomp	4.Small Si	7.Layout
2.Overbuil	5.CDU	8.Other
3.Delap	6.Style	9.None
Econ. % Good **100%**		
Economic Code **None**		
0.None	3.No Power	9.None
1.Location	4.Generate	8.
2.Encroach	5.Misc	9.
Entrance Code **1 Interior Inspect**		
1.Interior	4.Vacant	7.
2.Refusal	5.Estimate	8.
3.Informed	6.	9.
Information Code **1 Owner**		
1.Owner	4.Agent	7.
2.Relative	5.Estimate	8.
3.Tenant	6.Other	9.

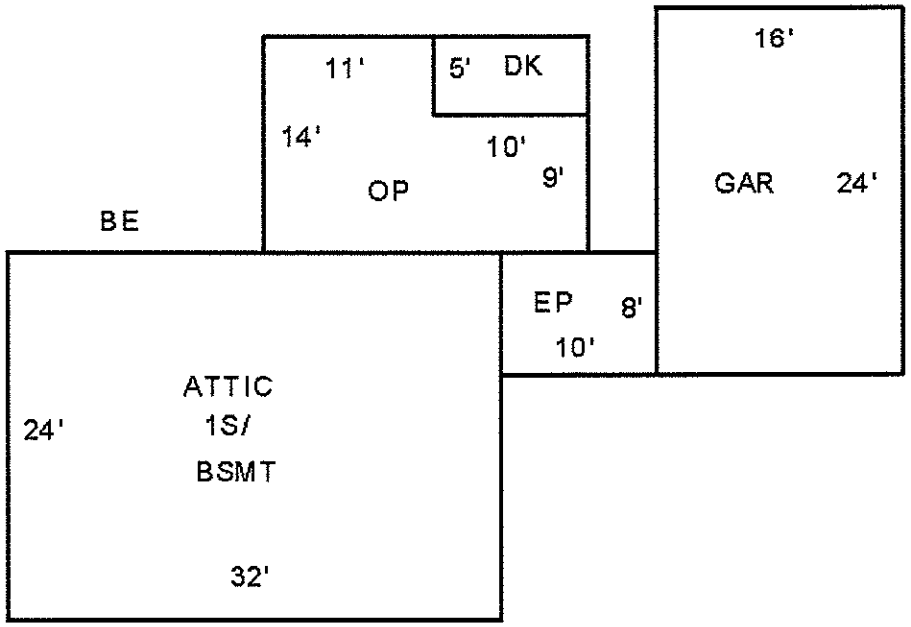

Date Inspected 12-05-2012

Additions, Outbuildings & Improvements

Type	Year	Units	Grade	Cond	Phys.	Funct.	Sound Value
22 Encl Frame Porch	1985	80	0 0	0	0 %	0 %	
23 Frame Garage	1985	384	0 0	0	0 %	0 %	
21 Open Frame	1985	244	3 110	4	0 %	100 %	
68 Wood Deck	1990	50	3 100	4	0 %	100 %	
90 BSMT ENTRY.....	0	35	0 0	0	0 %	0 %	
					%	%	
					%	%	
					%	%	
					%	%	
					%	%	

1.ONE STORY FRAM
2.TWO STORY FRAM
3.THREE STORY FR
4.1 & 1/2 STORY
5.1 & 3/4 STORY
6.2 & 1/2 STORY
21.Open Frame Por
22.Encl Frame Por
23.Frame Garage
24.Frame Shed
25.Frame Bay Wind
26.1SFr Overhang
27.Unfin Basement
28.Unfinished Att
29.Finished Attic

Map Lot U04-087 Account 2101 Location 8 DOUGLAS STREET Card 1 Of 1 8-23-2016

FARNUM, DANA GORDON

1 VA CENTER ROOM 262
VETERANS VILLAGE
AUGUSTA ME 04333 679
B3699P53

Inspection Witnessed By:

X Date

No./Date	Description	Date Insp.

Notes:
0100*0100

LISBON

Property Data

Neighborhood **25 LISBON FALLS**

Tree Growth Year **0**

TG MGT PLAN DATE **0**

BLDG PERMIT YEAR **0**

Zone/Land Use **1 GENERAL RESIDENTIAL**

Secondary Zone

Topography **1 Level**

1.Level	4.Below St	7.Steep
2.Rolling	5.Low	8.
3.Above St	6.Wet	9.

Utilities **1 All Public**

1.Public	4.Dr Well	7.WELL & SEP
2.Water	5.Oth Prv Wa	8.HoldingTan
3.Sewer	6.Septic	9.P WTR/SEPT

Street **1 Public Paved**

1.PubPaved	4.PrivGrav	7.No Road
2.PrivPavd	5.R/W	8.No Legal
3.PubGravl	6.Long R/W	9.LandLkd

Interior Inspection **0**

CHANGE YR **0**

Sale Data

Sale Date

Price

Sale Type

1.Land	4.MOHOland	7.
2.L & B	5.MOHOw/o	8.
3.Building	6.	9.Distress

Financing

1.Convent	4.Seller	7.
2.FHA/VA	5.Private	8.
3.Assumed	6.Cash	9.Unknown

Validity

1.Valid	4.Split	7.Changes
2.Related	5.Partial	8.Other
3.Distress	6.Exempt	9.ABUTTER

Verified

1.Buyer	4.Agent	7.Family
2.Seller	5.Pub Rec	8.Other
3.Lender	6.MLS	9.

Assessment Record

Year	Land	Buildings	Exempt	Total
2009	20,000	51,590	7,280	64,310
2010	26,400	68,100	8,000	86,500
2011	26,400	68,100	8,300	86,200
2013	26,400	68,100	8,500	86,000
2015	26,400	68,100	13,920	80,580
2016	26,800	70,200	21,000	76,000

Land Data

	Type	Effective Frontage	Effective Depth	Influence Factor	Influence Code
Front Foot					
11.Primary Lot				%	
12.Additional I				%	
13.Additional II				%	
14.Additional III				%	
15.Additional IV				%	
				%	
				%	
Square Foot		**Square Feet**			
16.Primary Lot				%	
17.Additional I				%	
18.Additional II				%	
19.Additional III				%	
20.Additional IV				%	
				%	
				%	
Fract. Acre		**Acreage/Sites**			
21.HOMESITE	21	0.23		100 %	0
22.COMMERCIAL SIT				%	
23.INDUSTRIAL SIT				%	
Acres				%	
27.REAR 1-5				%	
28.REAR 6-10				%	
29.REAR 11-20				%	
30.REAR 21 +				%	
34.Farmland SW					
35.Farmland MW					

Total Acreage 0.23

Influence Codes

1.VACANCY
2.Excess Frtg
3.Topography
4.Size/Shape
5.Access
6.Restriction
7.Access/Topo
8.ENV-OPEN SPACE
9.Fract Share
Acres
36.Farmland HW
37.T G Softwood
38.T G Mixed Woo
39.T G Hardwood
40.Gravel Pit
41.RP/Wetland/Was
42.Leased or MH S
43.Condo Site
44.SITE IMPROVEME
46.Waste
47.Common Land
48.PRIME COMM LOT
49.SECONDARY COMM
50.MARGINAL COMM
51.UTILITY ROW
52.TOWER SITE
53.PASTURE

LISBON

Map Lot U04-087 | Account 2101 | Location 8 DOUGLAS STREET | Card 1 Of 1 | 8-23-2016

Building Style **1 Conventional**		
1.Conv.	5.Garrison	9.DW
2.Ranch	6.Contemp	10.BERM
3.R Ranch	7.Seasonal	11.COMM &
4.Cape	8.Primitiv	12.
Dwelling Units **1**		
Other Units **0**		
Stories **4 One & 1/2 Story**		
1.1	4.1.5	7.3.5
2.2	5.1.75	8.
3.3	6.2.5	9.
Exterior Walls **8 AL/Vinyl**		
1.Clapboar	5.T-111	9.Cem.Boar
2.WD.SH.	6.BR/Stone	10.Log
3.Compos.	7.Novelty	11.Other
4.ASB/ASP	8.AL/Vinyl	12.BLOCK
Roof Surface **1 Asphalt Shingles**		
1.Asphalt	4.Composit	7.Metal RS
2.Slate	5.Wood	8.
3.Metal LC	6.Other	9.
SF Masonry Trim **0**		
BUILDING USE **0**		
OPEN-4-CUSTOM **0**		
Year Built **1930**		
Year Remodeled **1995**		
Foundation **2 Concrete Block**		
1.Concrete	4.Wood	7.DirtFlr
2.C Block	5.Slab	8.
3.Br/Stone	6.Piers	9.
Basement **4 Full Basement**		
1.1/4 Bmt	4.Full Bmt	7.
2.1/2 Bmt	5.Crawl	8.
3.3/4 Bmt	6.1stFlUnf	9.None
Bsmt Gar # Cars **0**		
Wet Basement **1 Dry Basement**		
1.Dry	4.Dirt/Dry	7.
2.Damp	5.Dirt/Dmp	8.
3.Wet	6.Dirt/Wet	9.

SF Bsmt Living **0**		
Fin Bsmt Grade **0 0**		
Electrical-Amps **0**		
Heat Type **100%** **1 Hot Water BB**		
1.HWBB	5.FWA	9.No Heat
2.Radiator	6.GravWA	10.RIN/MON
3.RadFloor	7.Electric	11.
4.Steam	8.Fl/Wall	12.
Cool Type **0%** **9 None**		
1.Central	4.W&C Air	7.
2.Evapor	5.	8.
3.H Pump	6.	9.None
Kitchen Style **2 Typical**		
1.Good	4.Obsolete	7.
2.Typical	5.	8.
3.Old Type	6.	9.None
Bath(s) Style **2 Typical Bath(s)**		
1.Good	4.Obsolete	7.
2.Typical	5.	8.
3.Old Type	6.	9.None
# Rooms **6**		
# Bedrooms **3**		
# Full Baths **1**		
# Half Baths **0**		
# Addn Fixtures **0**		
# Fireplaces **1**		

TRIO Software
A Division of Harris Computer Systems

Layout **1 Typical**		
1.Typical	4.(-) BR	7.
2.Inadeq	5.(-) BRs	8.
3.Poor	6.	9.
Attic **9 None**		
1.1/4 Fin	4.Full Fin	7.
2.1/2 Fin	5.Fl/Stair	8.
3.3/4 Fin	6.1/2Fl/St	9.None
Insulation **1 Full**		
1.Full	4.Minimal	7.
2.Heavy	5.Partial	8.
3.Capped	6.	9.None
Unfinished % **0%**		
Grade & Factor **3 Average 100%**		
1.E Grade	4.B Grade	7.AA
2.D Grade	5.A Grade	8.AAAA Gra
3.C Grade	6.A+	9.Same
SQFT (Footprint) **780**		
Condition **2 Fair**		
1.Poor	4.Avg	7.V G
2.Fair	5.Avg+	8.Exc
3.Avg-	6.Good	9.Same
Phys. % Good **0%**		
Funct. % Good **100%**		
Functional Code **9 None**		
1.Incomp	4.Small Sl	7.Layout
2.Overbuil	5.CDU	8.Other
3.Delap	6.Style	9.None
Econ. % Good **100%**		
Economic Code **None**		
0.None	3.No Power	9.None
1.Location	4.Generate	8.
2.Encroach	5.Misc	9.
Entrance Code **5 Estimated**		
1.Interior	4.Vacant	7.
2.Refusal	5.Estimate	8.
3.Informed	6.	9.
Information Code **5 Estimate**		
1.Owner	4.Agent	7.
2.Relative	5.Estimate	8.
3.Tenant	6.Other	9.

SHED 14X8=112

GAR 20X20=400

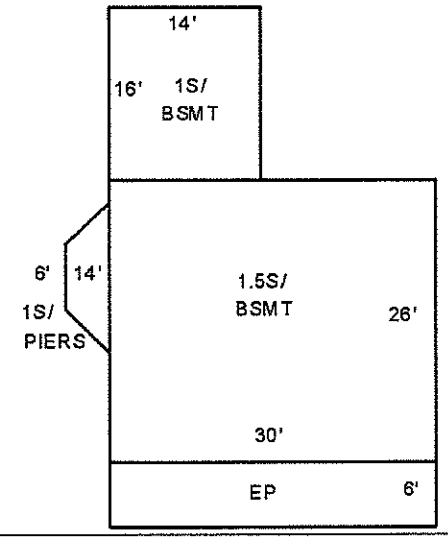

Date Inspected 12-03-2012

Additions, Outbuildings & Improvements

Type	Year	Units	Grade	Cond	Phys.	Funct.	Sound Value
22 Encl Frame Porch	0	180	0 0	0	0 %	0 %	
11 1	0	224	0 0	0	0 %	0 %	
1 ONE STORY	0	40	0 0	0	0 %	0 %	
24 Frame Shed	1990	112	3 100	4	0 %	100 %	
23 Frame Garage	1970	400	2 100	3	0 %	100 %	
					%	%	
					%	%	
					%	%	
					%	%	
					%	%	

1.ONE STORY FRAM
2.TWO STORY FRAM
3.THREE STORY FR
4.1 & 1/2 STORY
5.1 & 3/4 STORY
6.2 & 1/2 STORY
21.Open Frame Por
22.Encl Frame Por
23.Frame Garage
24.Frame Shed
25.Frame Bay Wind
26.1SFr Overhang
27.Unfin Basement
28.Unfinished Att
29.Finished Attic

Map Lot U04-088 | Account 6258 | Location 10 DOUGLAS STREET | Card 1 Of 1 | 8-23-2016

DARLING, ABBI L.

10 DOUGLAS ST

LISBON FALLS ME 04252
B8924P195

Previous Owner
TEALE, CHRISTOPHER M. &
ANGELA C.
10 DOUGLAS ST
LISBON FALLS ME 04252
Sale Date: 6-05-2014

Inspection Witnessed By:

X Date

No./Date	Description	Date Insp.

Notes:
0050*0100

LISBON

Property Data

Neighborhood **25 LISBON FALLS**

Tree Growth Year **0**

TG MGT PLAN DATE **0**

BLDG PERMIT YEAR **0**

Zone/Land Use **1 GENERAL RESIDENTIAL**

Secondary Zone

Topography **1 Level**

1.Level	4.Below St	7.Steep
2.Rolling	5.Low	8.
3.Above St	6.Wet	9.

Utilities **1 All Public**

1.Public	4.Dr Well	7.WELL & SEP
2.Water	5.Oth Prv Wa	8.HoldingTan
3.Sewer	6.Septic	9.P WTR/SEPT

Street **1 Public Paved**

1.PubPaved	4.PrivGrav	7.No Road
2.PrivPavd	5.R/W	8.No Legal
3.PubGravl	6.Long R/W	9.LandLkd

Interior Inspection **0**

CHANGE YR **0**

Sale Data

Sale Date **6-05-2014**

Price **90,500**

Sale Type **2 Land & Buildings**

1.Land	4.MOHOland	7.
2.L & B	5.MOHOw/o	8.
3.Building	6.	9.Distress

Financing **9 Unknown**

1.Convent	4.Seller	7.
2.FHA/VA	5.Private	8.
3.Assumed	6.Cash	9.Unknown

Validity **1 Arms Length Sale**

1.Valid	4.Split	7.Changes
2.Related	5.Partial	8.Other
3.Distress	6.Exempt	9.ABUTTER

Verified **5 Public Record**

1.Buyer	4.Agent	7.Family
2.Seller	5.Pub Rec	8.Other
3.Lender	6.MLS	9.

Assessment Record

Year	Land	Buildings	Exempt	Total
2009	14,140	21,170	0	35,310
2010	18,700	27,900	0	46,600
2011	18,700	27,900	0	46,600
2013	18,700	27,900	0	46,600
2015	18,700	27,900	0	46,600
2016	18,500	47,700	0	66,200

Land Data

	Type	Effective Frontage	Effective Depth	Influence Factor	Influence Code
Front Foot					
11.Primary Lot				%	
12.Additional I				%	
13.Additional II				%	
14.Additional III				%	
15.Additional IV				%	
				%	
				%	
Square Foot		**Square Feet**			
16.Primary Lot				%	
17.Additional I				%	
18.Additional II				%	
19.Additional III				%	
20.Additional IV				%	
				%	
				%	
Fract. Acre		**Acreage/Sites**			
21.HOMESITE	21	0.11		100 %	0
22.COMMERCIAL SIT				%	
23.INDUSTRIAL SIT				%	
Acres				%	
27.REAR 1-5				%	
28.REAR 6-10				%	
29.REAR 11-20				%	
30.REAR 21 +				%	
34.Farmland SW					
35.Farmland MW					

Total Acreage 0.11

Influence Codes

1.VACANCY
2.Excess Frtg
3.Topography
4.Size/Shape
5.Access
6.Restriction
7.Access/Topo
8.ENV-OPEN SPACE
9.Fract Share
Acres
36.Farmland HW
37.T G Softwood
38.T G Mixed Woo
39.T G Hardwood
40.Gravel Pit
41.RP/Wetland/Was
42.Leased or MH S
43.Condo Site
44.SITE IMPROVEME
46.Waste
47.Common Land
48.PRIME COMM LOT
49.SECONDARY COMM
50.MARGINAL COMM
51.UTILITY ROW
52.TOWER SITE
53.PASTURE

LISBON

Map Lot U04-088 | Account 6258 | Location 10 DOUGLAS STREET | Card 1 Of 1 | 8-23-2016

Building Style **1 Conventional**		
1.Conv.	5.Garrison	9.DW
2.Ranch	6.Contemp	10.BERM
3.R Ranch	7.Seasonal	11.COMM &
4.Cape	8.Primitiv	12.
Dwelling Units **1**		
Other Units **0**		
Stories **1 One Story**		
1.1	4.1.5	7.3.5
2.2	5.1.75	8.
3.3	6.2.5	9.
Exterior Walls **4 Asbestos/Asphalt**		
1.Clapboar	5.T-111	9.Cem.Boar
2.WD.SH.	6.BR/Stone	10.Log
3.Compos.	7.Novelty	11.Other
4.ASB/ASP	8.AL/Vinyl	12.BLOCK
Roof Surface **1 Asphalt Shingles**		
1.Asphalt	4.Composit	7.Metal RS
2.Slate	5.Wood	8.
3.Metal LC	6.Other	9.
SF Masonry Trim **0**		
BUILDING USE **0**		
OPEN-4-CUSTOM **0**		
Year Built **1950**		
Year Remodeled **0**		
Foundation **1 Concrete**		
1.Concrete	4.Wood	7.DirtFlr
2.C Block	5.Slab	8.
3.Br/Stone	6.Piers	9.
Basement **2 1/2 Basement**		
1.1/4 Bmt	4.Full Bmt	7.
2.1/2 Bmt	5.Crawl	8.
3.3/4 Bmt	6.1stFlUnf	9.None
Bsmt Gar # Cars **0**		
Wet Basement **3 Wet Basement**		
1.Dry	4.Dirt/Dry	7.
2.Damp	5.Dirt/Dmp	8.
3.Wet	6.Dirt/Wet	9.

SF Bsmt Living **0**		
Fin Bsmt Grade **0 0**		
Electrical-Amps **0**		
Heat Type **100%**	**5 Forced Warm Air**	
1.HWBB	5.FWA	9.No Heat
2.Radiator	6.GravWA	10.RIN/MON
3.RadFloor	7.Electric	11.
4.Steam	8.Fl/Wall	12.
Cool Type **0%**	**9 None**	
1.Central	4.W&C Air	7.
2.Evapor	5.	8.
3.H Pump	6.	9.None
Kitchen Style	**2 Typical**	
1.Good	4.Obsolete	7.
2.Typical	5.	8.
3.Old Type	6.	9.None
Bath(s) Style	**2 Typical Bath(s)**	
1.Good	4.Obsolete	7.
2.Typical	5.	8.
3.Old Type	6.	9.None
# Rooms	**4**	
# Bedrooms	**2**	
# Full Baths	**1**	
# Half Baths	**0**	
# Addn Fixtures	**0**	
# Fireplaces	**0**	

TRIO Software
A Division of Harris Computer Systems

Layout **1 Typical**		
1.Typical	4.(-) BR	7.
2.Inadeq	5.(-) BRs	8.
3.Poor	6.	9.
Attic **9 None**		
1.1/4 Fin	4.Full Fin	7.
2.1/2 Fin	5.Fl/Stair	8.
3.3/4 Fin	6.1/2Fl/St	9.None
Insulation **1 Full**		
1.Full	4.Minimal	7.
2.Heavy	5.Partial	8.
3.Capped	6.	9.None
Unfinished % **0%**		
Grade & Factor **3 Average 90%**		
1.E Grade	4.B Grade	7.AA
2.D Grade	5.A Grade	8.AAAA Gra
3.C Grade	6.A+	9.Same
SQFT (Footprint) **400**		
Condition **5 Above Average**		
1.Poor	4.Avg	7.V G
2.Fair	5.Avg+	8.Exc
3.Avg-	6.Good	9.Same
Phys. % Good **0%**		
Funct. % Good **100%**		
Functional Code **9 None**		
1.Incomp	4.Small Si	7.Layout
2.Overbuil	5.CDU	8.Other
3.Delap	6.Style	9.None
Econ. % Good **100%**		
Economic Code **None**		
0.None	3.No Power	9.None
1.Location	4.Generate	8.
2.Encroach	5.Misc	9.
Entrance Code **1 Interior Inspect**		
1.Interior	4.Vacant	7.
2.Refusal	5.Estimate	8.
3.Informed	6.	9.
Information Code **1 Owner**		
1.Owner	4.Agent	7.
2.Relative	5.Estimate	8.
3.Tenant	6.Other	9.

SHED 14X5=70

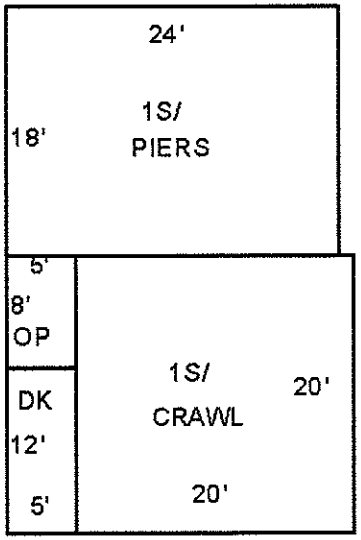

Date Inspected 12-05-2012

Additions, Outbuildings & Improvements

Type	Year	Units	Grade	Cond	Phys.	Funct.	Sound Value
68 Wood Deck	1990	60	3 100	4	0 %	100 %	
21 Open Frame	1990	40	3 100	4	0 %	100 %	
1 ONE STORY	1970	432	0 0	0	0 %	0 %	
24 Frame Shed	1997	70	2 110	4	0 %	100 %	
					%	%	
					%	%	
					%	%	
					%	%	
					%	%	
					%	%	

1.ONE STORY FRAM
2.TWO STORY FRAM
3.THREE STORY FR
4.1 & 1/2 STORY
5.1 & 3/4 STORY
6.2 & 1/2 STORY
21.Open Frame Por
22.Encl Frame Por
23.Frame Garage
24.Frame Shed
25.Frame Bay Wind
26.1SFr Overhang
27.Unfin Basement
28.Unfinished Att
29.Finished Attic

Map Lot U04-089 | Account 345 | Location 12 DOUGLAS STREET | Card 1 Of 1 | 8-23-2016

BAXTER, KAREN ANNE

12 DOUGLAS ST

LISBON FALLS ME 04252
B5006P255 B7291P39

Property Data

Neighborhood **25 LISBON FALLS**

Tree Growth Year **0**

TG MGT PLAN DATE **0**

BLDG PERMIT YEAR **0**

Zone/Land Use **1 GENERAL RESIDENTIAL**

Secondary Zone

Topography **1 Level**

1.Level	4.Below St	7.Steep
2.Rolling	5.Low	8.
3.Above St	6.Wet	9.

Utilities **1 All Public**

1.Public	4.Dr Well	7.WELL & SEP
2.Water	5.Oth Prv Wa	8.HoldingTan
3.Sewer	6.Septic	9.P WTR/SEPT

Street **1 Public Paved**

1.PubPaved	4.PrivGrav	7.No Road
2.PrivPavd	5.R/W	8.No Legal
3.PubGravl	6.Long R/W	9.LandLkd

Interior Inspection **0**

CHANGE YR **0**

Sale Data

Sale Date

Price

Sale Type

1.Land	4.MOHOland	7.
2.L & B	5.MOHOw/o	8.
3.Building	6.	9.Distress

Financing

1.Convent	4.Seller	7.
2.FHA/VA	5.Private	8.
3.Assumed	6.Cash	9.Unknown

Validity

1.Valid	4.Split	7.Changes
2.Related	5.Partial	8.Other
3.Distress	6.Exempt	9.ABUTTER

Verified

1.Buyer	4.Agent	7.Family
2.Seller	5.Pub Rec	8.Other
3.Lender	6.MLS	9.

Assessment Record

Year	Land	Buildings	Exempt	Total
2009	23,810	45,110	0	68,920
2010	31,400	59,500	0	90,900
2011	31,400	59,500	8,300	82,600
2013	31,400	59,500	8,500	82,400
2015	31,400	59,500	8,700	82,200
2016	29,200	73,700	15,000	87,900

Land Data

Front Foot	Type	Effective Frontage	Effective Depth	Influence Factor	Influence Code
11.Primary Lot				%	
12.Additional I				%	
13.Additional II				%	
14.Additional III				%	
15.Additional IV				%	
				%	
				%	
Square Foot		**Square Feet**			
16.Primary Lot				%	
17.Additional I				%	
18.Additional II				%	
19.Additional III				%	
20.Additional IV				%	
				%	
				%	
Fract. Acre		**Acreage/Sites**			
21.HOMESITE	21	0.40		100 %	0
22.COMMERCIAL SIT				%	
23.INDUSTRIAL SIT				%	
Acres				%	
27.REAR 1-5				%	
28.REAR 6-10				%	
29.REAR 11-20				%	
30.REAR 21 +				%	
34.Farmland SW					
35.Farmland MW					

Total Acreage 0.40

Influence Codes

1.VACANCY
2.Excess Frtg
3.Topography
4.Size/Shape
5.Access
6.Restriction
7.Access/Topo
8.ENV-OPEN SPACE
9.Fract Share
Acres
36.Farmland HW
37.T G Softwood
38.T G Mixed Woo
39.T G Hardwood
40.Gravel Pit
41.RP/Wetland/Was
42.Leased or MH S
43.Condo Site
44.SITE IMPROVEME
46.Waste
47.Common Land
48.PRIME COMM LOT
49.SECONDARY COMM
50.MARGINAL COMM
51.UTILITY ROW
52.TOWER SITE
53.PASTURE

Inspection Witnessed By:

X Date

No./Date	Description	Date Insp.

Notes:
0115*0100

LISBON

LISBON

Map Lot U04-089 | Account 345 | Location 12 DOUGLAS STREET | Card 1 Of 1 | 8-23-2016

Building Style	**1 Conventional**		
1.Conv.	5.Garrison	9.DW	
2.Ranch	6.Contemp	10.BERM	
3.R Ranch	7.Seasonal	11.COMM &	
4.Cape	8.Primitiv	12.	
Dwelling Units	**1**		
Other Units	**0**		
Stories	**4 One & 1/2 Story**		
1.1	4.1.5	7.3.5	
2.2	5.1.75	8.	
3.3	6.2.5	9.	
Exterior Walls	**8 AL/Vinyl**		
1.Clapboar	5.T-111	9.Cem.Boar	
2.WD.SH.	6.BR/Stone	10.Log	
3.Compos.	7.Novelty	11.Other	
4.ASB/ASP	8.AL/Vinyl	12.BLOCK	
Roof Surface	**1 Asphalt Shingles**		
1.Asphalt	4.Composit	7.Metal RS	
2.Slate	5.Wood	8.	
3.Metal LC	6.Other	9.	
SF Masonry Trim	**0**		
BUILDING USE	**0**		
OPEN-4-CUSTOM	**0**		
Year Built	**1950**		
Year Remodeled	**0**		
Foundation	**1 Concrete**		
1.Concrete	4.Wood	7.DirtFlr	
2.C Block	5.Slab	8.	
3.Br/Stone	6.Piers	9.	
Basement	**4 Full Basement**		
1.1/4 Bmt	4.Full Bmt	7.	
2.1/2 Bmt	5.Crawl	8.	
3.3/4 Bmt	6.1stFlUnf	9.None	
Bsmt Gar # Cars	**0**		
Wet Basement	**1 Dry Basement**		
1.Dry	4.Dirt/Dry	7.	
2.Damp	5.Dirt/Dmp	8.	
3.Wet	6.Dirt/Wet	9.	

SF Bsmt Living	**0**		
Fin Bsmt Grade	**0 0**		
Electrical-Amps	**0**		
Heat Type	**100%**	**5 Forced Warm Air**	
1.HWBB	5.FWA	9.No Heat	
2.Radiator	6.GravWA	10.RIN/MON	
3.RadFloor	7.Electric	11.	
4.Steam	8.Fl/Wall	12.	
Cool Type	**0%**	**9 None**	
1.Central	4.W&C Air	7.	
2.Evapor	5.	8.	
3.H Pump	6.	9.None	
Kitchen Style	**2 Typical**		
1.Good	4.Obsolete	7.	
2.Typical	5.	8.	
3.Old Type	6.	9.None	
Bath(s) Style	**2 Typical Bath(s)**		
1.Good	4.Obsolete	7.	
2.Typical	5.	8.	
3.Old Type	6.	9.None	
# Rooms	**6**		
# Bedrooms	**2**		
# Full Baths	**1**		
# Half Baths	**0**		
# Addn Fixtures	**0**		
# Fireplaces	**0**		

TRIO Software
A Division of Harris Computer Systems

Layout	**1 Typical**		
1.Typical	4.(-) BR	7.	
2.Inadeq	5.(-) BRs	8.	
3.Poor	6.	9.	
Attic	**9 None**		
1.1/4 Fin	4.Full Fin	7.	
2.1/2 Fin	5.Fl/Stair	8.	
3.3/4 Fin	6.1/2Fl/St	9.None	
Insulation	**1 Full**		
1.Full	4.Minimal	7.	
2.Heavy	5.Partial	8.	
3.Capped	6.	9.None	
Unfinished %	**0%**		
Grade & Factor	**3 Average 90%**		
1.E Grade	4.B Grade	7.AA	
2.D Grade	5.A Grade	8.AAAA Gra	
3.C Grade	6.A+	9.Same	
SQFT (Footprint)	**375**		
Condition	**4 Average**		
1.Poor	4.Avg	7.V G	
2.Fair	5.Avg+	8.Exc	
3.Avg-	6.Good	9.Same	
Phys. % Good	**0%**		
Funct. % Good	**100%**		
Functional Code	**9 None**		
1.Incomp	4.Small Sl	7.Layout	
2.Overbuil	5.CDU	8.Other	
3.Delap	6.Style	9.None	
Econ. % Good	**100%**		
Economic Code	**None**		
0.None	3.No Power	9.None	
1.Location	4.Generate	8.	
2.Encroach	5.Misc	9.	
Entrance Code	**5 Estimated**		
1.Interior	4.Vacant	7.	
2.Refusal	5.Estimate	8.	
3.Informed	6.	9.	
Information Code	**5 Estimate**		
1.Owner	4.Agent	7.	
2.Relative	5.Estimate	8.	
3.Tenant	6.Other	9.	

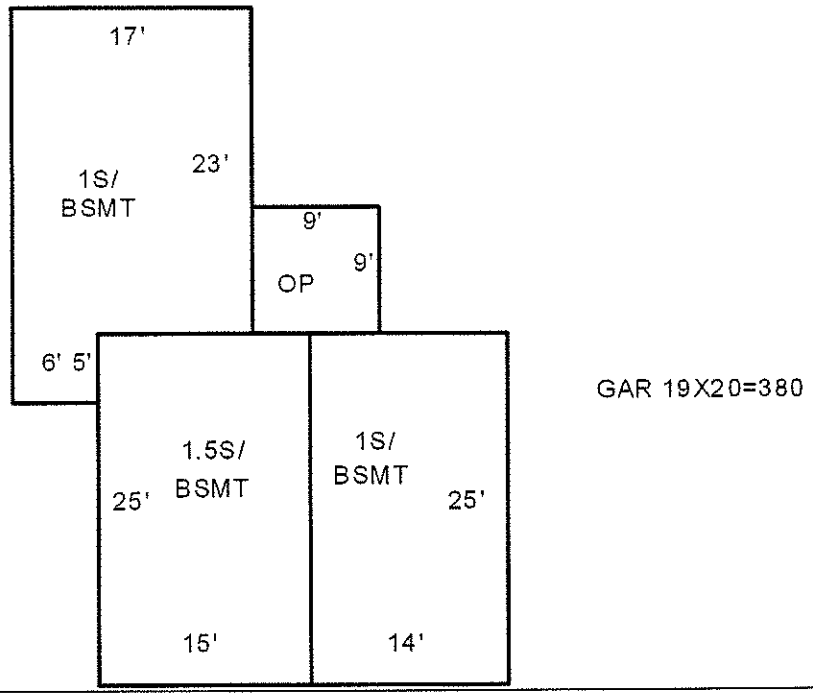

Date Inspected 12-05-2012

Additions, Outbuildings & Improvements

Type	Year	Units	Grade	Cond	Phys.	Funct.	Sound Value
11 1	0	350	0 0	0	0 %	0 %	
11 1	0	421	0 0	0	0 %	0 %	
21 Open Frame	0	81	0 0	0	0 %	0 %	
23 Frame Garage	1960	380	3 90	4	0 %	100 %	
					%	%	
					%	%	
					%	%	
					%	%	
					%	%	
					%	%	

1.ONE STORY FRAM
2.TWO STORY FRAM
3.THREE STORY FR
4.1 & 1/2 STORY
5.1 & 3/4 STORY
6.2 & 1/2 STORY
21.Open Frame Por
22.Encl Frame Por
23.Frame Garage
24.Frame Shed
25.Frame Bay Wind
26.1SFr Overhang
27.Unfin Basement
28.Unfinished Att
29.Finished Attic

Map Lot U04-090 | Account 1280 | Location 14 DOUGLAS STREET | Card 1 Of 1 | 8-23-2016

COFFIN, WARREN F. &
SABRINA A.
14 DOUGLAS ST

LISBON FALLS ME 04252
B5184P19

Property Data

Neighborhood **25 LISBON FALLS**

Tree Growth Year **0**

TG MGT PLAN DATE **0**

BLDG PERMIT YEAR **0**

Zone/Land Use **1 GENERAL RESIDENTIAL**

Secondary Zone

Topography **1 Level**

1.Level	4.Below St	7.Steep
2.Rolling	5.Low	8.
3.Above St	6.Wet	9.

Utilities **1 All Public**

1.Public	4.Dr Well	7.WELL & SEP
2.Water	5.Oth Prv Wa	8.HoldingTan
3.Sewer	6.Septic	9.P WTR/SEPT

Street **1 Public Paved**

1.PubPaved	4.PrivGrav	7.No Road
2.PrivPavd	5.R/W	8.No Legal
3.PubGravl	6.Long R/W	9.LandLkd

Interior Inspection **0**

CHANGE YR **0**

Sale Data

Sale Date

Price

Sale Type

1.Land	4.MOHOland	7.
2.L & B	5.MOHOw/o	8.
3.Building	6.	9.Distress

Financing

1.Convent	4.Seller	7.
2.FHA/VA	5.Private	8.
3.Assumed	6.Cash	9.Unknown

Validity

1.Valid	4.Split	7.Changes
2.Related	5.Partial	8.Other
3.Distress	6.Exempt	9.ABUTTER

Verified

1.Buyer	4.Agent	7.Family
2.Seller	5.Pub Rec	8.Other
3.Lender	6.MLS	9.

Assessment Record

Year	Land	Buildings	Exempt	Total
2009	18,980	55,430	0	74,410
2010	25,100	73,200	0	98,300
2011	25,100	73,200	0	98,300
2013	25,100	73,200	0	98,300
2015	25,100	73,200	0	98,300
2016	25,600	116,300	0	141,900

Land Data

Front Foot	Type	Effective Frontage	Effective Depth	Influence Factor	Influence Code
11.Primary Lot				%	
12.Additional I				%	
13.Additional II				%	
14.Additional III				%	
15.Additional IV				%	
				%	
Square Foot		**Square Feet**			
16.Primary Lot				%	
17.Additional I				%	
18.Additional II				%	
19.Additional III				%	
20.Additional IV				%	
				%	
				%	
Fract. Acre		**Acreage/Sites**			
21.HOMESITE	21		0.21	100 %	0
22.COMMERCIAL SIT				%	
23.INDUSTRIAL SIT				%	
Acres				%	
27.REAR 1-5				%	
28.REAR 6-10				%	
29.REAR 11-20				%	
30.REAR 21 +				%	
34.Farmland SW					
35.Farmland MW					

Total Acreage 0.21

Influence Codes

1.VACANCY
2.Excess Frtg
3.Topography
4.Size/Shape
5.Access
6.Restriction
7.Access/Topo
8.ENV-OPEN SPACE
9.Fract Share
Acres
36.Farmland HW
37.T G Softwood
38.T G Mixed Woo
39.T G Hardwood
40.Gravel Pit
41.RP/Wetland/Was
42.Leased or MH S
43.Condo Site
44.SITE IMPROVEME
46.Waste
47.Common Land
48.PRIME COMM LOT
49.SECONDARY COMM
50.MARGINAL COMM
51.UTILITY ROW
52.TOWER SITE
53.PASTURE

Inspection Witnessed By:

X Date

No./Date	Description	Date Insp.

Notes:
0090*0100

LISBON

LISBON

Map Lot U04-090 | Account 1280 | Location 14 DOUGLAS STREET | Card 1 Of 1 | 8-23-2016

Building Style	**1 Conventional**	
1.Conv.	5.Garrison	9.DW
2.Ranch	6.Contemp	10.BERM
3.R Ranch	7.Seasonal	11.COMM &
4.Cape	8.Primitiv	12.
Dwelling Units	**1**	
Other Units	**0**	
Stories	**5 One & 3/4 Story**	
1.1	4.1.5	7.3.5
2.2	5.1.75	8.
3.3	6.2.5	9.
Exterior Walls	**8 AL/Vinyl**	
1.Clapboar	5.T-111	9.Cem.Boar
2.WD.SH.	6.BR/Stone	10.Log
3.Compos.	7.Novelty	11.Other
4.ASB/ASP	8.AL/Vinyl	12.BLOCK
Roof Surface	**1 Asphalt Shingles**	
1.Asphalt	4.Composit	7.Metal RS
2.Slate	5.Wood	8.
3.Metal LC	6.Other	9.
SF Masonry Trim	**0**	
BUILDING USE	**0**	
OPEN-4-CUSTOM	**0**	
Year Built	**1920**	
Year Remodeled	**1980**	
Foundation	**3 Brick &/or Stone**	
1.Concrete	4.Wood	7.DirtFlr
2.C Block	5.Slab	8.
3.Br/Stone	6.Piers	9.
Basement	**4 Full Basement**	
1.1/4 Bmt	4.Full Bmt	7.
2.1/2 Bmt	5.Crawl	8.
3.3/4 Bmt	6.1stFlUnf	9.None
Bsmt Gar # Cars	**0**	
Wet Basement	**1 Dry Basement**	
1.Dry	4.Dirt/Dry	7.
2.Damp	5.Dirt/Dmp	8.
3.Wet	6.Dirt/Wet	9.

SF Bsmt Living	**0**	
Fin Bsmt Grade	**0 0**	
Electrical-Amps	**0**	
Heat Type	**100%**	**1 Hot Water BB**
1.HWBB	5.FWA	9.No Heat
2.Radiator	6.GravWA	10.RIN/MON
3.RadFloor	7.Electric	11.
4.Steam	8.Fl/Wall	12.
Cool Type	**0%**	**9 None**
1.Central	4.W&C Air	7.
2.Evapor	5.	8.
3.H Pump	6.	9.None
Kitchen Style	**2 Typical**	
1.Good	4.Obsolete	7.
2.Typical	5.	8.
3.Old Type	6.	9.None
Bath(s) Style	**2 Typical Bath(s)**	
1.Good	4.Obsolete	7.
2.Typical	5.	8.
3.Old Type	6.	9.None
# Rooms	**8**	
# Bedrooms	**4**	
# Full Baths	**2**	
# Half Baths	**0**	
# Addn Fixtures	**0**	
# Fireplaces	**0**	

TRIO Software
A Division of Harris Computer Systems

Layout	**1 Typical**	
1.Typical	4.(-) BR	7.
2.Inadeq	5.(-) BRs	8.
3.Poor	6.	9.
Attic	**9 None**	
1.1/4 Fin	4.Full Fin	7.
2.1/2 Fin	5.Fl/Stair	8.
3.3/4 Fin	6.1/2Fl/St	9.None
Insulation	**1 Full**	
1.Full	4.Minimal	7.
2.Heavy	5.Partial	8.
3.Capped	6.	9.None
Unfinished %	**0%**	
Grade & Factor	**3 Average 110%**	
1.E Grade	4.B Grade	7.AA
2.D Grade	5.A Grade	8.AAAA Gra
3.C Grade	6.A+	9.Same
SQFT (Footprint)	**572**	
Condition	**5 Above Average**	
1.Poor	4.Avg	7.V G
2.Fair	5.Avg+	8.Exc
3.Avg-	6.Good	9.Same
Phys. % Good	**0%**	
Funct. % Good	**100%**	
Functional Code	**9 None**	
1.Incomp	4.Small Sl	7.Layout
2.Overbuil	5.CDU	8.Other
3.Delap	6.Style	9.None
Econ. % Good	**100%**	
Economic Code	**None**	
0.None	3.No Power	9.None
1.Location	4.Generate	8.
2.Encroach	5.Misc	9.
Entrance Code	**5 Estimated**	
1.Interior	4.Vacant	7.
2.Refusal	5.Estimate	8.
3.Informed	6.	9.
Information Code	**5 Estimate**	
1.Owner	4.Agent	7.
2.Relative	5.Estimate	8.
3.Tenant	6.Other	9.

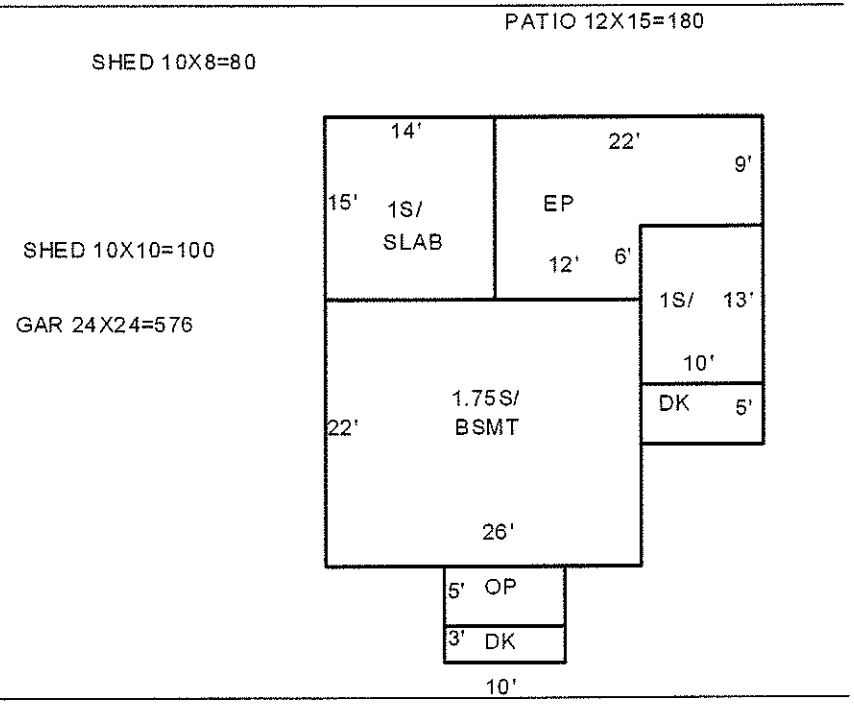

Date Inspected 12-05-2012

Additions, Outbuildings & Improvements

Type	Year	Units	Grade	Cond	Phys.	Funct.	Sound Value
21 Open Frame	0	50	0 0	0	0 %	0 %	
68 Wood Deck	1998	30	0 0	0	0 %	0 %	
1 ONE STORY	1985	210	3 110	4	0 %	100 %	
22 Encl Frame Porch	1985	270	4 100	4	0 %	100 %	
1 ONE STORY	0	130	0 0	0	0 %	0 %	
68 Wood Deck	0	50	0 0	0	0 %	0 %	
23 Frame Garage	1990	576	3 100	4	0 %	100 %	
24 Frame Shed	1990	100	3 100	4	0 %	100 %	
62 Patio	2002	180	3 100	4	0 %	100 %	
24 Frame Shed	1970	80	3 100	3	0 %	100 %	

1.ONE STORY FRAM
2.TWO STORY FRAM
3.THREE STORY FR
4.1 & 1/2 STORY
5.1 & 3/4 STORY
6.2 & 1/2 STORY
21.Open Frame Por
22.Encl Frame Por
23.Frame Garage
24.Frame Shed
25.Frame Bay Wind
26.1SFr Overhang
27.Unfin Basement
28.Unfinished Att
29.Finished Attic

Map Lot U04-091 Account 3763 Location 16 DOUGLAS STREET Card 1 Of 1 8-23-2016

SARGENT, RICHARD D. &
JANICE L.
16 DOUGLAS ST

LISBON FALLS ME 04252
B4375P335 B8090P67

Previous Owner
LEGLOAHEC, DAVID R. &
WENDY L.
16 DOUGLAS ST
LISBON FALLS ME 04252
Sale Date: 1-04-2011

Inspection Witnessed By:

X Date

No./Date	Description	Date Insp.

Notes:
0100*0100

LISBON

Property Data

Neighborhood **25 LISBON FALLS**

Tree Growth Year **0**

TG MGT PLAN DATE **0**

BLDG PERMIT YEAR **0**

Zone/Land Use **1 GENERAL RESIDENTIAL**

Secondary Zone

Topography **1 Level**

1.Level	4.Below St	7.Steep
2.Rolling	5.Low	8.
3.Above St	6.Wet	9.

Utilities **1 All Public**

1.Public	4.Dr Well	7.WELL & SEP
2.Water	5.Oth Prv Wa	8.HoldingTan
3.Sewer	6.Septic	9.P WTR/SEPT

Street **1 Public Paved**

1.PubPaved	4.PrivGrav	7.No Road
2.PrivPavd	5.R/W	8.No Legal
3.PubGravl	6.Long R/W	9.LandLkd

Interior Inspection **0**

CHANGE YR **0**

Sale Data

Sale Date **1-04-2011**

Price **100,000**

Sale Type **2 Land & Buildings**

1.Land	4.MOHOland	7.
2.L & B	5.MOHOw/o	8.
3.Building	6.	9.Distress

Financing **9 Unknown**

1.Convent	4.Seller	7.
2.FHA/VA	5.Private	8.
3.Assumed	6.Cash	9.Unknown

Validity **1 Arms Length Sale**

1.Valid	4.Split	7.Changes
2.Related	5.Partial	8.Other
3.Distress	6.Exempt	9.ABUTTER

Verified **5 Public Record**

1.Buyer	4.Agent	7.Family
2.Seller	5.Pub Rec	8.Other
3.Lender	6.MLS	9.

Assessment Record

Year	Land	Buildings	Exempt	Total
2009	28,280	64,230	7,280	85,230
2010	37,300	84,800	8,000	114,100
2011	37,300	84,800	0	122,100
2013	37,300	84,800	8,500	113,600
2015	37,300	84,800	8,700	113,400
2016	29,700	112,000	15,000	126,700

Land Data

	Type	Effective Frontage	Effective Depth	Influence Factor	Influence Code
Front Foot					
11.Primary Lot				%	
12.Additional I				%	
13.Additional II				%	
14.Additional III				%	
15.Additional IV				%	
				%	
				%	
Square Foot		Square Feet			
16.Primary Lot				%	
17.Additional I				%	
18.Additional II				%	
19.Additional III				%	
20.Additional IV				%	
				%	
				%	
Fract. Acre		Acreage/Sites			
21.HOMESITE	21	0.46		100 %	0
22.COMMERCIAL SIT				%	
23.INDUSTRIAL SIT				%	
Acres				%	
27.REAR 1-5				%	
28.REAR 6-10				%	
29.REAR 11-20				%	
30.REAR 21 +				%	
34.Farmland SW					
35.Farmland MW					

Total Acreage 0.46

Influence Codes

1.VACANCY
2.Excess Frtg
3.Topography
4.Size/Shape
5.Access
6.Restriction
7.Access/Topo
8.ENV-OPEN SPACE
9.Fract Share
Acres
36.Farmland HW
37.T G Softwood
38.T G Mixed Woo
39.T G Hardwood
40.Gravel Pit
41.RP/Wetland/Was
42.Leased or MH S
43.Condo Site
44.SITE IMPROVEME
46.Waste
47.Common Land
48.PRIME COMM LOT
49.SECONDARY COMM
50.MARGINAL COMM
51.UTILITY ROW
52.TOWER SITE
53.PASTURE

LISBON

Map Lot U04-091 | Account 3763 | Location 16 DOUGLAS STREET | Card 1 Of 1 | 8-23-2016

Building Style	**1 Conventional**	
1.Conv.	5.Garrison	9.DW
2.Ranch	6.Contemp	10.BERM
3.R Ranch	7.Seasonal	11.COMM &
4.Cape	8.Primitiv	12.
Dwelling Units	**1**	
Other Units	**0**	
Stories	**2 Two Story**	
1.1	4.1.5	7.3.5
2.2	5.1.75	8.
3.3	6.2.5	9.
Exterior Walls	**3 Composition**	
1.Clapboar	5.T-111	9.Cem.Boar
2.WD.SH.	6.BR/Stone	10.Log
3.Compos.	7.Novelty	11.Other
4.ASB/ASP	8.AL/Vinyl	12.BLOCK
Roof Surface	**1 Asphalt Shingles**	
1.Asphalt	4.Composit	7.Metal RS
2.Slate	5.Wood	8.
3.Metal LC	6.Other	9.
SF Masonry Trim	**0**	
BUILDING USE	**0**	
OPEN-4-CUSTOM	**0**	
Year Built	**1955**	
Year Remodeled	**2012**	
Foundation	**3 Brick &/or Stone**	
1.Concrete	4.Wood	7.DirtFlr
2.C Block	5.Slab	8.
3.Br/Stone	6.Piers	9.
Basement	**4 Full Basement**	
1.1/4 Bmt	4.Full Bmt	7.
2.1/2 Bmt	5.Crawl	8.
3.3/4 Bmt	6.1stFlUnf	9.None
Bsmt Gar # Cars	**0**	
Wet Basement	**1 Dry Basement**	
1.Dry	4.Dirt/Dry	7.
2.Damp	5.Dirt/Dmp	8.
3.Wet	6.Dirt/Wet	9.

SF Bsmt Living	**0**	
Fin Bsmt Grade	**0 0**	
Electrical-Amps	**0**	
Heat Type	**100%**	**1 Hot Water BB**
1.HWBB	5.FWA	9.No Heat
2.Radiator	6.GravWA	10.RIN/MON
3.RadFloor	7.Electric	11.
4.Steam	8.Fl/Wall	12.
Cool Type	**0%**	**9 None**
1.Central	4.W&C Air	7.
2.Evapor	5.	8.
3.H Pump	6.	9.None
Kitchen Style	**1 Good**	
1.Good	4.Obsolete	7.
2.Typical	5.	8.
3.Old Type	6.	9.None
Bath(s) Style	**2 Typical Bath(s)**	
1.Good	4.Obsolete	7.
2.Typical	5.	8.
3.Old Type	6.	9.None
# Rooms	**16**	
# Bedrooms	**5**	
# Full Baths	**2**	
# Half Baths	**0**	
# Addn Fixtures	**0**	
# Fireplaces	**1**	

TRIO Software
A Division of Harris Computer Systems

Layout	**1 Typical**	
1.Typical	4.(-) BR	7.
2.Inadeq	5.(-) BRs	8.
3.Poor	6.	9.
Attic	**9 None**	
1.1/4 Fin	4.Full Fin	7.
2.1/2 Fin	5.Fl/Stair	8.
3.3/4 Fin	6.1/2Fl/St	9.None
Insulation	**1 Full**	
1.Full	4.Minimal	7.
2.Heavy	5.Partial	8.
3.Capped	6.	9.None
Unfinished %	**0%**	
Grade & Factor	**3 Average 100%**	
1.E Grade	4.B Grade	7.AA
2.D Grade	5.A Grade	8.AAAA Gra
3.C Grade	6.A+	9.Same
SQFT (Footprint)	**956**	
Condition	**3 Below Average**	
1.Poor	4.Avg	7.V G
2.Fair	5.Avg+	8.Exc
3.Avg-	6.Good	9.Same
Phys. % Good	**0%**	
Funct. % Good	**98%**	
Functional Code	**1 Incomplete**	
1.Incomp	4.Small Sl	7.Layout
2.Overbuil	5.CDU	8.Other
3.Delap	6.Style	9.None
Econ. % Good	**100%**	
Economic Code	**None**	
0.None	3.No Power	9.None
1.Location	4.Generate	8.
2.Encroach	5.Misc	9.
Entrance Code	**5 Estimated**	
1.Interior	4.Vacant	7.
2.Refusal	5.Estimate	8.
3.Informed	6.	9.
Information Code	**5 Estimate**	
1.Owner	4.Agent	7.
2.Relative	5.Estimate	8.
3.Tenant	6.Other	9.

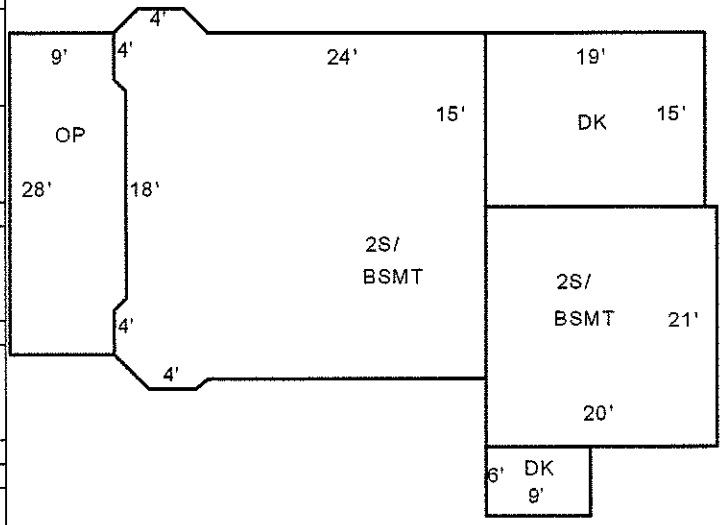

GAR 24X24=576

Date Inspected 12-06-2012

Additions, Outbuildings & Improvements

Type	Year	Units	Grade	Cond	Phys.	Funct.	Sound Value
21 Open Frame	0	271	0 0	0	0 %	0 %	
68 Wood Deck	2000	285	2 100	4	0 %	100 %	
68 Wood Deck	2006	54	3 100	4	0 %	100 %	
23 Frame Garage	1975	576	2 100	4	0 %	100 %	
12 2	2006	420	2 110	3	0 %	100 %	
					%	%	
					%	%	
					%	%	
					%	%	
					%	%	

1.ONE STORY FRAM
2.TWO STORY FRAM
3.THREE STORY FR
4.1 & 1/2 STORY
5.1 & 3/4 STORY
6.2 & 1/2 STORY
21.Open Frame Por
22.Encl Frame Por
23.Frame Garage
24.Frame Shed
25.Frame Bay Wind
26.1SFr Overhang
27.Unfin Basement
28.Unfinished Att
29.Finished Attic

Map Lot U04-092 Account 6177 Location 13 DOUGLAS STREET Card 1 Of 1 8-23-2016

SMITH, BETHANY

13 DOUGLAS ST

LISBON FALLS ME 04252
B8633P32

Previous Owner
SUTTER, SARAH E.
13 DOUGLAS ST

LISBON FALLS ME 04252
Sale Date: 3-26-2013

Inspection Witnessed By:

X Date

No./Date	Description	Date Insp.

Notes:
0180*0100

LISBON

Property Data

Neighborhood **25 LISBON FALLS**

Tree Growth Year **0**

TG MGT PLAN DATE **0**

BLDG PERMIT YEAR **0**

Zone/Land Use **1 GENERAL RESIDENTIAL**

Secondary Zone

Topography **1 Level**

1.Level	4.Below St	7.Steep
2.Rolling	5.Low	8.
3.Above St	6.Wet	9.

Utilities **1 All Public**

1.Public	4.Dr Well	7.WELL & SEP
2.Water	5.Oth Prv Wa	8.HoldingTan
3.Sewer	6.Septic	9.P WTR/SEPT

Street **1 Public Paved**

1.PubPaved	4.PrivGrav	7.No Road
2.PrivPavd	5.R/W	8.No Legal
3.PubGravl	6.Long R/W	9.LandLkd

Interior Inspection **0**

CHANGE YR **0**

Sale Data

Sale Date **3-26-2013**

Price **130,000**

Sale Type **2 Land & Buildings**

1.Land	4.MOHOland	7.
2.L & B	5.MOHOw/o	8.
3.Building	6.	9.Distress

Financing **1 Conventional**

1.Convent	4.Seller	7.
2.FHA/VA	5.Private	8.
3.Assumed	6.Cash	9.Unknown

Validity **1 Arms Length Sale**

1.Valid	4.Split	7.Changes
2.Related	5.Partial	8.Other
3.Distress	6.Exempt	9.ABUTTER

Verified **5 Public Record**

1.Buyer	4.Agent	7.Family
2.Seller	5.Pub Rec	8.Other
3.Lender	6.MLS	9.

Assessment Record

Year	Land	Buildings	Exempt	Total
2009	26,820	70,960	0	97,780
2010	35,400	93,700	0	129,100
2011	35,400	93,700	0	129,100
2013	35,400	93,700	0	129,100
2015	35,400	93,700	0	129,100
2016	29,300	110,900	0	140,200

Land Data

	Type	Effective Frontage	Effective Depth	Influence Factor	Influence Code
Front Foot					
11.Primary Lot				%	
12.Additional I				%	
13.Additional II				%	
14.Additional III				%	
15.Additional IV				%	
				%	
				%	
Square Foot		**Square Feet**			
16.Primary Lot				%	
17.Additional I				%	
18.Additional II				%	
19.Additional III				%	
20.Additional IV				%	
				%	
				%	
Fract. Acre		**Acreage/Sites**			
21.HOMESITE	21	0.41		100 %	0
22.COMMERCIAL SIT				%	
23.INDUSTRIAL SIT				%	
Acres				%	
27.REAR 1-5				%	
28.REAR 6-10				%	
29.REAR 11-20				%	
30.REAR 21 +				%	
34.Farmland SW					
35.Farmland MW					

Total Acreage 0.41

Influence Codes

1.VACANCY
2.Excess Frtg
3.Topography
4.Size/Shape
5.Access
6.Restriction
7.Access/Topo
8.ENV-OPEN SPACE
9.Fract Share
Acres
36.Farmland HW
37.T G Softwood
38.T G Mixed Woo
39.T G Hardwood
40.Gravel Pit
41.RP/Wetland/Was
42.Leased or MH S
43.Condo Site
44.SITE IMPROVEME
46.Waste
47.Common Land
48.PRIME COMM LOT
49.SECONDARY COMM
50.MARGINAL COMM
51.UTILITY ROW
52.TOWER SITE
53.PASTURE

LISBON

Map Lot U04-092 | Account 6177 | Location 13 DOUGLAS STREET | Card 1 Of 1 | 8-23-2016

Building Style **4 Cape Cod**		
1.Conv.	5.Garrison	9.DW
2.Ranch	6.Contemp	10.BERM
3.R Ranch	7.Seasonal	11.COMM &
4.Cape	8.Primitiv	12.
Dwelling Units **1**		
Other Units **0**		
Stories **4 One & 1/2 Story**		
1.1	4.1.5	7.3.5
2.2	5.1.75	8.
3.3	6.2.5	9.
Exterior Walls **8 AL/Vinyl**		
1.Clapboar	5.T-111	9.Cem.Boar
2.WD.SH.	6.BR/Stone	10.Log
3.Compos.	7.Novelty	11.Other
4.ASB/ASP	8.AL/Vinyl	12.BLOCK
Roof Surface **1 Asphalt Shingles**		
1.Asphalt	4.Composit	7.Metal RS
2.Slate	5.Wood	8.
3.Metal LC	6.Other	9.
SF Masonry Trim **0**		
BUILDING USE **0**		
OPEN-4-CUSTOM **0**		
Year Built **1955**		
Year Remodeled **1990**		
Foundation **2 Concrete Block**		
1.Concrete	4.Wood	7.DirtFlr
2.C Block	5.Slab	8.
3.Br/Stone	6.Piers	9.
Basement **4 Full Basement**		
1.1/4 Bmt	4.Full Bmt	7.
2.1/2 Bmt	5.Crawl	8.
3.3/4 Bmt	6.1stFlUnf	9.None
Bsmt Gar # Cars **0**		
Wet Basement **1 Dry Basement**		
1.Dry	4.Dirt/Dry	7.
2.Damp	5.Dirt/Dmp	8.
3.Wet	6.Dirt/Wet	9.

SF Bsmt Living **0**		
Fin Bsmt Grade **0 0**		
Electrical-Amps **0**		
Heat Type **100%** **1 Hot Water BB**		
1.HWBB	5.FWA	9.No Heat
2.Radiator	6.GravWA	10.RIN/MON
3.RadFloor	7.Electric	11.
4.Steam	8.Fl/Wall	12.
Cool Type **0%** **9 None**		
1.Central	4.W&C Air	7.
2.Evapor	5.	8.
3.H Pump	6.	9.None
Kitchen Style **2 Typical**		
1.Good	4.Obsolete	7.
2.Typical	5.	8.
3.Old Type	6.	9.None
Bath(s) Style **2 Typical Bath(s)**		
1.Good	4.Obsolete	7.
2.Typical	5.	8.
3.Old Type	6.	9.None
# Rooms **6**		
# Bedrooms **2**		
# Full Baths **1**		
# Half Baths **0**		
# Addn Fixtures **0**		
# Fireplaces **0**		

TRIO Software
A Division of Harris Computer Systems

Layout **1 Typical**		
1.Typical	4.(-) BR	7.
2.Inadeq	5.(-) BRs	8.
3.Poor	6.	9.
Attic **9 None**		
1.1/4 Fin	4.Full Fin	7.
2.1/2 Fin	5.Fl/Stair	8.
3.3/4 Fin	6.1/2Fl/St	9.None
Insulation **1 Full**		
1.Full	4.Minimal	7.
2.Heavy	5.Partial	8.
3.Capped	6.	9.None
Unfinished % **0%**		
Grade & Factor **3 Average 100%**		
1.E Grade	4.B Grade	7.AA
2.D Grade	5.A Grade	8.AAAA Gra
3.C Grade	6.A+	9.Same
SQFT (Footprint) **1114**		
Condition **5 Above Average**		
1.Poor	4.Avg	7.V G
2.Fair	5.Avg+	8.Exc
3.Avg-	6.Good	9.Same
Phys. % Good **0%**		
Funct. % Good **100%**		
Functional Code **9 None**		
1.Incomp	4.Small Si	7.Layout
2.Overbuil	5.CDU	8.Other
3.Delap	6.Style	9.None
Econ. % Good **100%**		
Economic Code **None**		
0.None	3.No Power	9.None
1.Location	4.Generate	8.
2.Encroach	5.Misc	9.
Entrance Code **4 Unoccupied**		
1.Interior	4.Vacant	7.
2.Refusal	5.Estimate	8.
3.Informed	6.	9.
Information Code **5 Estimate**		
1.Owner	4.Agent	7.
2.Relative	5.Estimate	8.
3.Tenant	6.Other	9.

SHED 12X12=144

SHED 6X8=48
OP SHED 8X16=128

GAR 18X23=414

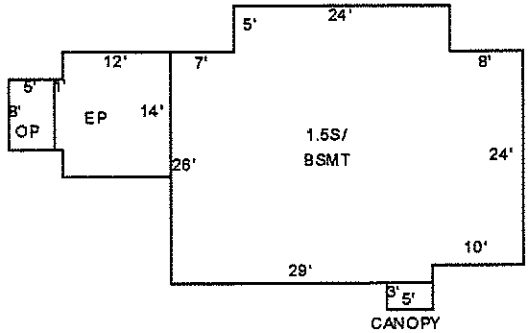

Date Inspected 12-05-2012

Additions, Outbuildings & Improvements

Type	Year	Units	Grade	Cond	Phys.	Funct.	Sound Value
61 Canopy	0	15	0 0	0	0 %	0 %	
22 Encl Frame Porch	1970	176	4 100	5	0 %	100 %	
21 Open Frame	1990	40	3 110	4	0 %	100 %	
24 Frame Shed	1990	144	3 100	4	0 %	100 %	
23 Frame Garage	0	414	3 100	4	0 %	100 %	
24 Frame Shed	1990	48	3 100	4	0 %	100 %	
151 AV POLE	1990	128	4 100	4	0 %	100 %	
					%	%	
					%	%	
					%	%	

1.ONE STORY FRAM
2.TWO STORY FRAM
3.THREE STORY FR
4.1 & 1/2 STORY
5.1 & 3/4 STORY
6.2 & 1/2 STORY
21.Open Frame Por
22.Encl Frame Por
23.Frame Garage
24.Frame Shed
25.Frame Bay Wind
26.1SFr Overhang
27.Unfin Basement
28.Unfinished Att
29.Finished Attic

Map Lot U04-093 Account 6718 Location 5 DOUGLAS STREET Card 1 Of 1 8-23-2016

WILE, DONALD G. &
JANE K.
5 DOUGLAS ST

LISBON FALLS ME 04252
B1134P340

Property Data

Neighborhood **25 LISBON FALLS**

Tree Growth Year **0**

TG MGT PLAN DATE **0**

BLDG PERMIT YEAR **0**

Zone/Land Use **1 GENERAL RESIDENTIAL**

Secondary Zone

Topography **1 Level**

1.Level	4.Below St	7.Steep
2.Rolling	5.Low	8.
3.Above St	6.Wet	9.

Utilities **1 All Public**

1.Public	4.Dr Well	7.WELL & SEP
2.Water	5.Oth Prv Wa	8.HoldingTan
3.Sewer	6.Septic	9.P WTR/SEPT

Street **1 Public Paved**

1.PubPaved	4.PrivGrav	7.No Road
2.PrivPavd	5.R/W	8.No Legal
3.PubGravl	6.Long R/W	9.LandLkd

Interior Inspection **0**

CHANGE YR **0**

Sale Data

Sale Date

Price

Sale Type

1.Land	4.MOHOland	7.
2.L & B	5.MOHOw/o	8.
3.Building	6.	9.Distress

Financing

1.Convent	4.Seller	7.
2.FHA/VA	5.Private	8.
3.Assumed	6.Cash	9.Unknown

Validity

1.Valid	4.Split	7.Changes
2.Related	5.Partial	8.Other
3.Distress	6.Exempt	9.ABUTTER

Verified

1.Buyer	4.Agent	7.Family
2.Seller	5.Pub Rec	8.Other
3.Lender	6.MLS	9.

Assessment Record

Year	Land	Buildings	Exempt	Total
2009	20,000	64,180	7,280	76,900
2010	26,400	84,700	8,000	103,100
2011	26,400	84,700	8,300	102,800
2013	26,400	84,700	8,500	102,600
2015	26,400	85,970	8,700	103,670
2016	26,800	120,700	15,000	132,500

Land Data

	Type	Effective Frontage	Effective Depth	Influence Factor	Influence Code
Front Foot					
11.Primary Lot				%	
12.Additional I				%	
13.Additional II				%	
14.Additional III				%	
15.Additional IV				%	
				%	
				%	
Square Foot		**Square Feet**			
16.Primary Lot				%	
17.Additional I				%	
18.Additional II				%	
19.Additional III				%	
20.Additional IV				%	
				%	
				%	
Fract. Acre		**Acreage/Sites**			
21.HOMESITE	21		0.23	100 %	0
22.COMMERCIAL SIT				%	
23.INDUSTRIAL SIT				%	
Acres				%	
27.REAR 1-5				%	
28.REAR 6-10				%	
29.REAR 11-20				%	
30.REAR 21 +				%	
34.Farmland SW				%	
35.Farmland MW				%	

Total Acreage 0.23

Influence Codes

1.VACANCY
2.Excess Frtg
3.Topography
4.Size/Shape
5.Access
6.Restriction
7.Access/Topo
8.ENV-OPEN SPACE
9.Fract Share
Acres
36.Farmland HW
37.T G Softwood
38.T G Mixed Woo
39.T G Hardwood
40.Gravel Pit
41.RP/Wetland/Was
42.Leased or MH S
43.Condo Site
44.SITE IMPROVEME
46.Waste
47.Common Land
48.PRIME COMM LOT
49.SECONDARY COMM
50.MARGINAL COMM
51.UTILITY ROW
52.TOWER SITE
53.PASTURE

Inspection Witnessed By:

X Date

No./Date	Description	Date Insp.

Notes:
0100*0100

LISBON

LISBON

Map Lot U04-093 | Account 6718 | Location 5 DOUGLAS STREET | Card 1 Of 1 | 8-23-2016

Building Style	**1 Conventional**	
1.Conv.	5.Garrison	9.DW
2.Ranch	6.Contemp	10.BERM
3.R Ranch	7.Seasonal	11.COMM &
4.Cape	8.Primitiv	12.
Dwelling Units	**1**	
Other Units	**0**	
Stories	**5 One & 3/4 Story**	
1.1	4.1.5	7.3.5
2.2	5.1.75	8.
3.3	6.2.5	9.
Exterior Walls	**8 AL/Vinyl**	
1.Clapboar	5.T-111	9.Cem.Boar
2.WD.SH.	6.BR/Stone	10.Log
3.Compos.	7.Novelty	11.Other
4.ASB/ASP	8.AL/Vinyl	12.BLOCK
Roof Surface	**1 Asphalt Shingles**	
1.Asphalt	4.Composit	7.Metal RS
2.Slate	5.Wood	8.
3.Metal LC	6.Other	9.
SF Masonry Trim	**0**	
BUILDING USE	**0**	
OPEN-4-CUSTOM	**0**	
Year Built	**1912**	
Year Remodeled	**2000**	
Foundation	**3 Brick &/or Stone**	
1.Concrete	4.Wood	7.DirtFlr
2.C Block	5.Slab	8.
3.Br/Stone	6.Piers	9.
Basement	**4 Full Basement**	
1.1/4 Bmt	4.Full Bmt	7.
2.1/2 Bmt	5.Crawl	8.
3.3/4 Bmt	6.1stFlUnf	9.None
Bsmt Gar # Cars	**0**	
Wet Basement	**1 Dry Basement**	
1.Dry	4.Dirt/Dry	7.
2.Damp	5.Dirt/Dmp	8.
3.Wet	6.Dirt/Wet	9.

SF Bsmt Living	**0**	
Fin Bsmt Grade	**0 0**	
Electrical-Amps	**1**	
Heat Type	**100%**	**5 Forced Warm Air**
1.HWBB	5.FWA	9.No Heat
2.Radiator	6.GravWA	10.RIN/MON
3.RadFloor	7.Electric	11.
4.Steam	8.Fl/Wall	12.
Cool Type	**0%**	**9 None**
1.Central	4.W&C Air	7.
2.Evapor	5.	8.
3.H Pump	6.	9.None
Kitchen Style	**2 Typical**	
1.Good	4.Obsolete	7.
2.Typical	5.	8.
3.Old Type	6.	9.None
Bath(s) Style	**2 Typical Bath(s)**	
1.Good	4.Obsolete	7.
2.Typical	5.	8.
3.Old Type	6.	9.None
# Rooms	**7**	
# Bedrooms	**4**	
# Full Baths	**2**	
# Half Baths	**0**	
# Addn Fixtures	**0**	
# Fireplaces	**0**	

TRIO Software
A Division of Harris Computer Systems

Layout	**1 Typical**	
1.Typical	4.(-) BR	7.
2.Inadeq	5.(-) BRs	8.
3.Poor	6.	9.
Attic	**9 None**	
1.1/4 Fin	4.Full Fin	7.
2.1/2 Fin	5.Fl/Stair	8.
3.3/4 Fin	6.1/2Fl/St	9.None
Insulation	**1 Full**	
1.Full	4.Minimal	7.
2.Heavy	5.Partial	8.
3.Capped	6.	9.None
Unfinished %	**0%**	
Grade & Factor	**3 Average 110%**	
1.E Grade	4.B Grade	7.AA
2.D Grade	5.A Grade	8.AAAA Gra
3.C Grade	6.A+	9.Same
SQFT (Footprint)	**546**	
Condition	**4 Average**	
1.Poor	4.Avg	7.V G
2.Fair	5.Avg+	8.Exc
3.Avg-	6.Good	9.Same
Phys. % Good	**0%**	
Funct. % Good	**100%**	
Functional Code	**9 None**	
1.Incomp	4.Small Si	7.Layout
2.Overbuil	5.CDU	8.Other
3.Delap	6.Style	9.None
Econ. % Good	**100%**	
Economic Code	**None**	
0.None	3.No Power	9.None
1.Location	4.Generate	8.
2.Encroach	5.Misc	9.
Entrance Code	**5 Estimated**	
1.Interior	4.Vacant	7.
2.Refusal	5.Estimate	8.
3.Informed	6.	9.
Information Code	**5 Estimate**	
1.Owner	4.Agent	7.
2.Relative	5.Estimate	8.
3.Tenant	6.Other	9.

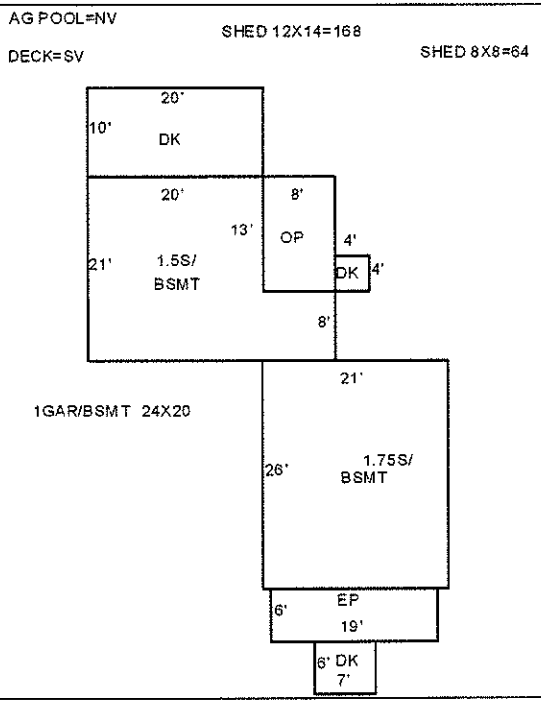

Date Inspected 12-03-2012

Additions, Outbuildings & Improvements

Type	Year	Units	Grade	Cond	Phys.	Funct.	Sound Value
22 Encl Frame Porch	0	114	0 0	0	0 %	0 %	
14 1.5 Story/BSMT	2008	484	3 110	4	0 %	100 %	
68 Wood Deck	2000	42	0 0	0	0 %	0 %	
21 Open Frame	2008	104	3 100	4	0 %	100 %	
68 Wood Deck	2008	16	3 100	4	0 %	100 %	
68 Wood Deck	2008	200	3 100	4	0 %	100 %	
68 Wood Deck	0				%	%	600
24 Frame Shed	2000	64	3 100	4	0 %	100 %	
80 1S GAR/BSMT.....	1950	480	3 100	4	0 %	100 %	
24 Frame Shed	2014	168	3 100	4	0 %	100 %	

1.ONE STORY FRAM
2.TWO STORY FRAM
3.THREE STORY FR
4.1 & 1/2 STORY
5.1 & 3/4 STORY
6.2 & 1/2 STORY
21.Open Frame Por
22.Encl Frame Por
23.Frame Garage
24.Frame Shed
25.Frame Bay Wind
26.1SFr Overhang
27.Unfin Basement
28.Unfinished Att
29.Finished Attic

Map Lot U04-094 | Account 1179 | Location 3 DOUGLAS STREET | Card 1 Of 1 | 8-23-2016

CHERRY, LLOYD R. &
MARGARET B.
3 DOUGLAS ST

LISBON FALLS ME 04252
B1036P262

Property Data

Neighborhood **25 LISBON FALLS**

Tree Growth Year **0**

TG MGT PLAN DATE **0**

BLDG PERMIT YEAR **0**

Zone/Land Use **1 GENERAL RESIDENTIAL**

Secondary Zone

Topography **1 Level**

1.Level	4.Below St	7.Steep
2.Rolling	5.Low	8.
3.Above St	6.Wet	9.

Utilities **1 All Public**

1.Public	4.Dr Well	7.WELL & SEP
2.Water	5.Oth Prv Wa	8.HoldingTan
3.Sewer	6.Septic	9.P WTR/SEPT

Street **1 Public Paved**

1.PubPaved	4.PrivGrav	7.No Road
2.PrivPavd	5.R/W	8.No Legal
3.PubGravl	6.Long R/W	9.LandLkd

Interior Inspection **0**

CHANGE YR **0**

Sale Data

Sale Date

Price

Sale Type

1.Land	4.MOHOland	7.
2.L & B	5.MOHOw/o	8.
3.Building	6.	9.Distress

Financing

1.Convent	4.Seller	7.
2.FHA/VA	5.Private	8.
3.Assumed	6.Cash	9.Unknown

Validity

1.Valid	4.Split	7.Changes
2.Related	5.Partial	8.Other
3.Distress	6.Exempt	9.ABUTTER

Verified

1.Buyer	4.Agent	7.Family
2.Seller	5.Pub Rec	8.Other
3.Lender	6.MLS	9.

Assessment Record

Year	Land	Buildings	Exempt	Total
2009	18,980	70,410	7,280	82,110
2010	25,100	92,900	8,000	110,000
2011	25,100	92,900	8,300	109,700
2013	25,100	92,900	8,500	109,500
2015	25,100	92,900	8,700	109,300
2016	25,600	101,200	15,000	111,800

Land Data

Front Foot	Type	Effective Frontage	Effective Depth	Influence Factor	Influence Code
11.Primary Lot				%	
12.Additional I				%	
13.Additional II				%	
14.Additional III				%	
15.Additional IV				%	
				%	
				%	
Square Foot		**Square Feet**			
16.Primary Lot				%	
17.Additional I				%	
18.Additional II				%	
19.Additional III				%	
20.Additional IV				%	
				%	
				%	
Fract. Acre		**Acreage/Sites**			
21.HOMESITE	21	0.21		100 %	0
22.COMMERCIAL SIT				%	
23.INDUSTRIAL SIT				%	
Acres				%	
27.REAR 1-5				%	
28.REAR 6-10				%	
29.REAR 11-20				%	
30.REAR 21 +				%	
34.Farmland SW					
35.Farmland MW					

Total Acreage 0.21

Influence Codes

1.VACANCY
2.Excess Frtg
3.Topography
4.Size/Shape
5.Access
6.Restriction
7.Access/Topo
8.ENV-OPEN SPACE
9.Fract Share
Acres
36.Farmland HW
37.T G Softwood
38.T G Mixed Woo
39.T G Hardwood
40.Gravel Pit
41.RP/Wetland/Was
42.Leased or MH S
43.Condo Site
44.SITE IMPROVEME
46.Waste
47.Common Land
48.PRIME COMM LOT
49.SECONDARY COMM
50.MARGINAL COMM
51.UTILITY ROW
52.TOWER SITE
53.PASTURE

Inspection Witnessed By:

X Date

No./Date	Description	Date Insp.

Notes:
0090*0100

LISBON

LISBON

Map Lot U04-094 | Account 1179 | Location 3 DOUGLAS STREET | Card 1 Of 1 | 8-23-2016

Building Style **2 Ranch**		
1.Conv.	5.Garrison	9.DW
2.Ranch	6.Contemp	10.BERM
3.R Ranch	7.Seasonal	11.COMM &
4.Cape	8.Primitiv	12.
Dwelling Units **1**		
Other Units **0**		
Stories **1 One Story**		
1.1	4.1.5	7.3.5
2.2	5.1.75	8.
3.3	6.2.5	9.
Exterior Walls **8 AL/Vinyl**		
1.Clapboar	5.T-111	9.Cem.Boar
2.WD.SH.	6.BR/Stone	10.Log
3.Compos.	7.Novelty	11.Other
4.ASB/ASP	8.AL/Vinyl	12.BLOCK
Roof Surface **1 Asphalt Shingles**		
1.Asphalt	4.Composit	7.Metal RS
2.Slate	5.Wood	8.
3.Metal LC	6.Other	9.
SF Masonry Trim **0**		
BUILDING USE **0**		
OPEN-4-CUSTOM **0**		
Year Built **1955**		
Year Remodeled **0**		
Foundation **1 Concrete**		
1.Concrete	4.Wood	7.DirtFlr
2.C Block	5.Slab	8.
3.Br/Stone	6.Piers	9.
Basement **4 Full Basement**		
1.1/4 Bmt	4.Full Bmt	7.
2.1/2 Bmt	5.Crawl	8.
3.3/4 Bmt	6.1stFlUnf	9.None
Bsmt Gar # Cars **0**		
Wet Basement **1 Dry Basement**		
1.Dry	4.Dirt/Dry	7.
2.Damp	5.Dirt/Dmp	8.
3.Wet	6.Dirt/Wet	9.

SF Bsmt Living **480**		
Fin Bsmt Grade **3 100**		
Electrical-Amps **0**		
Heat Type **100%** **1 Hot Water BB**		
1.HWBB	5.FWA	9.No Heat
2.Radiator	6.GravWA	10.RIN/MON
3.RadFloor	7.Electric	11.
4.Steam	8.Fl/Wall	12.
Cool Type **0%** **9 None**		
1.Central	4.W&C Air	7.
2.Evapor	5.	8.
3.H Pump	6.	9.None
Kitchen Style **2 Typical**		
1.Good	4.Obsolete	7.
2.Typical	5.	8.
3.Old Type	6.	9.None
Bath(s) Style **2 Typical Bath(s)**		
1.Good	4.Obsolete	7.
2.Typical	5.	8.
3.Old Type	6.	9.None
# Rooms **6**		
# Bedrooms **3**		
# Full Baths **1**		
# Half Baths **1**		
# Addn Fixtures **0**		
# Fireplaces **0**		

TRIO Software
A Division of Harris Computer Systems

Layout **1 Typical**		
1.Typical	4.(-) BR	7.
2.Inadeq	5.(-) BRs	8.
3.Poor	6.	9.
Attic **9 None**		
1.1/4 Fin	4.Full Fin	7.
2.1/2 Fin	5.Fl/Stair	8.
3.3/4 Fin	6.1/2Fl/St	9.None
Insulation **1 Full**		
1.Full	4.Minimal	7.
2.Heavy	5.Partial	8.
3.Capped	6.	9.None
Unfinished % **0%**		
Grade & Factor **3 Average 100%**		
1.E Grade	4.B Grade	7.AA
2.D Grade	5.A Grade	8.AAAA Gra
3.C Grade	6.A+	9.Same
SQFT (Footprint) **960**		
Condition **5 Above Average**		
1.Poor	4.Avg	7.V G
2.Fair	5.Avg+	8.Exc
3.Avg-	6.Good	9.Same
Phys. % Good **0%**		
Funct. % Good **100%**		
Functional Code **9 None**		
1.Incomp	4.Small Sf	7.Layout
2.Overbuil	5.CDU	8.Other
3.Delap	6.Style	9.None
Econ. % Good **100%**		
Economic Code **None**		
0.None	3.No Power	9.None
1.Location	4.Generate	8.
2.Encroach	5.Misc	9.
Entrance Code **3 Information Only**		
1.Interior	4.Vacant	7.
2.Refusal	5.Estimate	8.
3.Informed	6.	9.
Information Code **1 Owner**		
1.Owner	4.Agent	7.
2.Relative	5.Estimate	8.
3.Tenant	6.Other	9.

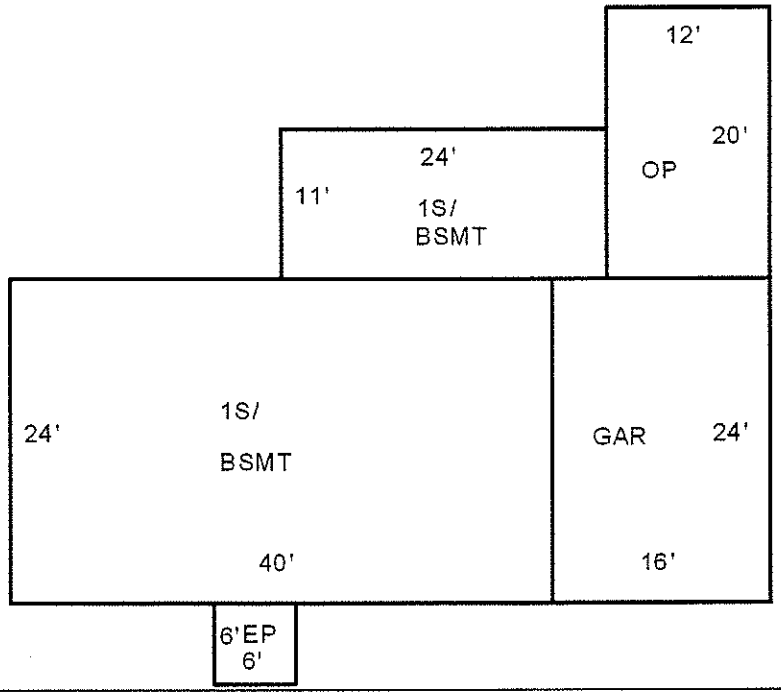

Date Inspected 12-05-2012

Additions, Outbuildings & Improvements

Type	Year	Units	Grade	Cond	Phys.	Funct.	Sound Value
23 Frame Garage	0	384	0 0	0	0 %	0 %	
21 Open Frame	2000	240	4 100	4	0 %	100 %	
11 1	1998	264	2 100	4	0 %	100 %	
22 Encl Frame Porch	0	36	0 0	0	0 %	0 %	
					%	%	
					%	%	
					%	%	
					%	%	
					%	%	
					%	%	

1.ONE STORY FRAM
2.TWO STORY FRAM
3.THREE STORY FR
4.1 & 1/2 STORY
5.1 & 3/4 STORY
6.2 & 1/2 STORY
21.Open Frame Por
22.Encl Frame Por
23.Frame Garage
24.Frame Shed
25.Frame Bay Wind
26.1SFr Overhang
27.Unfin Basement
28.Unfinished Att
29.Finished Attic

Map Lot U04-094-A | Account 4963 | Location 87 MAIN STREET | Card 1 Of 1 | 8-23-2016

EDWARDS, JONATHAN P. &
ELIZABETH A.
87 MAIN STREET

LISBON FALLS ME 04252
B8988P156

Previous Owner
RAY CORPORATION
571 SABATTUS STREET

LEWISTON ME 04240
Sale Date: 9-03-2014

Previous Owner
DEUTSCHE BANK NATIONAL TRUST CO.
C/O OCWEN LOAN SERVICING LLC
1661 WORTHINGTON ROAD
WEST PALM BEACH FL 04252
Sale Date: 3-13-2014

Previous Owner
PARKER, JASON & MELISSA M
87 MAIN ST

LISBON FALLS ME 04252
Sale Date: 10-03-2013

Inspection Witnessed By:

X Date

No./Date	Description	Date Insp.

Notes:
0074*0110

LISBON

Property Data

Neighborhood **25 LISBON FALLS**

Tree Growth Year **0**

TG MGT PLAN DATE **0**

BLDG PERMIT YEAR **0**

Zone/Land Use **1 GENERAL RESIDENTIAL**

Secondary Zone

Topography **1 Level**

1.Level	4.Below St	7.Steep
2.Rolling	5.Low	8.
3.Above St	6.Wet	9.

Utilities **1 All Public**

1.Public	4.Dr Well	7.WELL & SEP
2.Water	5.Oth Prv Wa	8.HoldingTan
3.Sewer	6.Septic	9.P WTR/SEPT

Street **1 Public Paved**

1.PubPaved	4.PrivGrav	7.No Road
2.PrivPavd	5.R/W	8.No Legal
3.PubGravl	6.Long R/W	9.LandLkd

Interior Inspection **0**

CHANGE YR **0**

Sale Data

Sale Date **9-03-2014**

Price **110,600**

Sale Type **2 Land & Buildings**

1.Land	4.MOHOland	7.
2.L & B	5.MOHOw/o	8.
3.Building	6.	9.Distress

Financing **9 Unknown**

1.Convent	4.Seller	7.
2.FHA/VA	5.Private	8.
3.Assumed	6.Cash	9.Unknown

Validity **1 Arms Length Sale**

1.Valid	4.Split	7.Changes
2.Related	5.Partial	8.Other
3.Distress	6.Exempt	9.ABUTTER

Verified **5 Public Record**

1.Buyer	4.Agent	7.Family
2.Seller	5.Pub Rec	8.Other
3.Lender	6.MLS	9.

Assessment Record

Year	Land	Buildings	Exempt	Total
2009	18,040	60,630	0	78,670
2010	23,800	80,000	0	103,800
2011	23,800	80,000	0	103,800
2013	23,800	80,000	0	103,800
2015	23,800	80,000	0	103,800
2016	24,300	80,400	0	104,700

Land Data

	Type	Effective Frontage	Effective Depth	Influence Factor	Influence Code
Front Foot					
11.Primary Lot				%	
12.Additional I				%	
13.Additional II				%	
14.Additional III				%	
15.Additional IV				%	
				%	
				%	
Square Foot		**Square Feet**			
16.Primary Lot				%	
17.Additional I				%	
18.Additional II				%	
19.Additional III				%	
20.Additional IV				%	
				%	
				%	
Fract. Acre		**Acreage/Sites**			
21.HOMESITE	21	0.19		100 %	0
22.COMMERCIAL SIT				%	
23.INDUSTRIAL SIT				%	
Acres				%	
27.REAR 1-5				%	
28.REAR 6-10				%	
29.REAR 11-20				%	
30.REAR 21 +				%	
34.Farmland SW					
35.Farmland MW					

Total Acreage 0.19

Influence Codes

1.VACANCY
2.Excess Frtg
3.Topography
4.Size/Shape
5.Access
6.Restriction
7.Access/Topo
8.ENV-OPEN SPACE
9.Fract Share
Acres
36.Farmland HW
37.T G Softwood
38.T G Mixed Woo
39.T G Hardwood
40.Gravel Pit
41.RP/Wetland/Was
42.Leased or MH S
43.Condo Site
44.SITE IMPROVEME
46.Waste
47.Common Land
48.PRIME COMM LOT
49.SECONDARY COMM
50.MARGINAL COMM
51.UTILITY ROW
52.TOWER SITE
53.PASTURE

LISBON

Map Lot U04-094-A | Account 4963 | Location 87 MAIN STREET | Card 1 Of 1 | 8-23-2016

Building Style	1 Conventional	
1.Conv.	5.Garrison	9.DW
2.Ranch	6.Contemp	10.BERM
3.R Ranch	7.Seasonal	11.COMM &
4.Cape	8.Primitiv	12.
Dwelling Units	2	
Other Units	0	
Stories	2 Two Story	
1.1	4.1.5	7.3.5
2.2	5.1.75	8.
3.3	6.2.5	9.
Exterior Walls	1 Clapboard	
1.Clapboar	5.T-111	9.Cem.Boar
2.WD.SH.	6.BR/Stone	10.Log
3.Compos.	7.Novelty	11.Other
4.ASB/ASP	8.AL/Vinyl	12.BLOCK
Roof Surface	1 Asphalt Shingles	
1.Asphalt	4.Composit	7.Metal RS
2.Slate	5.Wood	8.
3.Metal LC	6.Other	9.
SF Masonry Trim	0	
BUILDING USE	0	
OPEN-4-CUSTOM	0	
Year Built	1911	
Year Remodeled	1970	
Foundation	3 Brick &/or Stone	
1.Concrete	4.Wood	7.DirtFlr
2.C Block	5.Slab	8.
3.Br/Stone	6.Piers	9.
Basement	4 Full Basement	
1.1/4 Bmt	4.Full Bmt	7.
2.1/2 Bmt	5.Crawl	8.
3.3/4 Bmt	6.1stFlUnf	9.None
Bsmt Gar # Cars	0	
Wet Basement	1 Dry Basement	
1.Dry	4.Dirt/Dry	7.
2.Damp	5.Dirt/Dmp	8.
3.Wet	6.Dirt/Wet	9.

SF Bsmt Living	0	
Fin Bsmt Grade	0 0	
Electrical-Amps	0	
Heat Type	100%	1 Hot Water BB
1.HWBB	5.FWA	9.No Heat
2.Radiator	6.GravWA	10.RIN/MON
3.RadFloor	7.Electric	11.
4.Steam	8.Fl/Wall	12.
Cool Type	0%	9 None
1.Central	4.W&C Air	7.
2.Evapor	5.	8.
3.H Pump	6.	9.None
Kitchen Style	2 Typical	
1.Good	4.Obsolete	7.
2.Typical	5.	8.
3.Old Type	6.	9.None
Bath(s) Style	2 Typical Bath(s)	
1.Good	4.Obsolete	7.
2.Typical	5.	8.
3.Old Type	6.	9.None
# Rooms	10	
# Bedrooms	4	
# Full Baths	2	
# Half Baths	0	
# Addn Fixtures	0	
# Fireplaces	0	

TRIO Software
A Division of Harris Computer Systems

Layout	1 Typical	
1.Typical	4.(-) BR	7.
2.Inadeq	5.(-) BRs	8.
3.Poor	6.	9.
Attic	5 Floor/Stairs	
1.1/4 Fin	4.Full Fin	7.
2.1/2 Fin	5.Fl/Stair	8.
3.3/4 Fin	6.1/2Fl/St	9.None
Insulation	1 Full	
1.Full	4.Minimal	7.
2.Heavy	5.Partial	8.
3.Capped	6.	9.None
Unfinished %	0%	
Grade & Factor	3 Average 100%	
1.E Grade	4.B Grade	7.AA
2.D Grade	5.A Grade	8.AAAA Gra
3.C Grade	6.A+	9.Same
SQFT (Footprint)	1340	
Condition	3 Below Average	
1.Poor	4.Avg	7.V G
2.Fair	5.Avg+	8.Exc
3.Avg-	6.Good	9.Same
Phys. % Good	0%	
Funct. % Good	80%	
Functional Code	5 CDU	
1.Incomp	4.Small Sl	7.Layout
2.Overbuil	5.CDU	8.Other
3.Delap	6.Style	9.None
Econ. % Good	100%	
Economic Code	None	
0.None	3.No Power	9.None
1.Location	4.Generate	8.
2.Encroach	5.Misc	9.
Entrance Code	5 Estimated	
1.Interior	4.Vacant	7.
2.Refusal	5.Estimate	8.
3.Informed	6.	9.
Information Code	5 Estimate	
1.Owner	4.Agent	7.
2.Relative	5.Estimate	8.
3.Tenant	6.Other	9.

GAR 22x33=726

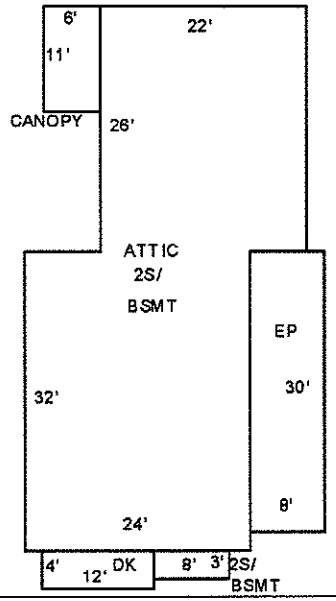

Date Inspected 12-04-2012

Additions, Outbuildings & Improvements

Type	Year	Units	Grade	Cond	Phys.	Funct.	Sound Value
68 Wood Deck	0	48	0 0	0	0 %	0 %	
12 2	0	24	0 0	0	0 %	0 %	
22 Encl Frame Porch	0	240	0 0	0	0 %	0 %	
61 Canopy	1990	66	2 100	4	0 %	100 %	
23 Frame Garage	1960	726	3 100	3	0 %	100 %	
					%	%	
					%	%	
					%	%	
					%	%	
					%	%	

1.ONE STORY FRAM
2.TWO STORY FRAM
3.THREE STORY FR
4.1 & 1/2 STORY
5.1 & 3/4 STORY
6.2 & 1/2 STORY
21.Open Frame Por
22.Encl Frame Por
23.Frame Garage
24.Frame Shed
25.Frame Bay Wind
26.1SFr Overhang
27.Unfin Basement
28.Unfinished Att
29.Finished Attic

Map Lot U04-095 | Account 4062 | Location 85 MAIN STREET | Card 1 Of 1 | 8-23-2016

LYCETTE, DAVID G. &
TWILA D.
85 MAIN ST

LISBON FALLS ME 04252
B4406P206

Inspection Witnessed By:

X Date

No./Date	Description	Date Insp.

Notes:
0126*0105

LISBON

Property Data

Neighborhood **25 LISBON FALLS**

Tree Growth Year **0**

TG MGT PLAN DATE **0**

BLDG PERMIT YEAR **0**

Zone/Land Use **1 GENERAL RESIDENTIAL**

Secondary Zone

Topography **1 Level**

1.Level	4.Below St	7.Steep
2.Rolling	5.Low	8.
3.Above St	6.Wet	9.

Utilities **1 All Public**

1.Public	4.Dr Well	7.WELL & SEP
2.Water	5.Oth Prv Wa	8.HoldingTan
3.Sewer	6.Septic	9.P WTR/SEPT

Street **1 Public Paved**

1.PubPaved	4.PrivGrav	7.No Road
2.PrivPavd	5.R/W	8.No Legal
3.PubGravl	6.Long R/W	9.LandLkd

Interior Inspection **0**

CHANGE YR **0**

Sale Data

Sale Date

Price

Sale Type

1.Land	4.MOHOland	7.
2.L & B	5.MOHOw/o	8.
3.Building	6.	9.Distress

Financing

1.Convent	4.Seller	7.
2.FHA/VA	5.Private	8.
3.Assumed	6.Cash	9.Unknown

Validity

1.Valid	4.Split	7.Changes
2.Related	5.Partial	8.Other
3.Distress	6.Exempt	9.ABUTTER

Verified

1.Buyer	4.Agent	7.Family
2.Seller	5.Pub Rec	8.Other
3.Lender	6.MLS	9.

Assessment Record

Year	Land	Buildings	Exempt	Total
2009	23,000	97,390	7,280	113,110
2010	30,400	128,600	8,000	151,000
2011	30,400	128,600	8,300	150,700
2013	30,400	128,600	8,500	150,500
2015	30,400	128,600	8,700	150,300
2016	28,400	144,100	0	172,500

Land Data

Front Foot	Type	Effective Frontage	Effective Depth	Influence Factor	Influence Code
11.Primary Lot				%	
12.Additional I				%	
13.Additional II				%	
14.Additional III				%	
15.Additional IV				%	
				%	
				%	
Square Foot		**Square Feet**			
16.Primary Lot				%	
17.Additional I				%	
18.Additional II				%	
19.Additional III				%	
20.Additional IV				%	
				%	
				%	
Fract. Acre		**Acreage/Sites**			
21.HOMESITE	21		0.30	100 %	0
22.COMMERCIAL SIT				%	
23.INDUSTRIAL SIT				%	
Acres				%	
27.REAR 1-5				%	
28.REAR 6-10				%	
29.REAR 11-20				%	
30.REAR 21 +				%	
34.Farmland SW					
35.Farmland MW					

Total Acreage 0.30

Influence Codes

1.VACANCY
2.Excess Frtg
3.Topography
4.Size/Shape
5.Access
6.Restriction
7.Access/Topo
8.ENV-OPEN SPACE
9.Fract Share
Acres
36.Farmland HW
37.T G Softwood
38.T G Mixed Woo
39.T G Hardwood
40.Gravel Pit
41.RP/Wetland/Was
42.Leased or MH S
43.Condo Site
44.SITE IMPROVEME
46.Waste
47.Common Land
48.PRIME COMM LOT
49.SECONDARY COMM
50.MARGINAL COMM
51.UTILITY ROW
52.TOWER SITE
53.PASTURE

LISBON

Map Lot U04-095 | Account 4062 | Location 85 MAIN STREET | Card 1 Of 1 | 8-23-2016

Building Style	**1 Conventional**		
1.Conv.	5.Garrison	9.DW	
2.Ranch	6.Contemp	10.BERM	
3.R Ranch	7.Seasonal	11.COMM &	
4.Cape	8.Primitiv	12.	
Dwelling Units	**1**		
Other Units	**0**		
Stories	**2 Two Story**		
1.1	4.1.5	7.3.5	
2.2	5.1.75	8.	
3.3	6.2.5	9.	
Exterior Walls	**6 Brick/Stone**		
1.Clapboar	5.T-111	9.Cem.Boar	
2.WD.SH.	6.BR/Stone	10.Log	
3.Compos.	7.Novelty	11.Other	
4.ASB/ASP	8.AL/Vinyl	12.BLOCK	
Roof Surface	**1 Asphalt Shingles**		
1.Asphalt	4.Composit	7.Metal RS	
2.Slate	5.Wood	8.	
3.Metal LC	6.Other	9.	
SF Masonry Trim	**0**		
BUILDING USE	**0**		
OPEN-4-CUSTOM	**0**		
Year Built	**1920**		
Year Remodeled	**0**		
Foundation	**3 Brick &/or Stone**		
1.Concrete	4.Wood	7.DirtFlr	
2.C Block	5.Slab	8.	
3.Br/Stone	6.Piers	9.	
Basement	**4 Full Basement**		
1.1/4 Bmt	4.Full Bmt	7.	
2.1/2 Bmt	5.Crawl	8.	
3.3/4 Bmt	6.1stFlUnf	9.None	
Bsmt Gar # Cars	**0**		
Wet Basement	**1 Dry Basement**		
1.Dry	4.Dirt/Dry	7.	
2.Damp	5.Dirt/Dmp	8.	
3.Wet	6.Dirt/Wet	9.	

SF Bsmt Living	**232**		
Fin Bsmt Grade	**1 100**		
Electrical-Amps	**3**		
Heat Type	**100%**	**1 Hot Water BB**	
1.HWBB	5.FWA	9.No Heat	
2.Radiator	6.GravWA	10.RIN/MON	
3.RadFloor	7.Electric	11.	
4.Steam	8.Fl/Wall	12.	
Cool Type	**0%**	**9 None**	
1.Central	4.W&C Air	7.	
2.Evapor	5.	8.	
3.H Pump	6.	9.None	
Kitchen Style	**2 Typical**		
1.Good	4.Obsolete	7.	
2.Typical	5.	8.	
3.Old Type	6.	9.None	
Bath(s) Style	**2 Typical Bath(s)**		
1.Good	4.Obsolete	7.	
2.Typical	5.	8.	
3.Old Type	6.	9.None	
# Rooms	**9**		
# Bedrooms	**5**		
# Full Baths	**2**		
# Half Baths	**0**		
# Addn Fixtures	**0**		
# Fireplaces	**1**		

TRIO Software
A Division of Harris Computer Systems

Layout	**1 Typical**		
1.Typical	4.(-) BR	7.	
2.Inadeq	5.(-) BRs	8.	
3.Poor	6.	9.	
Attic	**5 Floor/Stairs**		
1.1/4 Fin	4.Full Fin	7.	
2.1/2 Fin	5.Fl/Stair	8.	
3.3/4 Fin	6.1/2Fl/St	9.None	
Insulation	**1 Full**		
1.Full	4.Minimal	7.	
2.Heavy	5.Partial	8.	
3.Capped	6.	9.None	
Unfinished %	**0%**		
Grade & Factor	**4 Good 100%**		
1.E Grade	4.B Grade	7.AA	
2.D Grade	5.A Grade	8.AAAA Gra	
3.C Grade	6.A+	9.Same	
SQFT (Footprint)	**1428**		
Condition	**3 Below Average**		
1.Poor	4.Avg	7.V G	
2.Fair	5.Avg+	8.Exc	
3.Avg-	6.Good	9.Same	
Phys. % Good	**0%**		
Funct. % Good	**100%**		
Functional Code	**9 None**		
1.Incomp	4.Small Si	7.Layout	
2.Overbuil	5.CDU	8.Other	
3.Delap	6.Style	9.None	
Econ. % Good	**100%**		
Economic Code	**None**		
0.None	3.No Power	9.None	
1.Location	4.Generate	8.	
2.Encroach	5.Misc	9.	
Entrance Code	**1 Interior Inspect**		
1.Interior	4.Vacant	7.	
2.Refusal	5.Estimate	8.	
3.Informed	6.	9.	
Information Code	**1 Owner**		
1.Owner	4.Agent	7.	
2.Relative	5.Estimate	8.	
3.Tenant	6.Other	9.	

MAS GAR 21X25

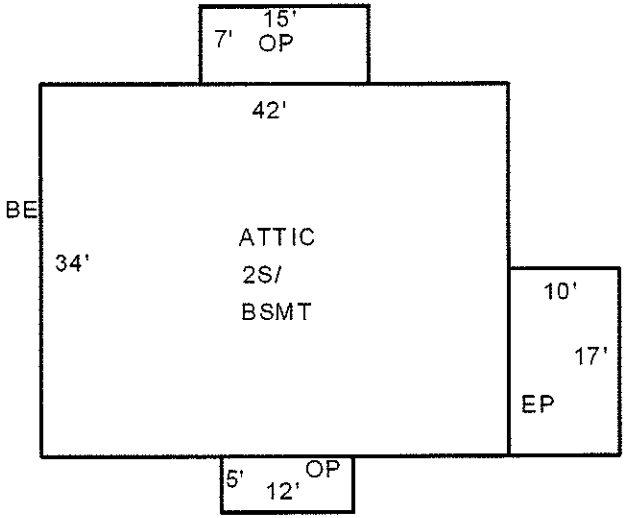

Date Inspected

Additions, Outbuildings & Improvements

Type	Year	Units	Grade	Cond	Phys.	Funct.	Sound Value
21 Open Frame	0	60	0 0	0	0 %	0 %	
22 Encl Frame Porch	0	170	0 0	0	0 %	0 %	
21 Open Frame	0	105	0 0	0	0 %	0 %	
33 Masonry Garage	0	525	3 100	3	0 %	100 %	
90 BSMT ENTRY.....	0	20	0 0	0	0 %	0 %	
					%	%	
					%	%	
					%	%	
					%	%	
					%	%	

1.ONE STORY FRAM
2.TWO STORY FRAM
3.THREE STORY FR
4.1 & 1/2 STORY
5.1 & 3/4 STORY
6.2 & 1/2 STORY
21.Open Frame Por
22.Encl Frame Por
23.Frame Garage
24.Frame Shed
25.Frame Bay Wind
26.1SFr Overhang
27.Unfin Basement
28.Unfinished Att
29.Finished Attic

Map Lot U04-096 Account 2755 Location 4 NORTH STREET Card 1 Of 1 8-23-2016

AUSTIN, PAYTON A.

16 FAITH STREET

LISBON FALLS ME 04252
B9204P251

Previous Owner
GUAY, ANITA L.
56 BARIBEAU DRIVE
APT 335
BRUNSWICK ME 04011
Sale Date: 8-14-2015

Inspection Witnessed By:

X Date

No./Date	Description	Date Insp.

Notes:
0050*0100

LISBON

Property Data

Neighborhood **25 LISBON FALLS**

Tree Growth Year **0**

TG MGT PLAN DATE **0**

BLDG PERMIT YEAR **0**

Zone/Land Use **1 GENERAL RESIDENTIAL**

Secondary Zone

Topography **1 Level**

1.Level 4.Below St 7.Steep
2.Rolling 5.Low 8.
3.Above St 6.Wet 9.

Utilities **1 All Public**

1.Public 4.Dr Well 7.WELL & SEP
2.Water 5.Oth Prv Wa 8.HoldingTan
3.Sewer 6.Septic 9.P WTR/SEPT

Street **1 Public Paved**

1.PubPaved 4.PrivGrav 7.No Road
2.PrivPavd 5.R/W 8.No Legal
3.PubGravl 6.Long R/W 9.LandLkd

Interior Inspection **0**

CHANGE YR **0**

Sale Data

Sale Date **8-14-2015**

Price **71,000**

Sale Type **2 Land & Buildings**

1.Land 4.MOHOland 7.
2.L & B 5.MOHOw/o 8.
3.Building 6. 9.Distress

Financing **9 Unknown**

1.Convent 4.Seller 7.
2.FHA/VA 5.Private 8.
3.Assumed 6.Cash 9.Unknown

Validity **8 OTHER NON-VALID**

1.Valid 4.Split 7.Changes
2.Related 5.Partial 8.Other
3.Distress 6.Exempt 9.ABUTTER

Verified **5 Public Record**

1.Buyer 4.Agent 7.Family
2.Seller 5.Pub Rec 8.Other
3.Lender 6.MLS 9.

Assessment Record

Year	Land	Buildings	Exempt	Total
2009	14,140	42,660	10,640	46,160
2010	18,700	56,300	12,800	62,200
2011	18,700	56,300	13,280	61,720
2013	18,700	56,300	13,600	61,400
2015	18,700	56,300	13,920	61,080
2016	18,500	77,200	0	95,700

Land Data

Front Foot	Type	Effective Frontage	Effective Depth	Influence Factor	Influence Code
11.Primary Lot				%	
12.Additional I				%	
13.Additional II				%	
14.Additional III				%	
15.Additional IV				%	
				%	
				%	
Square Foot		**Square Feet**			
16.Primary Lot				%	
17.Additional I				%	
18.Additional II				%	
19.Additional III				%	
20.Additional IV				%	
				%	
				%	
Fract. Acre		**Acreage/Sites**			
21.HOMESITE	21	0.11		100 %	0
22.COMMERCIAL SIT				%	
23.INDUSTRIAL SIT				%	
Acres				%	
27.REAR 1-5				%	
28.REAR 6-10				%	
29.REAR 11-20				%	
30.REAR 21 +				%	
34.Farmland SW					
35.Farmland MW					

Total Acreage 0.11

Influence Codes

1.VACANCY
2.Excess Frtg
3.Topography
4.Size/Shape
5.Access
6.Restriction
7.Access/Topo
8.ENV-OPEN SPACE
9.Fract Share
Acres
36.Farmland HW
37.T G Softwood
38.T G Mixed Woo
39.T G Hardwood
40.Gravel Pit
41.RP/Wetland/Was
42.Leased or MH S
43.Condo Site
44.SITE IMPROVEME
46.Waste
47.Common Land
48.PRIME COMM LOT
49.SECONDARY COMM
50.MARGINAL COMM
51.UTILITY ROW
52.TOWER SITE
53.PASTURE

LISBON

Map Lot U04-096 | Account 2755 | Location 4 NORTH STREET | Card 1 Of 1 | 8-23-2016

Building Style **1 Conventional**		
1.Conv.	5.Garrison	9.DW
2.Ranch	6.Contemp	10.BERM
3.R Ranch	7.Seasonal	11.COMM &
4.Cape	8.Primitiv	12.
Dwelling Units **1**		
Other Units **0**		
Stories **5 One & 3/4 Story**		
1.1	4.1.5	7.3.5
2.2	5.1.75	8.
3.3	6.2.5	9.
Exterior Walls **3 Composition**		
1.Clapboar	5.T-111	9.Cem.Boar
2.WD.SH.	6.BR/Stone	10.Log
3.Compos.	7.Novelty	11.Other
4.ASB/ASP	8.AL/Vinyl	12.BLOCK
Roof Surface **7 Metal RS**		
1.Asphalt	4.Composit	7.Metal RS
2.Slate	5.Wood	8.
3.Metal LC	6.Other	9.
SF Masonry Trim **0**		
BUILDING USE **0**		
OPEN-4-CUSTOM **0**		
Year Built **1900**		
Year Remodeled **0**		
Foundation **3 Brick &/or Stone**		
1.Concrete	4.Wood	7.DirtFlr
2.C Block	5.Slab	8.
3.Br/Stone	6.Piers	9.
Basement **4 Full Basement**		
1.1/4 Bmt	4.Full Bmt	7.
2.1/2 Bmt	5.Crawl	8.
3.3/4 Bmt	6.1stFlUnf	9.None
Bsmt Gar # Cars **0**		
Wet Basement **1 Dry Basement**		
1.Dry	4.Dirt/Dry	7.
2.Damp	5.Dirt/Dmp	8.
3.Wet	6.Dirt/Wet	9.

SF Bsmt Living **0**		
Fin Bsmt Grade **0 0**		
Electrical-Amps **0**		
Heat Type **100%** **5 Forced Warm Air**		
1.HWBB	5.FWA	9.No Heat
2.Radiator	6.GravWA	10.RIN/MON
3.RadFloor	7.Electric	11.
4.Steam	8.Fl/Wall	12.
Cool Type **0%** **9 None**		
1.Central	4.W&C Air	7.
2.Evapor	5.	8.
3.H Pump	6.	9.None
Kitchen Style **2 Typical**		
1.Good	4.Obsolete	7.
2.Typical	5.	8.
3.Old Type	6.	9.None
Bath(s) Style **2 Typical Bath(s)**		
1.Good	4.Obsolete	7.
2.Typical	5.	8.
3.Old Type	6.	9.None
# Rooms **7**		
# Bedrooms **3**		
# Full Baths **1**		
# Half Baths **0**		
# Addn Fixtures **0**		
# Fireplaces **0**		

TRIO Software
A Division of Harris Computer Systems

Layout **1 Typical**		
1.Typical	4.(-) BR	7.
2.Inadeq	5.(-) BRs	8.
3.Poor	6.	9.
Attic **9 None**		
1.1/4 Fin	4.Full Fin	7.
2.1/2 Fin	5.Fl/Stair	8.
3.3/4 Fin	6.1/2Fl/St	9.None
Insulation **1 Full**		
1.Full	4.Minimal	7.
2.Heavy	5.Partial	8.
3.Capped	6.	9.None
Unfinished % **0%**		
Grade & Factor **3 Average 100%**		
1.E Grade	4.B Grade	7.AA
2.D Grade	5.A Grade	8.AAAA Gra
3.C Grade	6.A+	9.Same
SQFT (Footprint) **667**		
Condition **4 Average**		
1.Poor	4.Avg	7.V G
2.Fair	5.Avg+	8.Exc
3.Avg-	6.Good	9.Same
Phys. % Good **0%**		
Funct. % Good **100%**		
Functional Code **9 None**		
1.Incomp	4.Small Si	7.Layout
2.Overbuil	5.CDU	8.Other
3.Delap	6.Style	9.None
Econ. % Good **100%**		
Economic Code **None**		
0.None	3.No Power	9.None
1.Location	4.Generate	8.
2.Encroach	5.Misc	9.
Entrance Code **3 Information Only**		
1.Interior	4.Vacant	7.
2.Refusal	5.Estimate	8.
3.Informed	6.	9.
Information Code **1 Owner**		
1.Owner	4.Agent	7.
2.Relative	5.Estimate	8.
3.Tenant	6.Other	9.

SHED 11X16

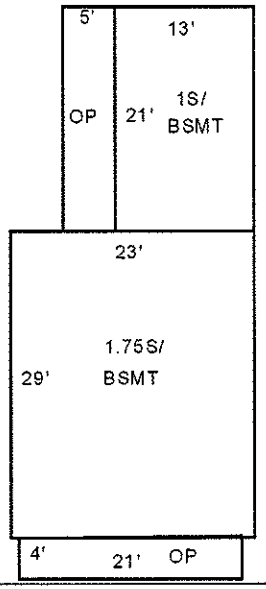

Date Inspected 3-05-2016

Additions, Outbuildings & Improvements

Type	Year	Units	Grade	Cond	Phys.	Funct.	Sound Value
21 Open Frame	0	84	0 0	0	0 %	0 %	
11 1	0	273	0 0	0	0 %	0 %	
21 Open Frame	0	105	0 0	0	0 %	0 %	
24 Frame Shed	1920	176	2 100	2	0 %	100 %	
					%	%	
					%	%	
					%	%	
					%	%	
					%	%	
					%	%	

1.ONE STORY FRAM
2.TWO STORY FRAM
3.THREE STORY FR
4.1 & 1/2 STORY
5.1 & 3/4 STORY
6.2 & 1/2 STORY
21.Open Frame Por
22.Encl Frame Por
23.Frame Garage
24.Frame Shed
25.Frame Bay Wind
26.1SFr Overhang
27.Unfin Basement
28.Unfinished Att
29.Finished Attic

Map Lot U04-097 Account 4918 Location 6 NORTH STREET Card 1 Of 1 8-23-2016

PALMER, NORMAN L. &
MARTHA D.
6 NORTH ST

LISBON FALLS ME 04252
B1037P37

Property Data

Neighborhood **25 LISBON FALLS**

Tree Growth Year **0**

TG MGT PLAN DATE **0**

BLDG PERMIT YEAR **0**

Zone/Land Use **1 GENERAL RESIDENTIAL**

Secondary Zone

Topography **1 Level**

1.Level	4.Below St	7.Steep
2.Rolling	5.Low	8.
3.Above St	6.Wet	9.

Utilities **1 All Public**

1.Public	4.Dr Well	7.WELL & SEP
2.Water	5.Oth Prv Wa	8.HoldingTan
3.Sewer	6.Septic	9.P WTR/SEPT

Street **1 Public Paved**

1.PubPaved	4.PrivGrav	7.No Road
2.PrivPavd	5.R/W	8.No Legal
3.PubGravl	6.Long R/W	9.LandLkd

Interior Inspection **0**

CHANGE YR **0**

Sale Data

Sale Date

Price

Sale Type

1.Land	4.MOHOland	7.
2.L & B	5.MOHOw/o	8.
3.Building	6.	9.Distress

Financing

1.Convent	4.Seller	7.
2.FHA/VA	5.Private	8.
3.Assumed	6.Cash	9.Unknown

Validity

1.Valid	4.Split	7.Changes
2.Related	5.Partial	8.Other
3.Distress	6.Exempt	9.ABUTTER

Verified

1.Buyer	4.Agent	7.Family
2.Seller	5.Pub Rec	8.Other
3.Lender	6.MLS	9.

Assessment Record

Year	Land	Buildings	Exempt	Total
2009	20,000	66,280	7,280	79,000
2010	26,400	87,500	8,000	105,900
2011	26,400	87,500	8,300	105,600
2013	26,400	87,500	8,500	105,400
2015	26,400	87,500	8,700	105,200
2016	26,800	120,800	15,000	132,600

Land Data

	Type	Effective Frontage	Effective Depth	Influence Factor	Influence Code
Front Foot					
11.Primary Lot				%	
12.Additional I				%	
13.Additional II				%	
14.Additional III				%	
15.Additional IV				%	
				%	
				%	
Square Foot		**Square Feet**			
16.Primary Lot				%	
17.Additional I				%	
18.Additional II				%	
19.Additional III				%	
20.Additional IV				%	
				%	
				%	
Fract. Acre		**Acreage/Sites**			
21.HOMESITE	21		0.23	100 %	0
22.COMMERCIAL SIT				%	
23.INDUSTRIAL SIT				%	
Acres				%	
27.REAR 1-5				%	
28.REAR 6-10				%	
29.REAR 11-20				%	
30.REAR 21 +				%	
34.Farmland SW					
35.Farmland MW					

Total Acreage 0.23

Influence Codes

1.VACANCY
2.Excess Frtg
3.Topography
4.Size/Shape
5.Access
6.Restriction
7.Access/Topo
8.ENV-OPEN SPACE
9.Fract Share
Acres
36.Farmland HW
37.T G Softwood
38.T G Mixed Woo
39.T G Hardwood
40.Gravel Pit
41.RP/Wetland/Was
42.Leased or MH S
43.Condo Site
44.SITE IMPROVEME
46.Waste
47.Common Land
48.PRIME COMM LOT
49.SECONDARY COMM
50.MARGINAL COMM
51.UTILITY ROW
52.TOWER SITE
53.PASTURE

Inspection Witnessed By:

X Date

No./Date	Description	Date Insp.

Notes:
0100*0100

LISBON

LISBON

Map Lot U04-097 | Account 4918 | Location 6 NORTH STREET | Card 1 Of 1 | 8-23-2016

Building Style **1 Conventional**		
1.Conv.	5.Garrison	9.DW
2.Ranch	6.Contemp	10.BERM
3.R Ranch	7.Seasonal	11.COMM &
4.Cape	8.Primitiv	12.
Dwelling Units **1**		
Other Units **0**		
Stories **2 Two Story**		
1.1	4.1.5	7.3.5
2.2	5.1.75	8.
3.3	6.2.5	9.
Exterior Walls **1 Clapboard**		
1.Clapboar	5.T-111	9.Cem.Boar
2.WD.SH.	6.BR/Stone	10.Log
3.Compos.	7.Novelty	11.Other
4.ASB/ASP	8.AL/Vinyl	12.BLOCK
Roof Surface **7 Metal RS**		
1.Asphalt	4.Composit	7.Metal RS
2.Slate	5.Wood	8.
3.Metal LC	6.Other	9.
SF Masonry Trim **0**		
BUILDING USE **0**		
OPEN-4-CUSTOM **0**		
Year Built **1900**		
Year Remodeled **0**		
Foundation **3 Brick &/or Stone**		
1.Concrete	4.Wood	7.DirtFlr
2.C Block	5.Slab	8.
3.Br/Stone	6.Piers	9.
Basement **4 Full Basement**		
1.1/4 Bmt	4.Full Bmt	7.
2.1/2 Bmt	5.Crawl	8.
3.3/4 Bmt	6.1stFlUnf	9.None
Bsmt Gar # Cars **0**		
Wet Basement **1 Dry Basement**		
1.Dry	4.Dirt/Dry	7.
2.Damp	5.Dirt/Dmp	8.
3.Wet	6.Dirt/Wet	9.

SF Bsmt Living **0**		
Fin Bsmt Grade **0 0**		
Electrical-Amps **0**		
Heat Type **100% 2 Radiator**		
1.HWBB	5.FWA	9.No Heat
2.Radiator	6.GravWA	10.RIN/MON
3.RadFloor	7.Electric	11.
4.Steam	8.Fl/Wall	12.
Cool Type **0% 9 None**		
1.Central	4.W&C Air	7.
2.Evapor	5.	8.
3.H Pump	6.	9.None
Kitchen Style **2 Typical**		
1.Good	4.Obsolete	7.
2.Typical	5.	8.
3.Old Type	6.	9.None
Bath(s) Style **2 Typical Bath(s)**		
1.Good	4.Obsolete	7.
2.Typical	5.	8.
3.Old Type	6.	9.None
# Rooms **8**		
# Bedrooms **4**		
# Full Baths **2**		
# Half Baths **0**		
# Addn Fixtures **0**		
# Fireplaces **0**		

TRIO Software
A Division of Harris Computer Systems

Layout **1 Typical**		
1.Typical	4.(-) BR	7.
2.Inadeq	5.(-) BRs	8.
3.Poor	6.	9.
Attic **9 None**		
1.1/4 Fin	4.Full Fin	7.
2.1/2 Fin	5.Fl/Stair	8.
3.3/4 Fin	6.1/2Fl/St	9.None
Insulation **1 Full**		
1.Full	4.Minimal	7.
2.Heavy	5.Partial	8.
3.Capped	6.	9.None
Unfinished % **0%**		
Grade & Factor **3 Average 110%**		
1.E Grade	4.B Grade	7.AA
2.D Grade	5.A Grade	8.AAAA Gra
3.C Grade	6.A+	9.Same
SQFT (Footprint) **594**		
Condition **5 Above Average**		
1.Poor	4.Avg	7.V G
2.Fair	5.Avg+	8.Exc
3.Avg-	6.Good	9.Same
Phys. % Good **0%**		
Funct. % Good **100%**		
Functional Code **9 None**		
1.Incomp	4.Small Si	7.Layout
2.Overbuil	5.CDU	8.Other
3.Delap	6.Style	9.None
Econ. % Good **100%**		
Economic Code **None**		
0.None	3.No Power	9.None
1.Location	4.Generate	8.
2.Encroach	5.Misc	9.
Entrance Code **3 Information Only**		
1.Interior	4.Vacant	7.
2.Refusal	5.Estimate	8.
3.Informed	6.	9.
Information Code **1 Owner**		
1.Owner	4.Agent	7.
2.Relative	5.Estimate	8.
3.Tenant	6.Other	9.

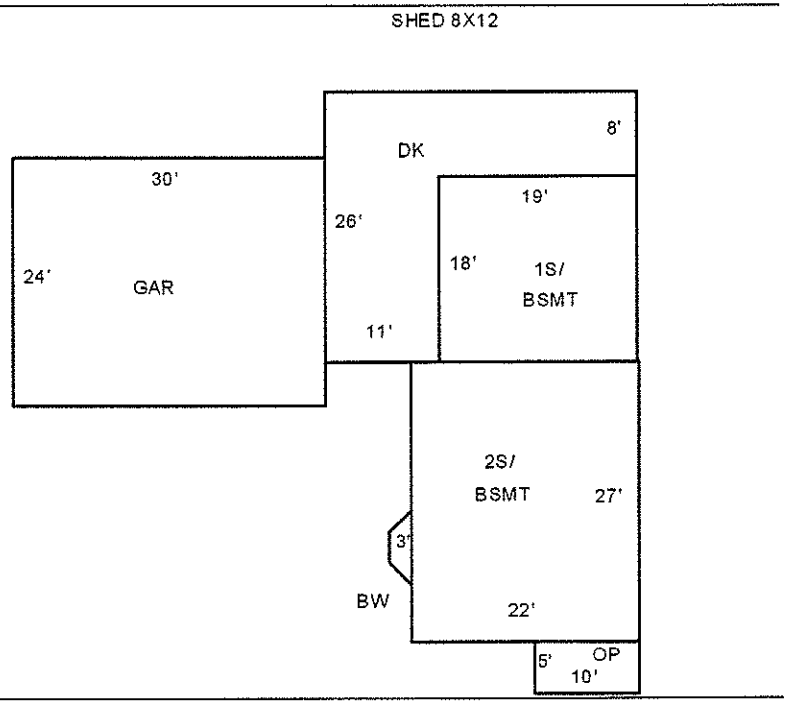

Date Inspected 3-05-2016

Additions, Outbuildings & Improvements

Type	Year	Units	Grade	Cond	Phys.	Funct.	Sound Value
21 Open Frame	0	50	0 0	0	0 %	0 %	
11 1	0	342	0 0	0	0 %	0 %	
68 Wood Deck	2012	438	0 0	4	0 %	100 %	
23 Frame Garage	1996	720	3 100	4	0 %	100 %	
25 Frame Bay	0	10	0 0	0	0 %	0 %	
24 Frame Shed	1999	96	3 100	4	0 %	100 %	
					%	%	
					%	%	
					%	%	
					%	%	

1.ONE STORY FRAM
2.TWO STORY FRAM
3.THREE STORY FR
4.1 & 1/2 STORY
5.1 & 3/4 STORY
6.2 & 1/2 STORY
21.Open Frame Por
22.Encl Frame Por
23.Frame Garage
24.Frame Shed
25.Frame Bay Wind
26.1SFr Overhang
27.Unfin Basement
28.Unfinished Att
29.Finished Attic

Map Lot U04-098 Account 5918 Location 8 NORTH STREET Card 1 Of 1 8-23-2016

LISBON PROPERTIES, LLC

350 MAIN ST

YARMOUTH ME 04096
B9094P193

Property Data

Neighborhood **25 LISBON FALLS**

Tree Growth Year **0**

TG MGT PLAN DATE **0**

BLDG PERMIT YEAR **0**

Zone/Land Use **1 GENERAL RESIDENTIAL**

Secondary Zone

Topography **1 Level**

1.Level	4.Below St	7.Steep
2.Rolling	5.Low	8.
3.Above St	6.Wet	9.

Utilities **1 All Public**

1.Public	4.Dr Well	7.WELL & SEP
2.Water	5.Oth Prv Wa	8.HoldingTan
3.Sewer	6.Septic	9.P WTR/SEPT

Street **1 Public Paved**

1.PubPaved	4.PrivGrav	7.No Road
2.PrivPavd	5.R/W	8.No Legal
3.PubGravl	6.Long R/W	9.LandLkd

Interior Inspection **0**

CHANGE YR **0**

Sale Data

Sale Date

Price

Sale Type

1.Land	4.MOHOland	7.
2.L & B	5.MOHOw/o	8.
3.Building	6.	9.Distress

Financing

1.Convent	4.Seller	7.
2.FHA/VA	5.Private	8.
3.Assumed	6.Cash	9.Unknown

Validity

1.Valid	4.Split	7.Changes
2.Related	5.Partial	8.Other
3.Distress	6.Exempt	9.ABUTTER

Verified

1.Buyer	4.Agent	7.Family
2.Seller	5.Pub Rec	8.Other
3.Lender	6.MLS	9.

Assessment Record

Year	Land	Buildings	Exempt	Total
2009	20,000	62,790	0	82,790
2010	26,400	82,900	0	109,300
2011	26,400	82,900	0	109,300
2013	26,400	82,900	0	109,300
2015	26,400	82,900	0	109,300
2016	26,800	88,300	0	115,100

Land Data

Front Foot	Type	Effective Frontage	Effective Depth	Influence Factor	Influence Code
11.Primary Lot				%	
12.Additional I				%	
13.Additional II				%	
14.Additional III				%	
15.Additional IV				%	
				%	
				%	
Square Foot		**Square Feet**			
16.Primary Lot				%	
17.Additional I				%	
18.Additional II				%	
19.Additional III				%	
20.Additional IV				%	
				%	
				%	
Fract. Acre		**Acreage/Sites**			
21.HOMESITE	21		0.23	100 %	0
22.COMMERCIAL SIT				%	
23.INDUSTRIAL SIT				%	
Acres				%	
27.REAR 1-5				%	
28.REAR 6-10				%	
29.REAR 11-20				%	
30.REAR 21 +				%	
34.Farmland SW					
35.Farmland MW					

Total Acreage 0.23

Influence Codes

1.VACANCY
2.Excess Frtg
3.Topography
4.Size/Shape
5.Access
6.Restriction
7.Access/Topo
8.ENV-OPEN SPACE
9.Fract Share
Acres
36.Farmland HW
37.T G Softwood
38.T G Mixed Woo
39.T G Hardwood
40.Gravel Pit
41.RP/Wetland/Was
42.Leased or MH S
43.Condo Site
44.SITE IMPROVEME
46.Waste
47.Common Land
48.PRIME COMM LOT
49.SECONDARY COMM
50.MARGINAL COMM
51.UTILITY ROW
52.TOWER SITE
53.PASTURE

Inspection Witnessed By:

X Date

No./Date	Description	Date Insp.

Notes:
0100*0100

LISBON

LISBON

Map Lot U04-098 | Account 5918 | Location 8 NORTH STREET | Card 1 Of 1 | 8-23-2016

Building Style	1 Conventional	
1.Conv.	5.Garrison	9.DW
2.Ranch	6.Contemp	10.BERM
3.R Ranch	7.Seasonal	11.COMM &
4.Cape	8.Primitiv	12.
Dwelling Units	2	
Other Units	0	
Stories	2 Two Story	
1.1	4.1.5	7.3.5
2.2	5.1.75	8.
3.3	6.2.5	9.
Exterior Walls	8 AL/Vinyl	
1.Clapboar	5.T-111	9.Cem.Boar
2.WD.SH.	6.BR/Stone	10.Log
3.Compos.	7.Novelty	11.Other
4.ASB/ASP	8.AL/Vinyl	12.BLOCK
Roof Surface	3 Metal LC	
1.Asphalt	4.Composit	7.Metal RS
2.Slate	5.Wood	8.
3.Metal LC	6.Other	9.
SF Masonry Trim	0	
BUILDING USE	0	
OPEN-4-CUSTOM	0	
Year Built	1890	
Year Remodeled	0	
Foundation	3 Brick &/or Stone	
1.Concrete	4.Wood	7.DirtFlr
2.C Block	5.Slab	8.
3.Br/Stone	6.Piers	9.
Basement	3 3/4 Basement	
1.1/4 Bmt	4.Full Bmt	7.
2.1/2 Bmt	5.Crawl	8.
3.3/4 Bmt	6.1stFlUnf	9.None
Bsmt Gar # Cars	0	
Wet Basement	3 Wet Basement	
1.Dry	4.Dirt/Dry	7.
2.Damp	5.Dirt/Dmp	8.
3.Wet	6.Dirt/Wet	9.

SF Bsmt Living	0	
Fin Bsmt Grade	0 0	
Electrical-Amps	9	
Heat Type	100%	1 Hot Water BB
1.HWBB	5.FWA	9.No Heat
2.Radiator	6.GravWA	10.RIN/MON
3.RadFloor	7.Electric	11.
4.Steam	8.Fl/Wall	12.
Cool Type	0%	9 None
1.Central	4.W&C Air	7.
2.Evapor	5.	8.
3.H Pump	6.	9.None
Kitchen Style	2 Typical	
1.Good	4.Obsolete	7.
2.Typical	5.	8.
3.Old Type	6.	9.None
Bath(s) Style	2 Typical Bath(s)	
1.Good	4.Obsolete	7.
2.Typical	5.	8.
3.Old Type	6.	9.None
# Rooms	8	
# Bedrooms	4	
# Full Baths	2	
# Half Baths	0	
# Addn Fixtures	0	
# Fireplaces	0	

TRIO Software
A Division of Harris Computer Systems

Layout	1 Typical	
1.Typical	4.(-) BR	7.
2.Inadeq	5.(-) BRs	8.
3.Poor	6.	9.
Attic	9 None	
1.1/4 Fin	4.Full Fin	7.
2.1/2 Fin	5.Fl/Stair	8.
3.3/4 Fin	6.1/2Fl/St	9.None
Insulation	1 Full	
1.Full	4.Minimal	7.
2.Heavy	5.Partial	8.
3.Capped	6.	9.None
Unfinished %	0%	
Grade & Factor	3 Average 100%	
1.E Grade	4.B Grade	7.AA
2.D Grade	5.A Grade	8.AAAA Gra
3.C Grade	6.A+	9.Same
SQFT (Footprint)	644	
Condition	4 Average	
1.Poor	4.Avg	7.V G
2.Fair	5.Avg+	8.Exc
3.Avg-	6.Good	9.Same
Phys. % Good	0%	
Funct. % Good	100%	
Functional Code	9 None	
1.Incomp	4.Small Sl	7.Layout
2.Overbuil	5.CDU	8.Other
3.Delap	6.Style	9.None
Econ. % Good	100%	
Economic Code	None	
0.None	3.No Power	9.None
1.Location	4.Generate	8.
2.Encroach	5.Misc	9.
Entrance Code	1 Interior Inspect	
1.Interior	4.Vacant	7.
2.Refusal	5.Estimate	8.
3.Informed	6.	9.
Information Code	1 Owner	
1.Owner	4.Agent	7.
2.Relative	5.Estimate	8.
3.Tenant	6.Other	9.

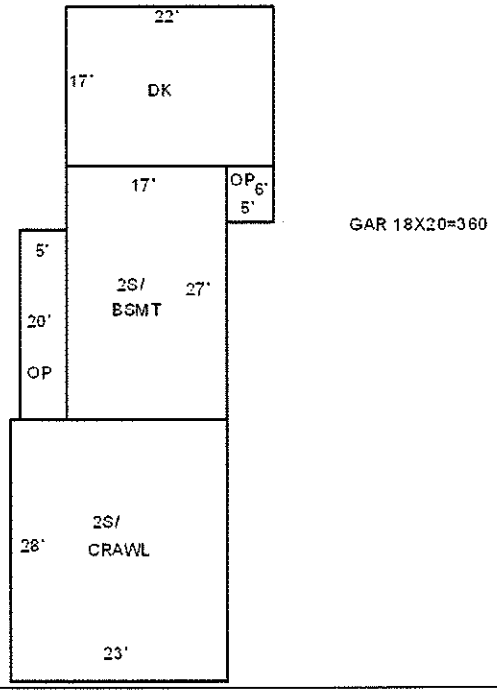

Date Inspected 5-30-2013

Additions, Outbuildings & Improvements

Type	Year	Units	Grade	Cond	Phys.	Funct.	Sound Value
12 2	0	459	0 0	0	0 %	0 %	
21 Open Frame	0	100	0 0	0	0 %	0 %	
21 Open Frame	0	30	0 0	0	0 %	0 %	
68 Wood Deck	2005	374	0 0	0	0 %	0 %	
23 Frame Garage	1940	360	3 100	3	0 %	100 %	
					%	%	
					%	%	
					%	%	
					%	%	
					%	%	

1.ONE STORY FRAM
2.TWO STORY FRAM
3.THREE STORY FR
4.1 & 1/2 STORY
5.1 & 3/4 STORY
6.2 & 1/2 STORY
21.Open Frame Por
22.Encl Frame Por
23.Frame Garage
24.Frame Shed
25.Frame Bay Wind
26.1SFr Overhang
27.Unfin Basement
28.Unfinished Att
29.Finished Attic

Map Lot U04-099 | Account 4169 | Location 10 NORTH STREET | Card 1 Of 1 | 8-23-2016

MANNIE, ROBERT E. &
CHERYL A.
10712 ANCONA LN

SAN DIEGO CA 92131
B4250P285

Property Data

Neighborhood **25 LISBON FALLS**

Tree Growth Year **0**

TG MGT PLAN DATE **0**

BLDG PERMIT YEAR **0**

Zone/Land Use **1 GENERAL RESIDENTIAL**

Secondary Zone

Topography **1 Level**

1.Level	4.Below St	7.Steep
2.Rolling	5.Low	8.
3.Above St	6.Wet	9.

Utilities **1 All Public**

1.Public	4.Dr Well	7.WELL & SEP
2.Water	5.Oth Prv Wa	8.HoldingTan
3.Sewer	6.Septic	9.P WTR/SEPT

Street **1 Public Paved**

1.PubPaved	4.PrivGrav	7.No Road
2.PrivPavd	5.R/W	8.No Legal
3.PubGravl	6.Long R/W	9.LandLkd

Interior Inspection **0**

CHANGE YR **0**

Sale Data

Sale Date

Price

Sale Type

1.Land	4.MOHOland	7.
2.L & B	5.MOHOw/o	8.
3.Building	6.	9.Distress

Financing

1.Convent	4.Seller	7.
2.FHA/VA	5.Private	8.
3.Assumed	6.Cash	9.Unknown

Validity

1.Valid	4.Split	7.Changes
2.Related	5.Partial	8.Other
3.Distress	6.Exempt	9.ABUTTER

Verified

1.Buyer	4.Agent	7.Family
2.Seller	5.Pub Rec	8.Other
3.Lender	6.MLS	9.

Assessment Record

Year	Land	Buildings	Exempt	Total
2009	14,140	63,100	0	77,240
2010	18,700	83,300	0	102,000
2011	18,700	83,300	0	102,000
2013	18,700	83,300	0	102,000
2015	18,700	83,300	0	102,000
2016	18,500	109,400	0	127,900

Land Data

	Type	Effective Frontage	Effective Depth	Influence Factor	Influence Code
Front Foot					
11.Primary Lot				%	
12.Additional I				%	
13.Additional II				%	
14.Additional III				%	
15.Additional IV				%	
				%	
				%	
Square Foot		**Square Feet**			
16.Primary Lot				%	
17.Additional I				%	
18.Additional II				%	
19.Additional III				%	
20.Additional IV				%	
				%	
				%	
Fract. Acre		**Acreage/Sites**			
21.HOMESITE	21	0.11		100 %	0
22.COMMERCIAL SIT				%	
23.INDUSTRIAL SIT				%	
Acres				%	
27.REAR 1-5				%	
28.REAR 6-10				%	
29.REAR 11-20				%	
30.REAR 21 +				%	
34.Farmland SW					
35.Farmland MW					

Total Acreage 0.11

Influence Codes

1.VACANCY
2.Excess Frtg
3.Topography
4.Size/Shape
5.Access
6.Restriction
7.Access/Topo
8.ENV-OPEN SPACE
9.Fract Share
Acres
36.Farmland HW
37.T G Softwood
38.T G Mixed Woo
39.T G Hardwood
40.Gravel Pit
41.RP/Wetland/Was
42.Leased or MH S
43.Condo Site
44.SITE IMPROVEME
46.Waste
47.Common Land
48.PRIME COMM LOT
49.SECONDARY COMM
50.MARGINAL COMM
51.UTILITY ROW
52.TOWER SITE
53.PASTURE

Inspection Witnessed By:

X Date

No./Date	Description	Date Insp.

Notes:
0050*0100

LISBON

LISBON

Map Lot U04-099 | Account 4169 | Location 10 NORTH STREET | Card 1 Of 1 | 8-23-2016

Building Style **1 Conventional**		
1.Conv.	5.Garrison	9.DW
2.Ranch	6.Contemp	10.BERM
3.R Ranch	7.Seasonal	11.COMM &
4.Cape	8.Primitiv	12.
Dwelling Units **2**		
Other Units **0**		
Stories **2 Two Story**		
1.1	4.1.5	7.3.5
2.2	5.1.75	8.
3.3	6.2.5	9.
Exterior Walls **8 AL/Vinyl**		
1.Clapboar	5.T-111	9.Cem.Boar
2.WD.SH.	6.BR/Stone	10.Log
3.Compos.	7.Novelty	11.Other
4.ASB/ASP	8.AL/Vinyl	12.BLOCK
Roof Surface **1 Asphalt Shingles**		
1.Asphalt	4.Composit	7.Metal RS
2.Slate	5.Wood	8.
3.Metal LC	6.Other	9.
SF Masonry Trim **0**		
BUILDING USE **0**		
OPEN-4-CUSTOM **0**		
Year Built **1900**		
Year Remodeled **0**		
Foundation **3 Brick &/or Stone**		
1.Concrete	4.Wood	7.DirtFir
2.C Block	5.Slab	8.
3.Br/Stone	6.Piers	9.
Basement **4 Full Basement**		
1.1/4 Bmt	4.Full Bmt	7.
2.1/2 Bmt	5.Crawl	8.
3.3/4 Bmt	6.1stFlUnf	9.None
Bsmt Gar # Cars **0**		
Wet Basement **1 Dry Basement**		
1.Dry	4.Dirt/Dry	7.
2.Damp	5.Dirt/Dmp	8.
3.Wet	6.Dirt/Wet	9.

SF Bsmt Living **0**		
Fin Bsmt Grade **0 0**		
Electrical-Amps **0**		
Heat Type **100%** **1 Hot Water BB**		
1.HWBB	5.FWA	9.No Heat
2.Radiator	6.GravWA	10.RIN/MON
3.RadFloor	7.Electric	11.
4.Steam	8.Fl/Wall	12.
Cool Type **0%** **9 None**		
1.Central	4.W&C Air	7.
2.Evapor	5.	8.
3.H Pump	6.	9.None
Kitchen Style **2 Typical**		
1.Good	4.Obsolete	7.
2.Typical	5.	8.
3.Old Type	6.	9.None
Bath(s) Style **2 Typical Bath(s)**		
1.Good	4.Obsolete	7.
2.Typical	5.	8.
3.Old Type	6.	9.None
# Rooms **6**		
# Bedrooms **3**		
# Full Baths **2**		
# Half Baths **0**		
# Addn Fixtures **0**		
# Fireplaces **0**		

TRIO Software
A Division of Harris Computer Systems

Layout **1 Typical**		
1.Typical	4.(-) BR	7.
2.Inadeq	5.(-) BRs	8.
3.Poor	6.	9.
Attic **5 Floor/Stairs**		
1.1/4 Fin	4.Full Fin	7.
2.1/2 Fin	5.Fl/Stair	8.
3.3/4 Fin	6.1/2Fl/St	9.None
Insulation **1 Full**		
1.Full	4.Minimal	7.
2.Heavy	5.Partial	8.
3.Capped	6.	9.None
Unfinished % **0%**		
Grade & Factor **3 Average 110%**		
1.E Grade	4.B Grade	7.AA
2.D Grade	5.A Grade	8.AAAA Gra
3.C Grade	6.A+	9.Same
SQFT (Footprint) **1032**		
Condition **5 Above Average**		
1.Poor	4.Avg	7.V G
2.Fair	5.Avg+	8.Exc
3.Avg-	6.Good	9.Same
Phys. % Good **0%**		
Funct. % Good **100%**		
Functional Code **9 None**		
1.Incomp	4.Small Si	7.Layout
2.Overbuil	5.CDU	8.Other
3.Delap	6.Style	9.None
Econ. % Good **100%**		
Economic Code **None**		
0.None	3.No Power	9.None
1.Location	4.Generate	8.
2.Encroach	5.Misc	9.
Entrance Code **2 Refused Entry**		
1.Interior	4.Vacant	7.
2.Refusal	5.Estimate	8.
3.Informed	6.	9.
Information Code **1 Owner**		
1.Owner	4.Agent	7.
2.Relative	5.Estimate	8.
3.Tenant	6.Other	9.

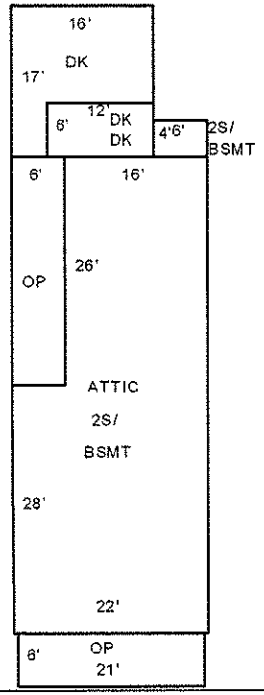

Date Inspected 3-05-2016

Additions, Outbuildings & Improvements

Type	Year	Units	Grade	Cond	Phys.	Funct.	Sound Value
21 Open Frame	0	126	0 0	0	0 %	0 %	
12 2	0	24	0 0	0	0 %	0 %	
68 Wood Deck	2008	72	3 100	4	0 %	100 %	
68 Wood Deck	2008	272	3 100	4	0 %	100 %	
21 Open Frame	0	156	0 0	0	0 %	0 %	
					%	%	
					%	%	
					%	%	
					%	%	
					%	%	

1.ONE STORY FRAM
2.TWO STORY FRAM
3.THREE STORY FR
4.1 & 1/2 STORY
5.1 & 3/4 STORY
6.2 & 1/2 STORY
21.Open Frame Por
22.Encl Frame Por
23.Frame Garage
24.Frame Shed
25.Frame Bay Wind
26.1SFr Overhang
27.Unfin Basement
28.Unfinished Att
29.Finished Attic

Map Lot U04-099-A | Account 5531 | Location 7 DOUGLAS STREET | Card 1 Of 1 | 8-23-2016

ROGERS, RAYMOND D. JR. &
JESSICA L. CROSSMAN-ROGERS
7 DOUGLAS ST

LISBON FALLS ME 04252
B4554P91 B7070P311

Property Data

Neighborhood **25 LISBON FALLS**

Tree Growth Year **0**

TG MGT PLAN DATE **0**

BLDG PERMIT YEAR **0**

Zone/Land Use **1 GENERAL RESIDENTIAL**

Secondary Zone

Topography **1 Level**

1.Level	4.Below St	7.Steep
2.Rolling	5.Low	8.
3.Above St	6.Wet	9.

Utilities **1 All Public**

1.Public	4.Dr Well	7.WELL & SEP
2.Water	5.Oth Prv Wa	8.HoldingTan
3.Sewer	6.Septic	9.P WTR/SEPT

Street **1 Public Paved**

1.PubPaved	4.PrivGrav	7.No Road
2.PrivPavd	5.R/W	8.No Legal
3.PubGravl	6.Long R/W	9.LandLkd

Interior Inspection **0**

CHANGE YR **0**

Sale Data

Sale Date

Price

Sale Type

1.Land	4.MOHOland	7.
2.L & B	5.MOHOw/o	8.
3.Building	6.	9.Distress

Financing

1.Convent	4.Seller	7.
2.FHA/VA	5.Private	8.
3.Assumed	6.Cash	9.Unknown

Validity

1.Valid	4.Split	7.Changes
2.Related	5.Partial	8.Other
3.Distress	6.Exempt	9.ABUTTER

Verified

1.Buyer	4.Agent	7.Family
2.Seller	5.Pub Rec	8.Other
3.Lender	6.MLS	9.

Assessment Record

Year	Land	Buildings	Exempt	Total
2009	20,000	53,220	7,280	65,940
2010	26,400	70,300	8,000	88,700
2011	26,400	70,300	8,300	88,400
2013	26,400	70,300	8,500	88,200
2015	26,400	70,300	8,700	88,000
2016	26,800	72,100	15,000	83,900

Land Data

	Type	Effective Frontage	Effective Depth	Influence Factor	Influence Code
Front Foot					
11.Primary Lot				%	
12.Additional I				%	
13.Additional II				%	
14.Additional III				%	
15.Additional IV				%	
				%	
				%	
Square Foot		Square Feet			
16.Primary Lot				%	
17.Additional I				%	
18.Additional II				%	
19.Additional III				%	
20.Additional IV				%	
				%	
				%	
Fract. Acre		Acreage/Sites			
21.HOMESITE	21	0.23		100 %	0
22.COMMERCIAL SIT				%	
23.INDUSTRIAL SIT				%	
Acres				%	
27.REAR 1-5				%	
28.REAR 6-10				%	
29.REAR 11-20				%	
30.REAR 21 +				%	
34.Farmland SW					
35.Farmland MW					

Total Acreage 0.23

Influence Codes

1.VACANCY
2.Excess Frtg
3.Topography
4.Size/Shape
5.Access
6.Restriction
7.Access/Topo
8.ENV-OPEN SPACE
9.Fract Share
Acres
36.Farmland HW
37.T G Softwood
38.T G Mixed Woo
39.T G Hardwood
40.Gravel Pit
41.RP/Wetland/Was
42.Leased or MH S
43.Condo Site
44.SITE IMPROVEME
46.Waste
47.Common Land
48.PRIME COMM LOT
49.SECONDARY COMM
50.MARGINAL COMM
51.UTILITY ROW
52.TOWER SITE
53.PASTURE

Inspection Witnessed By:

X Date

No./Date	Description	Date Insp.

Notes:
0100*0100

LISBON

LISBON

Map Lot U04-099-A | Account 5531 | Location 7 DOUGLAS STREET | Card 1 Of 1 | 8-23-2016

Building Style	2 Ranch		
1.Conv.	5.Garrison	9.DW	
2.Ranch	6.Contemp	10.BERM	
3.R Ranch	7.Seasonal	11.COMM &	
4.Cape	8.Primitiv	12.	
Dwelling Units	1		
Other Units	0		
Stories	1 One Story		
1.1	4.1.5	7.3.5	
2.2	5.1.75	8.	
3.3	6.2.5	9.	
Exterior Walls	8 AL/Vinyl		
1.Clapboar	5.T-111	9.Cem.Boar	
2.WD.SH.	6.BR/Stone	10.Log	
3.Compos.	7.Novelty	11.Other	
4.ASB/ASP	8.AL/Vinyl	12.BLOCK	
Roof Surface	1 Asphalt Shingles		
1.Asphalt	4.Composit	7.Metal RS	
2.Slate	5.Wood	8.	
3.Metal LC	6.Other	9.	
SF Masonry Trim	0		
BUILDING USE	0		
OPEN-4-CUSTOM	0		
Year Built	1960		
Year Remodeled	2006		
Foundation	1 Concrete		
1.Concrete	4.Wood	7.DirtFlr	
2.C Block	5.Slab	8.	
3.Br/Stone	6.Piers	9.	
Basement	4 Full Basement		
1.1/4 Bmt	4.Full Bmt	7.	
2.1/2 Bmt	5.Crawl	8.	
3.3/4 Bmt	6.1stFlUnf	9.None	
Bsmt Gar # Cars	0		
Wet Basement	3 Wet Basement		
1.Dry	4.Dirt/Dry	7.	
2.Damp	5.Dirt/Dmp	8.	
3.Wet	6.Dirt/Wet	9.	

SF Bsmt Living	0		
Fin Bsmt Grade	0 0		
Electrical-Amps	3		
Heat Type	100%	1 Hot Water BB	
1.HWBB	5.FWA	9.No Heat	
2.Radiator	6.GravWA	10.RIN/MON	
3.RadFloor	7.Electric	11.	
4.Steam	8.Fl/Wall	12.	
Cool Type	0%	9 None	
1.Central	4.W&C Air	7.	
2.Evapor	5.	8.	
3.H Pump	6.	9.None	
Kitchen Style	2 Typical		
1.Good	4.Obsolete	7.	
2.Typical	5.	8.	
3.Old Type	6.	9.None	
Bath(s) Style	2 Typical Bath(s)		
1.Good	4.Obsolete	7.	
2.Typical	5.	8.	
3.Old Type	6.	9.None	
# Rooms	6		
# Bedrooms	2		
# Full Baths	1		
# Half Baths	0		
# Addn Fixtures	0		
# Fireplaces	0		

TRIO Software
A Division of Harris Computer Systems

Layout	1 Typical		
1.Typical	4.(-) BR	7.	
2.Inadeq	5.(-) BRs	8.	
3.Poor	6.	9.	
Attic	9 None		
1.1/4 Fin	4.Full Fin	7.	
2.1/2 Fin	5.Fl/Stair	8.	
3.3/4 Fin	6.1/2Fl/St	9.None	
Insulation	1 Full		
1.Full	4.Minimal	7.	
2.Heavy	5.Partial	8.	
3.Capped	6.	9.None	
Unfinished %	0%		
Grade & Factor	3 Average 100%		
1.E Grade	4.B Grade	7.AA	
2.D Grade	5.A Grade	8.AAAA Gra	
3.C Grade	6.A+	9.Same	
SQFT (Footprint)	1008		
Condition	4 Average		
1.Poor	4.Avg	7.V G	
2.Fair	5.Avg+	8.Exc	
3.Avg-	6.Good	9.Same	
Phys. % Good	0%		
Funct. % Good	100%		
Functional Code	9 None		
1.Incomp	4.Small Sl	7.Layout	
2.Overbuil	5.CDU	8.Other	
3.Delap	6.Style	9.None	
Econ. % Good	100%		
Economic Code	None		
0.None	3.No Power	9.None	
1.Location	4.Generate	8.	
2.Encroach	5.Misc	9.	
Entrance Code	1 Interior Inspect		
1.Interior	4.Vacant	7.	
2.Refusal	5.Estimate	8.	
3.Informed	6.	9.	
Information Code	1 Owner		
1.Owner	4.Agent	7.	
2.Relative	5.Estimate	8.	
3.Tenant	6.Other	9.	

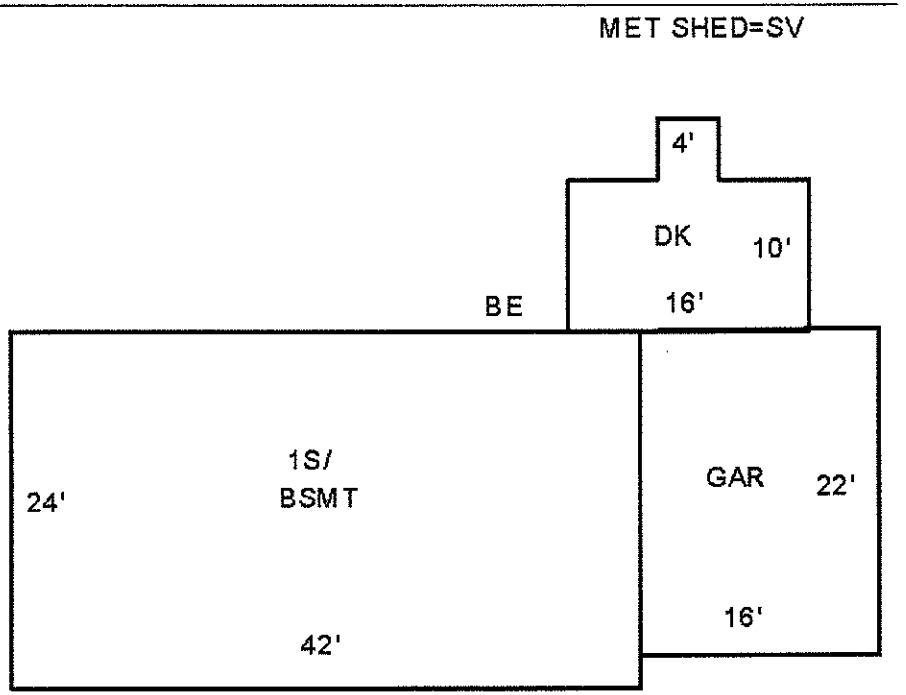

Date Inspected 12-05-2012

Additions, Outbuildings & Improvements

Type	Year	Units	Grade	Cond	Phys.	Funct.	Sound Value
23 Frame Garage	0	352	0 0	0	0 %	0 %	
68 Wood Deck	0	176	0 0	0	0 %	0 %	
24 Frame Shed	0				%	%	500
90 BSMT ENTRY.....	0	20	0 0	0	0 %	0 %	
					%	%	
					%	%	
					%	%	
					%	%	
					%	%	
					%	%	

1.ONE STORY FRAM
2.TWO STORY FRAM
3.THREE STORY FR
4.1 & 1/2 STORY
5.1 & 3/4 STORY
6.2 & 1/2 STORY
21.Open Frame Por
22.Encl Frame Por
23.Frame Garage
24.Frame Shed
25.Frame Bay Wind
26.1SFr Overhang
27.Unfin Basement
28.Unfinished Att
29.Finished Attic

Map Lot U04-100 | Account 3620 | Location 12 NORTH STREET | Card 1 Of 1 | 8-23-2016

LANDRY, ARTHUR E.

12 NORTH STREET

LISBON FALLS ME 04250
B8992P59

Previous Owner
LANDRY, JACQUELINE B.
550 COLLEGE ST
APT 225
LEWISTON ME 04240
Sale Date: 9-09-2014

Inspection Witnessed By:

X Date

No./Date	Description	Date Insp.

Notes:
0100*0100

LISBON

Property Data

Neighborhood **25 LISBON FALLS**

Tree Growth Year **0**

TG MGT PLAN DATE **0**

BLDG PERMIT YEAR **0**

Zone/Land Use **1 GENERAL RESIDENTIAL**

Secondary Zone

Topography **1 Level**

1.Level	4.Below St	7.Steep
2.Rolling	5.Low	8.
3.Above St	6.Wet	9.

Utilities **1 All Public**

1.Public	4.Dr Well	7.WELL & SEP
2.Water	5.Oth Prv Wa	8.HoldingTan
3.Sewer	6.Septic	9.P WTR/SEPT

Street **1 Public Paved**

1.PubPaved	4.PrivGrav	7.No Road
2.PrivPavd	5.R/W	8.No Legal
3.PubGravl	6.Long R/W	9.LandLkd

Interior Inspection **0**

CHANGE YR **0**

Sale Data

Sale Date **9-09-2014**

Price

Sale Type **2 Land & Buildings**

1.Land	4.MOHOland	7.
2.L & B	5.MOHOw/o	8.
3.Building	6.	9.Distress

Financing **9 Unknown**

1.Convent	4.Seller	7.
2.FHA/VA	5.Private	8.
3.Assumed	6.Cash	9.Unknown

Validity **2 Related Parties**

1.Valid	4.Split	7.Changes
2.Related	5.Partial	8.Other
3.Distress	6.Exempt	9.ABUTTER

Verified **5 Public Record**

1.Buyer	4.Agent	7.Family
2.Seller	5.Pub Rec	8.Other
3.Lender	6.MLS	9.

Assessment Record

Year	Land	Buildings	Exempt	Total
2009	28,280	55,600	10,640	73,240
2010	37,300	73,400	12,800	97,900
2011	37,300	73,400	13,280	97,420
2013	37,300	73,400	13,600	97,100
2015	37,300	73,400	5,220	105,480
2016	29,700	88,900	21,000	97,600

Land Data

Front Foot	Type	Effective Frontage	Effective Depth	Influence Factor	Influence Code
11.Primary Lot				%	
12.Additional I				%	
13.Additional II				%	
14.Additional III				%	
15.Additional IV				%	
				%	
				%	
Square Foot		**Square Feet**			
16.Primary Lot				%	
17.Additional I				%	
18.Additional II				%	
19.Additional III				%	
20.Additional IV				%	
				%	
				%	
Fract. Acre		**Acreage/Sites**			
21.HOMESITE	21	0.46		100 %	0
22.COMMERCIAL SIT				%	
23.INDUSTRIAL SIT				%	
Acres				%	
27.REAR 1-5				%	
28.REAR 6-10				%	
29.REAR 11-20				%	
30.REAR 21 +				%	
34.Farmland SW					
35.Farmland MW					

Total Acreage 0.46

Influence Codes

1.VACANCY
2.Excess Frtg
3.Topography
4.Size/Shape
5.Access
6.Restriction
7.Access/Topo
8.ENV-OPEN SPACE
9.Fract Share
Acres
36.Farmland HW
37.T G Softwood
38.T G Mixed Woo
39.T G Hardwood
40.Gravel Pit
41.RP/Wetland/Was
42.Leased or MH S
43.Condo Site
44.SITE IMPROVEME
46.Waste
47.Common Land
48.PRIME COMM LOT
49.SECONDARY COMM
50.MARGINAL COMM
51.UTILITY ROW
52.TOWER SITE
53.PASTURE

LISBON

Map Lot U04-100 | Account 3620 | Location 12 NORTH STREET | Card 1 Of 1 | 8-23-2016

Building Style	**1 Conventional**	
1.Conv.	5.Garrison	9.DW
2.Ranch	6.Contemp	10.BERM
3.R Ranch	7.Seasonal	11.COMM &
4.Cape	8.Primitiv	12.
Dwelling Units	**1**	
Other Units	**0**	
Stories	**5 One & 3/4 Story**	
1.1	4.1.5	7.3.5
2.2	5.1.75	8.
3.3	6.2.5	9.
Exterior Walls	**8 AL/Vinyl**	
1.Clapboar	5.T-111	9.Cem.Boar
2.WD.SH.	6.BR/Stone	10.Log
3.Compos.	7.Novelty	11.Other
4.ASB/ASP	8.AL/Vinyl	12.BLOCK
Roof Surface	**1 Asphalt Shingles**	
1.Asphalt	4.Composit	7.Metal RS
2.Slate	5.Wood	8.
3.Metal LC	6.Other	9.
SF Masonry Trim	**0**	
BUILDING USE	**0**	
OPEN-4-CUSTOM	**0**	
Year Built	**1910**	
Year Remodeled	**1995**	
Foundation	**3 Brick &/or Stone**	
1.Concrete	4.Wood	7.DirtFlr
2.C Block	5.Slab	8.
3.Br/Stone	6.Piers	9.
Basement	**4 Full Basement**	
1.1/4 Bmt	4.Full Bmt	7.
2.1/2 Bmt	5.Crawl	8.
3.3/4 Bmt	6.1stFlUnf	9.None
Bsmt Gar # Cars	**0**	
Wet Basement	**1 Dry Basement**	
1.Dry	4.Dirt/Dry	7.
2.Damp	5.Dirt/Dmp	8.
3.Wet	6.Dirt/Wet	9.

SF Bsmt Living	**0**	
Fin Bsmt Grade	**0 0**	
Electrical-Amps	**1**	
Heat Type	**100%**	**5 Forced Warm Air**
1.HWBB	5.FWA	9.No Heat
2.Radiator	6.GravWA	10.RIN/MON
3.RadFloor	7.Electric	11.
4.Steam	8.Fl/Wall	12.
Cool Type	**0%**	**9 None**
1.Central	4.W&C Air	7.
2.Evapor	5.	8.
3.H Pump	6.	9.None
Kitchen Style	**2 Typical**	
1.Good	4.Obsolete	7.
2.Typical	5.	8.
3.Old Type	6.	9.None
Bath(s) Style	**2 Typical Bath(s)**	
1.Good	4.Obsolete	7.
2.Typical	5.	8.
3.Old Type	6.	9.None
# Rooms	**5**	
# Bedrooms	**3**	
# Full Baths	**1**	
# Half Baths	**0**	
# Addn Fixtures	**0**	
# Fireplaces	**0**	

TRIO Software
A Division of Harris Computer Systems

Layout	**1 Typical**	
1.Typical	4.(-) BR	7.
2.Inadeq	5.(-) BRs	8.
3.Poor	6.	9.
Attic	**9 None**	
1.1/4 Fin	4.Full Fin	7.
2.1/2 Fin	5.Fl/Stair	8.
3.3/4 Fin	6.1/2Fl/St	9.None
Insulation	**1 Full**	
1.Full	4.Minimal	7.
2.Heavy	5.Partial	8.
3.Capped	6.	9.None
Unfinished %	**0%**	
Grade & Factor	**3 Average 100%**	
1.E Grade	4.B Grade	7.AA
2.D Grade	5.A Grade	8.AAAA Gra
3.C Grade	6.A+	9.Same
SQFT (Footprint)	**638**	
Condition	**4 Average**	
1.Poor	4.Avg	7.V G
2.Fair	5.Avg+	8.Exc
3.Avg-	6.Good	9.Same
Phys. % Good	**0%**	
Funct. % Good	**100%**	
Functional Code	**9 None**	
1.Incomp	4.Small Si	7.Layout
2.Overbuil	5.CDU	8.Other
3.Delap	6.Style	9.None
Econ. % Good	**100%**	
Economic Code	**None**	
0.None	3.No Power	9.None
1.Location	4.Generate	8.
2.Encroach	5.Misc	9.
Entrance Code	**1 Interior Inspect**	
1.Interior	4.Vacant	7.
2.Refusal	5.Estimate	8.
3.Informed	6.	9.
Information Code	**2 Relative**	
1.Owner	4.Agent	7.
2.Relative	5.Estimate	8.
3.Tenant	6.Other	9.

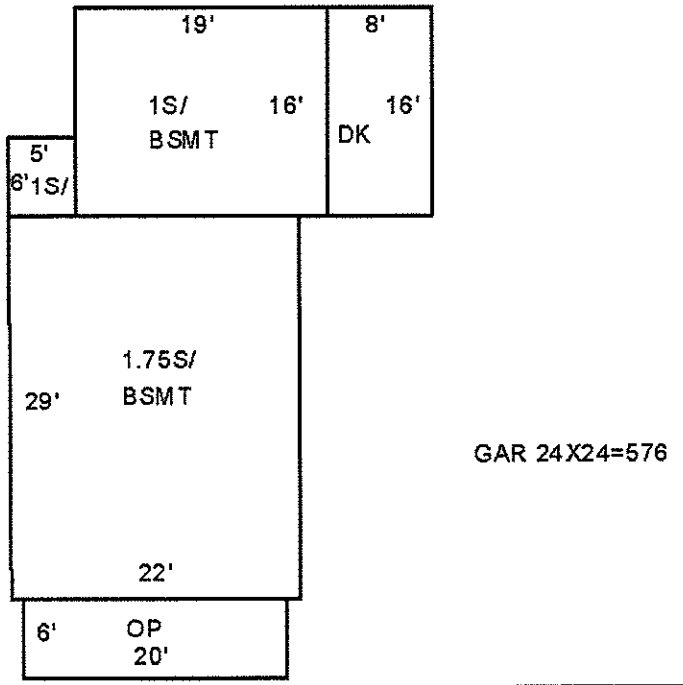

Date Inspected 6-19-2012

Additions, Outbuildings & Improvements

Type	Year	Units	Grade	Cond	Phys.	Funct.	Sound Value
21 Open Frame	0	120	0 0	3	0 %	100 %	
11 1	0	304	0 0	0	0 %	0 %	
1 ONE STORY	0	30	0 0	0	0 %	0 %	
68 Wood Deck	1997	128	0 0	3	0 %	100 %	
23 Frame Garage	2000	576	3 100	4	0 %	100 %	
					%	%	
					%	%	
					%	%	
					%	%	
					%	%	

1.ONE STORY FRAM
2.TWO STORY FRAM
3.THREE STORY FR
4.1 & 1/2 STORY
5.1 & 3/4 STORY
6.2 & 1/2 STORY
21.Open Frame Por
22.Encl Frame Por
23.Frame Garage
24.Frame Shed
25.Frame Bay Wind
26.1SFr Overhang
27.Unfin Basement
28.Unfinished Att
29.Finished Attic