Map Lot U15-001 Account 4104 Location FERRY ROAD Card 1 Of 1 8-25-2016

MAINE CENTRAL RAILROAD
IRON HORSE PARK
HIGH ST

NORTH BILLERICA MA 01862

Property Data

Neighborhood **39 FERRY RD**

Tree Growth Year **0**

TG MGT PLAN DATE **0**

BLDG PERMIT YEAR **0**

Zone/Land Use **2 LIMITED RESIDENTIAL**

Secondary Zone

Topography **1 Level**

1.Level	4.Below St	7.Steep
2.Rolling	5.Low	8.
3.Above St	6.Wet	9.

Utilities **1 All Public**

1.Public	4.Dr Well	7.WELL & SEP
2.Water	5.Oth Prv Wa	8.HoldingTan
3.Sewer	6.Septic	9.P WTR/SEPT

Street **1 Public Paved**

1.PubPaved	4.PrivGrav	7.No Road
2.PrivPavd	5.R/W	8.No Legal
3.PubGravl	6.Long R/W	9.LandLkd

Interior Inspection **0**

CHANGE YR **0**

Sale Data

Sale Date

Price

Sale Type

1.Land	4.MOHOland	7.
2.L & B	5.MOHOw/o	8.
3.Building	6.	9.Distress

Financing

1.Convent	4.Seller	7.
2.FHA/VA	5.Private	8.
3.Assumed	6.Cash	9.Unknown

Validity

1.Valid	4.Split	7.Changes
2.Related	5.Partial	8.Other
3.Distress	6.Exempt	9.ABUTTER

Verified

1.Buyer	4.Agent	7.Family
2.Seller	5.Pub Rec	8.Other
3.Lender	6.MLS	9.

Assessment Record

Year	Land	Buildings	Exempt	Total
2009	86,980	0	0	86,980
2010	114,800	0	114,800	0
2011	114,800	0	114,800	0
2013	114,800	0	114,800	0
2015	114,800	0	114,800	0
2016	20,600	0	20,600	0

Land Data

Front Foot	Type	Effective Frontage	Effective Depth	Influence Factor	Influence Code
11.Primary Lot				%	
12.Additional I				%	
13.Additional II				%	
14.Additional III				%	
15.Additional IV				%	
				%	
				%	
Square Foot		**Square Feet**			
16.Primary Lot				%	
17.Additional I				%	
18.Additional II				%	
19.Additional III				%	
20.Additional IV				%	
				%	
				%	
Fract. Acre		**Acreage/Sites**			
21.HOMESITE	21	4.00		50 %	4
22.COMMERCIAL SIT	27	0.17		100 %	0
23.INDUSTRIAL SIT				%	
Acres				%	
27.REAR 1-5				%	
28.REAR 6-10				%	
29.REAR 11-20				%	
30.REAR 21 +				%	
34.Farmland SW					
35.Farmland MW					

Total Acreage 4.17

Influence Codes

1.VACANCY
2.Excess Frtg
3.Topography
4.Size/Shape
5.Access
6.Restriction
7.Access/Topo
8.ENV-OPEN SPACE
9.Fract Share
Acres
36.Farmland HW
37.T G Softwood
38.T G Mixed Woo
39.T G Hardwood
40.Gravel Pit
41.RP/Wetland/Was
42.Leased or MH S
43.Condo Site
44.SITE IMPROVEME
46.Waste
47.Common Land
48.PRIME COMM LOT
49.SECONDARY COMM
50.MARGINAL COMM
51.UTILITY ROW
52.TOWER SITE
53.PASTURE

Inspection Witnessed By:

X Date

No./Date	Description	Date Insp.

Notes:

LISBON

LISBON

Map Lot U15-001 | Account 4104 | Location FERRY ROAD | Card 1 Of 1 | 8-25-2016

Building Style		
1.Conv.	5.Garrison	9.DW
2.Ranch	6.Contemp	10.BERM
3.R Ranch	7.Seasonal	11.COMM &
4.Cape	8.Primitiv	12.

Dwelling Units

Other Units

Stories		
1.1	4.1.5	7.3.5
2.2	5.1.75	8.
3.3	6.2.5	9.

Exterior Walls		
1.Clapboar	5.T-111	9.Cem.Boar
2.WD.SH.	6.BR/Stone	10.Log
3.Compos.	7.Novelty	11.Other
4.ASB/ASP	8.AL/Vinyl	12.BLOCK

Roof Surface		
1.Asphalt	4.Composit	7.Metal RS
2.Slate	5.Wood	8.
3.Metal LC	6.Other	9.

SF Masonry Trim

BUILDING USE

OPEN-4-CUSTOM

Year Built

Year Remodeled

Foundation		
1.Concrete	4.Wood	7.DirtFlr
2.C Block	5.Slab	8.
3.Br/Stone	6.Piers	9.

Basement		
1.1/4 Bmt	4.Full Bmt	7.
2.1/2 Bmt	5.Crawl	8.
3.3/4 Bmt	6.1stFlUnf	9.None

Bsmt Gar # Cars

Wet Basement		
1.Dry	4.Dirt/Dry	7.
2.Damp	5.Dirt/Dmp	8.
3.Wet	6.Dirt/Wet	9.

SF Bsmt Living

Fin Bsmt Grade

Electrical-Amps

Heat Type		
1.HWBB	5.FWA	9.No Heat
2.Radiator	6.GravWA	10.RIN/MON
3.RadFloor	7.Electric	11.
4.Steam	8.Fl/Wall	12.

Cool Type		
1.Central	4.W&C Air	7.
2.Evapor	5.	8.
3.H Pump	6.	9.None

Kitchen Style		
1.Good	4.Obsolete	7.
2.Typical	5.	8.
3.Old Type	6.	9.None

Bath(s) Style		
1.Good	4.Obsolete	7.
2.Typical	5.	8.
3.Old Type	6.	9.None

Rooms

Bedrooms

Full Baths

Half Baths

Addn Fixtures

Fireplaces

TRIO Software
A Division of Harris Computer Systems

Layout		
1.Typical	4.(-) BR	7.
2.Inadeq	5.(-) BRs	8.
3.Poor	6.	9.

Attic		
1.1/4 Fin	4.Full Fin	7.
2.1/2 Fin	5.Fl/Stair	8.
3.3/4 Fin	6.1/2Fl/St	9.None

Insulation		
1.Full	4.Minimal	7.
2.Heavy	5.Partial	8.
3.Capped	6.	9.None

Unfinished %

Grade & Factor		
1.E Grade	4.B Grade	7.AA
2.D Grade	5.A Grade	8.AAAA Gra
3.C Grade	6.A+	9.Same

SQFT (Footprint)

Condition		
1.Poor	4.Avg	7.V G
2.Fair	5.Avg+	8.Exc
3.Avg-	6.Good	9.Same

Phys. % Good

Funct. % Good

Functional Code		
1.Incomp	4.Small Si	7.Layout
2.Overbuil	5.CDU	8.Other
3.Delap	6.Style	9.None

Econ. % Good

Economic Code		
0.None	3.No Power	9.None
1.Location	4.Generate	8.
2.Encroach	5.Misc	9.

Entrance Code 0		
1.Interior	4.Vacant	7.
2.Refusal	5.Estimate	8.
3.Informed	6.	9.

Information Code 0		
1.Owner	4.Agent	7.
2.Relative	5.Estimate	8.
3.Tenant	6.Other	9.

Date Inspected

Additions, Outbuildings & Improvements

Type	Year	Units	Grade	Cond	Phys.	Funct.	Sound Value
					%	%	
					%	%	
					%	%	
					%	%	
					%	%	
					%	%	
					%	%	
					%	%	
					%	%	
					%	%	

1.ONE STORY FRAM
2.TWO STORY FRAM
3.THREE STORY FR
4.1 & 1/2 STORY
5.1 & 3/4 STORY
6.2 & 1/2 STORY
21.Open Frame Por
22.Encl Frame Por
23.Frame Garage
24.Frame Shed
25.Frame Bay Wind
26.1SFr Overhang
27.Unfin Basement
28.Unfinished Att
29.Finished Attic

Map Lot U15-002 Account 6505 Location 18 FERRY ROAD Card 1 Of 1 8-25-2016

KAJA HOLDINGS, LLC

P.O. BOX 488

COLUMBIA SC 29202
B8801P347

Previous Owner
DEUTSCHE BANK NATIONAL TRUST CO.
AS TRUSTEE FOR NOVASTAR
C/O OCWEN LOAN SERVICING, LLC
WEST PALM BEACH FL 33409
Sale Date: 10-25-2013

Previous Owner
VEILLEUX, MARC A.
33 LANE ROAD

GREEN ME 04236
Sale Date: 7-19-2013

Inspection Witnessed By:

X Date

No./Date	Description	Date Insp.

Notes:
0093*0248

LISBON

Property Data

Neighborhood **39 FERRY RD**

Tree Growth Year **0**

TG MGT PLAN DATE **0**

BLDG PERMIT YEAR **0**

Zone/Land Use **2 LIMITED RESIDENTIAL**

Secondary Zone

Topography **1 Level**

1.Level	4.Below St	7.Steep
2.Rolling	5.Low	8.
3.Above St	6.Wet	9.

Utilities **1 All Public**

1.Public	4.Dr Well	7.WELL & SEP
2.Water	5.Oth Prv Wa	8.HoldingTan
3.Sewer	6.Septic	9.P WTR/SEPT

Street **1 Public Paved**

1.PubPaved	4.PrivGrav	7.No Road
2.PrivPavd	5.R/W	8.No Legal
3.PubGravl	6.Long R/W	9.LandLkd

Interior Inspection **0**

CHANGE YR **0**

Sale Data

Sale Date **10-25-2013**

Price **13,000**

Sale Type **2 Land & Buildings**

1.Land	4.MOHOland	7.
2.L & B	5.MOHOw/o	8.
3.Building	6.	9.Distress

Financing **9 Unknown**

1.Convent	4.Seller	7.
2.FHA/VA	5.Private	8.
3.Assumed	6.Cash	9.Unknown

Validity **3 Distressed Sale**

1.Valid	4.Split	7.Changes
2.Related	5.Partial	8.Other
3.Distress	6.Exempt	9.ABUTTER

Verified **5 Public Record**

1.Buyer	4.Agent	7.Family
2.Seller	5.Pub Rec	8.Other
3.Lender	6.MLS	9.

Assessment Record

Year	Land	Buildings	Exempt	Total
2009	20,830	44,930	7,280	58,480
2010	27,500	59,300	8,000	78,800
2011	27,500	29,600	8,300	48,800
2013	27,500	29,600	8,500	48,600
2015	27,500	29,600	0	57,100
2016	33,400	81,100	0	114,500

Land Data

Front Foot	Type	Effective Frontage	Effective Depth	Influence Factor	Influence Code
11.Primary Lot				%	
12.Additional I				%	
13.Additional II				%	
14.Additional III				%	
15.Additional IV				%	
				%	
				%	
Square Foot		**Square Feet**			
16.Primary Lot				%	
17.Additional I				%	
18.Additional II				%	
19.Additional III				%	
20.Additional IV				%	
				%	
				%	
Fract. Acre		**Acreage/Sites**			
21.HOMESITE	21		0.53	100 %	0
22.COMMERCIAL SIT				%	
23.INDUSTRIAL SIT				%	
Acres				%	
27.REAR 1-5				%	
28.REAR 6-10				%	
29.REAR 11-20				%	
30.REAR 21 +				%	
34.Farmland SW					
35.Farmland MW					

Total Acreage 0.53

Influence Codes

1.VACANCY
2.Excess Frtg
3.Topography
4.Size/Shape
5.Access
6.Restriction
7.Access/Topo
8.ENV-OPEN SPACE
9.Fract Share
Acres
36.Farmland HW
37.T G Softwood
38.T G Mixed Woo
39.T G Hardwood
40.Gravel Pit
41.RP/Wetland/Was
42.Leased or MH S
43.Condo Site
44.SITE IMPROVEME
46.Waste
47.Common Land
48.PRIME COMM LOT
49.SECONDARY COMM
50.MARGINAL COMM
51.UTILITY ROW
52.TOWER SITE
53.PASTURE

LISBON

Map Lot U15-002 | Account 6505 | Location 18 FERRY ROAD | Card 1 Of 1 | 8-25-2016

Building Style **1 Conventional**		
1.Conv.	5.Garrison	9.DW
2.Ranch	6.Contemp	10.BERM
3.R Ranch	7.Seasonal	11.COMM &
4.Cape	8.Primitiv	12.
Dwelling Units **1**		
Other Units **0**		
Stories **4 One & 1/2 Story**		
1.1	4.1.5	7.3.5
2.2	5.1.75	8.
3.3	6.2.5	9.
Exterior Walls **1 Clapboard**		
1.Clapboar	5.T-111	9.Cem.Boar
2.WD.SH.	6.BR/Stone	10.Log
3.Compos.	7.Novelty	11.Other
4.ASB/ASP	8.AL/Vinyl	12.BLOCK
Roof Surface **1 Asphalt Shingles**		
1.Asphalt	4.Composit	7.Metal RS
2.Slate	5.Wood	8.
3.Metal LC	6.Other	9.
SF Masonry Trim **0**		
BUILDING USE **0**		
OPEN-4-CUSTOM **0**		
Year Built **1910**		
Year Remodeled **0**		
Foundation **3 Brick &/or Stone**		
1.Concrete	4.Wood	7.DirtFlr
2.C Block	5.Slab	8.
3.Br/Stone	6.Piers	9.
Basement **4 Full Basement**		
1.1/4 Bmt	4.Full Bmt	7.
2.1/2 Bmt	5.Crawl	8.
3.3/4 Bmt	6.1stFlUnf	9.None
Bsmt Gar # Cars **0**		
Wet Basement **3 Wet Basement**		
1.Dry	4.Dirt/Dry	7.
2.Damp	5.Dirt/Dmp	8.
3.Wet	6.Dirt/Wet	9.

SF Bsmt Living **0**		
Fin Bsmt Grade **0 0**		
Electrical-Amps **0**		
Heat Type **50%** **8 Floor/Wall Unit**		
1.HWBB	5.FWA	9.No Heat
2.Radiator	6.GravWA	10.RIN/MON
3.RadFloor	7.Electric	11.
4.Steam	8.Fl/Wall	12.
Cool Type **0%** **9 None**		
1.Central	4.W&C Air	7.
2.Evapor	5.	8.
3.H Pump	6.	9.None
Kitchen Style **3 Old Style**		
1.Good	4.Obsolete	7.
2.Typical	5.	8.
3.Old Type	6.	9.None
Bath(s) Style **2 Typical Bath(s)**		
1.Good	4.Obsolete	7.
2.Typical	5.	8.
3.Old Type	6.	9.None
# Rooms **5**		
# Bedrooms **3**		
# Full Baths **1**		
# Half Baths **0**		
# Addn Fixtures **0**		
# Fireplaces **1**		

TRIO Software
A Division of Harris Computer Systems

Layout **1 Typical**		
1.Typical	4.(-) BR	7.
2.Inadeq	5.(-) BRs	8.
3.Poor	6.	9.
Attic **9 None**		
1.1/4 Fin	4.Full Fin	7.
2.1/2 Fin	5.Fl/Stair	8.
3.3/4 Fin	6.1/2Fl/St	9.None
Insulation **1 Full**		
1.Full	4.Minimal	7.
2.Heavy	5.Partial	8.
3.Capped	6.	9.None
Unfinished % **0%**		
Grade & Factor **3 Average 100%**		
1.E Grade	4.B Grade	7.AA
2.D Grade	5.A Grade	8.AAAA Gra
3.C Grade	6.A+	9.Same
SQFT (Footprint) **693**		
Condition **4 Average**		
1.Poor	4.Avg	7.V G
2.Fair	5.Avg+	8.Exc
3.Avg-	6.Good	9.Same
Phys. % Good **0%**		
Funct. % Good **100%**		
Functional Code **9 None**		
1.Incomp	4.Small Si	7.Layout
2.Overbuil	5.CDU	8.Other
3.Delap	6.Style	9.None
Econ. % Good **100%**		
Economic Code **None**		
0.None	3.No Power	9.None
1.Location	4.Generate	8.
2.Encroach	5.Misc	9.
Entrance Code **1 Interior Inspect**		
1.Interior	4.Vacant	7.
2.Refusal	5.Estimate	8.
3.Informed	6.	9.
Information Code **1 Owner**		
1.Owner	4.Agent	7.
2.Relative	5.Estimate	8.
3.Tenant	6.Other	9.

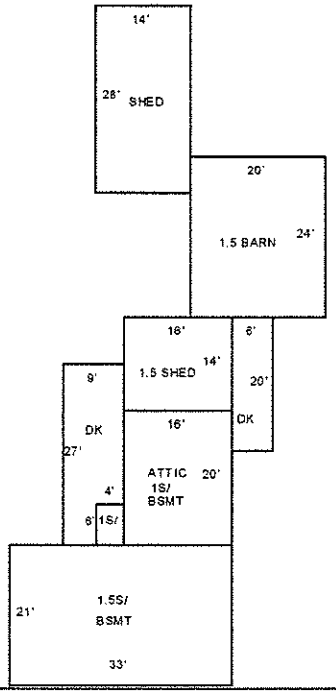

Date Inspected 2-05-2013

Additions, Outbuildings & Improvements

Type	Year	Units	Grade	Cond	Phys.	Funct.	Sound Value
11 1	0	320	0 0	0	0 %	0 %	
1 ONE STORY	0	24	0 0	3	0 %	100 %	
68 Wood Deck	2004	219	3 100	3	0 %	100 %	
84 1.50 ST SHED....	0	224	0 0	0	0 %	0 %	
68 Wood Deck	1998	120	3 100	3	0 %	100 %	
157 1.50 ST	0	480	0 0	3	0 %	50 %	
24 Frame Shed	0	392	0 0	3	0 %	0 %	
28 Unfinished Attic	0	320	0 0	0	0 %	0 %	
					%	%	
					%	%	

1.ONE STORY FRAM
2.TWO STORY FRAM
3.THREE STORY FR
4.1 & 1/2 STORY
5.1 & 3/4 STORY
6.2 & 1/2 STORY
21.Open Frame Por
22.Encl Frame Por
23.Frame Garage
24.Frame Shed
25.Frame Bay Wind
26.1SFr Overhang
27.Unfin Basement
28.Unfinished Att
29.Finished Attic

Map Lot U15-003 Account 1360 Location 20 FERRY ROAD Card 1 Of 1 8-25-2016

COSELMAN, LINDA M .

P.O. BOX 904

LISBON ME 04250
B6611P317 B8113P123

Property Data

Neighborhood **39 FERRY RD**

Tree Growth Year **0**

TG MGT PLAN DATE **0**

BLDG PERMIT YEAR **0**

Zone/Land Use **2 LIMITED RESIDENTIAL**

Secondary Zone

Topography **1 Level**

1.Level	4.Below St	7.Steep
2.Rolling	5.Low	8.
3.Above St	6.Wet	9.

Utilities **1 All Public**

1.Public	4.Dr Well	7.WELL & SEP
2.Water	5.Oth Prv Wa	8.HoldingTan
3.Sewer	6.Septic	9.P WTR/SEPT

Street **1 Public Paved**

1.PubPaved	4.PrivGrav	7.No Road
2.PrivPavd	5.R/W	8.No Legal
3.PubGravl	6.Long R/W	9.LandLkd

Interior Inspection **0**

CHANGE YR **0**

Sale Data

Sale Date

Price

Sale Type

1.Land	4.MOHOland	7.
2.L & B	5.MOHOw/o	8.
3.Building	6.	9.Distress

Financing

1.Convent	4.Seller	7.
2.FHA/VA	5.Private	8.
3.Assumed	6.Cash	9.Unknown

Validity

1.Valid	4.Split	7.Changes
2.Related	5.Partial	8.Other
3.Distress	6.Exempt	9.ABUTTER

Verified

1.Buyer	4.Agent	7.Family
2.Seller	5.Pub Rec	8.Other
3.Lender	6.MLS	9.

Assessment Record

Year	Land	Buildings	Exempt	Total
2009	25,770	80,220	0	105,990
2010	34,000	97,800	0	131,800
2011	34,000	97,800	0	131,800
2013	34,000	97,800	13,600	118,200
2015	34,000	97,800	13,920	117,880
2016	34,900	148,100	21,000	162,000

Land Data

Front Foot	Type	Effective Frontage	Effective Depth	Influence Factor	Influence Code
11.Primary Lot				%	
12.Additional I				%	
13.Additional II				%	
14.Additional III				%	
15.Additional IV				%	
				%	
				%	
Square Foot		**Square Feet**			
16.Primary Lot				%	
17.Additional I				%	
18.Additional II				%	
19.Additional III				%	
20.Additional IV				%	
				%	
				%	
Fract. Acre		**Acreage/Sites**			
21.HOMESITE	21	0.81		100 %	0
22.COMMERCIAL SIT				%	
23.INDUSTRIAL SIT				%	
Acres				%	
27.REAR 1-5				%	
28.REAR 6-10				%	
29.REAR 11-20				%	
30.REAR 21 +				%	
34.Farmland SW					
35.Farmland MW					

Total Acreage 0.81

Influence Codes

1.VACANCY
2.Excess Frtg
3.Topography
4.Size/Shape
5.Access
6.Restriction
7.Access/Topo
8.ENV-OPEN SPACE
9.Fract Share
Acres
36.Farmland HW
37.T G Softwood
38.T G Mixed Woo
39.T G Hardwood
40.Gravel Pit
41.RP/Wetland/Was
42.Leased or MH S
43.Condo Site
44.SITE IMPROVEME
46.Waste
47.Common Land
48.PRIME COMM LOT
49.SECONDARY COMM
50.MARGINAL COMM
51.UTILITY ROW
52.TOWER SITE
53.PASTURE

Inspection Witnessed By:

X Date

No./Date	Description	Date Insp.

Notes:
0110*0321

LISBON

LISBON

Map Lot U15-003 | Account 1360 | Location 20 FERRY ROAD | Card 1 Of 1 | 8-25-2016

Building Style	**1 Conventional**	
1.Conv.	5.Garrison	9.DW
2.Ranch	6.Contemp	10.BERM
3.R Ranch	7.Seasonal	11.COMM &
4.Cape	8.Primitiv	12.
Dwelling Units	**1**	
Other Units	**0**	
Stories	**2 Two Story**	
1.1	4.1.5	7.3.5
2.2	5.1.75	8.
3.3	6.2.5	9.
Exterior Walls	**8 AL/Vinyl**	
1.Clapboar	5.T-111	9.Cem.Boar
2.WD.SH.	6.BR/Stone	10.Log
3.Compos.	7.Novelty	11.Other
4.ASB/ASP	8.AL/Vinyl	12.BLOCK
Roof Surface	**1 Asphalt Shingles**	
1.Asphalt	4.Composit	7.Metal RS
2.Slate	5.Wood	8.
3.Metal LC	6.Other	9.
SF Masonry Trim	**0**	
BUILDING USE	**0**	
OPEN-4-CUSTOM	**0**	
Year Built	**1874**	
Year Remodeled	**1960**	
Foundation	**3 Brick &/or Stone**	
1.Concrete	4.Wood	7.DirtFlr
2.C Block	5.Slab	8.
3.Br/Stone	6.Piers	9.
Basement	**4 Full Basement**	
1.1/4 Bmt	4.Full Bmt	7.
2.1/2 Bmt	5.Crawl	8.
3.3/4 Bmt	6.1stFlUnf	9.None
Bsmt Gar # Cars	**0**	
Wet Basement	**2 Damp Basement**	
1.Dry	4.Dirt/Dry	7.
2.Damp	5.Dirt/Dmp	8.
3.Wet	6.Dirt/Wet	9.

SF Bsmt Living	**0**	
Fin Bsmt Grade	**0 0**	
Electrical-Amps	**0**	
Heat Type	**100%**	**1 Hot Water BB**
1.HWBB	5.FWA	9.No Heat
2.Radiator	6.GravWA	10.RIN/MON
3.RadFloor	7.Electric	11.
4.Steam	8.Fl/Wall	12.
Cool Type	**0%**	**9 None**
1.Central	4.W&C Air	7.
2.Evapor	5.	8.
3.H Pump	6.	9.None
Kitchen Style	**2 Typical**	
1.Good	4.Obsolete	7.
2.Typical	5.	8.
3.Old Type	6.	9.None
Bath(s) Style	**2 Typical Bath(s)**	
1.Good	4.Obsolete	7.
2.Typical	5.	8.
3.Old Type	6.	9.None
# Rooms	**8**	
# Bedrooms	**4**	
# Full Baths	**2**	
# Half Baths	**0**	
# Addn Fixtures	**0**	
# Fireplaces	**0**	

TRIO Software
A Division of Harris Computer Systems

Layout	**1 Typical**	
1.Typical	4.(-) BR	7.
2.Inadeq	5.(-) BRs	8.
3.Poor	6.	9.
Attic	**5 Floor/Stairs**	
1.1/4 Fin	4.Full Fin	7.
2.1/2 Fin	5.Fl/Stair	8.
3.3/4 Fin	6.1/2Fl/St	9.None
Insulation	**1 Full**	
1.Full	4.Minimal	7.
2.Heavy	5.Partial	8.
3.Capped	6.	9.None
Unfinished %	**0%**	
Grade & Factor	**3 Average 110%**	
1.E Grade	4.B Grade	7.AA
2.D Grade	5.A Grade	8.AAAA Gra
3.C Grade	6.A+	9.Same
SQFT (Footprint)	**1080**	
Condition	**5 Above Average**	
1.Poor	4.Avg	7.V G
2.Fair	5.Avg+	8.Exc
3.Avg-	6.Good	9.Same
Phys. % Good	**0%**	
Funct. % Good	**100%**	
Functional Code	**9 None**	
1.Incomp	4.Small Sl	7.Layout
2.Overbuil	5.CDU	8.Other
3.Delap	6.Style	9.None
Econ. % Good	**100%**	
Economic Code	**None**	
0.None	3.No Power	9.None
1.Location	4.Generate	8.
2.Encroach	5.Misc	9.
Entrance Code	**1 Interior Inspect**	
1.Interior	4.Vacant	7.
2.Refusal	5.Estimate	8.
3.Informed	6.	9.
Information Code	**1 Owner**	
1.Owner	4.Agent	7.
2.Relative	5.Estimate	8.
3.Tenant	6.Other	9.

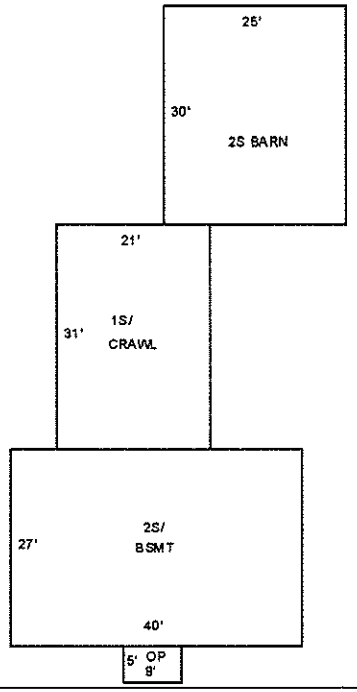

Date Inspected 2-05-2013

Additions, Outbuildings & Improvements

Type	Year	Units	Grade	Cond	Phys.	Funct.	Sound Value
21 Open Frame	0	40	0 0	0	0 %	0 %	
1 ONE STORY	0	651	0 0	0	0 %	0 %	
159 2.00 ST	0	750	0 0	0	0 %	50 %	
					%	%	
					%	%	
					%	%	
					%	%	
					%	%	
					%	%	
					%	%	

1.ONE STORY FRAM
2.TWO STORY FRAM
3.THREE STORY FR
4.1 & 1/2 STORY
5.1 & 3/4 STORY
6.2 & 1/2 STORY
21.Open Frame Por
22.Encl Frame Por
23.Frame Garage
24.Frame Shed
25.Frame Bay Wind
26.1SFr Overhang
27.Unfin Basement
28.Unfinished Att
29.Finished Attic

Map Lot U15-004 Account 1209 Location 22 FERRY ROAD Card 1 Of 1 8-25-2016

CHIPMAN, JEFFREY L. &
VALERIE
PO BOX 1

LISBON ME 04250 0001
B2238P123

Property Data

Neighborhood **39 FERRY RD**

Tree Growth Year **0**

TG MGT PLAN DATE **0**

BLDG PERMIT YEAR **0**

Zone/Land Use **2 LIMITED RESIDENTIAL**

Secondary Zone

Topography **1 Level**

1.Level	4.Below St	7.Steep
2.Rolling	5.Low	8.
3.Above St	6.Wet	9.

Utilities **1 All Public**

1.Public	4.Dr Well	7.WELL & SEP
2.Water	5.Oth Prv Wa	8.HoldingTan
3.Sewer	6.Septic	9.P WTR/SEPT

Street **1 Public Paved**

1.PubPaved	4.PrivGrav	7.No Road
2.PrivPavd	5.R/W	8.No Legal
3.PubGravl	6.Long R/W	9.LandLkd

Interior Inspection **0**

CHANGE YR **0**

Sale Data

Sale Date

Price

Sale Type

1.Land	4.MOHOland	7.
2.L & B	5.MOHOw/o	8.
3.Building	6.	9.Distress

Financing

1.Convent	4.Seller	7.
2.FHA/VA	5.Private	8.
3.Assumed	6.Cash	9.Unknown

Validity

1.Valid	4.Split	7.Changes
2.Related	5.Partial	8.Other
3.Distress	6.Exempt	9.ABUTTER

Verified

1.Buyer	4.Agent	7.Family
2.Seller	5.Pub Rec	8.Other
3.Lender	6.MLS	9.

Assessment Record

Year	Land	Buildings	Exempt	Total
2009	36,460	33,780	7,280	62,960
2010	48,100	44,600	8,000	84,700
2011	48,100	44,600	8,300	84,400
2013	48,100	44,600	8,500	84,200
2015	48,100	44,600	8,700	84,000
2016	37,400	63,300	15,000	85,700

Land Data

Front Foot	Type	Effective Frontage	Effective Depth	Influence Factor	Influence Code
11.Primary Lot				%	
12.Additional I				%	
13.Additional II				%	
14.Additional III				%	
15.Additional IV				%	
				%	
				%	
Square Foot		**Square Feet**			
16.Primary Lot				%	
17.Additional I				%	
18.Additional II				%	
19.Additional III				%	
20.Additional IV				%	
				%	
				%	
Fract. Acre		**Acreage/Sites**			
21.HOMESITE	21	1.62		100 %	0
22.COMMERCIAL SIT				%	
23.INDUSTRIAL SIT				%	
Acres				%	
27.REAR 1-5				%	
28.REAR 6-10				%	
29.REAR 11-20				%	
30.REAR 21 +				%	
34.Farmland SW					
35.Farmland MW					

Total Acreage 1.62

Influence Codes

1.VACANCY
2.Excess Frtg
3.Topography
4.Size/Shape
5.Access
6.Restriction
7.Access/Topo
8.ENV-OPEN SPACE
9.Fract Share
Acres
36.Farmland HW
37.T G Softwood
38.T G Mixed Woo
39.T G Hardwood
40.Gravel Pit
41.RP/Wetland/Was
42.Leased or MH S
43.Condo Site
44.SITE IMPROVEME
46.Waste
47.Common Land
48.PRIME COMM LOT
49.SECONDARY COMM
50.MARGINAL COMM
51.UTILITY ROW
52.TOWER SITE
53.PASTURE

Inspection Witnessed By:

X Date

No./Date	Description	Date Insp.

Notes:
0150*0472

LISBON

LISBON

Map Lot U15-004 | Account 1209 | Location 22 FERRY ROAD | Card 1 Of 1 | 8-25-2016

Building Style **1 Conventional**		
1.Conv.	5.Garrison	9.DW
2.Ranch	6.Contemp	10.BERM
3.R Ranch	7.Seasonal	11.COMM &
4.Cape	8.Primitiv	12.
Dwelling Units **1**		
Other Units **0**		
Stories **5 One & 3/4 Story**		
1.1	4.1.5	7.3.5
2.2	5.1.75	8.
3.3	6.2.5	9.
Exterior Walls **1 Clapboard**		
1.Clapboar	5.T-111	9.Cem.Boar
2.WD.SH.	6.BR/Stone	10.Log
3.Compos.	7.Novelty	11.Other
4.ASB/ASP	8.AL/Vinyl	12.BLOCK
Roof Surface **1 Asphalt Shingles**		
1.Asphalt	4.Composit	7.Metal RS
2.Slate	5.Wood	8.
3.Metal LC	6.Other	9.
SF Masonry Trim **0**		
BUILDING USE **0**		
OPEN-4-CUSTOM **0**		
Year Built **1900**		
Year Remodeled **0**		
Foundation **3 Brick &/or Stone**		
1.Concrete	4.Wood	7.DirtFlr
2.C Block	5.Slab	8.
3.Br/Stone	6.Piers	9.
Basement **4 Full Basement**		
1.1/4 Bmt	4.Full Bmt	7.
2.1/2 Bmt	5.Crawl	8.
3.3/4 Bmt	6.1stFlUnf	9.None
Bsmt Gar # Cars **0**		
Wet Basement **1 Dry Basement**		
1.Dry	4.Dirt/Dry	7.
2.Damp	5.Dirt/Dmp	8.
3.Wet	6.Dirt/Wet	9.

SF Bsmt Living **0**		
Fin Bsmt Grade **0 0**		
Electrical-Amps **1**		
Heat Type **100%** **1 Hot Water BB**		
1.HWBB	5.FWA	9.No Heat
2.Radiator	6.GravWA	10.RIN/MON
3.RadFloor	7.Electric	11.
4.Steam	8.Fl/Wall	12.
Cool Type **0%** **9 None**		
1.Central	4.W&C Air	7.
2.Evapor	5.	8.
3.H Pump	6.	9.None
Kitchen Style **2 Typical**		
1.Good	4.Obsolete	7.
2.Typical	5.	8.
3.Old Type	6.	9.None
Bath(s) Style **2 Typical Bath(s)**		
1.Good	4.Obsolete	7.
2.Typical	5.	8.
3.Old Type	6.	9.None
# Rooms **5**		
# Bedrooms **3**		
# Full Baths **1**		
# Half Baths **0**		
# Addn Fixtures **0**		
# Fireplaces **0**		

TRIO Software
A Division of Harris Computer Systems

Layout **1 Typical**		
1.Typical	4.(-) BR	7.
2.Inadeq	5.(-) BRs	8.
3.Poor	6.	9.
Attic **9 None**		
1.1/4 Fin	4.Full Fin	7.
2.1/2 Fin	5.Fl/Stair	8.
3.3/4 Fin	6.1/2Fl/St	9.None
Insulation **1 Full**		
1.Full	4.Minimal	7.
2.Heavy	5.Partial	8.
3.Capped	6.	9.None
Unfinished % **0%**		
Grade & Factor **3 Average 100%**		
1.E Grade	4.B Grade	7.AA
2.D Grade	5.A Grade	8.AAAA Gra
3.C Grade	6.A+	9.Same
SQFT (Footprint) **500**		
Condition **2 Fair**		
1.Poor	4.Avg	7.V G
2.Fair	5.Avg+	8.Exc
3.Avg-	6.Good	9.Same
Phys. % Good **0%**		
Funct. % Good **90%**		
Functional Code **5 CDU**		
1.Incomp	4.Small Si	7.Layout
2.Overbuil	5.CDU	8.Other
3.Delap	6.Style	9.None
Econ. % Good **100%**		
Economic Code **None**		
0.None	3.No Power	9.None
1.Location	4.Generate	8.
2.Encroach	5.Misc	9.
Entrance Code **5 Estimated**		
1.Interior	4.Vacant	7.
2.Refusal	5.Estimate	8.
3.Informed	6.	9.
Information Code **5 Estimate**		
1.Owner	4.Agent	7.
2.Relative	5.Estimate	8.
3.Tenant	6.Other	9.

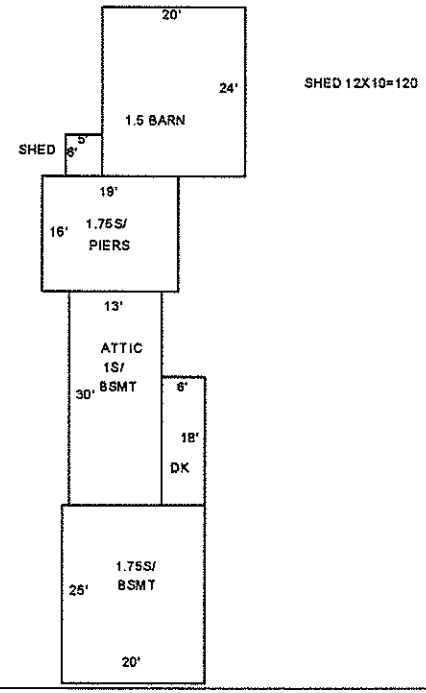

Date Inspected 2-05-2013

Additions, Outbuildings & Improvements

Type	Year	Units	Grade	Cond	Phys.	Funct.	Sound Value
68 Wood Deck	2001	108	2 100	2	0 %	100 %	
11 1	0	390	0 0	0	0 %	0 %	
5 1 & 3/4 STORY FR	0	304	0 0	0	0 %	0 %	
157 1.50 ST	0	480	0 0	3	0 %	50 %	
24 Frame Shed	0	30	0 0	0	0 %	0 %	
24 Frame Shed	1950	120	3 100	3	0 %	100 %	
					%	%	
					%	%	
					%	%	
					%	%	

1.ONE STORY FRAM
2.TWO STORY FRAM
3.THREE STORY FR
4.1 & 1/2 STORY
5.1 & 3/4 STORY
6.2 & 1/2 STORY
21.Open Frame Por
22.Encl Frame Por
23.Frame Garage
24.Frame Shed
25.Frame Bay Wind
26.1SFr Overhang
27.Unfin Basement
28.Unfinished Att
29.Finished Attic

Map Lot U15-005 Account 5834 Location 26 FERRY ROAD Card 1 Of 1 8-25-2016

SILETTI, ARLENE B.

548 ASH POINT DR

OWLS HEAD ME 04854
B3899P304

Inspection Witnessed By:

X Date

No./Date	Description	Date Insp.

Notes:
0139*0606

LISBON

Property Data

Neighborhood **39 FERRY RD**

Tree Growth Year **0**

TG MGT PLAN DATE **0**

BLDG PERMIT YEAR **0**

Zone/Land Use **2 LIMITED RESIDENTIAL**

Secondary Zone

Topography **1 Level**

1.Level	4.Below St	7.Steep
2.Rolling	5.Low	8.
3.Above St	6.Wet	9.

Utilities **1 All Public**

1.Public	4.Dr Well	7.WELL & SEP
2.Water	5.Oth Prv Wa	8.HoldingTan
3.Sewer	6.Septic	9.P WTR/SEPT

Street **1 Public Paved**

1.PubPaved	4.PrivGrav	7.No Road
2.PrivPavd	5.R/W	8.No Legal
3.PubGravl	6.Long R/W	9.LandLkd

Interior Inspection **0**

CHANGE YR **0**

Sale Data

Sale Date

Price

Sale Type

1.Land	4.MOHOland	7.
2.L & B	5.MOHOw/o	8.
3.Building	6.	9.Distress

Financing

1.Convent	4.Seller	7.
2.FHA/VA	5.Private	8.
3.Assumed	6.Cash	9.Unknown

Validity

1.Valid	4.Split	7.Changes
2.Related	5.Partial	8.Other
3.Distress	6.Exempt	9.ABUTTER

Verified

1.Buyer	4.Agent	7.Family
2.Seller	5.Pub Rec	8.Other
3.Lender	6.MLS	9.

Assessment Record

Year	Land	Buildings	Exempt	Total
2009	19,900	0	0	19,900
2010	26,300	0	0	26,300
2011	26,300	0	0	26,300
2013	26,300	0	0	26,300
2015	26,300	0	0	26,300
2016	38,000	0	0	38,000

Land Data

Front Foot	Type	Effective Frontage	Effective Depth	Influence Factor	Influence Code
11.Primary Lot				%	
12.Additional I				%	
13.Additional II				%	
14.Additional III				%	
15.Additional IV				%	
				%	
				%	
Square Foot		**Square Feet**			
16.Primary Lot				%	
17.Additional I				%	
18.Additional II				%	
19.Additional III				%	
20.Additional IV				%	
				%	
				%	
Fract. Acre		**Acreage/Sites**			
21.HOMESITE	21		1.93	100 %	0
22.COMMERCIAL SIT				%	
23.INDUSTRIAL SIT				%	
Acres				%	
27.REAR 1-5				%	
28.REAR 6-10				%	
29.REAR 11-20				%	
30.REAR 21 +				%	
34.Farmland SW				%	
35.Farmland MW				%	

Total Acreage 1.93

Influence Codes

1.VACANCY
2.Excess Frtg
3.Topography
4.Size/Shape
5.Access
6.Restriction
7.Access/Topo
8.ENV-OPEN SPACE
9.Fract Share
Acres
36.Farmland HW
37.T G Softwood
38.T G Mixed Woo
39.T G Hardwood
40.Gravel Pit
41.RP/Wetland/Was
42.Leased or MH S
43.Condo Site
44.SITE IMPROVEME
46.Waste
47.Common Land
48.PRIME COMM LOT
49.SECONDARY COMM
50.MARGINAL COMM
51.UTILITY ROW
52.TOWER SITE
53.PASTURE

LISBON

Map Lot U15-005 | Account 5834 | Location 26 FERRY ROAD | Card 1 Of 1 | 8-25-2016

Building Style		
1.Conv.	5.Garrison	9.DW
2.Ranch	6.Contemp	10.BERM
3.R Ranch	7.Seasonal	11.COMM &
4.Cape	8.Primitiv	12.

Dwelling Units

Other Units

Stories		
1.1	4.1.5	7.3.5
2.2	5.1.75	8.
3.3	6.2.5	9.

Exterior Walls		
1.Clapboar	5.T-111	9.Cem.Boar
2.WD.SH.	6.BR/Stone	10.Log
3.Compos.	7.Novelty	11.Other
4.ASB/ASP	8.AL/Vinyl	12.BLOCK

Roof Surface		
1.Asphalt	4.Composit	7.Metal RS
2.Slate	5.Wood	8.
3.Metal LC	6.Other	9.

SF Masonry Trim

BUILDING USE

OPEN-4-CUSTOM

Year Built

Year Remodeled

Foundation		
1.Concrete	4.Wood	7.DirtFlr
2.C Block	5.Slab	8.
3.Br/Stone	6.Piers	9.

Basement		
1.1/4 Bmt	4.Full Bmt	7.
2.1/2 Bmt	5.Crawl	8.
3.3/4 Bmt	6.1stFlUnf	9.None

Bsmt Gar # Cars

Wet Basement		
1.Dry	4.Dirt/Dry	7.
2.Damp	5.Dirt/Dmp	8.
3.Wet	6.Dirt/Wet	9.

SF Bsmt Living

Fin Bsmt Grade

Electrical-Amps

Heat Type 100%		
1.HWBB	5.FWA	9.No Heat
2.Radiator	6.GravWA	10.RIN/MON
3.RadFloor	7.Electric	11.
4.Steam	8.Fl/Wall	12.

Cool Type 0%		
1.Central	4.W&C Air	7.
2.Evapor	5.	8.
3.H Pump	6.	9.None

Kitchen Style		
1.Good	4.Obsolete	7.
2.Typical	5.	8.
3.Old Type	6.	9.None

Bath(s) Style		
1.Good	4.Obsolete	7.
2.Typical	5.	8.
3.Old Type	6.	9.None

Rooms

Bedrooms

Full Baths

Half Baths

Addn Fixtures

Fireplaces

TRIO Software
A Division of Harris Computer Systems

Layout		
1.Typical	4.(-) BR	7.
2.Inadeq	5.(-) BRs	8.
3.Poor	6.	9.

Attic		
1.1/4 Fin	4.Full Fin	7.
2.1/2 Fin	5.Fl/Stair	8.
3.3/4 Fin	6.1/2Fl/St	9.None

Insulation		
1.Full	4.Minimal	7.
2.Heavy	5.Partial	8.
3.Capped	6.	9.None

Unfinished %

Grade & Factor		
1.E Grade	4.B Grade	7.AA
2.D Grade	5.A Grade	8.AAAA Gra
3.C Grade	6.A+	9.Same

SQFT (Footprint)

Condition		
1.Poor	4.Avg	7.V G
2.Fair	5.Avg+	8.Exc
3.Avg-	6.Good	9.Same

Phys. % Good

Funct. % Good

Functional Code		
1.Incomp	4.Small Sl	7.Layout
2.Overbuil	5.CDU	8.Other
3.Delap	6.Style	9.None

Econ. % Good

Economic Code		
0.None	3.No Power	9.None
1.Location	4.Generate	8.
2.Encroach	5.Misc	9.

Entrance Code 0		
1.Interior	4.Vacant	7.
2.Refusal	5.Estimate	8.
3.Informed	6.	9.

Information Code 0		
1.Owner	4.Agent	7.
2.Relative	5.Estimate	8.
3.Tenant	6.Other	9.

Date Inspected

Additions, Outbuildings & Improvements

Type	Year	Units	Grade	Cond	Phys.	Funct.	Sound Value
68 Wood Deck	2001	108	2 100	2	0 %	100 %	
11 1	0	390	0 0	0	0 %	0 %	
5 1 & 3/4 STORY FR	0	304	0 0	0	0 %	0 %	
157 1.50 ST	0	480	0 0	3	0 %	50 %	
24 Frame Shed	0	30	0 0	0	0 %	0 %	
24 Frame Shed	1950	120	3 100	3	0 %	100 %	
					%	%	
					%	%	
					%	%	
					%	%	

1.ONE STORY FRAM
2.TWO STORY FRAM
3.THREE STORY FR
4.1 & 1/2 STORY
5.1 & 3/4 STORY
6.2 & 1/2 STORY
21.Open Frame Por
22.Encl Frame Por
23.Frame Garage
24.Frame Shed
25.Frame Bay Wind
26.1SFr Overhang
27.Unfin Basement
28.Unfinished Att
29.Finished Attic

Map Lot U15-006 | Account 778 | Location 28 FERRY ROAD | Card 1 Of 1 | 8-25-2016

BECK, TYLER J.

28 FERRY ROAD

LISBON ME 04250 0292
B8349P198

Previous Owner
BRETON, CINDY
PO BOX 292

LISBON ME 04250 0292
Sale Date: 3-05-2012

Inspection Witnessed By:

X Date

No./Date	Description	Date Insp.

Notes:
0115*0100

LISBON

Property Data

Neighborhood	39 FERRY RD
Tree Growth Year	0
TG MGT PLAN DATE	0
BLDG PERMIT YEAR	0
Zone/Land Use	2 LIMITED RESIDENTIAL
Secondary Zone	
Topography	1 Level

1.Level	4.Below St	7.Steep
2.Rolling	5.Low	8.
3.Above St	6.Wet	9.

Utilities 1 All Public

1.Public	4.Dr Well	7.WELL & SEP
2.Water	5.Oth Prv Wa	8.HoldingTan
3.Sewer	6.Septic	9.P WTR/SEPT

Street 1 Public Paved

1.PubPaved	4.PrivGrav	7.No Road
2.PrivPavd	5.R/W	8.No Legal
3.PubGravl	6.Long R/W	9.LandLkd

Interior Inspection	0
CHANGE YR	0

Sale Data

Sale Date	3-05-2012
Price	139,900
Sale Type	2 Land & Buildings

1.Land	4.MOHOland	7.
2.L & B	5.MOHOw/o	8.
3.Building	6.	9.Distress

Financing 9 Unknown

1.Convent	4.Seller	7.
2.FHA/VA	5.Private	8.
3.Assumed	6.Cash	9.Unknown

Validity 1 Arms Length Sale

1.Valid	4.Split	7.Changes
2.Related	5.Partial	8.Other
3.Distress	6.Exempt	9.ABUTTER

Verified 5 Public Record

1.Buyer	4.Agent	7.Family
2.Seller	5.Pub Rec	8.Other
3.Lender	6.MLS	9.

Assessment Record

Year	Land	Buildings	Exempt	Total
2009	18,390	57,690	7,280	68,800
2010	24,300	76,200	8,000	92,500
2011	24,300	76,200	8,300	92,200
2013	24,300	76,200	0	100,500
2015	24,300	76,200	0	100,500
2016	31,100	118,600	15,000	134,700

Land Data

Front Foot	Type	Effective Frontage	Effective Depth	Influence Factor	Influence Code
11.Primary Lot				%	
12.Additional I				%	
13.Additional II				%	
14.Additional III				%	
15.Additional IV				%	
				%	
				%	
Square Foot		**Square Feet**			
16.Primary Lot				%	
17.Additional I				%	
18.Additional II				%	
19.Additional III				%	
20.Additional IV				%	
				%	
				%	
				%	
Fract. Acre		**Acreage/Sites**			
21.HOMESITE	21		0.26	100 %	0
22.COMMERCIAL SIT				%	
23.INDUSTRIAL SIT				%	
Acres				%	
27.REAR 1-5				%	
28.REAR 6-10				%	
29.REAR 11-20				%	
30.REAR 21 +				%	
34.Farmland SW				%	
35.Farmland MW				%	

Total Acreage 0.26

Influence Codes

1.VACANCY
2.Excess Frtg
3.Topography
4.Size/Shape
5.Access
6.Restriction
7.Access/Topo
8.ENV-OPEN SPACE
9.Fract Share
Acres
36.Farmland HW
37.T G Softwood
38.T G Mixed Woo
39.T G Hardwood
40.Gravel Pit
41.RP/Wetland/Was
42.Leased or MH S
43.Condo Site
44.SITE IMPROVEME
46.Waste
47.Common Land
48.PRIME COMM LOT
49.SECONDARY COMM
50.MARGINAL COMM
51.UTILITY ROW
52.TOWER SITE
53.PASTURE

LISBON

Map Lot U15-006 | Account 778 | Location 28 FERRY ROAD | Card 1 Of 1 | 8-25-2016

Building Style	**1 Conventional**	
1.Conv.	5.Garrison	9.DW
2.Ranch	6.Contemp	10.BERM
3.R Ranch	7.Seasonal	11.COMM &
4.Cape	8.Primitiv	12.
Dwelling Units	**1**	
Other Units	**0**	
Stories	**2 Two Story**	
1.1	4.1.5	7.3.5
2.2	5.1.75	8.
3.3	6.2.5	9.
Exterior Walls	**8 AL/Vinyl**	
1.Clapboar	5.T-111	9.Cem.Boar
2.WD.SH.	6.BR/Stone	10.Log
3.Compos.	7.Novelty	11.Other
4.ASB/ASP	8.AL/Vinyl	12.BLOCK
Roof Surface	**1 Asphalt Shingles**	
1.Asphalt	4.Composit	7.Metal RS
2.Slate	5.Wood	8.
3.Metal LC	6.Other	9.
SF Masonry Trim	**0**	
BUILDING USE	**0**	
OPEN-4-CUSTOM	**0**	
Year Built	**1920**	
Year Remodeled	**0**	
Foundation	**3 Brick &/or Stone**	
1.Concrete	4.Wood	7.DirtFlr
2.C Block	5.Slab	8.
3.Br/Stone	6.Piers	9.
Basement	**4 Full Basement**	
1.1/4 Bmt	4.Full Bmt	7.
2.1/2 Bmt	5.Crawl	8.
3.3/4 Bmt	6.1stFlUnf	9.None
Bsmt Gar # Cars	**0**	
Wet Basement	**1 Dry Basement**	
1.Dry	4.Dirt/Dry	7.
2.Damp	5.Dirt/Dmp	8.
3.Wet	6.Dirt/Wet	9.

SF Bsmt Living	**0**	
Fin Bsmt Grade	**0 0**	
Electrical-Amps	**1**	
Heat Type	**100% 1 Hot Water BB**	
1.HWBB	5.FWA	9.No Heat
2.Radiator	6.GravWA	10.RIN/MON
3.RadFloor	7.Electric	11.
4.Steam	8.Fl/Wall	12.
Cool Type	**0% 9 None**	
1.Central	4.W&C Air	7.
2.Evapor	5.	8.
3.H Pump	6.	9.None
Kitchen Style	**2 Typical**	
1.Good	4.Obsolete	7.
2.Typical	5.	8.
3.Old Type	6.	9.None
Bath(s) Style	**2 Typical Bath(s)**	
1.Good	4.Obsolete	7.
2.Typical	5.	8.
3.Old Type	6.	9.None
# Rooms	**6**	
# Bedrooms	**3**	
# Full Baths	**2**	
# Half Baths	**0**	
# Addn Fixtures	**0**	
# Fireplaces	**0**	

TRIO Software
A Division of Harris Computer Systems

Layout	**1 Typical**	
1.Typical	4.(-) BR	7.
2.Inadeq	5.(-) BRs	8.
3.Poor	6.	9.
Attic	**9 None**	
1.1/4 Fin	4.Full Fin	7.
2.1/2 Fin	5.Fl/Stair	8.
3.3/4 Fin	6.1/2Fl/St	9.None
Insulation	**1 Full**	
1.Full	4.Minimal	7.
2.Heavy	5.Partial	8.
3.Capped	6.	9.None
Unfinished %	**0%**	
Grade & Factor	**3 Average 110%**	
1.E Grade	4.B Grade	7.AA
2.D Grade	5.A Grade	8.AAAA Gra
3.C Grade	6.A+	9.Same
SQFT (Footprint)	**690**	
Condition	**5 Above Average**	
1.Poor	4.Avg	7.V G
2.Fair	5.Avg+	8.Exc
3.Avg-	6.Good	9.Same
Phys. % Good	**0%**	
Funct. % Good	**100%**	
Functional Code	**9 None**	
1.Incomp	4.Small Sl	7.Layout
2.Overbuil	5.CDU	8.Other
3.Delap	6.Style	9.None
Econ. % Good	**100%**	
Economic Code	**None**	
0.None	3.No Power	9.None
1.Location	4.Generate	8.
2.Encroach	5.Misc	9.
Entrance Code	**2 Refused Entry**	
1.Interior	4.Vacant	7.
2.Refusal	5.Estimate	8.
3.Informed	6.	9.
Information Code	**3 Tenant**	
1.Owner	4.Agent	7.
2.Relative	5.Estimate	8.
3.Tenant	6.Other	9.

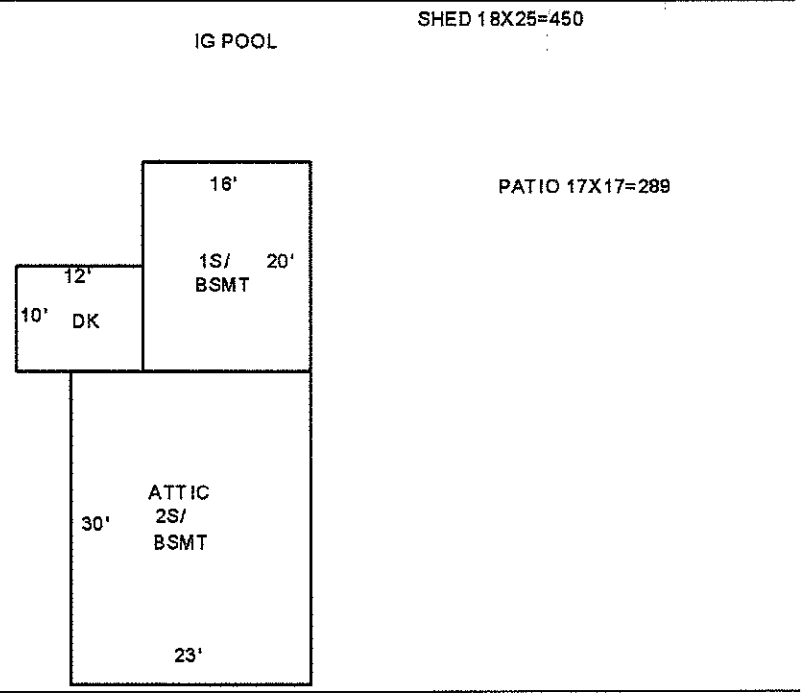

Date Inspected 2-05-2013

Additions, Outbuildings & Improvements

Type	Year	Units	Grade	Cond	Phys.	Funct.	Sound Value
11 1	0	320	0 0	0	0 %	0 %	
68 Wood Deck	2008	120	3 100	4	0 %	100 %	
63 Swimming Pool	0	1	3 100	4	99 %	100 %	
24 Frame Shed	1996	450	3 100	4	0 %	100 %	
62 Patio	1995	289	3 100	4	0 %	100 %	
					%	%	
					%	%	
					%	%	
					%	%	
					%	%	

1.ONE STORY FRAM
2.TWO STORY FRAM
3.THREE STORY FR
4.1 & 1/2 STORY
5.1 & 3/4 STORY
6.2 & 1/2 STORY
21.Open Frame Por
22.Encl Frame Por
23.Frame Garage
24.Frame Shed
25.Frame Bay Wind
26.1SFr Overhang
27.Unfin Basement
28.Unfinished Att
29.Finished Attic

Map Lot U15-007 Account 1288 Location 32 FERRY ROAD Card 1 Of 1 8-25-2016

STEWART PROPERTIES

9 MOE LANE

TOPSHAM ME 04086
B6962P288 B8887P110 B9251P200

Previous Owner
POPADAK, JAMES M.
58 FROST HILL AVENUE

LISBON FALLS ME 04252
Sale Date: 11-02-2015

Previous Owner
COLLINS, DWAYNE N . &
TINA M.
32 FERRY RD
LISBON ME 04250
Sale Date: 4-01-2014

Inspection Witnessed By:

X Date

No./Date	Description	Date Insp.

Notes:
0142*0104

LISBON

Property Data

Neighborhood **39 FERRY RD**

Tree Growth Year **0**

TG MGT PLAN DATE **0**

BLDG PERMIT YEAR **0**

Zone/Land Use **2 LIMITED RESIDENTIAL**

Secondary Zone

Topography **1 Level**

1.Level	4.Below St	7.Steep
2.Rolling	5.Low	8.
3.Above St	6.Wet	9.

Utilities **1 All Public**

1.Public	4.Dr Well	7.WELL & SEP
2.Water	5.Oth Prv Wa	8.HoldingTan
3.Sewer	6.Septic	9.P WTR/SEPT

Street **1 Public Paved**

1.PubPaved	4.PrivGrav	7.No Road
2.PrivPavd	5.R/W	8.No Legal
3.PubGravl	6.Long R/W	9.LandLkd

Interior Inspection **0**

CHANGE YR **0**

Sale Data

Sale Date **11-02-2015**

Price **10,000**

Sale Type **1 Land Only**

1.Land	4.MOHOland	7.
2.L & B	5.MOHOw/o	8.
3.Building	6.	9.Distress

Financing **9 Unknown**

1.Convent	4.Seller	7.
2.FHA/VA	5.Private	8.
3.Assumed	6.Cash	9.Unknown

Validity **3 Distressed Sale**

1.Valid	4.Split	7.Changes
2.Related	5.Partial	8.Other
3.Distress	6.Exempt	9.ABUTTER

Verified **5 Public Record**

1.Buyer	4.Agent	7.Family
2.Seller	5.Pub Rec	8.Other
3.Lender	6.MLS	9.

Assessment Record

Year	Land	Buildings	Exempt	Total
2009	20,830	24,290	7,280	37,840
2010	27,500	32,100	8,000	51,600
2011	27,500	32,100	8,300	51,300
2013	27,500	32,100	8,500	51,100
2015	27,500	0	0	27,500
2016	32,000	47,100	0	79,100

Land Data

Front Foot	Type	Effective Frontage	Effective Depth	Influence Factor	Influence Code
11.Primary Lot				%	
12.Additional I				%	
13.Additional II				%	
14.Additional III				%	
15.Additional IV				%	
				%	
				%	
Square Foot		**Square Feet**			
16.Primary Lot				%	
17.Additional I				%	
18.Additional II				%	
19.Additional III				%	
20.Additional IV				%	
				%	
				%	
Fract. Acre		**Acreage/Sites**			
21.HOMESITE	21	0.34		100 %	0
22.COMMERCIAL SIT				%	
23.INDUSTRIAL SIT				%	
Acres				%	
27.REAR 1-5				%	
28.REAR 6-10				%	
29.REAR 11-20				%	
30.REAR 21 +				%	
34.Farmland SW					
35.Farmland MW					

Total Acreage 0.34

Influence Codes

1.VACANCY
2.Excess Frtg
3.Topography
4.Size/Shape
5.Access
6.Restriction
7.Access/Topo
8.ENV-OPEN SPACE
9.Fract Share
Acres
36.Farmland HW
37.T G Softwood
38.T G Mixed Woo
39.T G Hardwood
40.Gravel Pit
41.RP/Wetland/Was
42.Leased or MH S
43.Condo Site
44.SITE IMPROVEME
46.Waste
47.Common Land
48.PRIME COMM LOT
49.SECONDARY COMM
50.MARGINAL COMM
51.UTILITY ROW
52.TOWER SITE
53.PASTURE

LISBON

Map Lot U15-007 | Account 1288 | Location 32 FERRY ROAD | Card 1 Of 1 | 8-25-2016

Building Style	**1 Conventional**		
1.Conv.	5.Garrison	9.DW	
2.Ranch	6.Contemp	10.BERM	
3.R Ranch	7.Seasonal	11.COMM &	
4.Cape	8.Primitiv	12.	
Dwelling Units	**1**		
Other Units	**0**		
Stories	**4 One & 1/2 Story**		
1.1	4.1.5	7.3.5	
2.2	5.1.75	8.	
3.3	6.2.5	9.	
Exterior Walls	**8 AL/Vinyl**		
1.Clapboar	5.T-111	9.Cem.Boar	
2.WD.SH.	6.BR/Stone	10.Log	
3.Compos.	7.Novelty	11.Other	
4.ASB/ASP	8.AL/Vinyl	12.BLOCK	
Roof Surface	**1 Asphalt Shingles**		
1.Asphalt	4.Composit	7.Metal RS	
2.Slate	5.Wood	8.	
3.Metal LC	6.Other	9.	
SF Masonry Trim	**0**		
BUILDING USE	**0**		
OPEN-4-CUSTOM	**0**		
Year Built	**1900**		
Year Remodeled	**0**		
Foundation	**3 Brick &/or Stone**		
1.Concrete	4.Wood	7.DirtFlr	
2.C Block	5.Slab	8.	
3.Br/Stone	6.Piers	9.	
Basement	**4 Full Basement**		
1.1/4 Bmt	4.Full Bmt	7.	
2.1/2 Bmt	5.Crawl	8.	
3.3/4 Bmt	6.1stFlUnf	9.None	
Bsmt Gar # Cars	**0**		
Wet Basement	**1 Dry Basement**		
1.Dry	4.Dirt/Dry	7.	
2.Damp	5.Dirt/Dmp	8.	
3.Wet	6.Dirt/Wet	9.	

SF Bsmt Living	**0**		
Fin Bsmt Grade	**0 0**		
Electrical-Amps	**1**		
Heat Type	**100%**	**1 Hot Water BB**	
1.HWBB	5.FWA	9.No Heat	
2.Radiator	6.GravWA	10.RIN/MON	
3.RadFloor	7.Electric	11.	
4.Steam	8.Fl/Wall	12.	
Cool Type	**0%**	**9 None**	
1.Central	4.W&C Air	7.	
2.Evapor	5.	8.	
3.H Pump	6.	9.None	
Kitchen Style	**2 Typical**		
1.Good	4.Obsolete	7.	
2.Typical	5.	8.	
3.Old Type	6.	9.None	
Bath(s) Style	**2 Typical Bath(s)**		
1.Good	4.Obsolete	7.	
2.Typical	5.	8.	
3.Old Type	6.	9.None	
# Rooms	**4**		
# Bedrooms	**2**		
# Full Baths	**1**		
# Half Baths	**1**		
# Addn Fixtures	**0**		
# Fireplaces	**0**		

TRIO Software
A Division of Harris Computer Systems

Layout	**1 Typical**		
1.Typical	4.(-) BR	7.	
2.Inadeq	5.(-) BRs	8.	
3.Poor	6.	9.	
Attic	**9 None**		
1.1/4 Fin	4.Full Fin	7.	
2.1/2 Fin	5.Fl/Stair	8.	
3.3/4 Fin	6.1/2Fl/St	9.None	
Insulation	**1 Full**		
1.Full	4.Minimal	7.	
2.Heavy	5.Partial	8.	
3.Capped	6.	9.None	
Unfinished %	**0%**		
Grade & Factor	**2 Fair 100%**		
1.E Grade	4.B Grade	7.AA	
2.D Grade	5.A Grade	8.AAAA Gra	
3.C Grade	6.A+	9.Same	
SQFT (Footprint)	**380**		
Condition	**3 Below Average**		
1.Poor	4.Avg	7.V G	
2.Fair	5.Avg+	8.Exc	
3.Avg-	6.Good	9.Same	
Phys. % Good	**0%**		
Funct. % Good	**100%**		
Functional Code	**9 None**		
1.Incomp	4.Small Si	7.Layout	
2.Overbuil	5.CDU	8.Other	
3.Delap	6.Style	9.None	
Econ. % Good	**100%**		
Economic Code	**None**		
0.None	3.No Power	9.None	
1.Location	4.Generate	8.	
2.Encroach	5.Misc	9.	
Entrance Code	**5 Estimated**		
1.Interior	4.Vacant	7.	
2.Refusal	5.Estimate	8.	
3.Informed	6.	9.	
Information Code	**5 Estimate**		
1.Owner	4.Agent	7.	
2.Relative	5.Estimate	8.	
3.Tenant	6.Other	9.	

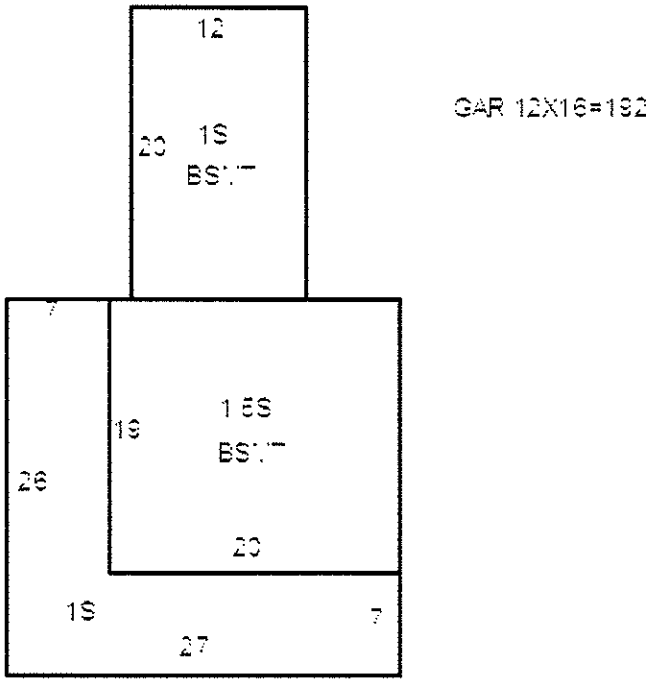

Date Inspected 4-11-2013

Additions, Outbuildings & Improvements

Type	Year	Units	Grade	Cond	Phys.	Funct.	Sound Value
22 Encl Frame Porch	0	322	0 0	0	0 %	0 %	
11 1	0	240	0 0	0	0 %	0 %	
23 Frame Garage	1976	192	2 100	3	0 %	100 %	
					%	%	
					%	%	
					%	%	
					%	%	
					%	%	
					%	%	
					%	%	

1.ONE STORY FRAM
2.TWO STORY FRAM
3.THREE STORY FR
4.1 & 1/2 STORY
5.1 & 3/4 STORY
6.2 & 1/2 STORY
21.Open Frame Por
22.Encl Frame Por
23.Frame Garage
24.Frame Shed
25.Frame Bay Wind
26.1SFr Overhang
27.Unfin Basement
28.Unfinished Att
29.Finished Attic

Map Lot U15-008 Account 5310 Location 34 FERRY ROAD Card 1 Of 1 8-25-2016

RAND, GREGORY & SHAWN

36 MT. VERNON ST

GARDINER ME 04345
B5721P126

Property Data

Neighborhood **39 FERRY RD**

Tree Growth Year **0**

TG MGT PLAN DATE **0**

BLDG PERMIT YEAR **0**

Zone/Land Use **2 LIMITED RESIDENTIAL**

Secondary Zone

Topography **1 Level**

1.Level 4.Below St 7.Steep
2.Rolling 5.Low 8.
3.Above St 6.Wet 9.

Utilities **1 All Public**

1.Public 4.Dr Well 7.WELL & SEP
2.Water 5.Oth Prv Wa 8.HoldingTan
3.Sewer 6.Septic 9.P WTR/SEPT

Street **1 Public Paved**

1.PubPaved 4.PrivGrav 7.No Road
2.PrivPavd 5.R/W 8.No Legal
3.PubGravl 6.Long R/W 9.LandLkd

Interior Inspection **0**

CHANGE YR **0**

Sale Data

Sale Date

Price

Sale Type

1.Land 4.MOHOland 7.
2.L & B 5.MOHOw/o 8.
3.Building 6. 9.Distress

Financing

1.Convent 4.Seller 7.
2.FHA/VA 5.Private 8.
3.Assumed 6.Cash 9.Unknown

Validity

1.Valid 4.Split 7.Changes
2.Related 5.Partial 8.Other
3.Distress 6.Exempt 9.ABUTTER

Verified

1.Buyer 4.Agent 7.Family
2.Seller 5.Pub Rec 8.Other
3.Lender 6.MLS 9.

Assessment Record

Year	Land	Buildings	Exempt	Total
2009	21,570	42,330	0	63,900
2010	28,500	55,900	0	84,400
2011	28,500	55,900	0	84,400
2013	28,500	55,900	0	84,400
2015	28,500	55,900	0	84,400
2016	33,100	70,600	0	103,700

Land Data

Front Foot

11.Primary Lot
12.Additional I
13.Additional II
14.Additional III
15.Additional IV

Square Foot

16.Primary Lot
17.Additional I
18.Additional II
19.Additional III
20.Additional IV

Fract. Acre

21.HOMESITE
22.COMMERCIAL SIT
23.INDUSTRIAL SIT
Acres
27.REAR 1-5
28.REAR 6-10
29.REAR 11-20
30.REAR 21 +
34.Farmland SW
35.Farmland MW

Type	Effective Frontage	Effective Depth	Influence Factor	Influence Code
			%	
			%	
			%	
			%	
			%	
			%	
Square Feet				
			%	
			%	
			%	
			%	
			%	
			%	
Acreage/Sites				
21		4.00	80 %	4
27		0.50	100 %	0
			%	
			%	
			%	
			%	
			%	

Total Acreage 4.50

Influence Codes

1.VACANCY
2.Excess Frtg
3.Topography
4.Size/Shape
5.Access
6.Restriction
7.Access/Topo
8.ENV-OPEN SPACE
9.Fract Share
Acres
36.Farmland HW
37.T G Softwood
38.T G Mixed Woo
39.T G Hardwood
40.Gravel Pit
41.RP/Wetland/Was
42.Leased or MH S
43.Condo Site
44.SITE IMPROVEME
46.Waste
47.Common Land
48.PRIME COMM LOT
49.SECONDARY COMM
50.MARGINAL COMM
51.UTILITY ROW
52.TOWER SITE
53.PASTURE

Inspection Witnessed By:

X Date

No./Date	Description	Date Insp.

Notes:

LISBON

LISBON

Map Lot U15-008 | Account 5310 | Location 34 FERRY ROAD | Card 1 Of 1 | 8-25-2016

Building Style	**1 Conventional**		
1.Conv.	5.Garrison	9.DW	
2.Ranch	6.Contemp	10.BERM	
3.R Ranch	7.Seasonal	11.COMM &	
4.Cape	8.Primitiv	12.	
Dwelling Units	**1**		
Other Units	**0**		
Stories	**5 One & 3/4 Story**		
1.1	4.1.5	7.3.5	
2.2	5.1.75	8.	
3.3	6.2.5	9.	
Exterior Walls	**8 AL/Vinyl**		
1.Clapboar	5.T-111	9.Cem.Boar	
2.WD.SH.	6.BR/Stone	10.Log	
3.Compos.	7.Novelty	11.Other	
4.ASB/ASP	8.AL/Vinyl	12.BLOCK	
Roof Surface	**1 Asphalt Shingles**		
1.Asphalt	4.Composit	7.Metal RS	
2.Slate	5.Wood	8.	
3.Metal LC	6.Other	9.	
SF Masonry Trim	**0**		
BUILDING USE	**0**		
OPEN-4-CUSTOM	**0**		
Year Built	**1900**		
Year Remodeled	**0**		
Foundation	**3 Brick &/or Stone**		
1.Concrete	4.Wood	7.DirtFlr	
2.C Block	5.Slab	8.	
3.Br/Stone	6.Piers	9.	
Basement	**4 Full Basement**		
1.1/4 Bmt	4.Full Bmt	7.	
2.1/2 Bmt	5.Crawl	8.	
3.3/4 Bmt	6.1stFlUnf	9.None	
Bsmt Gar # Cars	**0**		
Wet Basement	**1 Dry Basement**		
1.Dry	4.Dirt/Dry	7.	
2.Damp	5.Dirt/Dmp	8.	
3.Wet	6.Dirt/Wet	9.	

SF Bsmt Living	**0**		
Fin Bsmt Grade	**0 0**		
Electrical-Amps	**1**		
Heat Type	**100%**	**1 Hot Water BB**	
1.HWBB	5.FWA	9.No Heat	
2.Radiator	6.GravWA	10.RIN/MON	
3.RadFloor	7.Electric	11.	
4.Steam	8.Fl/Wall	12.	
Cool Type	**0%**	**9 None**	
1.Central	4.W&C Air	7.	
2.Evapor	5.	8.	
3.H Pump	6.	9.None	
Kitchen Style	**2 Typical**		
1.Good	4.Obsolete	7.	
2.Typical	5.	8.	
3.Old Type	6.	9.None	
Bath(s) Style	**2 Typical Bath(s)**		
1.Good	4.Obsolete	7.	
2.Typical	5.	8.	
3.Old Type	6.	9.None	
# Rooms	**6**		
# Bedrooms	**3**		
# Full Baths	**2**		
# Half Baths	**0**		
# Addn Fixtures	**0**		
# Fireplaces	**0**		

TRIO Software
A Division of Harris Computer Systems

Layout	**1 Typical**		
1.Typical	4.(-) BR	7.	
2.Inadeq	5.(-) BRs	8.	
3.Poor	6.	9.	
Attic	**9 None**		
1.1/4 Fin	4.Full Fin	7.	
2.1/2 Fin	5.Fl/Stair	8.	
3.3/4 Fin	6.1/2Fl/St	9.None	
Insulation	**1 Full**		
1.Full	4.Minimal	7.	
2.Heavy	5.Partial	8.	
3.Capped	6.	9.None	
Unfinished %	**0%**		
Grade & Factor	**3 Average 100%**		
1.E Grade	4.B Grade	7.AA	
2.D Grade	5.A Grade	8.AAAA Gra	
3.C Grade	6.A+	9.Same	
SQFT (Footprint)	**644**		
Condition	**3 Below Average**		
1.Poor	4.Avg	7.V G	
2.Fair	5.Avg+	8.Exc	
3.Avg-	6.Good	9.Same	
Phys. % Good	**0%**		
Funct. % Good	**100%**		
Functional Code	**9 None**		
1.Incomp	4.Small Si	7.Layout	
2.Overbuil	5.CDU	8.Other	
3.Delap	6.Style	9.None	
Econ. % Good	**100%**		
Economic Code	**None**		
0.None	3.No Power	9.None	
1.Location	4.Generate	8.	
2.Encroach	5.Misc	9.	
Entrance Code	**5 Estimated**		
1.Interior	4.Vacant	7.	
2.Refusal	5.Estimate	8.	
3.Informed	6.	9.	
Information Code	**5 Estimate**		
1.Owner	4.Agent	7.	
2.Relative	5.Estimate	8.	
3.Tenant	6.Other	9.	

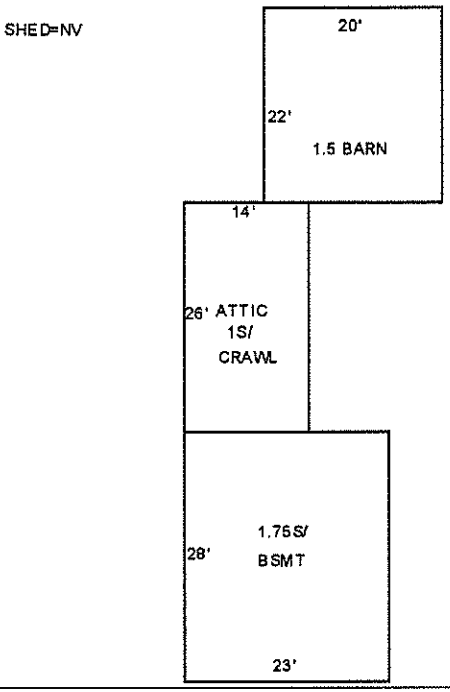

Date Inspected 2-05-2013

Additions, Outbuildings & Improvements

Type	Year	Units	Grade	Cond	Phys.	Funct.	Sound Value
1 ONE STORY	0	364	0 0	0	0 %	0 %	
157 1.50 ST	0	440	0 0	0	0 %	50 %	
28 Unfinished Attic	0	364	0 0	0	0 %	0 %	
					%	%	
					%	%	
					%	%	
					%	%	
					%	%	
					%	%	
					%	%	

1.ONE STORY FRAM
2.TWO STORY FRAM
3.THREE STORY FR
4.1 & 1/2 STORY
5.1 & 3/4 STORY
6.2 & 1/2 STORY
21.Open Frame Por
22.Encl Frame Por
23.Frame Garage
24.Frame Shed
25.Frame Bay Wind
26.1SFr Overhang
27.Unfin Basement
28.Unfinished Att
29.Finished Attic

Map Lot U15-009 Account 6525 Location 36 FERRY ROAD Card 1 Of 1 8-25-2016

VYE, GWENDOLYN G.

P.O. BOX 629

GREENE ME 04236
B905P41

Property Data

Neighborhood **39 FERRY RD**

Tree Growth Year **0**

TG MGT PLAN DATE **0**

BLDG PERMIT YEAR **0**

Zone/Land Use **2 LIMITED RESIDENTIAL**

Secondary Zone

Topography **1 Level**

1.Level	4.Below St	7.Steep
2.Rolling	5.Low	8.
3.Above St	6.Wet	9.

Utilities **1 All Public**

1.Public	4.Dr Well	7.WELL & SEP
2.Water	5.Oth Prv Wa	8.HoldingTan
3.Sewer	6.Septic	9.P WTR/SEPT

Street **1 Public Paved**

1.PubPaved	4.PrivGrav	7.No Road
2.PrivPavd	5.R/W	8.No Legal
3.PubGravl	6.Long R/W	9.LandLkd

Interior Inspection **0**

CHANGE YR **0**

Sale Data

Sale Date

Price

Sale Type

1.Land	4.MOHOland	7.
2.L & B	5.MOHOw/o	8.
3.Building	6.	9.Distress

Financing

1.Convent	4.Seller	7.
2.FHA/VA	5.Private	8.
3.Assumed	6.Cash	9.Unknown

Validity

1.Valid	4.Split	7.Changes
2.Related	5.Partial	8.Other
3.Distress	6.Exempt	9.ABUTTER

Verified

1.Buyer	4.Agent	7.Family
2.Seller	5.Pub Rec	8.Other
3.Lender	6.MLS	9.

Assessment Record

Year	Land	Buildings	Exempt	Total
2009	20,770	38,800	7,280	52,290
2010	27,400	51,200	8,000	70,600
2011	27,400	51,200	8,300	70,300
2013	27,400	51,200	8,500	70,100
2015	27,400	51,200	8,700	69,900
2016	32,000	70,100	15,000	87,100

Land Data

Front Foot	Type	Effective Frontage	Effective Depth	Influence Factor	Influence Code
11.Primary Lot				%	
12.Additional I				%	
13.Additional II				%	
14.Additional III				%	
15.Additional IV				%	
				%	
				%	
Square Foot		**Square Feet**			
16.Primary Lot				%	
17.Additional I				%	
18.Additional II				%	
19.Additional III				%	
20.Additional IV				%	
				%	
				%	
				%	
Fract. Acre		**Acreage/Sites**			
21.HOMESITE	21	0.34		100 %	0
22.COMMERCIAL SIT				%	
23.INDUSTRIAL SIT				%	
Acres				%	
27.REAR 1-5				%	
28.REAR 6-10				%	
29.REAR 11-20				%	
30.REAR 21 +				%	
34.Farmland SW					
35.Farmland MW					

Total Acreage 0.34

Influence Codes

1.VACANCY
2.Excess Frtg
3.Topography
4.Size/Shape
5.Access
6.Restriction
7.Access/Topo
8.ENV-OPEN SPACE
9.Fract Share
Acres
36.Farmland HW
37.T G Softwood
38.T G Mixed Woo
39.T G Hardwood
40.Gravel Pit
41.RP/Wetland/Was
42.Leased or MH S
43.Condo Site
44.SITE IMPROVEME
46.Waste
47.Common Land
48.PRIME COMM LOT
49.SECONDARY COMM
50.MARGINAL COMM
51.UTILITY ROW
52.TOWER SITE
53.PASTURE

Inspection Witnessed By:

X Date

No./Date	Description	Date Insp.

Notes:
0073*0201

LISBON

LISBON

Map Lot U15-009 | Account 6525 | Location 36 FERRY ROAD | Card 1 Of 1 | 8-25-2016

Building Style	**1 Conventional**	
1.Conv.	5.Garrison	9.DW
2.Ranch	6.Contemp	10.BERM
3.R Ranch	7.Seasonal	11.COMM &
4.Cape	8.Primitiv	12.
Dwelling Units	**1**	
Other Units	**0**	
Stories	**5 One & 3/4 Story**	
1.1	4.1.5	7.3.5
2.2	5.1.75	8.
3.3	6.2.5	9.
Exterior Walls	**8 AL/Vinyl**	
1.Clapboar	5.T-111	9.Cem.Boar
2.WD.SH.	6.BR/Stone	10.Log
3.Compos.	7.Novelty	11.Other
4.ASB/ASP	8.AL/Vinyl	12.BLOCK
Roof Surface	**1 Asphalt Shingles**	
1.Asphalt	4.Composit	7.Metal RS
2.Slate	5.Wood	8.
3.Metal LC	6.Other	9.
SF Masonry Trim	**0**	
BUILDING USE	**0**	
OPEN-4-CUSTOM	**0**	
Year Built	**1900**	
Year Remodeled	**0**	
Foundation	**3 Brick &/or Stone**	
1.Concrete	4.Wood	7.DirtFlr
2.C Block	5.Slab	8.
3.Br/Stone	6.Piers	9.
Basement	**4 Full Basement**	
1.1/4 Bmt	4.Full Bmt	7.
2.1/2 Bmt	5.Crawl	8.
3.3/4 Bmt	6.1stFlUnf	9.None
Bsmt Gar # Cars	**0**	
Wet Basement	**1 Dry Basement**	
1.Dry	4.Dirt/Dry	7.
2.Damp	5.Dirt/Dmp	8.
3.Wet	6.Dirt/Wet	9.

SF Bsmt Living	**0**	
Fin Bsmt Grade	**0 0**	
Electrical-Amps	**1**	
Heat Type	**100%**	**1 Hot Water BB**
1.HWBB	5.FWA	9.No Heat
2.Radiator	6.GravWA	10.RIN/MON
3.RadFloor	7.Electric	11.
4.Steam	8.Fl/Wall	12.
Cool Type	**0%**	**9 None**
1.Central	4.W&C Air	7.
2.Evapor	5.	8.
3.H Pump	6.	9.None
Kitchen Style	**2 Typical**	
1.Good	4.Obsolete	7.
2.Typical	5.	8.
3.Old Type	6.	9.None
Bath(s) Style	**2 Typical Bath(s)**	
1.Good	4.Obsolete	7.
2.Typical	5.	8.
3.Old Type	6.	9.None
# Rooms	**5**	
# Bedrooms	**3**	
# Full Baths	**1**	
# Half Baths	**1**	
# Addn Fixtures	**0**	
# Fireplaces	**0**	

TRIO Software
A Division of Harris Computer Systems

Layout	**1 Typical**	
1.Typical	4.(-) BR	7.
2.Inadeq	5.(-) BRs	8.
3.Poor	6.	9.
Attic	**9 None**	
1.1/4 Fin	4.Full Fin	7.
2.1/2 Fin	5.Fl/Stair	8.
3.3/4 Fin	6.1/2Fl/St	9.None
Insulation	**1 Full**	
1.Full	4.Minimal	7.
2.Heavy	5.Partial	8.
3.Capped	6.	9.None
Unfinished %	**0%**	
Grade & Factor	**3 Average 100%**	
1.E Grade	4.B Grade	7.AA
2.D Grade	5.A Grade	8.AAAA Gra
3.C Grade	6.A+	9.Same
SQFT (Footprint)	**644**	
Condition	**3 Below Average**	
1.Poor	4.Avg	7.V G
2.Fair	5.Avg+	8.Exc
3.Avg-	6.Good	9.Same
Phys. % Good	**0%**	
Funct. % Good	**100%**	
Functional Code	**9 None**	
1.Incomp	4.Small Si	7.Layout
2.Overbuil	5.CDU	8.Other
3.Delap	6.Style	9.None
Econ. % Good	**100%**	
Economic Code	**None**	
0.None	3.No Power	9.None
1.Location	4.Generate	8.
2.Encroach	5.Misc	9.
Entrance Code	**5 Estimated**	
1.Interior	4.Vacant	7.
2.Refusal	5.Estimate	8.
3.Informed	6.	9.
Information Code	**5 Estimate**	
1.Owner	4.Agent	7.
2.Relative	5.Estimate	8.
3.Tenant	6.Other	9.

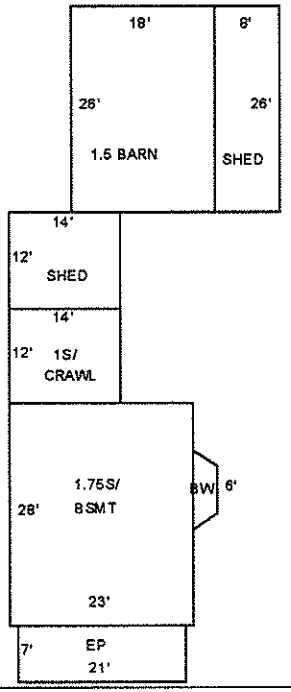

Date Inspected 4-11-2013

Additions, Outbuildings & Improvements

Type	Year	Units	Grade	Cond	Phys.	Funct.	Sound Value
22 Encl Frame Porch	0	147	0 0	0	0 %	0 %	
25 Frame Bay	0	24	0 0	0	0 %	0 %	
1 ONE STORY	0	168	0 0	0	0 %	0 %	
24 Frame Shed	0	168	0 0	0	0 %	0 %	
157 1.50 ST	0	468	0 0	2	0 %	50 %	
24 Frame Shed	0	208	0 0	0	0 %	0 %	
					%	%	
					%	%	
					%	%	
					%	%	

1.ONE STORY FRAM
2.TWO STORY FRAM
3.THREE STORY FR
4.1 & 1/2 STORY
5.1 & 3/4 STORY
6.2 & 1/2 STORY
21.Open Frame Por
22.Encl Frame Por
23.Frame Garage
24.Frame Shed
25.Frame Bay Wind
26.1SFr Overhang
27.Unfin Basement
28.Unfinished Att
29.Finished Attic

Map Lot U15-010 Account 1963 Location 38 FERRY ROAD Card 1 Of 1 8-25-2016

DWINAL, DANIEL DWIGHT

38 FERRY RD

LISBON ME 04250
B4466P119

Property Data

Neighborhood **39 FERRY RD**

Tree Growth Year **0**

TG MGT PLAN DATE **0**

BLDG PERMIT YEAR **0**

Zone/Land Use **2 LIMITED RESIDENTIAL**

Secondary Zone

Topography **1 Level**

1.Level	4.Below St	7.Steep
2.Rolling	5.Low	8.
3.Above St	6.Wet	9.

Utilities **1 All Public**

1.Public	4.Dr Well	7.WELL & SEP
2.Water	5.Oth Prv Wa	8.HoldingTan
3.Sewer	6.Septic	9.P WTR/SEPT

Street **1 Public Paved**

1.PubPaved	4.PrivGrav	7.No Road
2.PrivPavd	5.R/W	8.No Legal
3.PubGravl	6.Long R/W	9.LandLkd

Interior Inspection **0**

CHANGE YR **0**

Sale Data

Sale Date

Price

Sale Type

1.Land	4.MOHOland	7.
2.L & B	5.MOHOw/o	8.
3.Building	6.	9.Distress

Financing

1.Convent	4.Seller	7.
2.FHA/VA	5.Private	8.
3.Assumed	6.Cash	9.Unknown

Validity

1.Valid	4.Split	7.Changes
2.Related	5.Partial	8.Other
3.Distress	6.Exempt	9.ABUTTER

Verified

1.Buyer	4.Agent	7.Family
2.Seller	5.Pub Rec	8.Other
3.Lender	6.MLS	9.

Assessment Record

Year	Land	Buildings	Exempt	Total
2009	22,720	54,480	7,280	69,920
2010	30,000	71,900	8,000	93,900
2011	30,000	71,900	8,300	93,600
2013	30,000	71,900	8,500	93,400
2015	30,000	71,900	8,700	93,200
2016	32,900	109,800	15,000	127,700

Land Data

	Type	Effective Frontage	Effective Depth	Influence Factor	Influence Code
Front Foot					
11.Primary Lot				%	
12.Additional I				%	
13.Additional II				%	
14.Additional III				%	
15.Additional IV				%	
				%	
				%	
Square Foot		**Square Feet**			
16.Primary Lot				%	
17.Additional I				%	
18.Additional II				%	
19.Additional III				%	
20.Additional IV				%	
				%	
				%	
Fract. Acre		**Acreage/Sites**			
21.HOMESITE	21	0.45		100 %	0
22.COMMERCIAL SIT				%	
23.INDUSTRIAL SIT				%	
Acres				%	
27.REAR 1-5				%	
28.REAR 6-10				%	
29.REAR 11-20				%	
30.REAR 21 +				%	
34.Farmland SW					
35.Farmland MW					

Total Acreage 0.45

Influence Codes

1.VACANCY
2.Excess Frtg
3.Topography
4.Size/Shape
5.Access
6.Restriction
7.Access/Topo
8.ENV-OPEN SPACE
9.Fract Share
Acres
36.Farmland HW
37.T G Softwood
38.T G Mixed Woo
39.T G Hardwood
40.Gravel Pit
41.RP/Wetland/Was
42.Leased or MH S
43.Condo Site
44.SITE IMPROVEME
46.Waste
47.Common Land
48.PRIME COMM LOT
49.SECONDARY COMM
50.MARGINAL COMM
51.UTILITY ROW
52.TOWER SITE
53.PASTURE

Inspection Witnessed By:

X Date

No./Date	Description	Date Insp.

Notes:
0095*0205

LISBON

LISBON

Map Lot U15-010 | Account 1963 | Location 38 FERRY ROAD | Card 1 Of 1 | 8-25-2016

Building Style	1 Conventional	
1.Conv.	5.Garrison	9.DW
2.Ranch	6.Contemp	10.BERM
3.R Ranch	7.Seasonal	11.COMM &
4.Cape	8.Primitiv	12.
Dwelling Units	1	
Other Units	0	
Stories	5 One & 3/4 Story	
1.1	4.1.5	7.3.5
2.2	5.1.75	8.
3.3	6.2.5	9.
Exterior Walls	1 Clapboard	
1.Clapboar	5.T-111	9.Cem.Boar
2.WD.SH.	6.BR/Stone	10.Log
3.Compos.	7.Novelty	11.Other
4.ASB/ASP	8.AL/Vinyl	12.BLOCK
Roof Surface	1 Asphalt Shingles	
1.Asphalt	4.Composit	7.Metal RS
2.Slate	5.Wood	8.
3.Metal LC	6.Other	9.
SF Masonry Trim	0	
BUILDING USE	0	
OPEN-4-CUSTOM	0	
Year Built	1900	
Year Remodeled	0	
Foundation	3 Brick &/or Stone	
1.Concrete	4.Wood	7.DirtFlr
2.C Block	5.Slab	8.
3.Br/Stone	6.Piers	9.
Basement	4 Full Basement	
1.1/4 Bmt	4.Full Bmt	7.
2.1/2 Bmt	5.Crawl	8.
3.3/4 Bmt	6.1stFlUnf	9.None
Bsmt Gar # Cars	0	
Wet Basement	1 Dry Basement	
1.Dry	4.Dirt/Dry	7.
2.Damp	5.Dirt/Dmp	8.
3.Wet	6.Dirt/Wet	9.

SF Bsmt Living	0	
Fin Bsmt Grade	0 0	
Electrical-Amps	1	
Heat Type	100%	1 Hot Water BB
1.HWBB	5.FWA	9.No Heat
2.Radiator	6.GravWA	10.RIN/MON
3.RadFloor	7.Electric	11.
4.Steam	8.Fl/Wall	12.
Cool Type	0%	9 None
1.Central	4.W&C Air	7.
2.Evapor	5.	8.
3.H Pump	6.	9.None
Kitchen Style	2 Typical	
1.Good	4.Obsolete	7.
2.Typical	5.	8.
3.Old Type	6.	9.None
Bath(s) Style	2 Typical Bath(s)	
1.Good	4.Obsolete	7.
2.Typical	5.	8.
3.Old Type	6.	9.None
# Rooms	6	
# Bedrooms	3	
# Full Baths	1	
# Half Baths	1	
# Addn Fixtures	0	
# Fireplaces	1	

TRIO Software
A Division of Harris Computer Systems

Layout	1 Typical	
1.Typical	4.(-) BR	7.
2.Inadeq	5.(-) BRs	8.
3.Poor	6.	9.
Attic	9 None	
1.1/4 Fin	4.Full Fin	7.
2.1/2 Fin	5.Fl/Stair	8.
3.3/4 Fin	6.1/2Fl/St	9.None
Insulation	1 Full	
1.Full	4.Minimal	7.
2.Heavy	5.Partial	8.
3.Capped	6.	9.None
Unfinished %	0%	
Grade & Factor	3 Average 100%	
1.E Grade	4.B Grade	7.AA
2.D Grade	5.A Grade	8.AAAA Gra
3.C Grade	6.A+	9.Same
SQFT (Footprint)	552	
Condition	5 Above Average	
1.Poor	4.Avg	7.V G
2.Fair	5.Avg+	8.Exc
3.Avg-	6.Good	9.Same
Phys. % Good	0%	
Funct. % Good	100%	
Functional Code	9 None	
1.Incomp	4.Small Sl	7.Layout
2.Overbuil	5.CDU	8.Other
3.Delap	6.Style	9.None
Econ. % Good	100%	
Economic Code	None	
0.None	3.No Power	9.None
1.Location	4.Generate	8.
2.Encroach	5.Misc	9.
Entrance Code	5 Estimated	
1.Interior	4.Vacant	7.
2.Refusal	5.Estimate	8.
3.Informed	6.	9.
Information Code	5 Estimate	
1.Owner	4.Agent	7.
2.Relative	5.Estimate	8.
3.Tenant	6.Other	9.

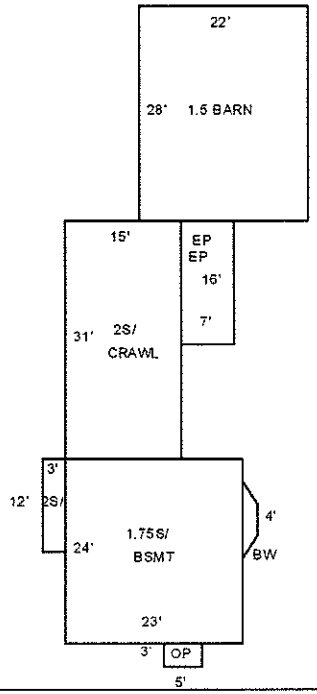

Date Inspected 2-14-2013

Additions, Outbuildings & Improvements

Type	Year	Units	Grade	Cond	Phys.	Funct.	Sound Value
21 Open Frame	0	15	0 0	0	0 %	0 %	
25 Frame Bay	0	14	0 0	0	0 %	0 %	
2 TWO STORY	0	465	0 0	0	0 %	0 %	
42 2S Encl Fr Porch	0	112	0 0	0	0 %	0 %	
157 1.50 ST	0	616	0 0	0	0 %	50 %	
2 TWO STORY	0	36	0 0	0	0 %	0 %	
					%	%	
					%	%	
					%	%	
					%	%	

1.ONE STORY FRAM
2.TWO STORY FRAM
3.THREE STORY FR
4.1 & 1/2 STORY
5.1 & 3/4 STORY
6.2 & 1/2 STORY
21.Open Frame Por
22.Encl Frame Por
23.Frame Garage
24.Frame Shed
25.Frame Bay Wind
26.1SFr Overhang
27.Unfin Basement
28.Unfinished Att
29.Finished Attic

Map Lot U15-010-A | Account 2959 | Location 6 FREDERICK STRE | Card 1 Of 1 | 8-25-2016

CAMPBELL, HOLLY L.

6 FREDERICK STREET

LISBON ME 04250
B4359P157 B9068P255

Previous Owner
STEWART PROPERTY SOLUTIONS, INC.
61 FERRY ROAD

LISBON ME 04250
Sale Date: 1-14-2015

Previous Owner
FEDERAL NATIONAL MORTGAGE ASSOC.
14221 DALLAS PARKWAY
SUITE 1000
DALLAS TX 75254
Sale Date: 8-28-2014

Previous Owner
HINKLEY, ADAM J.
P.O. BOX 2941

KODIAK AK 99615 2941
Sale Date: 6-12-2014

Inspection Witnessed By:

X Date

No./Date	Description	Date Insp.

Notes:
0143*0159

LISBON

Property Data

Neighborhood **39 FERRY RD**

Tree Growth Year **0**

TG MGT PLAN DATE **0**

BLDG PERMIT YEAR **0**

Zone/Land Use **2 LIMITED RESIDENTIAL**

Secondary Zone

Topography **1 Level**

1.Level	4.Below St	7.Steep
2.Rolling	5.Low	8.
3.Above St	6.Wet	9.

Utilities **1 All Public**

1.Public	4.Dr Well	7.WELL & SEP
2.Water	5.Oth Prv Wa	8.HoldingTan
3.Sewer	6.Septic	9.P WTR/SEPT

Street **1 Public Paved**

1.PubPaved	4.PrivGrav	7.No Road
2.PrivPavd	5.R/W	8.No Legal
3.PubGravl	6.Long R/W	9.LandLkd

Interior Inspection **0**

CHANGE YR **0**

Sale Data

Sale Date **1-14-2015**

Price **145,000**

Sale Type **2 Land & Buildings**

1.Land	4.MOHOland	7.
2.L & B	5.MOHOw/o	8.
3.Building	6.	9.Distress

Financing **9 Unknown**

1.Convent	4.Seller	7.
2.FHA/VA	5.Private	8.
3.Assumed	6.Cash	9.Unknown

Validity **1 Arms Length Sale**

1.Valid	4.Split	7.Changes
2.Related	5.Partial	8.Other
3.Distress	6.Exempt	9.ABUTTER

Verified **5 Public Record**

1.Buyer	4.Agent	7.Family
2.Seller	5.Pub Rec	8.Other
3.Lender	6.MLS	9.

Assessment Record

Year	Land	Buildings	Exempt	Total
2009	23,630	63,190	0	86,820
2010	31,200	83,400	0	114,600
2011	31,200	83,400	0	114,600
2013	31,200	83,400	0	114,600
2015	31,200	83,400	0	114,600
2016	33,400	96,900	0	130,300

Land Data

Front Foot	Type	Effective Frontage	Effective Depth	Influence Factor	Influence Code
11.Primary Lot				%	
12.Additional I				%	
13.Additional II				%	
14.Additional III				%	
15.Additional IV				%	
				%	
				%	
Square Foot		**Square Feet**			
16.Primary Lot				%	
17.Additional I				%	
18.Additional II				%	
19.Additional III				%	
20.Additional IV				%	
				%	
				%	
Fract. Acre		**Acreage/Sites**			
21.HOMESITE	21	0.52		100 %	0
22.COMMERCIAL SIT				%	
23.INDUSTRIAL SIT				%	
Acres				%	
27.REAR 1-5				%	
28.REAR 6-10				%	
29.REAR 11-20				%	
30.REAR 21 +				%	
34.Farmland SW					
35.Farmland MW					

Total Acreage 0.52

Influence Codes

1.VACANCY
2.Excess Frtg
3.Topography
4.Size/Shape
5.Access
6.Restriction
7.Access/Topo
8.ENV-OPEN SPACE
9.Fract Share
Acres
36.Farmland HW
37.T G Softwood
38.T G Mixed Woo
39.T G Hardwood
40.Gravel Pit
41.RP/Wetland/Was
42.Leased or MH S
43.Condo Site
44.SITE IMPROVEME
46.Waste
47.Common Land
48.PRIME COMM LOT
49.SECONDARY COMM
50.MARGINAL COMM
51.UTILITY ROW
52.TOWER SITE
53.PASTURE

LISBON

Map Lot U15-010-A | Account 2959 | Location 6 FREDERICK STRE | Card 1 Of 1 | 8-25-2016

Building Style	**2 Ranch**		
1.Conv.	5.Garrison	9.DW	
2.Ranch	6.Contemp	10.BERM	
3.R Ranch	7.Seasonal	11.COMM &	
4.Cape	8.Primitiv	12.	
Dwelling Units	**1**		
Other Units	**0**		
Stories	**1 One Story**		
1.1	4.1.5	7.3.5	
2.2	5.1.75	8.	
3.3	6.2.5	9.	
Exterior Walls	**8 AL/Vinyl**		
1.Clapboar	5.T-111	9.Cem.Boar	
2.WD.SH.	6.BR/Stone	10.Log	
3.Compos.	7.Novelty	11.Other	
4.ASB/ASP	8.AL/Vinyl	12.BLOCK	
Roof Surface	**1 Asphalt Shingles**		
1.Asphalt	4.Composit	7.Metal RS	
2.Slate	5.Wood	8.	
3.Metal LC	6.Other	9.	
SF Masonry Trim	**0**		
BUILDING USE	**0**		
OPEN-4-CUSTOM	**0**		
Year Built	**1978**		
Year Remodeled	**0**		
Foundation	**1 Concrete**		
1.Concrete	4.Wood	7.DirtFlr	
2.C Block	5.Slab	8.	
3.Br/Stone	6.Piers	9.	
Basement	**4 Full Basement**		
1.1/4 Bmt	4.Full Bmt	7.	
2.1/2 Bmt	5.Crawl	8.	
3.3/4 Bmt	6.1stFlUnf	9.None	
Bsmt Gar # Cars	**1**		
Wet Basement	**1 Dry Basement**		
1.Dry	4.Dirt/Dry	7.	
2.Damp	5.Dirt/Dmp	8.	
3.Wet	6.Dirt/Wet	9.	

SF Bsmt Living	**500**		
Fin Bsmt Grade	**3 100**		
Electrical-Amps	**0**		
Heat Type	**100%**	**1 Hot Water BB**	
1.HWBB	5.FWA	9.No Heat	
2.Radiator	6.GravWA	10.RIN/MON	
3.RadFloor	7.Electric	11.	
4.Steam	8.Fl/Wall	12.	
Cool Type	**0%**	**9 None**	
1.Central	4.W&C Air	7.	
2.Evapor	5.	8.	
3.H Pump	6.	9.None	
Kitchen Style	**2 Typical**		
1.Good	4.Obsolete	7.	
2.Typical	5.	8.	
3.Old Type	6.	9.None	
Bath(s) Style	**2 Typical Bath(s)**		
1.Good	4.Obsolete	7.	
2.Typical	5.	8.	
3.Old Type	6.	9.None	
# Rooms	**5**		
# Bedrooms	**3**		
# Full Baths	**1**		
# Half Baths	**1**		
# Addn Fixtures	**0**		
# Fireplaces	**0**		

TRIO Software
A Division of Harris Computer Systems

Layout	**1 Typical**		
1.Typical	4.(-) BR	7.	
2.Inadeq	5.(-) BRs	8.	
3.Poor	6.	9.	
Attic	**9 None**		
1.1/4 Fin	4.Full Fin	7.	
2.1/2 Fin	5.Fl/Stair	8.	
3.3/4 Fin	6.1/2Fl/St	9.None	
Insulation	**1 Full**		
1.Full	4.Minimal	7.	
2.Heavy	5.Partial	8.	
3.Capped	6.	9.None	
Unfinished %	**0%**		
Grade & Factor	**3 Average 100%**		
1.E Grade	4.B Grade	7.AA	
2.D Grade	5.A Grade	8.AAAA Gra	
3.C Grade	6.A+	9.Same	
SQFT (Footprint)	**1008**		
Condition	**6 Good**		
1.Poor	4.Avg	7.V G	
2.Fair	5.Avg+	8.Exc	
3.Avg-	6.Good	9.Same	
Phys. % Good	**0%**		
Funct. % Good	**100%**		
Functional Code	**9 None**		
1.Incomp	4.Small Sl	7.Layout	
2.Overbuil	5.CDU	8.Other	
3.Delap	6.Style	9.None	
Econ. % Good	**100%**		
Economic Code	**None**		
0.None	3.No Power	9.None	
1.Location	4.Generate	8.	
2.Encroach	5.Misc	9.	
Entrance Code	**5 Estimated**		
1.Interior	4.Vacant	7.	
2.Refusal	5.Estimate	8.	
3.Informed	6.	9.	
Information Code	**5 Estimate**		
1.Owner	4.Agent	7.	
2.Relative	5.Estimate	8.	
3.Tenant	6.Other	9.	

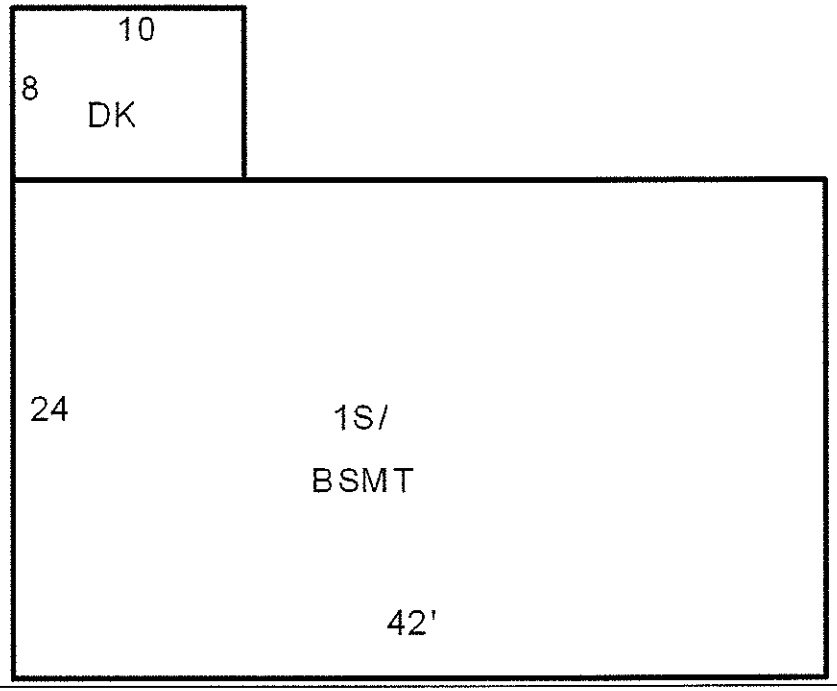

Date Inspected 4-14-2015

Additions, Outbuildings & Improvements

Type	Year	Units	Grade	Cond	Phys.	Funct.	Sound Value
68 Wood Deck	2000	80	3 100	3	0 %	100 %	
					%	%	
					%	%	
					%	%	
					%	%	
					%	%	
					%	%	
					%	%	
					%	%	

1.ONE STORY FRAM
2.TWO STORY FRAM
3.THREE STORY FR
4.1 & 1/2 STORY
5.1 & 3/4 STORY
6.2 & 1/2 STORY
21.Open Frame Por
22.Encl Frame Por
23.Frame Garage
24.Frame Shed
25.Frame Bay Wind
26.1SFr Overhang
27.Unfin Basement
28.Unfinished Att
29.Finished Attic

Map Lot U15-010-B | Account 1585 | Location 8 FREDERICK STRE | Card 1 Of 1 | 8-25-2016

INGALLS, BRIAN J. &
TABITHA W.
8 FREDERICK ST

LISBON ME 04250
B8911P126

Previous Owner
DALY, BRIAN M. &
ELAINE E.
8 FREDERICK ST
LISBON ME 04250
Sale Date: 5-13-2014

Inspection Witnessed By:

X Date

No./Date	Description	Date Insp.

Notes:
0137*0153

LISBON

Property Data

Neighborhood	39 FERRY RD
Tree Growth Year	0
TG MGT PLAN DATE	0
BLDG PERMIT YEAR	0
Zone/Land Use	2 LIMITED RESIDENTIAL
Secondary Zone	

Topography 1 Level

1.Level	4.Below St	7.Steep
2.Rolling	5.Low	8.
3.Above St	6.Wet	9.

Utilities 1 All Public

1.Public	4.Dr Well	7.WELL & SEP
2.Water	5.Oth Prv Wa	8.HoldingTan
3.Sewer	6.Septic	9.P WTR/SEPT

Street 1 Public Paved

1.PubPaved	4.PrivGrav	7.No Road
2.PrivPavd	5.R/W	8.No Legal
3.PubGravl	6.Long R/W	9.LandLkd

Interior Inspection	0
CHANGE YR	0

Sale Data

Sale Date	5-13-2014
Price	145,000

Sale Type 2 Land & Buildings

1.Land	4.MOHOland	7.
2.L & B	5.MOHOw/o	8.
3.Building	6.	9.Distress

Financing 9 Unknown

1.Convent	4.Seller	7.
2.FHA/VA	5.Private	8.
3.Assumed	6.Cash	9.Unknown

Validity 1 Arms Length Sale

1.Valid	4.Split	7.Changes
2.Related	5.Partial	8.Other
3.Distress	6.Exempt	9.ABUTTER

Verified 1 Buyer

1.Buyer	4.Agent	7.Family
2.Seller	5.Pub Rec	8.Other
3.Lender	6.MLS	9.

Assessment Record

Year	Land	Buildings	Exempt	Total
2009	25,530	69,270	7,280	87,520
2010	33,700	91,400	8,000	117,100
2011	33,700	91,400	8,300	116,800
2013	33,700	91,400	8,500	116,600
2015	33,700	91,400	0	125,100
2016	33,100	109,500	0	142,600

Land Data

	Type	Effective Frontage	Effective Depth	Influence Factor	Influence Code
Front Foot					
11.Primary Lot				%	
12.Additional I				%	
13.Additional II				%	
14.Additional III				%	
15.Additional IV				%	
				%	
				%	
Square Foot		**Square Feet**			
16.Primary Lot				%	
17.Additional I				%	
18.Additional II				%	
19.Additional III				%	
20.Additional IV				%	
				%	
				%	
Fract. Acre		**Acreage/Sites**			
21.HOMESITE	21	0.48		100 %	0
22.COMMERCIAL SIT				%	
23.INDUSTRIAL SIT				%	
Acres				%	
27.REAR 1-5				%	
28.REAR 6-10				%	
29.REAR 11-20				%	
30.REAR 21 +				%	
34.Farmland SW					
35.Farmland MW					

Total Acreage 0.48

Influence Codes

1.VACANCY
2.Excess Frtg
3.Topography
4.Size/Shape
5.Access
6.Restriction
7.Access/Topo
8.ENV-OPEN SPACE
9.Fract Share
Acres
36.Farmland HW
37.T G Softwood
38.T G Mixed Woo
39.T G Hardwood
40.Gravel Pit
41.RP/Wetland/Was
42.Leased or MH S
43.Condo Site
44.SITE IMPROVEME
46.Waste
47.Common Land
48.PRIME COMM LOT
49.SECONDARY COMM
50.MARGINAL COMM
51.UTILITY ROW
52.TOWER SITE
53.PASTURE

LISBON

Map Lot U15-010-B | Account 1585 | Location 8 FREDERICK STRE | Card 1 Of 1 | 8-25-2016

Building Style	**1 Conventional**	
1.Conv.	5.Garrison	9.DW
2.Ranch	6.Contemp	10.BERM
3.R Ranch	7.Seasonal	11.COMM &
4.Cape	8.Primitiv	12.
Dwelling Units	**1**	
Other Units	**0**	
Stories	**2 Two Story**	
1.1	4.1.5	7.3.5
2.2	5.1.75	8.
3.3	6.2.5	9.
Exterior Walls	**8 AL/Vinyl**	
1.Clapboar	5.T-111	9.Cem.Boar
2.WD.SH.	6.BR/Stone	10.Log
3.Compos.	7.Novelty	11.Other
4.ASB/ASP	8.AL/Vinyl	12.BLOCK
Roof Surface	**1 Asphalt Shingles**	
1.Asphalt	4.Composit	7.Metal RS
2.Slate	5.Wood	8.
3.Metal LC	6.Other	9.
SF Masonry Trim	**54**	
BUILDING USE	**0**	
OPEN-4-CUSTOM	**0**	
Year Built	**1975**	
Year Remodeled	**0**	
Foundation	**5 Concrete Slab**	
1.Concrete	4.Wood	7.DirtFlr
2.C Block	5.Slab	8.
3.Br/Stone	6.Piers	9.
Basement	**9 No Basement**	
1.1/4 Bmt	4.Full Bmt	7.
2.1/2 Bmt	5.Crawl	8.
3.3/4 Bmt	6.1stFlUnf	9.None
Bsmt Gar # Cars	**0**	
Wet Basement	**9 No Basement**	
1.Dry	4.Dirt/Dry	7.
2.Damp	5.Dirt/Dmp	8.
3.Wet	6.Dirt/Wet	9.

SF Bsmt Living	**0**	
Fin Bsmt Grade	**0 0**	
Electrical-Amps	**0**	
Heat Type	**100%**	**1 Hot Water BB**
1.HWBB	5.FWA	9.No Heat
2.Radiator	6.GravWA	10.RIN/MON
3.RadFloor	7.Electric	11.
4.Steam	8.Fl/Wall	12.
Cool Type	**0%**	**9 None**
1.Central	4.W&C Air	7.
2.Evapor	5.	8.
3.H Pump	6.	9.None
Kitchen Style	**2 Typical**	
1.Good	4.Obsolete	7.
2.Typical	5.	8.
3.Old Type	6.	9.None
Bath(s) Style	**2 Typical Bath(s)**	
1.Good	4.Obsolete	7.
2.Typical	5.	8.
3.Old Type	6.	9.None
# Rooms	**6**	
# Bedrooms	**3**	
# Full Baths	**1**	
# Half Baths	**1**	
# Addn Fixtures	**0**	
# Fireplaces	**1**	

TRIO Software
A Division of Harris Computer Systems

Layout	**1 Typical**	
1.Typical	4.(-) BR	7.
2.Inadeq	5.(-) BRs	8.
3.Poor	6.	9.
Attic	**9 None**	
1.1/4 Fin	4.Full Fin	7.
2.1/2 Fin	5.Fl/Stair	8.
3.3/4 Fin	6.1/2Fl/St	9.None
Insulation	**1 Full**	
1.Full	4.Minimal	7.
2.Heavy	5.Partial	8.
3.Capped	6.	9.None
Unfinished %	**0%**	
Grade & Factor	**3 Average 100%**	
1.E Grade	4.B Grade	7.AA
2.D Grade	5.A Grade	8.AAAA Gra
3.C Grade	6.A+	9.Same
SQFT (Footprint)	**653**	
Condition	**5 Above Average**	
1.Poor	4.Avg	7.V G
2.Fair	5.Avg+	8.Exc
3.Avg-	6.Good	9.Same
Phys. % Good	**0%**	
Funct. % Good	**100%**	
Functional Code	**9 None**	
1.Incomp	4.Small Si	7.Layout
2.Overbuil	5.CDU	8.Other
3.Delap	6.Style	9.None
Econ. % Good	**100%**	
Economic Code	**None**	
0.None	3.No Power	9.None
1.Location	4.Generate	8.
2.Encroach	5.Misc	9.
Entrance Code	**1 Interior Inspect**	
1.Interior	4.Vacant	7.
2.Refusal	5.Estimate	8.
3.Informed	6.	9.
Information Code	**2 Relative**	
1.Owner	4.Agent	7.
2.Relative	5.Estimate	8.
3.Tenant	6.Other	9.

SHED 12X16=192

SHED 10X10=100

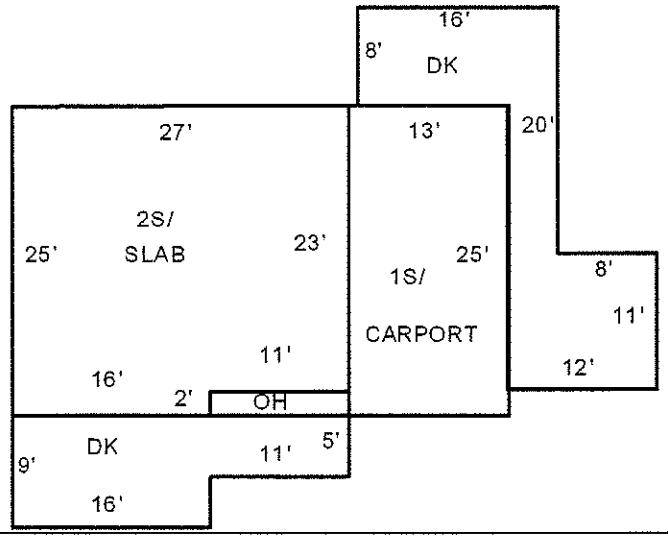

Date Inspected 3-11-2013

Additions, Outbuildings & Improvements

Type	Year	Units	Grade	Cond	Phys.	Funct.	Sound Value
26 1SFr Overhang	0	22	0 0	0	0 %	0 %	
68 Wood Deck	2003	199	2 100	4	0 %	100 %	
71 CARPORT.....	0	325	0 0	0	0 %	0 %	
68 Wood Deck	1988	308	3 100	4	0 %	100 %	
24 Frame Shed	2002	100	2 100	4	0 %	100 %	
24 Frame Shed	2005	192	2 100	3	0 %	80 %	
1 ONE STORY	0	325	0 0	0	0 %	0 %	
					%	%	
					%	%	
					%	%	

1.ONE STORY FRAM
2.TWO STORY FRAM
3.THREE STORY FR
4.1 & 1/2 STORY
5.1 & 3/4 STORY
6.2 & 1/2 STORY
21.Open Frame Por
22.Encl Frame Por
23.Frame Garage
24.Frame Shed
25.Frame Bay Wind
26.1SFr Overhang
27.Unfin Basement
28.Unfinished Att
29.Finished Attic

Map Lot U15-010-C | Account 1572 | Location 10 FREDERICK STRE | Card 1 Of 1 | 8-25-2016

TANGUAY, ERIC A &
JENNIFER F.
C/O TIMOTHY JIPSON
10 FREDERICK STREET
LISBON ME 04250
B1079P766 B7815P133 B7815P137 B7815P139 B7905P280

Previous Owner
NEW ENGLAND REALTY AND MANAGEMENT LLC
29 WASHINGTON STREET

BATH ME 04530
Sale Date: 3-31-2010

Previous Owner
BUBAR, SCOTT
29 WASHINGTON STREET

BATH ME 04530
Sale Date: 10-27-2009

Previous Owner
JPMC SPECIALTY MORTGAGE
P.O. BOX 248367

COLUMBUS OH 43224
Sale Date: 10-27-2009

Inspection Witnessed By:

X Date

No./Date	Description	Date Insp.

Notes:
0155*0144

LISBON

Property Data

Neighborhood **39 FERRY RD**

Tree Growth Year **0**
TG MGT PLAN DATE **0**
BLDG PERMIT YEAR **0**
Zone/Land Use **2 LIMITED RESIDENTIAL**
Secondary Zone

Topography **1 Level**

1.Level	4.Below St	7.Steep
2.Rolling	5.Low	8.
3.Above St	6.Wet	9.

Utilities **1 All Public**

1.Public	4.Dr Well	7.WELL & SEP
2.Water	5.Oth Prv Wa	8.HoldingTan
3.Sewer	6.Septic	9.P WTR/SEPT

Street **1 Public Paved**

1.PubPaved	4.PrivGrav	7.No Road
2.PrivPavd	5.R/W	8.No Legal
3.PubGravl	6.Long R/W	9.LandLkd

Interior Inspection **0**
CHANGE YR **0**

Sale Data

Sale Date **3-31-2010**
Price **134,921**

Sale Type **2 Land & Buildings**

1.Land	4.MOHOland	7.
2.L & B	5.MOHOw/o	8.
3.Building	6.	9.Distress

Financing **9 Unknown**

1.Convent	4.Seller	7.
2.FHA/VA	5.Private	8.
3.Assumed	6.Cash	9.Unknown

Validity **1 Arms Length Sale**

1.Valid	4.Split	7.Changes
2.Related	5.Partial	8.Other
3.Distress	6.Exempt	9.ABUTTER

Verified **5 Public Record**

1.Buyer	4.Agent	7.Family
2.Seller	5.Pub Rec	8.Other
3.Lender	6.MLS	9.

Assessment Record

Year	Land	Buildings	Exempt	Total
2009	26,330	65,620	7,280	84,670
2010	34,800	86,600	0	121,400
2011	34,800	86,600	0	121,400
2013	34,800	86,600	0	121,400
2015	34,800	86,600	8,700	112,700
2016	33,300	96,700	15,000	115,000

Land Data

Front Foot	Type	Effective Frontage	Effective Depth	Influence Factor	Influence Code
11.Primary Lot				%	
12.Additional I				%	
13.Additional II				%	
14.Additional III				%	
15.Additional IV				%	
				%	
				%	

Square Foot	Square Feet		
16.Primary Lot		%	
17.Additional I		%	
18.Additional II		%	
19.Additional III		%	
20.Additional IV		%	
		%	
		%	

Fract. Acre	Acreage/Sites			
21.HOMESITE	21	0.51	100 %	0
22.COMMERCIAL SIT			%	
23.INDUSTRIAL SIT			%	
Acres			%	
27.REAR 1-5			%	
28.REAR 6-10			%	
29.REAR 11-20			%	
30.REAR 21 +			%	
34.Farmland SW				
35.Farmland MW				

Total Acreage 0.51

Influence Codes

1.VACANCY
2.Excess Frtg
3.Topography
4.Size/Shape
5.Access
6.Restriction
7.Access/Topo
8.ENV-OPEN SPACE
9.Fract Share
Acres
36.Farmland HW
37.T G Softwood
38.T G Mixed Woo
39.T G Hardwood
40.Gravel Pit
41.RP/Wetland/Was
42.Leased or MH S
43.Condo Site
44.SITE IMPROVEME
46.Waste
47.Common Land
48.PRIME COMM LOT
49.SECONDARY COMM
50.MARGINAL COMM
51.UTILITY ROW
52.TOWER SITE
53.PASTURE

LISBON

Map Lot U15-010-C | Account 1572 | Location 10 FREDERICK STRE | Card 1 Of 1 | 8-25-2016

Building Style **3 Raised Ranch**		
1.Conv.	5.Garrison	9.DW
2.Ranch	6.Contemp	10.BERM
3.R Ranch	7.Seasonal	11.COMM &
4.Cape	8.Primitiv	12.
Dwelling Units **1**		
Other Units **0**		
Stories **1 One Story**		
1.1	4.1.5	7.3.5
2.2	5.1.75	8.
3.3	6.2.5	9.
Exterior Walls **3 Composition**		
1.Clapboar	5.T-111	9.Cem.Boar
2.WD.SH.	6.BR/Stone	10.Log
3.Compos.	7.Novelty	11.Other
4.ASB/ASP	8.AL/Vinyl	12.BLOCK
Roof Surface **1 Asphalt Shingles**		
1.Asphalt	4.Composit	7.Metal RS
2.Slate	5.Wood	8.
3.Metal LC	6.Other	9.
SF Masonry Trim **0**		
BUILDING USE **0**		
OPEN-4-CUSTOM **0**		
Year Built **1974**		
Year Remodeled **0**		
Foundation **1 Concrete**		
1.Concrete	4.Wood	7.DirtFlr
2.C Block	5.Slab	8.
3.Br/Stone	6.Piers	9.
Basement **4 Full Basement**		
1.1/4 Bmt	4.Full Bmt	7.
2.1/2 Bmt	5.Crawl	8.
3.3/4 Bmt	6.1stFlUnf	9.None
Bsmt Gar # Cars **0**		
Wet Basement **1 Dry Basement**		
1.Dry	4.Dirt/Dry	7.
2.Damp	5.Dirt/Dmp	8.
3.Wet	6.Dirt/Wet	9.

SF Bsmt Living **760**		
Fin Bsmt Grade **3 100**		
Electrical-Amps **0**		
Heat Type **100%** **1 Hot Water BB**		
1.HWBB	5.FWA	9.No Heat
2.Radiator	6.GravWA	10.RIN/MON
3.RadFloor	7.Electric	11.
4.Steam	8.Fl/Wall	12.
Cool Type **0%** **9 None**		
1.Central	4.W&C Air	7.
2.Evapor	5.	8.
3.H Pump	6.	9.None
Kitchen Style **2 Typical**		
1.Good	4.Obsolete	7.
2.Typical	5.	8.
3.Old Type	6.	9.None
Bath(s) Style **2 Typical Bath(s)**		
1.Good	4.Obsolete	7.
2.Typical	5.	8.
3.Old Type	6.	9.None
# Rooms **6**		
# Bedrooms **4**		
# Full Baths **1**		
# Half Baths **0**		
# Addn Fixtures **0**		
# Fireplaces **0**		

TRIO Software
A Division of Harris Computer Systems

Layout **1 Typical**		
1.Typical	4.(-) BR	7.
2.Inadeq	5.(-) BRs	8.
3.Poor	6.	9.
Attic **9 None**		
1.1/4 Fin	4.Full Fin	7.
2.1/2 Fin	5.Fl/Stair	8.
3.3/4 Fin	6.1/2Fl/St	9.None
Insulation **1 Full**		
1.Full	4.Minimal	7.
2.Heavy	5.Partial	8.
3.Capped	6.	9.None
Unfinished % **0%**		
Grade & Factor **3 Average 100%**		
1.E Grade	4.B Grade	7.AA
2.D Grade	5.A Grade	8.AAAA Gra
3.C Grade	6.A+	9.Same
SQFT (Footprint) **960**		
Condition **5 Above Average**		
1.Poor	4.Avg	7.V G
2.Fair	5.Avg+	8.Exc
3.Avg-	6.Good	9.Same
Phys. % Good **0%**		
Funct. % Good **100%**		
Functional Code **9 None**		
1.Incomp	4.Small Si	7.Layout
2.Overbuil	5.CDU	8.Other
3.Delap	6.Style	9.None
Econ. % Good **100%**		
Economic Code **None**		
0.None	3.No Power	9.None
1.Location	4.Generate	8.
2.Encroach	5.Misc	9.
Entrance Code **1 Interior Inspect**		
1.Interior	4.Vacant	7.
2.Refusal	5.Estimate	8.
3.Informed	6.	9.
Information Code **1 Owner**		
1.Owner	4.Agent	7.
2.Relative	5.Estimate	8.
3.Tenant	6.Other	9.

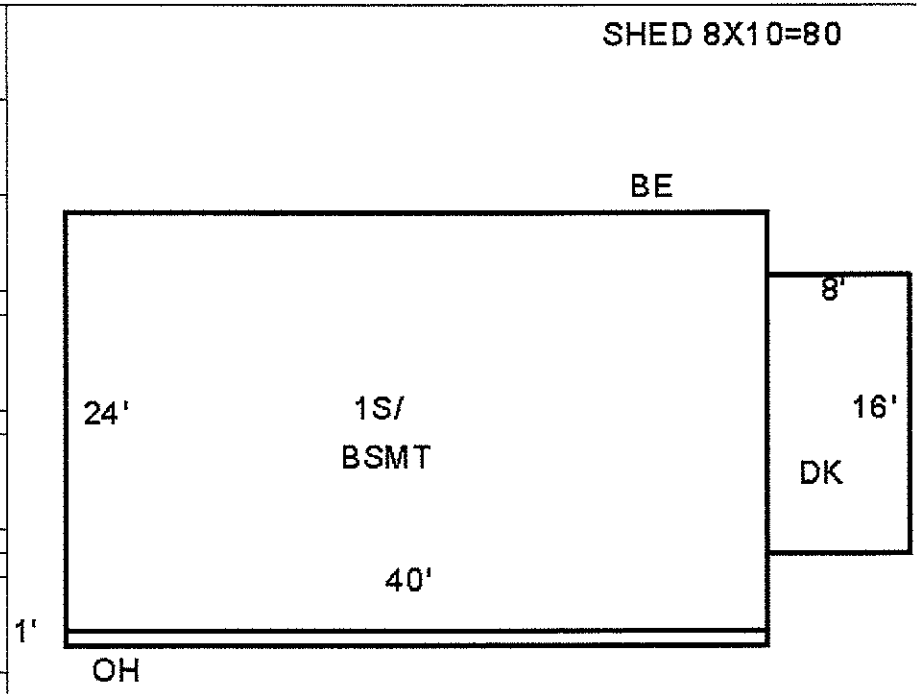

Date Inspected 3-11-2013

Additions, Outbuildings & Improvements

Type	Year	Units	Grade	Cond	Phys.	Funct.	Sound Value
26 1SFr Overhang	0	40	0 0	0	0 %	0 %	
68 Wood Deck	2006	128	3 100	4	0 %	100 %	
24 Frame Shed	2003	80	2 100	4	0 %	100 %	
90 BSMT ENTRY.....	0	25	0 0	0	0 %	0 %	
					%	%	
					%	%	
					%	%	
					%	%	
					%	%	
					%	%	

1.ONE STORY FRAM
2.TWO STORY FRAM
3.THREE STORY FR
4.1 & 1/2 STORY
5.1 & 3/4 STORY
6.2 & 1/2 STORY
21.Open Frame Por
22.Encl Frame Por
23.Frame Garage
24.Frame Shed
25.Frame Bay Wind
26.1SFr Overhang
27.Unfin Basement
28.Unfinished Att
29.Finished Attic

Map Lot U15-010-D | Account 368 | Location 12 FREDERICK STRE | Card 1 Of 1 | 8-25-2016

BECHARD, REGINALD R. &
MARY ELLEN
12 FREDERICK ST

LISBON ME 04250
B1961P236

Property Data

Neighborhood **39 FERRY RD**

Tree Growth Year **0**

TG MGT PLAN DATE **0**

BLDG PERMIT YEAR **0**

Zone/Land Use **2 LIMITED RESIDENTIAL**

Secondary Zone

Topography **1 Level**

1.Level	4.Below St	7.Steep
2.Rolling	5.Low	8.
3.Above St	6.Wet	9.

Utilities **1 All Public**

1.Public	4.Dr Well	7.WELL & SEP
2.Water	5.Oth Prv Wa	8.HoldingTan
3.Sewer	6.Septic	9.P WTR/SEPT

Street **1 Public Paved**

1.PubPaved	4.PrivGrav	7.No Road
2.PrivPavd	5.R/W	8.No Legal
3.PubGravl	6.Long R/W	9.LandLkd

Interior Inspection **0**

CHANGE YR **0**

Sale Data

Sale Date

Price

Sale Type

1.Land	4.MOHOland	7.
2.L & B	5.MOHOw/o	8.
3.Building	6.	9.Distress

Financing

1.Convent	4.Seller	7.
2.FHA/VA	5.Private	8.
3.Assumed	6.Cash	9.Unknown

Validity

1.Valid	4.Split	7.Changes
2.Related	5.Partial	8.Other
3.Distress	6.Exempt	9.ABUTTER

Verified

1.Buyer	4.Agent	7.Family
2.Seller	5.Pub Rec	8.Other
3.Lender	6.MLS	9.

Assessment Record

Year	Land	Buildings	Exempt	Total
2009	29,470	73,800	7,280	95,990
2010	38,900	97,400	8,000	128,300
2011	38,900	97,400	8,300	128,000
2013	38,900	97,400	13,600	122,700
2015	38,900	97,400	13,920	122,380
2016	35,800	106,400	21,000	121,200

Land Data

Front Foot	Type	Effective Frontage	Effective Depth	Influence Factor	Influence Code
11.Primary Lot				%	
12.Additional I				%	
13.Additional II				%	
14.Additional III				%	
15.Additional IV				%	
				%	
				%	
Square Foot		**Square Feet**			
16.Primary Lot				%	
17.Additional I				%	
18.Additional II				%	
19.Additional III				%	
20.Additional IV				%	
				%	
				%	
Fract. Acre		**Acreage/Sites**			
21.HOMESITE	21	1.06		100 %	0
22.COMMERCIAL SIT				%	
23.INDUSTRIAL SIT				%	
Acres				%	
27.REAR 1-5				%	
28.REAR 6-10				%	
29.REAR 11-20				%	
30.REAR 21 +				%	
34.Farmland SW					
35.Farmland MW					

Total Acreage 1.06

Influence Codes

1.VACANCY
2.Excess Frtg
3.Topography
4.Size/Shape
5.Access
6.Restriction
7.Access/Topo
8.ENV-OPEN SPACE
9.Fract Share
Acres
36.Farmland HW
37.T G Softwood
38.T G Mixed Woo
39.T G Hardwood
40.Gravel Pit
41.RP/Wetland/Was
42.Leased or MH S
43.Condo Site
44.SITE IMPROVEME
46.Waste
47.Common Land
48.PRIME COMM LOT
49.SECONDARY COMM
50.MARGINAL COMM
51.UTILITY ROW
52.TOWER SITE
53.PASTURE

Inspection Witnessed By:

X Date

No./Date	Description	Date Insp.

Notes:
0133*0347

LISBON

LISBON

Map Lot U15-010-D | Account 368 | Location 12 FREDERICK STRE | Card 1 Of 1 | 8-25-2016

Building Style	3 Raised Ranch		
1.Conv.	5.Garrison	9.DW	
2.Ranch	6.Contemp	10.BERM	
3.R Ranch	7.Seasonal	11.COMM &	
4.Cape	8.Primitiv	12.	
Dwelling Units	1		
Other Units	0		
Stories	1 One Story		
1.1	4.1.5	7.3.5	
2.2	5.1.75	8.	
3.3	6.2.5	9.	
Exterior Walls	2 WoodShingle		
1.Clapboar	5.T-111	9.Cem.Boar	
2.WD.SH.	6.BR/Stone	10.Log	
3.Compos.	7.Novelty	11.Other	
4.ASB/ASP	8.AL/Vinyl	12.BLOCK	
Roof Surface	1 Asphalt Shingles		
1.Asphalt	4.Composit	7.Metal RS	
2.Slate	5.Wood	8.	
3.Metal LC	6.Other	9.	
SF Masonry Trim	0		
BUILDING USE	0		
OPEN-4-CUSTOM	0		
Year Built	1976		
Year Remodeled	0		
Foundation	1 Concrete		
1.Concrete	4.Wood	7.DirtFlr	
2.C Block	5.Slab	8.	
3.Br/Stone	6.Piers	9.	
Basement	4 Full Basement		
1.1/4 Bmt	4.Full Bmt	7.	
2.1/2 Bmt	5.Crawl	8.	
3.3/4 Bmt	6.1stFlUnf	9.None	
Bsmt Gar # Cars	0		
Wet Basement	1 Dry Basement		
1.Dry	4.Dirt/Dry	7.	
2.Damp	5.Dirt/Dmp	8.	
3.Wet	6.Dirt/Wet	9.	

SF Bsmt Living	0		
Fin Bsmt Grade	0 0		
Electrical-Amps	1		
Heat Type	100%	5 Forced Warm Air	
1.HWBB	5.FWA	9.No Heat	
2.Radiator	6.GravWA	10.RIN/MON	
3.RadFloor	7.Electric	11.	
4.Steam	8.Fl/Wall	12.	
Cool Type	0%	9 None	
1.Central	4.W&C Air	7.	
2.Evapor	5.	8.	
3.H Pump	6.	9.None	
Kitchen Style	2 Typical		
1.Good	4.Obsolete	7.	
2.Typical	5.	8.	
3.Old Type	6.	9.None	
Bath(s) Style	2 Typical Bath(s)		
1.Good	4.Obsolete	7.	
2.Typical	5.	8.	
3.Old Type	6.	9.None	
# Rooms	6		
# Bedrooms	3		
# Full Baths	1		
# Half Baths	0		
# Addn Fixtures	0		
# Fireplaces	0		

TRIO Software
A Division of Harris Computer Systems

Layout	1 Typical		
1.Typical	4.(-) BR	7.	
2.Inadeq	5.(-) BRs	8.	
3.Poor	6.	9.	
Attic	9 None		
1.1/4 Fin	4.Full Fin	7.	
2.1/2 Fin	5.Fl/Stair	8.	
3.3/4 Fin	6.1/2Fl/St	9.None	
Insulation	1 Full		
1.Full	4.Minimal	7.	
2.Heavy	5.Partial	8.	
3.Capped	6.	9.None	
Unfinished %	0%		
Grade & Factor	3 Average 100%		
1.E Grade	4.B Grade	7.AA	
2.D Grade	5.A Grade	8.AAAA Gra	
3.C Grade	6.A+	9.Same	
SQFT (Footprint)	966		
Condition	5 Above Average		
1.Poor	4.Avg	7.V G	
2.Fair	5.Avg+	8.Exc	
3.Avg-	6.Good	9.Same	
Phys. % Good	0%		
Funct. % Good	100%		
Functional Code	9 None		
1.Incomp	4.Small Si	7.Layout	
2.Overbuil	5.CDU	8.Other	
3.Delap	6.Style	9.None	
Econ. % Good	100%		
Economic Code	None		
0.None	3.No Power	9.None	
1.Location	4.Generate	8.	
2.Encroach	5.Misc	9.	
Entrance Code	1 Interior Inspect		
1.Interior	4.Vacant	7.	
2.Refusal	5.Estimate	8.	
3.Informed	6.	9.	
Information Code	1 Owner		
1.Owner	4.Agent	7.	
2.Relative	5.Estimate	8.	
3.Tenant	6.Other	9.	

SHED 13X7=91

SHED 19X11=209

GAR 36X26=936

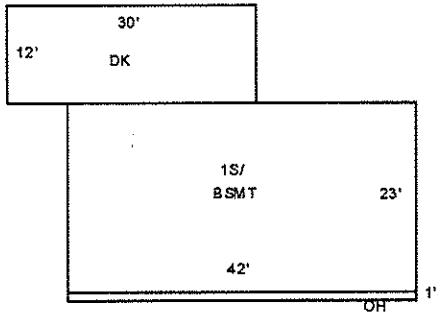

Date Inspected 3-11-2013

Additions, Outbuildings & Improvements

Type	Year	Units	Grade	Cond	Phys.	Funct.	Sound Value
26 1SFr Overhang	0	42	0 0	0	0 %	0 %	
68 Wood Deck	1998	360	3 100	4	0 %	100 %	
24 Frame Shed	2002	209	1 100	3	0 %	100 %	
24 Frame Shed	2006	91	2 100	4	0 %	100 %	
23 Frame Garage	1990	936	3 100	4	0 %	100 %	
					%	%	
					%	%	
					%	%	
					%	%	
					%	%	

1.ONE STORY FRAM
2.TWO STORY FRAM
3.THREE STORY FR
4.1 & 1/2 STORY
5.1 & 3/4 STORY
6.2 & 1/2 STORY
21.Open Frame Por
22.Encl Frame Por
23.Frame Garage
24.Frame Shed
25.Frame Bay Wind
26.1SFr Overhang
27.Unfin Basement
28.Unfinished Att
29.Finished Attic

Map Lot U15-010-E | Account 3687 | Location FREDERICK STRE | Card 1 Of 1 | 8-25-2016

LAVALLEE, JAMES &
NANCY
1 MATTHEW ST

LISBON ME 04250

Property Data

Neighborhood **39 FERRY RD**

Tree Growth Year **0**

TG MGT PLAN DATE **0**

BLDG PERMIT YEAR **0**

Zone/Land Use **2 LIMITED RESIDENTIAL**

Secondary Zone

Topography **1 Level**

1.Level	4.Below St	7.Steep
2.Rolling	5.Low	8.
3.Above St	6.Wet	9.

Utilities **1 All Public**

1.Public	4.Dr Well	7.WELL & SEP
2.Water	5.Oth Prv Wa	8.HoldingTan
3.Sewer	6.Septic	9.P WTR/SEPT

Street **1 Public Paved**

1.PubPaved	4.PrivGrav	7.No Road
2.PrivPavd	5.R/W	8.No Legal
3.PubGravl	6.Long R/W	9.LandLkd

Interior Inspection **0**

CHANGE YR **0**

Sale Data

Sale Date

Price

Sale Type

1.Land	4.MOHOland	7.
2.L & B	5.MOHOw/o	8.
3.Building	6.	9.Distress

Financing

1.Convent	4.Seller	7.
2.FHA/VA	5.Private	8.
3.Assumed	6.Cash	9.Unknown

Validity

1.Valid	4.Split	7.Changes
2.Related	5.Partial	8.Other
3.Distress	6.Exempt	9.ABUTTER

Verified

1.Buyer	4.Agent	7.Family
2.Seller	5.Pub Rec	8.Other
3.Lender	6.MLS	9.

Assessment Record

Year	Land	Buildings	Exempt	Total
2009	940	0	0	940
2010	1,200	0	0	1,200
2011	1,200	0	0	1,200
2013	1,200	0	0	1,200
2015	1,200	0	0	1,200
2016	1,400	0	0	1,400

Land Data

Front Foot	Type	Effective Frontage	Effective Depth	Influence Factor	Influence Code
11.Primary Lot				%	
12.Additional I				%	
13.Additional II				%	
14.Additional III				%	
15.Additional IV				%	
				%	
				%	
Square Foot		**Square Feet**			
16.Primary Lot				%	
17.Additional I				%	
18.Additional II				%	
19.Additional III				%	
20.Additional IV				%	
				%	
				%	
Fract. Acre		**Acreage/Sites**			
21.HOMESITE	21		0.05	10 %	4
22.COMMERCIAL SIT				%	
23.INDUSTRIAL SIT				%	
Acres				%	
27.REAR 1-5				%	
28.REAR 6-10				%	
29.REAR 11-20				%	
30.REAR 21 +				%	
34.Farmland SW					
35.Farmland MW					

Total Acreage 0.05

Influence Codes

1.VACANCY
2.Excess Frtg
3.Topography
4.Size/Shape
5.Access
6.Restriction
7.Access/Topo
8.ENV-OPEN SPACE
9.Fract Share
Acres
36.Farmland HW
37.T G Softwood
38.T G Mixed Woo
39.T G Hardwood
40.Gravel Pit
41.RP/Wetland/Was
42.Leased or MH S
43.Condo Site
44.SITE IMPROVEME
46.Waste
47.Common Land
48.PRIME COMM LOT
49.SECONDARY COMM
50.MARGINAL COMM
51.UTILITY ROW
52.TOWER SITE
53.PASTURE

Inspection Witnessed By:

X Date

No./Date	Description	Date Insp.

Notes:
0122*0019

LISBON

LISBON

Map Lot U15-010-E | Account 3687 | Location FREDERICK STRE | Card 1 Of 1 | 8-25-2016

Building Style		
1.Conv.	5.Garrison	9.DW
2.Ranch	6.Contemp	10.BERM
3.R Ranch	7.Seasonal	11.COMM &
4.Cape	8.Primitiv	12.

Dwelling Units

Other Units

Stories		
1.1	4.1.5	7.3.S
2.2	5.1.75	8.
3.3	6.2.5	9.

Exterior Walls		
1.Clapboar	5.T-111	9.Cem.Boar
2.WD.SH.	6.BR/Stone	10.Log
3.Compos.	7.Novelty	11.Other
4.ASB/ASP	8.AL/Vinyl	12.BLOCK

Roof Surface		
1.Asphalt	4.Composit	7.Metal RS
2.Slate	5.Wood	8.
3.Metal LC	6.Other	9.

SF Masonry Trim

BUILDING USE

OPEN-4-CUSTOM

Year Built

Year Remodeled

Foundation		
1.Concrete	4.Wood	7.DirtFlr
2.C Block	5.Slab	8.
3.Br/Stone	6.Piers	9.

Basement		
1.1/4 Bmt	4.Full Bmt	7.
2.1/2 Bmt	5.Crawl	8.
3.3/4 Bmt	6.1stFlUnf	9.None

Bsmt Gar # Cars

Wet Basement		
1.Dry	4.Dirt/Dry	7.
2.Damp	5.Dirt/Dmp	8.
3.Wet	6.Dirt/Wet	9.

SF Bsmt Living

Fin Bsmt Grade

Electrical-Amps

Heat Type 100%		
1.HWBB	5.FWA	9.No Heat
2.Radiator	6.GravWA	10.RIN/MON
3.RadFloor	7.Electric	11.
4.Steam	8.Fl/Wall	12.

Cool Type 0%		
1.Central	4.W&C Air	7.
2.Evapor	5.	8.
3.H Pump	6.	9.None

Kitchen Style		
1.Good	4.Obsolete	7.
2.Typical	5.	8.
3.Old Type	6.	9.None

Bath(s) Style		
1.Good	4.Obsolete	7.
2.Typical	5.	8.
3.Old Type	6.	9.None

Rooms

Bedrooms

Full Baths

Half Baths

Addn Fixtures

Fireplaces

TRIO Software
A Division of Harris Computer Systems

Layout		
1.Typical	4.(-) BR	7.
2.Inadeq	5.(-) BRs	8.
3.Poor	6.	9.

Attic		
1.1/4 Fin	4.Full Fin	7.
2.1/2 Fin	5.Fl/Stair	8.
3.3/4 Fin	6.1/2Fl/St	9.None

Insulation		
1.Full	4.Minimal	7.
2.Heavy	5.Partial	8.
3.Capped	6.	9.None

Unfinished %

Grade & Factor		
1.E Grade	4.B Grade	7.AA
2.D Grade	5.A Grade	8.AAAA Gra
3.C Grade	6.A+	9.Same

SQFT (Footprint)

Condition		
1.Poor	4.Avg	7.V G
2.Fair	5.Avg+	8.Exc
3.Avg-	6.Good	9.Same

Phys. % Good

Funct. % Good

Functional Code		
1.Incomp	4.Small Sl	7.Layout
2.Overbuil	5.CDU	8.Other
3.Delap	6.Style	9.None

Econ. % Good

Economic Code		
0.None	3.No Power	9.None
1.Location	4.Generate	8.
2.Encroach	5.Misc	9.

Entrance Code 0		
1.Interior	4.Vacant	7.
2.Refusal	5.Estimate	8.
3.Informed	6.	9.

Information Code 0		
1.Owner	4.Agent	7.
2.Relative	5.Estimate	8.
3.Tenant	6.Other	9.

Date Inspected

Additions, Outbuildings & Improvements

Type	Year	Units	Grade	Cond	Phys.	Funct.	Sound Value
26 1SFr Overhang	0	42	0 0	0	0 %	0 %	
68 Wood Deck	1998	360	3 100	4	0 %	100 %	
24 Frame Shed	2002	209	1 100	3	0 %	100 %	
24 Frame Shed	2006	91	2 100	4	0 %	100 %	
23 Frame Garage	1990	936	3 100	4	0 %	100 %	
					%	%	
					%	%	
					%	%	
					%	%	
					%	%	

1.ONE STORY FRAM
2.TWO STORY FRAM
3.THREE STORY FR
4.1 & 1/2 STORY
5.1 & 3/4 STORY
6.2 & 1/2 STORY
21.Open Frame Por
22.Encl Frame Por
23.Frame Garage
24.Frame Shed
25.Frame Bay Wind
26.1SFr Overhang
27.Unfin Basement
28.Unfinished Att
29.Finished Attic

Map Lot U15-011 | Account 3968 | Location OSBORN STREET | Card 1 Of 1 | 8-25-2016

LISBON, TOWN OF
OSBORN STREET
300 LISBON ST

LISBON ME 04250
B1707P178

Property Data

Neighborhood **39 FERRY RD**

Tree Growth Year **0**

TG MGT PLAN DATE **0**

BLDG PERMIT YEAR **0**

Zone/Land Use **2 LIMITED RESIDENTIAL**

Secondary Zone

Topography **1 Level**

1.Level	4.Below St	7.Steep
2.Rolling	5.Low	8.
3.Above St	6.Wet	9.

Utilities **1 All Public**

1.Public	4.Dr Well	7.WELL & SEP
2.Water	5.Oth Prv Wa	8.HoldingTan
3.Sewer	6.Septic	9.P WTR/SEPT

Street **1 Public Paved**

1.PubPaved	4.PrivGrav	7.No Road
2.PrivPavd	5.R/W	8.No Legal
3.PubGravl	6.Long R/W	9.LandLkd

Interior Inspection **0**

CHANGE YR **0**

Sale Data

Sale Date

Price

Sale Type

1.Land	4.MOHOland	7.
2.L & B	5.MOHOw/o	8.
3.Building	6.	9.Distress

Financing

1.Convent	4.Seller	7.
2.FHA/VA	5.Private	8.
3.Assumed	6.Cash	9.Unknown

Validity

1.Valid	4.Split	7.Changes
2.Related	5.Partial	8.Other
3.Distress	6.Exempt	9.ABUTTER

Verified

1.Buyer	4.Agent	7.Family
2.Seller	5.Pub Rec	8.Other
3.Lender	6.MLS	9.

Assessment Record

Year	Land	Buildings	Exempt	Total
2009	440	0	440	0
2010	600	0	600	0
2011	600	0	600	0
2013	600	0	600	0
2015	600	0	600	0
2016	600	0	600	0

Land Data

Front Foot	Type	Effective Frontage	Effective Depth	Influence Factor	Influence Code
11.Primary Lot				%	
12.Additional I				%	
13.Additional II				%	
14.Additional III				%	
15.Additional IV				%	
				%	
				%	

Square Foot	Square Feet		
16.Primary Lot		%	
17.Additional I		%	
18.Additional II		%	
19.Additional III		%	
20.Additional IV		%	
		%	
		%	

Fract. Acre	Acreage/Sites			
21.HOMESITE	21	0.01	10 %	4
22.COMMERCIAL SIT			%	
23.INDUSTRIAL SIT			%	
Acres			%	
27.REAR 1-5			%	
28.REAR 6-10			%	
29.REAR 11-20			%	
30.REAR 21 +			%	
34.Farmland SW				
35.Farmland MW				

Total Acreage 0.01

Influence Codes

1.VACANCY
2.Excess Frtg
3.Topography
4.Size/Shape
5.Access
6.Restriction
7.Access/Topo
8.ENV-OPEN SPACE
9.Fract Share
Acres
36.Farmland HW
37.T G Softwood
38.T G Mixed Woo
39.T G Hardwood
40.Gravel Pit
41.RP/Wetland/Was
42.Leased or MH S
43.Condo Site
44.SITE IMPROVEME
46.Waste
47.Common Land
48.PRIME COMM LOT
49.SECONDARY COMM
50.MARGINAL COMM
51.UTILITY ROW
52.TOWER SITE
53.PASTURE

Inspection Witnessed By:

X Date

No./Date	Description	Date Insp.

Notes:
0050*0010

LISBON

LISBON

Map Lot U15-011 | Account 3968 | Location OSBORN STREET | Card 1 Of 1 | 8-25-2016

Building Style		
1.Conv.	5.Garrison	9.DW
2.Ranch	6.Contemp	10.BERM
3.R Ranch	7.Seasonal	11.COMM &
4.Cape	8.Primitiv	12.

Dwelling Units

Other Units

Stories		
1.1	4.1.5	7.3.5
2.2	5.1.75	8.
3.3	6.2.5	9.

Exterior Walls		
1.Clapboar	5.T-111	9.Cem.Boar
2.WD.SH.	6.BR/Stone	10.Log
3.Compos.	7.Novelty	11.Other
4.ASB/ASP	8.AL/Vinyl	12.BLOCK

Roof Surface		
1.Asphalt	4.Composit	7.Metal RS
2.Slate	5.Wood	8.
3.Metal LC	6.Other	9.

SF Masonry Trim

BUILDING USE

OPEN-4-CUSTOM

Year Built

Year Remodeled

Foundation		
1.Concrete	4.Wood	7.DirtFlr
2.C Block	5.Slab	8.
3.Br/Stone	6.Piers	9.

Basement		
1.1/4 Bmt	4.Full Bmt	7.
2.1/2 Bmt	5.Crawl	8.
3.3/4 Bmt	6.1stFlUnf	9.None

Bsmt Gar # Cars

Wet Basement		
1.Dry	4.Dirt/Dry	7.
2.Damp	5.Dirt/Dmp	8.
3.Wet	6.Dirt/Wet	9.

SF Bsmt Living

Fin Bsmt Grade

Electrical-Amps

Heat Type 100%		
1.HWBB	5.FWA	9.No Heat
2.Radiator	6.GravWA	10.RIN/MON
3.RadFloor	7.Electric	11.
4.Steam	8.Fl/Wall	12.

Cool Type 0%		
1.Central	4.W&C Air	7.
2.Evapor	5.	8.
3.H Pump	6.	9.None

Kitchen Style		
1.Good	4.Obsolete	7.
2.Typical	5.	8.
3.Old Type	6.	9.None

Bath(s) Style		
1.Good	4.Obsolete	7.
2.Typical	5.	8.
3.Old Type	6.	9.None

Rooms

Bedrooms

Full Baths

Half Baths

Addn Fixtures

Fireplaces

TRIO Software
A Division of Harris Computer Systems

Layout		
1.Typical	4.(-) BR	7.
2.Inadeq	5.(-) BRs	8.
3.Poor	6.	9.

Attic		
1.1/4 Fin	4.Full Fin	7.
2.1/2 Fin	5.Fl/Stair	8.
3.3/4 Fin	6.1/2Fl/St	9.None

Insulation		
1.Full	4.Minimal	7.
2.Heavy	5.Partial	8.
3.Capped	6.	9.None

Unfinished %

Grade & Factor		
1.E Grade	4.B Grade	7.AA
2.D Grade	5.A Grade	8.AAAA Gra
3.C Grade	6.A+	9.Same

SQFT (Footprint)

Condition		
1.Poor	4.Avg	7.V G
2.Fair	5.Avg+	8.Exc
3.Avg-	6.Good	9.Same

Phys. % Good

Funct. % Good

Functional Code		
1.Incomp	4.Small Si	7.Layout
2.Overbuil	5.CDU	8.Other
3.Delap	6.Style	9.None

Econ. % Good

Economic Code		
0.None	3.No Power	9.None
1.Location	4.Generate	8.
2.Encroach	5.Misc	9.

Entrance Code 0		
1.Interior	4.Vacant	7.
2.Refusal	5.Estimate	8.
3.Informed	6.	9.

Information Code 0		
1.Owner	4.Agent	7.
2.Relative	5.Estimate	8.
3.Tenant	6.Other	9.

Date Inspected

Additions, Outbuildings & Improvements

Type	Year	Units	Grade	Cond	Phys.	Funct.	Sound Value
26 1SFr Overhang	0	42	0 0	0	0 %	0 %	
68 Wood Deck	1998	360	3 100	4	0 %	100 %	
24 Frame Shed	2002	209	1 100	3	0 %	100 %	
24 Frame Shed	2006	91	2 100	4	0 %	100 %	
23 Frame Garage	1990	936	3 100	4	0 %	100 %	
					%	%	
					%	%	
					%	%	
					%	%	
					%	%	

1.ONE STORY FRAM
2.TWO STORY FRAM
3.THREE STORY FR
4.1 & 1/2 STORY
5.1 & 3/4 STORY
6.2 & 1/2 STORY
21.Open Frame Por
22.Encl Frame Por
23.Frame Garage
24.Frame Shed
25.Frame Bay Wind
26.1SFr Overhang
27.Unfin Basement
28.Unfinished Att
29.Finished Attic

Map Lot U15-012 Account 5835 Location 40 FERRY ROAD Card 1 Of 1 8-25-2016

SILSBY, ELVIN A. III

P.O. BOX 511

PORT HUENEME CA 93044
B4705P187

Property Data

Neighborhood **39 FERRY RD**

Tree Growth Year **0**

TG MGT PLAN DATE **0**

BLDG PERMIT YEAR **0**

Zone/Land Use **2 LIMITED RESIDENTIAL**

Secondary Zone

Topography **1 Level**

1.Level	4.Below St	7.Steep
2.Rolling	5.Low	8.
3.Above St	6.Wet	9.

Utilities **1 All Public**

1.Public	4.Dr Well	7.WELL & SEP
2.Water	5.Oth Prv Wa	8.HoldingTan
3.Sewer	6.Septic	9.P WTR/SEPT

Street **1 Public Paved**

1.PubPaved	4.PrivGrav	7.No Road
2.PrivPavd	5.R/W	8.No Legal
3.PubGravl	6.Long R/W	9.LandLkd

Interior Inspection **0**

CHANGE YR **0**

Sale Data

Sale Date

Price

Sale Type

1.Land	4.MOHOland	7.
2.L & B	5.MOHOw/o	8.
3.Building	6.	9.Distress

Financing

1.Convent	4.Seller	7.
2.FHA/VA	5.Private	8.
3.Assumed	6.Cash	9.Unknown

Validity

1.Valid	4.Split	7.Changes
2.Related	5.Partial	8.Other
3.Distress	6.Exempt	9.ABUTTER

Verified

1.Buyer	4.Agent	7.Family
2.Seller	5.Pub Rec	8.Other
3.Lender	6.MLS	9.

Assessment Record

Year	Land	Buildings	Exempt	Total
2009	23,560	52,840	7,280	69,120
2010	31,100	69,700	8,000	92,800
2011	31,100	70,570	8,300	93,370
2013	31,100	70,570	0	101,670
2015	31,100	70,570	0	101,670
2016	32,700	77,500	0	110,200

Land Data

Front Foot	Type	Effective Frontage	Effective Depth	Influence Factor	Influence Code
11.Primary Lot				%	
12.Additional I				%	
13.Additional II				%	
14.Additional III				%	
15.Additional IV				%	
				%	
				%	
Square Foot		**Square Feet**			
16.Primary Lot				%	
17.Additional I				%	
18.Additional II				%	
19.Additional III				%	
20.Additional IV				%	
				%	
				%	
Fract. Acre		**Acreage/Sites**			
21.HOMESITE	21		0.43	100 %	0
22.COMMERCIAL SIT				%	
23.INDUSTRIAL SIT				%	
Acres				%	
27.REAR 1-5				%	
28.REAR 6-10				%	
29.REAR 11-20				%	
30.REAR 21 +				%	
34.Farmland SW					
35.Farmland MW					

Total Acreage 0.43

Influence Codes

1.VACANCY
2.Excess Frtg
3.Topography
4.Size/Shape
5.Access
6.Restriction
7.Access/Topo
8.ENV-OPEN SPACE
9.Fract Share
Acres
36.Farmland HW
37.T G Softwood
38.T G Mixed Woo
39.T G Hardwood
40.Gravel Pit
41.RP/Wetland/Was
42.Leased or MH S
43.Condo Site
44.SITE IMPROVEME
46.Waste
47.Common Land
48.PRIME COMM LOT
49.SECONDARY COMM
50.MARGINAL COMM
51.UTILITY ROW
52.TOWER SITE
53.PASTURE

Inspection Witnessed By:

X Date

No./Date	Description	Date Insp.

Notes:
0126*0150

LISBON

LISBON

Map Lot U15-012 | Account 5835 | Location 40 FERRY ROAD | Card 1 Of 1 | 8-25-2016

Building Style	**2 Ranch**	
1.Conv.	5.Garrison	9.DW
2.Ranch	6.Contemp	10.BERM
3.R Ranch	7.Seasonal	11.COMM &
4.Cape	8.Primitiv	12.
Dwelling Units	**1**	
Other Units	**0**	
Stories	**1 One Story**	
1.1	4.1.5	7.3.5
2.2	5.1.75	8.
3.3	6.2.5	9.
Exterior Walls	**8 AL/Vinyl**	
1.Clapboar	5.T-111	9.Cem.Boar
2.WD.SH.	6.BR/Stone	10.Log
3.Compos.	7.Novelty	11.Other
4.ASB/ASP	8.AL/Vinyl	12.BLOCK
Roof Surface	**1 Asphalt Shingles**	
1.Asphalt	4.Composit	7.Metal RS
2.Slate	5.Wood	8.
3.Metal LC	6.Other	9.
SF Masonry Trim	**0**	
BUILDING USE	**0**	
OPEN-4-CUSTOM	**0**	
Year Built	**1965**	
Year Remodeled	**0**	
Foundation	**1 Concrete**	
1.Concrete	4.Wood	7.DirtFlr
2.C Block	5.Slab	8.
3.Br/Stone	6.Piers	9.
Basement	**4 Full Basement**	
1.1/4 Bmt	4.Full Bmt	7.
2.1/2 Bmt	5.Crawl	8.
3.3/4 Bmt	6.1stFlUnf	9.None
Bsmt Gar # Cars	**0**	
Wet Basement	**1 Dry Basement**	
1.Dry	4.Dirt/Dry	7.
2.Damp	5.Dirt/Dmp	8.
3.Wet	6.Dirt/Wet	9.

SF Bsmt Living	**0**	
Fin Bsmt Grade	**0 0**	
Electrical-Amps	**0**	
Heat Type	**100% 5 Forced Warm Air**	
1.HWBB	5.FWA	9.No Heat
2.Radiator	6.GravWA	10.RIN/MON
3.RadFloor	7.Electric	11.
4.Steam	8.Fl/Wall	12.
Cool Type	**0% 9 None**	
1.Central	4.W&C Air	7.
2.Evapor	5.	8.
3.H Pump	6.	9.None
Kitchen Style	**2 Typical**	
1.Good	4.Obsolete	7.
2.Typical	5.	8.
3.Old Type	6.	9.None
Bath(s) Style	**2 Typical Bath(s)**	
1.Good	4.Obsolete	7.
2.Typical	5.	8.
3.Old Type	6.	9.None
# Rooms	**5**	
# Bedrooms	**3**	
# Full Baths	**1**	
# Half Baths	**0**	
# Addn Fixtures	**0**	
# Fireplaces	**0**	

TRIO Software
A Division of Harris Computer Systems

Layout	**1 Typical**	
1.Typical	4.(-) BR	7.
2.Inadeq	5.(-) BRs	8.
3.Poor	6.	9.
Attic	**9 None**	
1.1/4 Fin	4.Full Fin	7.
2.1/2 Fin	5.Fl/Stair	8.
3.3/4 Fin	6.1/2Fl/St	9.None
Insulation	**1 Full**	
1.Full	4.Minimal	7.
2.Heavy	5.Partial	8.
3.Capped	6.	9.None
Unfinished %	**0%**	
Grade & Factor	**3 Average 100%**	
1.E Grade	4.B Grade	7.AA
2.D Grade	5.A Grade	8.AAAA Gra
3.C Grade	6.A+	9.Same
SQFT (Footprint)	**864**	
Condition	**5 Above Average**	
1.Poor	4.Avg	7.V G
2.Fair	5.Avg+	8.Exc
3.Avg-	6.Good	9.Same
Phys. % Good	**0%**	
Funct. % Good	**100%**	
Functional Code	**9 None**	
1.Incomp	4.Small Sl	7.Layout
2.Overbuil	5.CDU	8.Other
3.Delap	6.Style	9.None
Econ. % Good	**100%**	
Economic Code	**None**	
0.None	3.No Power	9.None
1.Location	4.Generate	8.
2.Encroach	5.Misc	9.
Entrance Code	**1 Interior Inspect**	
1.Interior	4.Vacant	7.
2.Refusal	5.Estimate	8.
3.Informed	6.	9.
Information Code	**3 Tenant**	
1.Owner	4.Agent	7.
2.Relative	5.Estimate	8.
3.Tenant	6.Other	9.

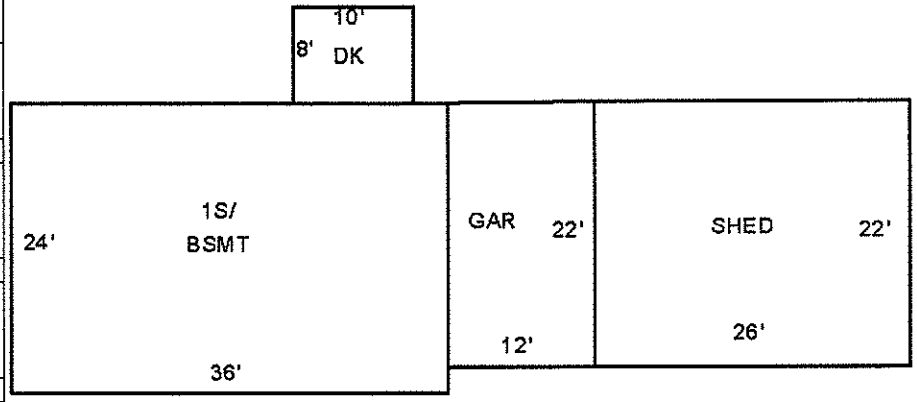

Date Inspected 3-11-2013

Additions, Outbuildings & Improvements

Type	Year	Units	Grade	Cond	Phys.	Funct.	Sound Value
23 Frame Garage	0	264	0 0	0	0 %	0 %	
24 Frame Shed	0	572	0 0	0	0 %	0 %	
68 Wood Deck	2007	80	3 100	4	0 %	100 %	
					%	%	
					%	%	
					%	%	
					%	%	
					%	%	
					%	%	
					%	%	

1.ONE STORY FRAM
2.TWO STORY FRAM
3.THREE STORY FR
4.1 & 1/2 STORY
5.1 & 3/4 STORY
6.2 & 1/2 STORY
21.Open Frame Por
22.Encl Frame Por
23.Frame Garage
24.Frame Shed
25.Frame Bay Wind
26.1SFr Overhang
27.Unfin Basement
28.Unfinished Att
29.Finished Attic

Map Lot U15-013 Account 4598 Location 2 NASON STREET Card 1 Of 1 8-25-2016

MOORE, RYAN A. &
ERIKA J.
2 NASON ST

LISBON ME 04250
B6335P280

Inspection Witnessed By:

X Date

No./Date	Description	Date Insp.

Notes:
0143*0125

LISBON

Property Data

Neighborhood **39 FERRY RD**

Tree Growth Year **0**

TG MGT PLAN DATE **0**

BLDG PERMIT YEAR **0**

Zone/Land Use **2 LIMITED RESIDENTIAL**

Secondary Zone

Topography **1 Level**

1.Level	4.Below St	7.Steep
2.Rolling	5.Low	8.
3.Above St	6.Wet	9.

Utilities **1 All Public**

1.Public	4.Dr Well	7.WELL & SEP
2.Water	5.Oth Prv Wa	8.HoldingTan
3.Sewer	6.Septic	9.P WTR/SEPT

Street **1 Public Paved**

1.PubPaved	4.PrivGrav	7.No Road
2.PrivPavd	5.R/W	8.No Legal
3.PubGravl	6.Long R/W	9.LandLkd

Interior Inspection **0**

CHANGE YR **0**

Sale Data

Sale Date

Price

Sale Type

1.Land	4.MOHOland	7.
2.L & B	5.MOHOw/o	8.
3.Building	6.	9.Distress

Financing

1.Convent	4.Seller	7.
2.FHA/VA	5.Private	8.
3.Assumed	6.Cash	9.Unknown

Validity

1.Valid	4.Split	7.Changes
2.Related	5.Partial	8.Other
3.Distress	6.Exempt	9.ABUTTER

Verified

1.Buyer	4.Agent	7.Family
2.Seller	5.Pub Rec	8.Other
3.Lender	6.MLS	9.

Assessment Record

Year	Land	Buildings	Exempt	Total
2009	22,910	50,950	0	73,860
2010	30,200	67,300	0	97,500
2011	30,200	67,300	0	97,500
2013	30,200	67,300	0	97,500
2015	30,200	67,300	0	97,500
2016	32,600	90,400	0	123,000

Land Data

Front Foot	Type	Effective Frontage	Effective Depth	Influence Factor	Influence Code
11.Primary Lot				%	
12.Additional I				%	
13.Additional II				%	
14.Additional III				%	
15.Additional IV				%	
				%	
				%	
Square Foot		**Square Feet**			
16.Primary Lot				%	
17.Additional I				%	
18.Additional II				%	
19.Additional III				%	
20.Additional IV				%	
				%	
				%	
Fract. Acre		**Acreage/Sites**			
21.HOMESITE	21	0.41		100 %	0
22.COMMERCIAL SIT				%	
23.INDUSTRIAL SIT				%	
Acres				%	
27.REAR 1-5				%	
28.REAR 6-10				%	
29.REAR 11-20				%	
30.REAR 21 +				%	
34.Farmland SW					
35.Farmland MW					

Total Acreage 0.41

Influence Codes

1.VACANCY
2.Excess Frtg
3.Topography
4.Size/Shape
5.Access
6.Restriction
7.Access/Topo
8.ENV-OPEN SPACE
9.Fract Share
Acres
36.Farmland HW
37.T G Softwood
38.T G Mixed Woo
39.T G Hardwood
40.Gravel Pit
41.RP/Wetland/Was
42.Leased or MH S
43.Condo Site
44.SITE IMPROVEME
46.Waste
47.Common Land
48.PRIME COMM LOT
49.SECONDARY COMM
50.MARGINAL COMM
51.UTILITY ROW
52.TOWER SITE
53.PASTURE

LISBON

Map Lot U15-013 | Account 4598 | Location 2 NASON STREET | Card 1 Of 1 | 8-25-2016

Building Style **2 Ranch**		
1.Conv.	5.Garrison	9.DW
2.Ranch	6.Contemp	10.BERM
3.R Ranch	7.Seasonal	11.COMM &
4.Cape	8.Primitiv	12.
Dwelling Units **1**		
Other Units **0**		
Stories **1 One Story**		
1.1	4.1.5	7.3.5
2.2	5.1.75	8.
3.3	6.2.5	9.
Exterior Walls **8 AL/Vinyl**		
1.Clapboar	5.T-111	9.Cem.Boar
2.WD.SH.	6.BR/Stone	10.Log
3.Compos.	7.Novelty	11.Other
4.ASB/ASP	8.AL/Vinyl	12.BLOCK
Roof Surface **1 Asphalt Shingles**		
1.Asphalt	4.Composit	7.Metal RS
2.Slate	5.Wood	8.
3.Metal LC	6.Other	9.
SF Masonry Trim **0**		
BUILDING USE **0**		
OPEN-4-CUSTOM **0**		
Year Built **1970**		
Year Remodeled **0**		
Foundation **1 Concrete**		
1.Concrete	4.Wood	7.DirtFlr
2.C Block	5.Slab	8.
3.Br/Stone	6.Piers	9.
Basement **4 Full Basement**		
1.1/4 Bmt	4.Full Bmt	7.
2.1/2 Bmt	5.Crawl	8.
3.3/4 Bmt	6.1stFlUnf	9.None
Bsmt Gar # Cars **0**		
Wet Basement **1 Dry Basement**		
1.Dry	4.Dirt/Dry	7.
2.Damp	5.Dirt/Dmp	8.
3.Wet	6.Dirt/Wet	9.

SF Bsmt Living **420**		
Fin Bsmt Grade **3 100**		
Electrical-Amps **1**		
Heat Type **100%** **1 Hot Water BB**		
1.HWBB	5.FWA	9.No Heat
2.Radiator	6.GravWA	10.RIN/MON
3.RadFloor	7.Electric	11.
4.Steam	8.Fl/Wall	12.
Cool Type **0%** **9 None**		
1.Central	4.W&C Air	7.
2.Evapor	5.	8.
3.H Pump	6.	9.None
Kitchen Style **2 Typical**		
1.Good	4.Obsolete	7.
2.Typical	5.	8.
3.Old Type	6.	9.None
Bath(s) Style **2 Typical Bath(s)**		
1.Good	4.Obsolete	7.
2.Typical	5.	8.
3.Old Type	6.	9.None
# Rooms **5**		
# Bedrooms **3**		
# Full Baths **1**		
# Half Baths **1**		
# Addn Fixtures **0**		
# Fireplaces **0**		

TRIO Software
A Division of Harris Computer Systems

Layout **1 Typical**		
1.Typical	4.(-) BR	7.
2.Inadeq	5.(-) BRs	8.
3.Poor	6.	9.
Attic **9 None**		
1.1/4 Fin	4.Full Fin	7.
2.1/2 Fin	5.Fl/Stair	8.
3.3/4 Fin	6.1/2Fl/St	9.None
Insulation **1 Full**		
1.Full	4.Minimal	7.
2.Heavy	5.Partial	8.
3.Capped	6.	9.None
Unfinished % **0%**		
Grade & Factor **3 Average 100%**		
1.E Grade	4.B Grade	7.AA
2.D Grade	5.A Grade	8.AAAA Gra
3.C Grade	6.A+	9.Same
SQFT (Footprint) **864**		
Condition **5 Above Average**		
1.Poor	4.Avg	7.V G
2.Fair	5.Avg+	8.Exc
3.Avg-	6.Good	9.Same
Phys. % Good **0%**		
Funct. % Good **100%**		
Functional Code **9 None**		
1.Incomp	4.Small Si	7.Layout
2.Overbuil	5.CDU	8.Other
3.Delap	6.Style	9.None
Econ. % Good **100%**		
Economic Code **None**		
0.None	3.No Power	9.None
1.Location	4.Generate	8.
2.Encroach	5.Misc	9.
Entrance Code **5 Estimated**		
1.Interior	4.Vacant	7.
2.Refusal	5.Estimate	8.
3.Informed	6.	9.
Information Code **5 Estimate**		
1.Owner	4.Agent	7.
2.Relative	5.Estimate	8.
3.Tenant	6.Other	9.

SHED 8X10=80

GAR 18X20=360

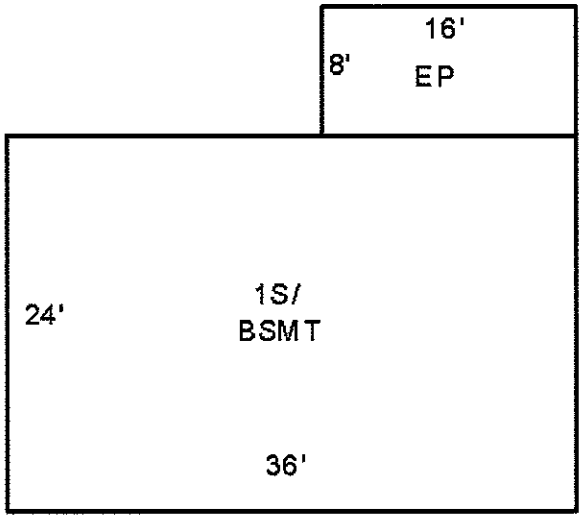

Date Inspected 4-11-2013

Additions, Outbuildings & Improvements

Type	Year	Units	Grade	Cond	Phys.	Funct.	Sound Value
22 Encl Frame Porch	1990	128	3 100	4	0 %	100 %	
24 Frame Shed	1993	80	2 100	3	0 %	100 %	
23 Frame Garage	1992	360	3 100	4	0 %	100 %	
					%	%	
					%	%	
					%	%	
					%	%	
					%	%	
					%	%	
					%	%	

1.ONE STORY FRAM
2.TWO STORY FRAM
3.THREE STORY FR
4.1 & 1/2 STORY
5.1 & 3/4 STORY
6.2 & 1/2 STORY
21.Open Frame Por
22.Encl Frame Por
23.Frame Garage
24.Frame Shed
25.Frame Bay Wind
26.1SFr Overhang
27.Unfin Basement
28.Unfinished Att
29.Finished Attic

Map Lot U15-014 Account 4308 Location 4 NASON STREET Card 1 Of 1 8-25-2016

SAUCIER, DAVID M.

4 NASON STREET

LISBON ME 04250
B979P783

Previous Owner
MCBRIDE, RONALD S. &
SANDRA F.
431 BULL HILL ROAD
OTISFIELD ME 04270
Sale Date: 1-28-2014

Inspection Witnessed By:

X Date

No./Date	Description	Date Insp.

Notes:
0125*0072

LISBON

Property Data

Neighborhood **39 FERRY RD**

Tree Growth Year **0**

TG MGT PLAN DATE **0**

BLDG PERMIT YEAR **0**

Zone/Land Use **2 LIMITED RESIDENTIAL**

Secondary Zone

Topography **1 Level**

1.Level	4.Below St	7.Steep
2.Rolling	5.Low	8.
3.Above St	6.Wet	9.

Utilities **1 All Public**

1.Public	4.Dr Well	7.WELL & SEP
2.Water	5.Oth Prv Wa	8.HoldingTan
3.Sewer	6.Septic	9.P WTR/SEPT

Street **1 Public Paved**

1.PubPaved	4.PrivGrav	7.No Road
2.PrivPavd	5.R/W	8.No Legal
3.PubGravl	6.Long R/W	9.LandLkd

Interior Inspection **0**

CHANGE YR **0**

Sale Data

Sale Date **1-28-2014**

Price **94,500**

Sale Type **2 Land & Buildings**

1.Land	4.MOHOland	7.
2.L & B	5.MOHOw/o	8.
3.Building	6.	9.Distress

Financing **9 Unknown**

1.Convent	4.Seller	7.
2.FHA/VA	5.Private	8.
3.Assumed	6.Cash	9.Unknown

Validity **1 Arms Length Sale**

1.Valid	4.Split	7.Changes
2.Related	5.Partial	8.Other
3.Distress	6.Exempt	9.ABUTTER

Verified **5 Public Record**

1.Buyer	4.Agent	7.Family
2.Seller	5.Pub Rec	8.Other
3.Lender	6.MLS	9.

Assessment Record

Year	Land	Buildings	Exempt	Total
2009	20,900	51,310	7,280	64,930
2010	27,600	67,700	8,000	87,300
2011	27,600	67,700	8,300	87,000
2013	27,600	67,700	8,500	86,800
2015	27,600	67,700	0	95,300
2016	28,400	69,700	0	98,100

Land Data

Front Foot	Type	Effective Frontage	Effective Depth	Influence Factor	Influence Code
11.Primary Lot				%	
12.Additional I				%	
13.Additional II				%	
14.Additional III				%	
15.Additional IV				%	
				%	
				%	

Square Foot	Square Feet		
16.Primary Lot		%	
17.Additional I		%	
18.Additional II		%	
19.Additional III		%	
20.Additional IV		%	
		%	
		%	

Fract. Acre	Acreage/Sites			
21.HOMESITE	21	0.21	100 %	0
22.COMMERCIAL SIT			%	
23.INDUSTRIAL SIT			%	
Acres			%	
27.REAR 1-5			%	
28.REAR 6-10			%	
29.REAR 11-20			%	
30.REAR 21 +			%	
34.Farmland SW				
35.Farmland MW				

Total Acreage 0.21

Influence Codes

1.VACANCY
2.Excess Frtg
3.Topography
4.Size/Shape
5.Access
6.Restriction
7.Access/Topo
8.ENV-OPEN SPACE
9.Fract Share
Acres
36.Farmland HW
37.T G Softwood
38.T G Mixed Woo
39.T G Hardwood
40.Gravel Pit
41.RP/Wetland/Was
42.Leased or MH S
43.Condo Site
44.SITE IMPROVEME
46.Waste
47.Common Land
48.PRIME COMM LOT
49.SECONDARY COMM
50.MARGINAL COMM
51.UTILITY ROW
52.TOWER SITE
53.PASTURE

LISBON

Map Lot U15-014 | Account 4308 | Location 4 NASON STREET | Card 1 Of 1 | 8-25-2016

Building Style	**2 Ranch**	
1.Conv.	5.Garrison	9.DW
2.Ranch	6.Contemp	10.BERM
3.R Ranch	7.Seasonal	11.COMM &
4.Cape	8.Primitiv	12.
Dwelling Units	**1**	
Other Units	**0**	
Stories	**1 One Story**	
1.1	4.1.5	7.3.5
2.2	5.1.75	8.
3.3	6.2.5	9.
Exterior Walls	**3 Composition**	
1.Clapboar	5.T-111	9.Cem.Boar
2.WD.SH.	6.BR/Stone	10.Log
3.Compos.	7.Novelty	11.Other
4.ASB/ASP	8.AL/Vinyl	12.BLOCK
Roof Surface	**1 Asphalt Shingles**	
1.Asphalt	4.Composit	7.Metal RS
2.Slate	5.Wood	8.
3.Metal LC	6.Other	9.
SF Masonry Trim	**0**	
BUILDING USE	**0**	
OPEN-4-CUSTOM	**0**	
Year Built	**1974**	
Year Remodeled	**0**	
Foundation	**1 Concrete**	
1.Concrete	4.Wood	7.DirtFir
2.C Block	5.Slab	8.
3.Br/Stone	6.Piers	9.
Basement	**4 Full Basement**	
1.1/4 Bmt	4.Full Bmt	7.
2.1/2 Bmt	5.Crawl	8.
3.3/4 Bmt	6.1stFlUnf	9.None
Bsmt Gar # Cars	**0**	
Wet Basement	**1 Dry Basement**	
1.Dry	4.Dirt/Dry	7.
2.Damp	5.Dirt/Dmp	8.
3.Wet	6.Dirt/Wet	9.

SF Bsmt Living	**480**	
Fin Bsmt Grade	**2 100**	
Electrical-Amps	**1**	
Heat Type	**100%**	**1 Hot Water BB**
1.HWBB	5.FWA	9.No Heat
2.Radiator	6.GravWA	10.RIN/MON
3.RadFloor	7.Electric	11.
4.Steam	8.Fl/Wall	12.
Cool Type	**0%**	**9 None**
1.Central	4.W&C Air	7.
2.Evapor	5.	8.
3.H Pump	6.	9.None
Kitchen Style	**2 Typical**	
1.Good	4.Obsolete	7.
2.Typical	5.	8.
3.Old Type	6.	9.None
Bath(s) Style	**2 Typical Bath(s)**	
1.Good	4.Obsolete	7.
2.Typical	5.	8.
3.Old Type	6.	9.None
# Rooms	**6**	
# Bedrooms	**3**	
# Full Baths	**1**	
# Half Baths	**1**	
# Addn Fixtures	**0**	
# Fireplaces	**0**	

TRIO Software
A Division of Harris Computer Systems

Layout	**1 Typical**	
1.Typical	4.(-) BR	7.
2.Inadeq	5.(-) BRs	8.
3.Poor	6.	9.
Attic	**9 None**	
1.1/4 Fin	4.Full Fin	7.
2.1/2 Fin	5.Fl/Stair	8.
3.3/4 Fin	6.1/2Fl/St	9.None
Insulation	**1 Full**	
1.Full	4.Minimal	7.
2.Heavy	5.Partial	8.
3.Capped	6.	9.None
Unfinished %	**0%**	
Grade & Factor	**3 Average 100%**	
1.E Grade	4.B Grade	7.AA
2.D Grade	5.A Grade	8.AAAA Gra
3.C Grade	6.A+	9.Same
SQFT (Footprint)	**864**	
Condition	**3 Below Average**	
1.Poor	4.Avg	7.V G
2.Fair	5.Avg+	8.Exc
3.Avg-	6.Good	9.Same
Phys. % Good	**0%**	
Funct. % Good	**100%**	
Functional Code	**9 None**	
1.Incomp	4.Small Si	7.Layout
2.Overbuil	5.CDU	8.Other
3.Delap	6.Style	9.None
Econ. % Good	**100%**	
Economic Code	**None**	
0.None	3.No Power	9.None
1.Location	4.Generate	8.
2.Encroach	5.Misc	9.
Entrance Code	**4 Unoccupied**	
1.Interior	4.Vacant	7.
2.Refusal	5.Estimate	8.
3.Informed	6.	9.
Information Code	**5 Estimate**	
1.Owner	4.Agent	7.
2.Relative	5.Estimate	8.
3.Tenant	6.Other	9.

CANOPY 8X10=80

GAR 16X22=352

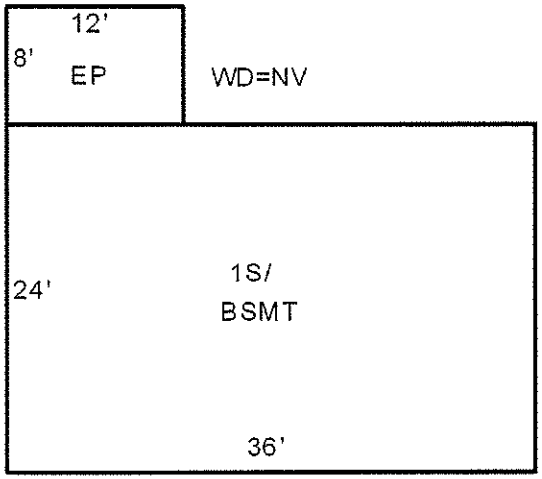

Date Inspected 3-11-2013

Additions, Outbuildings & Improvements

Type	Year	Units	Grade	Cond	Phys.	Funct.	Sound Value
22 Encl Frame Porch	0	96	0 0	0	0 %	0 %	
61 Canopy	0	80	2 100	3	0 %	100 %	
23 Frame Garage	0	352	2 100	3	0 %	100 %	
					%	%	
					%	%	
					%	%	
					%	%	
					%	%	
					%	%	
					%	%	

1.ONE STORY FRAM
2.TWO STORY FRAM
3.THREE STORY FR
4.1 & 1/2 STORY
5.1 & 3/4 STORY
6.2 & 1/2 STORY
21.Open Frame Por
22.Encl Frame Por
23.Frame Garage
24.Frame Shed
25.Frame Bay Wind
26.1SFr Overhang
27.Unfin Basement
28.Unfinished Att
29.Finished Attic

Map Lot U15-015 | Account 5334 | Location 3 OSBORN STREET | Card 1 Of 1 | 8-25-2016

SHUTE, JONATHAN M. & SHARI

P.O. BOX 237
PORT WILLIAMS
NOVA SCOTIA B0P 1T0
B6629P294

Property Data

Neighborhood **39 FERRY RD**

Tree Growth Year **0**

TG MGT PLAN DATE **0**

BLDG PERMIT YEAR **0**

Zone/Land Use **2 LIMITED RESIDENTIAL**

Secondary Zone

Topography **1 Level**

1.Level	4.Below St	7.Steep
2.Rolling	5.Low	8.
3.Above St	6.Wet	9.

Utilities **1 All Public**

1.Public	4.Dr Well	7.WELL & SEP
2.Water	5.Oth Prv Wa	8.HoldingTan
3.Sewer	6.Septic	9.P WTR/SEPT

Street **1 Public Paved**

1.PubPaved	4.PrivGrav	7.No Road
2.PrivPavd	5.R/W	8.No Legal
3.PubGravl	6.Long R/W	9.LandLkd

Interior Inspection **0**

CHANGE YR **0**

Sale Data

Sale Date

Price

Sale Type

1.Land	4.MOHOland	7.
2.L & B	5.MOHOw/o	8.
3.Building	6.	9.Distress

Financing

1.Convent	4.Seller	7.
2.FHA/VA	5.Private	8.
3.Assumed	6.Cash	9.Unknown

Validity

1.Valid	4.Split	7.Changes
2.Related	5.Partial	8.Other
3.Distress	6.Exempt	9.ABUTTER

Verified

1.Buyer	4.Agent	7.Family
2.Seller	5.Pub Rec	8.Other
3.Lender	6.MLS	9.

Assessment Record

Year	Land	Buildings	Exempt	Total
2009	23,330	60,430	0	83,760
2010	30,800	79,800	0	110,600
2011	30,800	79,800	8,300	102,300
2013	30,800	79,800	8,500	102,100
2015	30,800	79,800	0	110,600
2016	31,100	93,800	0	124,900

Land Data

	Type	Effective Frontage	Effective Depth	Influence Factor	Influence Code
Front Foot					
11.Primary Lot				%	
12.Additional I				%	
13.Additional II				%	
14.Additional III				%	
15.Additional IV				%	
				%	
				%	
Square Foot		**Square Feet**			
16.Primary Lot				%	
17.Additional I				%	
18.Additional II				%	
19.Additional III				%	
20.Additional IV				%	
				%	
				%	
Fract. Acre		**Acreage/Sites**			
21.HOMESITE	21		0.26	100 %	0
22.COMMERCIAL SIT				%	
23.INDUSTRIAL SIT				%	
Acres				%	
27.REAR 1-5				%	
28.REAR 6-10				%	
29.REAR 11-20				%	
30.REAR 21 +				%	
34.Farmland SW					
35.Farmland MW					

Total Acreage 0.26

Influence Codes

1.VACANCY
2.Excess Frtg
3.Topography
4.Size/Shape
5.Access
6.Restriction
7.Access/Topo
8.ENV-OPEN SPACE
9.Fract Share
Acres
36.Farmland HW
37.T G Softwood
38.T G Mixed Woo
39.T G Hardwood
40.Gravel Pit
41.RP/Wetland/Was
42.Leased or MH S
43.Condo Site
44.SITE IMPROVEME
46.Waste
47.Common Land
48.PRIME COMM LOT
49.SECONDARY COMM
50.MARGINAL COMM
51.UTILITY ROW
52.TOWER SITE
53.PASTURE

Inspection Witnessed By:

X Date

No./Date	Description	Date Insp.

Notes:
0100*0112

LISBON

LISBON

Map Lot U15-015 | Account 5334 | Location 3 OSBORN STREET | Card 1 Of 1 | 8-25-2016

Building Style	1 Conventional		
1.Conv.	5.Garrison	9.DW	
2.Ranch	6.Contemp	10.BERM	
3.R Ranch	7.Seasonal	11.COMM &	
4.Cape	8.Primitiv	12.	
Dwelling Units	1		
Other Units	0		
Stories	1 One Story		
1.1	4.1.5	7.3.5	
2.2	5.1.75	8.	
3.3	6.2.5	9.	
Exterior Walls	3 Composition		
1.Clapboar	5.T-111	9.Cem.Boar	
2.WD.SH.	6.BR/Stone	10.Log	
3.Compos.	7.Novelty	11.Other	
4.ASB/ASP	8.AL/Vinyl	12.BLOCK	
Roof Surface	1 Asphalt Shingles		
1.Asphalt	4.Composit	7.Metal RS	
2.Slate	5.Wood	8.	
3.Metal LC	6.Other	9.	
SF Masonry Trim	0		
BUILDING USE	0		
OPEN-4-CUSTOM	0		
Year Built	1965		
Year Remodeled	0		
Foundation	1 Concrete		
1.Concrete	4.Wood	7.DirtFlr	
2.C Block	5.Slab	8.	
3.Br/Stone	6.Piers	9.	
Basement	4 Full Basement		
1.1/4 Bmt	4.Full Bmt	7.	
2.1/2 Bmt	5.Crawl	8.	
3.3/4 Bmt	6.1stFlUnf	9.None	
Bsmt Gar # Cars	0		
Wet Basement	1 Dry Basement		
1.Dry	4.Dirt/Dry	7.	
2.Damp	5.Dirt/Dmp	8.	
3.Wet	6.Dirt/Wet	9.	

SF Bsmt Living	600		
Fin Bsmt Grade	2 100		
Electrical-Amps	1		
Heat Type	100%	1 Hot Water BB	
1.HWBB	5.FWA	9.No Heat	
2.Radiator	6.GravWA	10.RIN/MON	
3.RadFloor	7.Electric	11.	
4.Steam	8.Fl/Wall	12.	
Cool Type	0%	9 None	
1.Central	4.W&C Air	7.	
2.Evapor	5.	8.	
3.H Pump	6.	9.None	
Kitchen Style	2 Typical		
1.Good	4.Obsolete	7.	
2.Typical	5.	8.	
3.Old Type	6.	9.None	
Bath(s) Style	2 Typical Bath(s)		
1.Good	4.Obsolete	7.	
2.Typical	5.	8.	
3.Old Type	6.	9.None	
# Rooms	5		
# Bedrooms	3		
# Full Baths	1		
# Half Baths	0		
# Addn Fixtures	0		
# Fireplaces	0		

TRIO Software
A Division of Harris Computer Systems

Layout	1 Typical		
1.Typical	4.(-) BR	7.	
2.Inadeq	5.(-) BRs	8.	
3.Poor	6.	9.	
Attic	9 None		
1.1/4 Fin	4.Full Fin	7.	
2.1/2 Fin	5.Fl/Stair	8.	
3.3/4 Fin	6.1/2Fl/St	9.None	
Insulation	1 Full		
1.Full	4.Minimal	7.	
2.Heavy	5.Partial	8.	
3.Capped	6.	9.None	
Unfinished %	0%		
Grade & Factor	3 Average 100%		
1.E Grade	4.B Grade	7.AA	
2.D Grade	5.A Grade	8.AAAA Gra	
3.C Grade	6.A+	9.Same	
SQFT (Footprint)	1080		
Condition	5 Above Average		
1.Poor	4.Avg	7.V G	
2.Fair	5.Avg+	8.Exc	
3.Avg-	6.Good	9.Same	
Phys. % Good	0%		
Funct. % Good	100%		
Functional Code	9 None		
1.Incomp	4.Small Si	7.Layout	
2.Overbuil	5.CDU	8.Other	
3.Delap	6.Style	9.None	
Econ. % Good	100%		
Economic Code	None		
0.None	3.No Power	9.None	
1.Location	4.Generate	8.	
2.Encroach	5.Misc	9.	
Entrance Code	1 Interior Inspect		
1.Interior	4.Vacant	7.	
2.Refusal	5.Estimate	8.	
3.Informed	6.	9.	
Information Code	3 Tenant		
1.Owner	4.Agent	7.	
2.Relative	5.Estimate	8.	
3.Tenant	6.Other	9.	

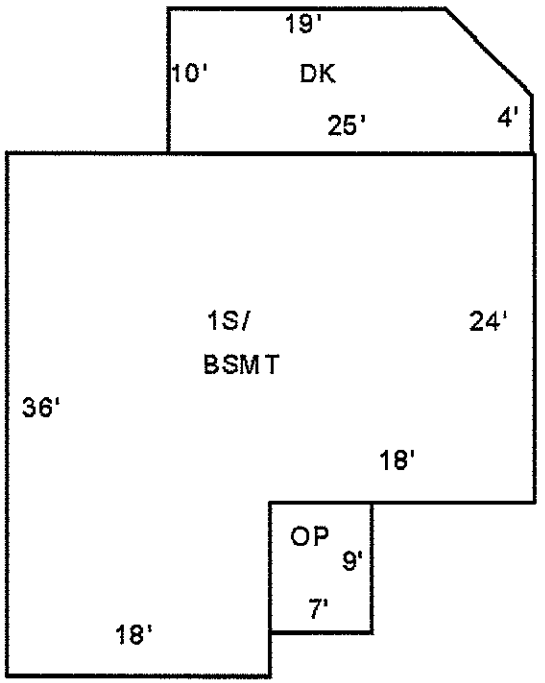

GAR 22X22=484

Date Inspected 3-11-2013

Additions, Outbuildings & Improvements

Type	Year	Units	Grade	Cond	Phys.	Funct.	Sound Value
21 Open Frame	0	63	0 0	3	0 %	100 %	
68 Wood Deck	2004	232	3 100	4	0 %	100 %	
23 Frame Garage	0	484	3 100	4	0 %	100 %	
					%	%	
					%	%	
					%	%	
					%	%	
					%	%	
					%	%	
					%	%	

1.ONE STORY FRAM
2.TWO STORY FRAM
3.THREE STORY FR
4.1 & 1/2 STORY
5.1 & 3/4 STORY
6.2 & 1/2 STORY
21.Open Frame Por
22.Encl Frame Por
23.Frame Garage
24.Frame Shed
25.Frame Bay Wind
26.1SFr Overhang
27.Unfin Basement
28.Unfinished Att
29.Finished Attic

Map Lot U15-016 | Account 806 | Location 1 OSBORN STREET | Card 1 Of 1 | 8-25-2016

OBIE, MICHAEL W.

1 OSBORN STREET

LISBON ME 04250
B8816P109

Previous Owner
LUCAS, JEANNINE M.
1 OSBORN STREET

LISBON ME 04250
Sale Date: 11-14-2013

Previous Owner
SECRETARY OF HOUSING AND URBAN DEVELOPMENT
U.S. BANK HOME MORTGAGE
ATTN TAX DEPT.
OWENSBORO KY 42301
Sale Date: 4-05-2010

Previous Owner
BREWER, BRIAN J. &
CHARLTON, MEGAN L.
1 OSBORN ST
LISBON ME 04250
Sale Date: 1-13-2010

Inspection Witnessed By:

X Date

No./Date	Description	Date Insp.

Notes:
0096*0090

LISBON

Property Data

Neighborhood	39 FERRY RD
Tree Growth Year	0
TG MGT PLAN DATE	0
BLDG PERMIT YEAR	0
Zone/Land Use	2 LIMITED RESIDENTIAL
Secondary Zone	
Topography	1 Level

1.Level	4.Below St	7.Steep
2.Rolling	5.Low	8.
3.Above St	6.Wet	9.

Utilities 1 All Public

1.Public	4.Dr Well	7.WELL & SEP
2.Water	5.Oth Prv Wa	8.HoldingTan
3.Sewer	6.Septic	9.P WTR/SEPT

Street 1 Public Paved

1.PubPaved	4.PrivGrav	7.No Road
2.PrivPavd	5.R/W	8.No Legal
3.PubGravl	6.Long R/W	9.LandLkd

Interior Inspection	0
CHANGE YR	0

Sale Data

Sale Date	11-14-2013
Price	128,000

Sale Type 2 Land & Buildings

1.Land	4.MOHOland	7.
2.L & B	5.MOHOw/o	8.
3.Building	6.	9.Distress

Financing 9 Unknown

1.Convent	4.Seller	7.
2.FHA/VA	5.Private	8.
3.Assumed	6.Cash	9.Unknown

Validity 1 Arms Length Sale

1.Valid	4.Split	7.Changes
2.Related	5.Partial	8.Other
3.Distress	6.Exempt	9.ABUTTER

Verified 5 Public Record

1.Buyer	4.Agent	7.Family
2.Seller	5.Pub Rec	8.Other
3.Lender	6.MLS	9.

Assessment Record

Year	Land	Buildings	Exempt	Total
2009	22,160	55,880	0	78,040
2010	29,300	73,800	0	103,100
2011	29,300	73,800	8,300	94,800
2013	29,300	73,800	8,500	94,600
2015	29,300	73,800	8,700	94,400
2016	31,100	78,800	15,000	94,900

Land Data

Front Foot	Type	Effective Frontage	Effective Depth	Influence Factor	Influence Code
11.Primary Lot				%	
12.Additional I				%	
13.Additional II				%	
14.Additional III				%	
15.Additional IV				%	
				%	
				%	

Square Foot	Square Feet		
16.Primary Lot		%	
17.Additional I		%	
18.Additional II		%	
19.Additional III		%	
20.Additional IV		%	
		%	
		%	

Fract. Acre	Acreage/Sites		
21.HOMESITE	21 0.26	100 %	0
22.COMMERCIAL SIT		%	
23.INDUSTRIAL SIT		%	
Acres		%	
27.REAR 1-5		%	
28.REAR 6-10		%	
29.REAR 11-20		%	
30.REAR 21 +		%	
34.Farmland SW			
35.Farmland MW			

Total Acreage 0.26

Influence Codes

1.VACANCY
2.Excess Frtg
3.Topography
4.Size/Shape
5.Access
6.Restriction
7.Access/Topo
8.ENV-OPEN SPACE
9.Fract Share
Acres
36.Farmland HW
37.T G Softwood
38.T G Mixed Woo
39.T G Hardwood
40.Gravel Pit
41.RP/Wetland/Was
42.Leased or MH S
43.Condo Site
44.SITE IMPROVEME
46.Waste
47.Common Land
48.PRIME COMM LOT
49.SECONDARY COMM
50.MARGINAL COMM
51.UTILITY ROW
52.TOWER SITE
53.PASTURE

LISBON

Map Lot U15-016 | Account 806 | Location 1 OSBORN STREET | Card 1 Of 1 | 8-25-2016

Building Style	**2 Ranch**		
1.Conv.	5.Garrison	9.DW	
2.Ranch	6.Contemp	10.BERM	
3.R Ranch	7.Seasonal	11.COMM &	
4.Cape	8.Primitiv	12.	
Dwelling Units	**1**		
Other Units	**0**		
Stories	**1 One Story**		
1.1	4.1.5	7.3.5	
2.2	5.1.75	8.	
3.3	6.2.5	9.	
Exterior Walls	**3 Composition**		
1.Clapboar	5.T-111	9.Cem.Boar	
2.WD.SH.	6.BR/Stone	10.Log	
3.Compos.	7.Novelty	11.Other	
4.ASB/ASP	8.AL/Vinyl	12.BLOCK	
Roof Surface	**3 Metal LC**		
1.Asphalt	4.Composit	7.Metal RS	
2.Slate	5.Wood	8.	
3.Metal LC	6.Other	9.	
SF Masonry Trim	**0**		
BUILDING USE	**0**		
OPEN-4-CUSTOM	**0**		
Year Built	**1965**		
Year Remodeled	**0**		
Foundation	**1 Concrete**		
1.Concrete	4.Wood	7.DirtFlr	
2.C Block	5.Slab	8.	
3.Br/Stone	6.Piers	9.	
Basement	**4 Full Basement**		
1.1/4 Bmt	4.Full Bmt	7.	
2.1/2 Bmt	5.Crawl	8.	
3.3/4 Bmt	6.1stFlUnf	9.None	
Bsmt Gar # Cars	**0**		
Wet Basement	**1 Dry Basement**		
1.Dry	4.Dirt/Dry	7.	
2.Damp	5.Dirt/Dmp	8.	
3.Wet	6.Dirt/Wet	9.	

SF Bsmt Living	**0**		
Fin Bsmt Grade	**0 0**		
Electrical-Amps	**1**		
Heat Type	**100%**	**5 Forced Warm Air**	
1.HWBB	5.FWA	9.No Heat	
2.Radiator	6.GravWA	10.RIN/MON	
3.RadFloor	7.Electric	11.	
4.Steam	8.Fl/Wall	12.	
Cool Type	**0%**	**9 None**	
1.Central	4.W&C Air	7.	
2.Evapor	5.	8.	
3.H Pump	6.	9.None	
Kitchen Style	**2 Typical**		
1.Good	4.Obsolete	7.	
2.Typical	5.	8.	
3.Old Type	6.	9.None	
Bath(s) Style	**2 Typical Bath(s)**		
1.Good	4.Obsolete	7.	
2.Typical	5.	8.	
3.Old Type	6.	9.None	
# Rooms	**5**		
# Bedrooms	**2**		
# Full Baths	**1**		
# Half Baths	**0**		
# Addn Fixtures	**0**		
# Fireplaces	**0**		

TRIO Software
A Division of Harris Computer Systems

Layout	**1 Typical**		
1.Typical	4.(-) BR	7.	
2.Inadeq	5.(-) BRs	8.	
3.Poor	6.	9.	
Attic	**9 None**		
1.1/4 Fin	4.Full Fin	7.	
2.1/2 Fin	5.Fl/Stair	8.	
3.3/4 Fin	6.1/2Fl/St	9.None	
Insulation	**1 Full**		
1.Full	4.Minimal	7.	
2.Heavy	5.Partial	8.	
3.Capped	6.	9.None	
Unfinished %	**0%**		
Grade & Factor	**3 Average 100%**		
1.E Grade	4.B Grade	7.AA	
2.D Grade	5.A Grade	8.AAAA Gra	
3.C Grade	6.A+	9.Same	
SQFT (Footprint)	**968**		
Condition	**5 Above Average**		
1.Poor	4.Avg	7.V G	
2.Fair	5.Avg+	8.Exc	
3.Avg-	6.Good	9.Same	
Phys. % Good	**0%**		
Funct. % Good	**100%**		
Functional Code	**9 None**		
1.Incomp	4.Small Si	7.Layout	
2.Overbuil	5.CDU	8.Other	
3.Delap	6.Style	9.None	
Econ. % Good	**100%**		
Economic Code	**None**		
0.None	3.No Power	9.None	
1.Location	4.Generate	8.	
2.Encroach	5.Misc	9.	
Entrance Code	**1 Interior Inspect**		
1.Interior	4.Vacant	7.	
2.Refusal	5.Estimate	8.	
3.Informed	6.	9.	
Information Code	**1 Owner**		
1.Owner	4.Agent	7.	
2.Relative	5.Estimate	8.	
3.Tenant	6.Other	9.	

GAR 14X24=336

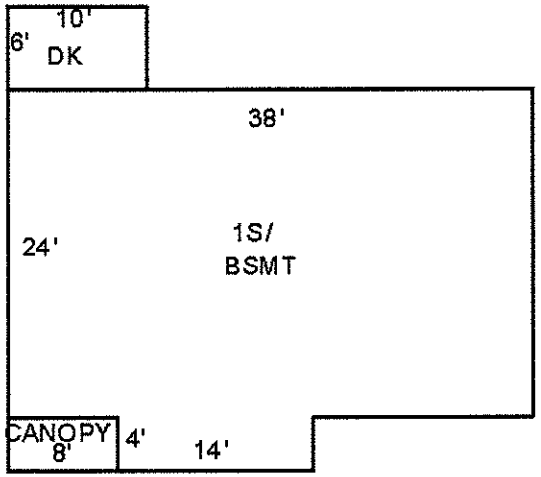

Date Inspected 3-11-2013

Additions, Outbuildings & Improvements

Type	Year	Units	Grade	Cond	Phys.	Funct.	Sound Value
61 Canopy	0	32	0 0	0	0 %	0 %	
68 Wood Deck	2001	60	3 100	4	0 %	100 %	
23 Frame Garage	1980	336	3 100	4	0 %	100 %	
					%	%	
					%	%	
					%	%	
					%	%	
					%	%	
					%	%	
					%	%	

1.ONE STORY FRAM
2.TWO STORY FRAM
3.THREE STORY FR
4.1 & 1/2 STORY
5.1 & 3/4 STORY
6.2 & 1/2 STORY
21.Open Frame Por
22.Encl Frame Por
23.Frame Garage
24.Frame Shed
25.Frame Bay Wind
26.1SFr Overhang
27.Unfin Basement
28.Unfinished Att
29.Finished Attic

Map Lot U15-017 Account 4370 Location 2 OSBORN STREET Card 1 Of 1 8-25-2016

KEMP, WILLIAM J. IV &
ALYSSA R.
2 OSBORN ST

LISBON ME 04250
B8673P16

Previous Owner
MCGRAW, GARY E. &
KIMBERLY I. MCGRAW
2 OSBORN ST
LISBON ME 04250
Sale Date: 5-20-2013

Inspection Witnessed By:

X Date

No./Date	Description	Date Insp.

Notes:
0101*0100

LISBON

Property Data

Neighborhood	39 FERRY RD
Tree Growth Year	0
TG MGT PLAN DATE	0
BLDG PERMIT YEAR	0
Zone/Land Use	2 LIMITED RESIDENTIAL
Secondary Zone	
Topography	1 Level

1.Level	4.Below St	7.Steep
2.Rolling	5.Low	8.
3.Above St	6.Wet	9.

Utilities 1 All Public

1.Public	4.Dr Well	7.WELL & SEP
2.Water	5.Oth Prv Wa	8.HoldingTan
3.Sewer	6.Septic	9.P WTR/SEPT

Street 1 Public Paved

1.PubPaved	4.PrivGrav	7.No Road
2.PrivPavd	5.R/W	8.No Legal
3.PubGravl	6.Long R/W	9.LandLkd

Interior Inspection	0
CHANGE YR	0

Sale Data

Sale Date	5-20-2013
Price	124,500
Sale Type	2 Land & Buildings

1.Land	4.MOHOland	7.
2.L & B	5.MOHOw/o	8.
3.Building	6.	9.Distress

Financing 9 Unknown

1.Convent	4.Seller	7.
2.FHA/VA	5.Private	8.
3.Assumed	6.Cash	9.Unknown

Validity 1 Arms Length Sale

1.Valid	4.Split	7.Changes
2.Related	5.Partial	8.Other
3.Distress	6.Exempt	9.ABUTTER

Verified 5 Public Record

1.Buyer	4.Agent	7.Family
2.Seller	5.Pub Rec	8.Other
3.Lender	6.MLS	9.

Assessment Record

Year	Land	Buildings	Exempt	Total
2009	22,140	67,240	7,280	82,100
2010	29,200	88,800	8,000	110,000
2011	29,200	88,800	8,300	109,700
2013	29,200	88,800	8,500	109,500
2015	29,200	88,800	0	118,000
2016	29,700	93,400	0	123,100

Land Data

Front Foot	Type	Effective Frontage	Effective Depth	Influence Factor	Influence Code
11.Primary Lot				%	
12.Additional I				%	
13.Additional II				%	
14.Additional III				%	
15.Additional IV				%	
				%	
				%	

Square Foot	Square Feet		
16.Primary Lot		%	
17.Additional I		%	
18.Additional II		%	
19.Additional III		%	
20.Additional IV		%	
		%	
		%	

Fract. Acre	Acreage/Sites			
21.HOMESITE	21	0.23	100 %	0
22.COMMERCIAL SIT			%	
23.INDUSTRIAL SIT			%	
Acres			%	
27.REAR 1-5			%	
28.REAR 6-10			%	
29.REAR 11-20			%	
30.REAR 21 +			%	
34.Farmland SW				
35.Farmland MW				

Total Acreage 0.23

Influence Codes

1.VACANCY
2.Excess Frtg
3.Topography
4.Size/Shape
5.Access
6.Restriction
7.Access/Topo
8.ENV-OPEN SPACE
9.Fract Share
Acres
36.Farmland HW
37.T G Softwood
38.T G Mixed Woo
39.T G Hardwood
40.Gravel Pit
41.RP/Wetland/Was
42.Leased or MH S
43.Condo Site
44.SITE IMPROVEME
46.Waste
47.Common Land
48.PRIME COMM LOT
49.SECONDARY COMM
50.MARGINAL COMM
51.UTILITY ROW
52.TOWER SITE
53.PASTURE

LISBON

Map Lot U15-017 | Account 4370 | Location 2 OSBORN STREET | Card 1 Of 1 | 8-25-2016

Building Style	2 Ranch	
1.Conv.	5.Garrison	9.DW
2.Ranch	6.Contemp	10.BERM
3.R Ranch	7.Seasonal	11.COMM &
4.Cape	8.Primitiv	12.
Dwelling Units	1	
Other Units	0	
Stories	1 One Story	
1.1	4.1.5	7.3.5
2.2	5.1.75	8.
3.3	6.2.5	9.
Exterior Walls	3 Composition	
1.Clapboar	5.T-111	9.Cem.Boar
2.WD.SH.	6.BR/Stone	10.Log
3.Compos.	7.Novelty	11.Other
4.ASB/ASP	8.AL/Vinyl	12.BLOCK
Roof Surface	1 Asphalt Shingles	
1.Asphalt	4.Composit	7.Metal RS
2.Slate	5.Wood	8.
3.Metal LC	6.Other	9.
SF Masonry Trim	0	
BUILDING USE	0	
OPEN-4-CUSTOM	0	
Year Built	1955	
Year Remodeled	0	
Foundation	1 Concrete	
1.Concrete	4.Wood	7.DirtFlr
2.C Block	5.Slab	8.
3.Br/Stone	6.Piers	9.
Basement	4 Full Basement	
1.1/4 Bmt	4.Full Bmt	7.
2.1/2 Bmt	5.Crawl	8.
3.3/4 Bmt	6.1stFlUnf	9.None
Bsmt Gar # Cars	0	
Wet Basement	1 Dry Basement	
1.Dry	4.Dirt/Dry	7.
2.Damp	5.Dirt/Dmp	8.
3.Wet	6.Dirt/Wet	9.

SF Bsmt Living	0	
Fin Bsmt Grade	0 0	
Electrical-Amps	1	
Heat Type	100%	1 Hot Water BB
1.HWBB	5.FWA	9.No Heat
2.Radiator	6.GravWA	10.RIN/MON
3.RadFloor	7.Electric	11.
4.Steam	8.Fl/Wall	12.
Cool Type	0%	9 None
1.Central	4.W&C Air	7.
2.Evapor	5.	8.
3.H Pump	6.	9.None
Kitchen Style	2 Typical	
1.Good	4.Obsolete	7.
2.Typical	5.	8.
3.Old Type	6.	9.None
Bath(s) Style	2 Typical Bath(s)	
1.Good	4.Obsolete	7.
2.Typical	5.	8.
3.Old Type	6.	9.None
# Rooms	5	
# Bedrooms	3	
# Full Baths	1	
# Half Baths	0	
# Addn Fixtures	0	
# Fireplaces	0	

TRIO Software
A Division of Harris Computer Systems

Layout	1 Typical	
1.Typical	4.(-) BR	7.
2.Inadeq	5.(-) BRs	8.
3.Poor	6.	9.
Attic	9 None	
1.1/4 Fin	4.Full Fin	7.
2.1/2 Fin	5.Fl/Stair	8.
3.3/4 Fin	6.1/2Fl/St	9.None
Insulation	1 Full	
1.Full	4.Minimal	7.
2.Heavy	5.Partial	8.
3.Capped	6.	9.None
Unfinished %	0%	
Grade & Factor	3 Average 100%	
1.E Grade	4.B Grade	7.AA
2.D Grade	5.A Grade	8.AAAA Gra
3.C Grade	6.A+	9.Same
SQFT (Footprint)	1116	
Condition	5 Above Average	
1.Poor	4.Avg	7.V G
2.Fair	5.Avg+	8.Exc
3.Avg-	6.Good	9.Same
Phys. % Good	0%	
Funct. % Good	100%	
Functional Code	9 None	
1.Incomp	4.Small Si	7.Layout
2.Overbuil	5.CDU	8.Other
3.Delap	6.Style	9.None
Econ. % Good	100%	
Economic Code	None	
0.None	3.No Power	9.None
1.Location	4.Generate	8.
2.Encroach	5.Misc	9.
Entrance Code	1 Interior Inspect	
1.Interior	4.Vacant	7.
2.Refusal	5.Estimate	8.
3.Informed	6.	9.
Information Code	1 Owner	
1.Owner	4.Agent	7.
2.Relative	5.Estimate	8.
3.Tenant	6.Other	9.

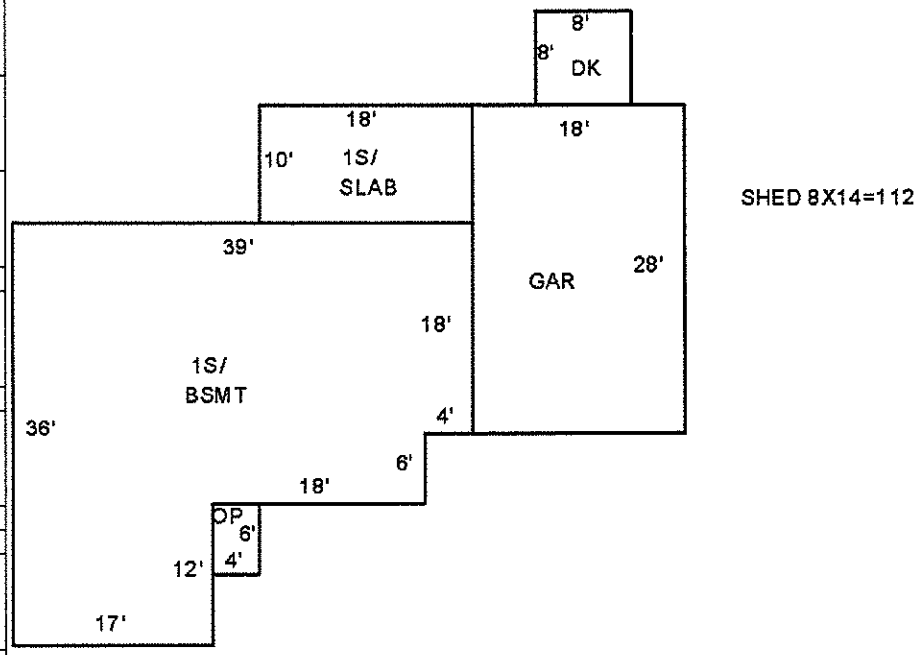

Date Inspected 3-14-2013

Additions, Outbuildings & Improvements

Type	Year	Units	Grade	Cond	Phys.	Funct.	Sound Value
21 Open Frame	1992	24	0 0	0	0 %	0 %	
23 Frame Garage	1992	504	0 0	0	0 %	0 %	
1 ONE STORY	1992	180	0 0	0	0 %	0 %	
68 Wood Deck	1998	64	3 100	4	0 %	100 %	
24 Frame Shed	1998	112	2 100	3	0 %	100 %	
					%	%	
					%	%	
					%	%	
					%	%	
					%	%	

1.ONE STORY FRAM
2.TWO STORY FRAM
3.THREE STORY FR
4.1 & 1/2 STORY
5.1 & 3/4 STORY
6.2 & 1/2 STORY
21.Open Frame Por
22.Encl Frame Por
23.Frame Garage
24.Frame Shed
25.Frame Bay Wind
26.1SFr Overhang
27.Unfin Basement
28.Unfinished Att
29.Finished Attic

Map Lot U15-018 Account 5938 Location 4 OSBORN STREET Card 1 Of 1 8-25-2016

SPLUDE, RUSTY A.

4 OSBORN ST

LISBON ME 04250
B5805P37

Inspection Witnessed By:

X Date

No./Date	Description	Date Insp.

Notes:
0100*0100

LISBON

Property Data

Neighborhood **39 FERRY RD**

Tree Growth Year **0**

TG MGT PLAN DATE **0**

BLDG PERMIT YEAR **0**

Zone/Land Use **2 LIMITED RESIDENTIAL**

Secondary Zone

Topography **1 Level**

1.Level	4.Below St	7.Steep
2.Rolling	5.Low	8.
3.Above St	6.Wet	9.

Utilities **1 All Public**

1.Public	4.Dr Well	7.WELL & SEP
2.Water	5.Oth Prv Wa	8.HoldingTan
3.Sewer	6.Septic	9.P WTR/SEPT

Street **1 Public Paved**

1.PubPaved	4.PrivGrav	7.No Road
2.PrivPavd	5.R/W	8.No Legal
3.PubGravl	6.Long R/W	9.LandLkd

Interior Inspection **0**

CHANGE YR **0**

Sale Data

Sale Date

Price

Sale Type

1.Land	4.MOHOland	7.
2.L & B	5.MOHOw/o	8.
3.Building	6.	9.Distress

Financing

1.Convent	4.Seller	7.
2.FHA/VA	5.Private	8.
3.Assumed	6.Cash	9.Unknown

Validity

1.Valid	4.Split	7.Changes
2.Related	5.Partial	8.Other
3.Distress	6.Exempt	9.ABUTTER

Verified

1.Buyer	4.Agent	7.Family
2.Seller	5.Pub Rec	8.Other
3.Lender	6.MLS	9.

Assessment Record

Year	Land	Buildings	Exempt	Total
2009	22,030	58,050	0	80,080
2010	29,100	76,600	0	105,700
2011	29,100	76,600	0	105,700
2013	29,100	76,600	0	105,700
2015	29,100	76,600	0	105,700
2016	29,700	80,100	0	109,800

Land Data

Front Foot	Type	Effective Frontage	Effective Depth	Influence Factor	Influence Code
11.Primary Lot				%	
12.Additional I				%	
13.Additional II				%	
14.Additional III				%	
15.Additional IV				%	
				%	
				%	
Square Foot		**Square Feet**			
16.Primary Lot				%	
17.Additional I				%	
18.Additional II				%	
19.Additional III				%	
20.Additional IV				%	
				%	
				%	
Fract. Acre		**Acreage/Sites**			
21.HOMESITE	21	0.23		100 %	0
22.COMMERCIAL SIT				%	
23.INDUSTRIAL SIT				%	
Acres				%	
27.REAR 1-5				%	
28.REAR 6-10				%	
29.REAR 11-20				%	
30.REAR 21 +				%	
34.Farmland SW					
35.Farmland MW					

Total Acreage 0.23

Influence Codes

1.VACANCY
2.Excess Frtg
3.Topography
4.Size/Shape
5.Access
6.Restriction
7.Access/Topo
8.ENV-OPEN SPACE
9.Fract Share
Acres
36.Farmland HW
37.T G Softwood
38.T G Mixed Woo
39.T G Hardwood
40.Gravel Pit
41.RP/Wetland/Was
42.Leased or MH S
43.Condo Site
44.SITE IMPROVEME
46.Waste
47.Common Land
48.PRIME COMM LOT
49.SECONDARY COMM
50.MARGINAL COMM
51.UTILITY ROW
52.TOWER SITE
53.PASTURE

LISBON

Map Lot U15-018 | Account 5938 | Location 4 OSBORN STREET | Card 1 Of 1 | 8-25-2016

Building Style	**1 Conventional**	
1.Conv.	5.Garrison	9.DW
2.Ranch	6.Contemp	10.BERM
3.R Ranch	7.Seasonal	11.COMM &
4.Cape	8.Primitiv	12.
Dwelling Units	**1**	
Other Units	**0**	
Stories	**1 One Story**	
1.1	4.1.5	7.3.5
2.2	5.1.75	8.
3.3	6.2.5	9.
Exterior Walls	**3 Composition**	
1.Clapboar	5.T-111	9.Cem.Boar
2.WD.SH.	6.BR/Stone	10.Log
3.Compos.	7.Novelty	11.Other
4.ASB/ASP	8.AL/Vinyl	12.BLOCK
Roof Surface	**1 Asphalt Shingles**	
1.Asphalt	4.Composit	7.Metal RS
2.Slate	5.Wood	8.
3.Metal LC	6.Other	9.
SF Masonry Trim	**0**	
BUILDING USE	**0**	
OPEN-4-CUSTOM	**0**	
Year Built	**1960**	
Year Remodeled	**0**	
Foundation	**1 Concrete**	
1.Concrete	4.Wood	7.DirtFlr
2.C Block	5.Slab	8.
3.Br/Stone	6.Piers	9.
Basement	**4 Full Basement**	
1.1/4 Bmt	4.Full Bmt	7.
2.1/2 Bmt	5.Crawl	8.
3.3/4 Bmt	6.1stFlUnf	9.None
Bsmt Gar # Cars	**0**	
Wet Basement	**1 Dry Basement**	
1.Dry	4.Dirt/Dry	7.
2.Damp	5.Dirt/Dmp	8.
3.Wet	6.Dirt/Wet	9.

SF Bsmt Living	**420**	
Fin Bsmt Grade	**3 100**	
Electrical-Amps	**0**	
Heat Type	**100%**	**5 Forced Warm Air**
1.HWBB	5.FWA	9.No Heat
2.Radiator	6.GravWA	10.RIN/MON
3.RadFloor	7.Electric	11.
4.Steam	8.Fl/Wall	12.
Cool Type	**0%**	**9 None**
1.Central	4.W&C Air	7.
2.Evapor	5.	8.
3.H Pump	6.	9.None
Kitchen Style	**2 Typical**	
1.Good	4.Obsolete	7.
2.Typical	5.	8.
3.Old Type	6.	9.None
Bath(s) Style	**2 Typical Bath(s)**	
1.Good	4.Obsolete	7.
2.Typical	5.	8.
3.Old Type	6.	9.None
# Rooms	**6**	
# Bedrooms	**3**	
# Full Baths	**1**	
# Half Baths	**0**	
# Addn Fixtures	**0**	
# Fireplaces	**0**	

TRIO Software
A Division of Harris Computer Systems

Layout	**1 Typical**	
1.Typical	4.(-) BR	7.
2.Inadeq	5.(-) BRs	8.
3.Poor	6.	9.
Attic	**9 None**	
1.1/4 Fin	4.Full Fin	7.
2.1/2 Fin	5.Fl/Stair	8.
3.3/4 Fin	6.1/2Fl/St	9.None
Insulation	**1 Full**	
1.Full	4.Minimal	7.
2.Heavy	5.Partial	8.
3.Capped	6.	9.None
Unfinished %	**0%**	
Grade & Factor	**3 Average 100%**	
1.E Grade	4.B Grade	7.AA
2.D Grade	5.A Grade	8.AAAA Gra
3.C Grade	6.A+	9.Same
SQFT (Footprint)	**1044**	
Condition	**5 Above Average**	
1.Poor	4.Avg	7.V G
2.Fair	5.Avg+	8.Exc
3.Avg-	6.Good	9.Same
Phys. % Good	**0%**	
Funct. % Good	**100%**	
Functional Code	**9 None**	
1.Incomp	4.Small Si	7.Layout
2.Overbuil	5.CDU	8.Other
3.Delap	6.Style	9.None
Econ. % Good	**100%**	
Economic Code	**None**	
0.None	3.No Power	9.None
1.Location	4.Generate	8.
2.Encroach	5.Misc	9.
Entrance Code	**1 Interior Inspect**	
1.Interior	4.Vacant	7.
2.Refusal	5.Estimate	8.
3.Informed	6.	9.
Information Code	**1 Owner**	
1.Owner	4.Agent	7.
2.Relative	5.Estimate	8.
3.Tenant	6.Other	9.

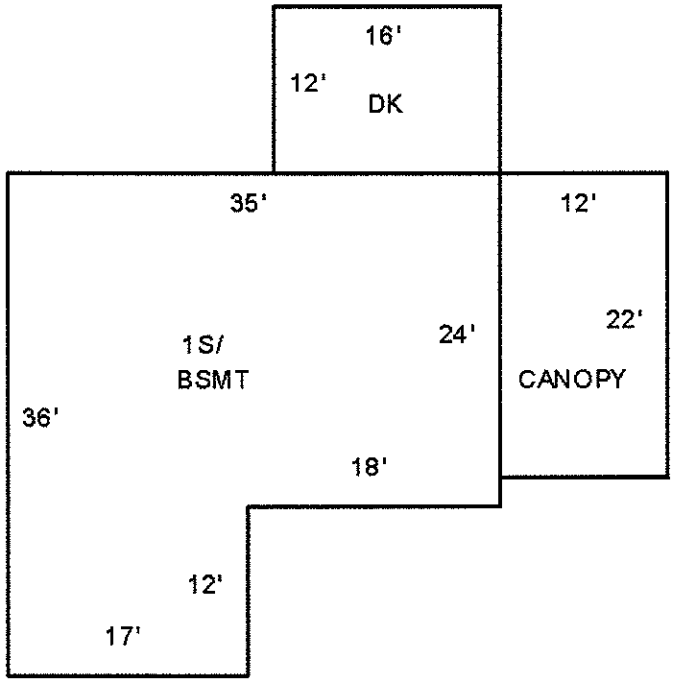

Date Inspected 3-14-2013

Additions, Outbuildings & Improvements

Type	Year	Units	Grade	Cond	Phys.	Funct.	Sound Value
61 Canopy	0	264	0 0	0	0 %	0 %	
68 Wood Deck	1995	192	3 100	3	0 %	100 %	
					%	%	
					%	%	
					%	%	
					%	%	
					%	%	
					%	%	
					%	%	
					%	%	

1.ONE STORY FRAM
2.TWO STORY FRAM
3.THREE STORY FR
4.1 & 1/2 STORY
5.1 & 3/4 STORY
6.2 & 1/2 STORY
21.Open Frame Por
22.Encl Frame Por
23.Frame Garage
24.Frame Shed
25.Frame Bay Wind
26.1SFr Overhang
27.Unfin Basement
28.Unfinished Att
29.Finished Attic

Map Lot U15-019 | Account 3292 | Location 6 OSBORN STREET | Card 1 Of 1 | 8-25-2016

KEATING, BAILEY R. &
BRADLEY, DALTON R.
6 OSBORNE STREET

LISBON ME 04250
B9316P321

Previous Owner
DIMITRIOS, ANGELOS PILITSIS A.
22 FOREST TERRACE

BRUNSWICK ME 04011
Sale Date: 10-08-2015

Previous Owner
NEHEMIAH COMMUNITY REINVESTMENT FUND
C/O DIMITRIOS PILITSIS
22 FOREST TERRACE
BRUNSWICK ME 04011
Sale Date: 7-30-2015

Previous Owner
BANK OF AMERICA N.A.
400 NATIONAL WAY

SIMI VALLEY CA 93065
Sale Date: 8-04-2014

Inspection Witnessed By:

X Date

No./Date	Description	Date Insp.

Notes:
0100*0100

LISBON

Property Data

Neighborhood **39 FERRY RD**

Tree Growth Year **0**
TG MGT PLAN DATE **0**
BLDG PERMIT YEAR **0**
Zone/Land Use **2 LIMITED RESIDENTIAL**
Secondary Zone

Topography **1 Level**

1.Level	4.Below St	7.Steep
2.Rolling	5.Low	8.
3.Above St	6.Wet	9.

Utilities **1 All Public**

1.Public	4.Dr Well	7.WELL & SEP
2.Water	5.Oth Prv Wa	8.HoldingTan
3.Sewer	6.Septic	9.P WTR/SEPT

Street **1 Public Paved**

1.PubPaved	4.PrivGrav	7.No Road
2.PrivPavd	5.R/W	8.No Legal
3.PubGravl	6.Long R/W	9.LandLkd

Interior Inspection **0**
CHANGE YR **1**

Sale Data

Sale Date **3-01-2016**
Price **128,000**

Sale Type **2 Land & Buildings**

1.Land	4.MOHOland	7.
2.L & B	5.MOHOw/o	8.
3.Building	6.	9.Distress

Financing **9 Unknown**

1.Convent	4.Seller	7.
2.FHA/VA	5.Private	8.
3.Assumed	6.Cash	9.Unknown

Validity **1 Arms Length Sale**

1.Valid	4.Split	7.Changes
2.Related	5.Partial	8.Other
3.Distress	6.Exempt	9.ABUTTER

Verified **5 Public Record**

1.Buyer	4.Agent	7.Family
2.Seller	5.Pub Rec	8.Other
3.Lender	6.MLS	9.

Assessment Record

Year	Land	Buildings	Exempt	Total
2009	22,030	53,730	7,280	68,480
2010	29,100	70,900	8,000	92,000
2011	29,100	70,900	8,300	91,700
2013	29,100	70,900	8,500	91,500
2015	29,100	70,900	0	100,000
2016	29,700	81,500	0	111,200

Land Data

Front Foot	Type	Effective Frontage	Effective Depth	Influence Factor	Influence Code
11.Primary Lot				%	
12.Additional I				%	
13.Additional II				%	
14.Additional III				%	
15.Additional IV				%	
				%	
				%	
Square Foot		**Square Feet**			
16.Primary Lot				%	
17.Additional I				%	
18.Additional II				%	
19.Additional III				%	
20.Additional IV				%	
				%	
				%	
Fract. Acre		**Acreage/Sites**			
21.HOMESITE	21	0.23		100 %	0
22.COMMERCIAL SIT				%	
23.INDUSTRIAL SIT				%	
Acres				%	
27.REAR 1-5				%	
28.REAR 6-10				%	
29.REAR 11-20				%	
30.REAR 21 +				%	
34.Farmland SW					
35.Farmland MW					

Total Acreage 0.23

Influence Codes

1.VACANCY
2.Excess Frtg
3.Topography
4.Size/Shape
5.Access
6.Restriction
7.Access/Topo
8.ENV-OPEN SPACE
9.Fract Share
Acres
36.Farmland HW
37.T G Softwood
38.T G Mixed Woo
39.T G Hardwood
40.Gravel Pit
41.RP/Wetland/Was
42.Leased or MH S
43.Condo Site
44.SITE IMPROVEME
46.Waste
47.Common Land
48.PRIME COMM LOT
49.SECONDARY COMM
50.MARGINAL COMM
51.UTILITY ROW
52.TOWER SITE
53.PASTURE

LISBON

Map Lot U15-019 | Account 3292 | Location 6 OSBORN STREET | Card 1 Of 1 | 8-25-2016

Building Style **2 Ranch**		
1.Conv.	5.Garrison	9.DW
2.Ranch	6.Contemp	10.BERM
3.R Ranch	7.Seasonal	11.COMM &
4.Cape	8.Primitiv	12.
Dwelling Units **1**		
Other Units **0**		
Stories **1 One Story**		
1.1	4.1.5	7.3.5
2.2	5.1.75	8.
3.3	6.2.5	9.
Exterior Walls **8 AL/Vinyl**		
1.Clapboar	5.T-111	9.Cem.Boar
2.WD.SH.	6.BR/Stone	10.Log
3.Compos.	7.Novelty	11.Other
4.ASB/ASP	8.AL/Vinyl	12.BLOCK
Roof Surface **1 Asphalt Shingles**		
1.Asphalt	4.Composit	7.Metal RS
2.Slate	5.Wood	8.
3.Metal LC	6.Other	9.
SF Masonry Trim **0**		
BUILDING USE **0**		
OPEN-4-CUSTOM **0**		
Year Built **1962**		
Year Remodeled **0**		
Foundation **1 Concrete**		
1.Concrete	4.Wood	7.DirtFlr
2.C Block	5.Slab	8.
3.Br/Stone	6.Piers	9.
Basement **4 Full Basement**		
1.1/4 Bmt	4.Full Bmt	7.
2.1/2 Bmt	5.Crawl	8.
3.3/4 Bmt	6.1stFlUnf	9.None
Bsmt Gar # Cars **0**		
Wet Basement **1 Dry Basement**		
1.Dry	4.Dirt/Dry	7.
2.Damp	5.Dirt/Dmp	8.
3.Wet	6.Dirt/Wet	9.

SF Bsmt Living **0**		
Fin Bsmt Grade **0 0**		
Electrical-Amps **0**		
Heat Type **100%** **1 Hot Water BB**		
1.HWBB	5.FWA	9.No Heat
2.Radiator	6.GravWA	10.RIN/MON
3.RadFloor	7.Electric	11.
4.Steam	8.Fl/Wall	12.
Cool Type **0%** **9 None**		
1.Central	4.W&C Air	7.
2.Evapor	5.	8.
3.H Pump	6.	9.None
Kitchen Style **2 Typical**		
1.Good	4.Obsolete	7.
2.Typical	5.	8.
3.Old Type	6.	9.None
Bath(s) Style **2 Typical Bath(s)**		
1.Good	4.Obsolete	7.
2.Typical	5.	8.
3.Old Type	6.	9.None
# Rooms **5**		
# Bedrooms **2**		
# Full Baths **1**		
# Half Baths **0**		
# Addn Fixtures **0**		
# Fireplaces **0**		

TRIO Software
A Division of Harris Computer Systems

Layout **1 Typical**		
1.Typical	4.(-) BR	7.
2.Inadeq	5.(-) BRs	8.
3.Poor	6.	9.
Attic **9 None**		
1.1/4 Fin	4.Full Fin	7.
2.1/2 Fin	5.Fl/Stair	8.
3.3/4 Fin	6.1/2Fl/St	9.None
Insulation **1 Full**		
1.Full	4.Minimal	7.
2.Heavy	5.Partial	8.
3.Capped	6.	9.None
Unfinished % **0%**		
Grade & Factor **3 Average 100%**		
1.E Grade	4.B Grade	7.AA
2.D Grade	5.A Grade	8.AAAA Gra
3.C Grade	6.A+	9.Same
SQFT (Footprint) **864**		
Condition **6 Good**		
1.Poor	4.Avg	7.V G
2.Fair	5.Avg+	8.Exc
3.Avg-	6.Good	9.Same
Phys. % Good **0%**		
Funct. % Good **100%**		
Functional Code **9 None**		
1.Incomp	4.Small Si	7.Layout
2.Overbuil	5.CDU	8.Other
3.Delap	6.Style	9.None
Econ. % Good **100%**		
Economic Code **None**		
0.None	3.No Power	9.None
1.Location	4.Generate	8.
2.Encroach	5.Misc	9.
Entrance Code **1 Interior Inspect**		
1.Interior	4.Vacant	7.
2.Refusal	5.Estimate	8.
3.Informed	6.	9.
Information Code **1 Owner**		
1.Owner	4.Agent	7.
2.Relative	5.Estimate	8.
3.Tenant	6.Other	9.

GAR 22x24=528

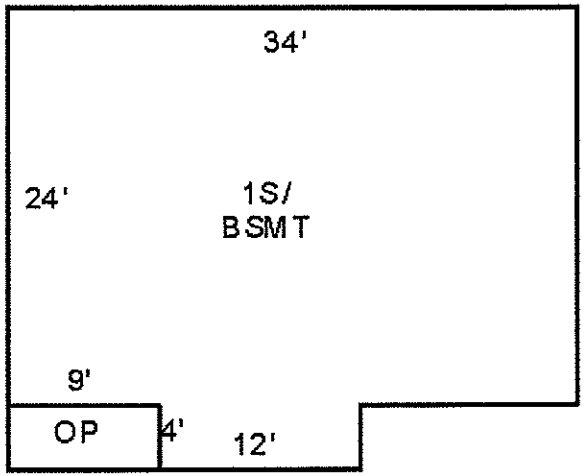

Date Inspected 3-14-2013

Additions, Outbuildings & Improvements

Type	Year	Units	Grade	Cond	Phys.	Funct.	Sound Value
21 Open Frame	0	36	0 0	0	0 %	0 %	
23 Frame Garage	1980	528	2 100	3	0 %	100 %	
					%	%	
					%	%	
					%	%	
					%	%	
					%	%	
					%	%	
					%	%	
					%	%	

1.ONE STORY FRAM
2.TWO STORY FRAM
3.THREE STORY FR
4.1 & 1/2 STORY
5.1 & 3/4 STORY
6.2 & 1/2 STORY
21.Open Frame Por
22.Encl Frame Por
23.Frame Garage
24.Frame Shed
25.Frame Bay Wind
26.1SFr Overhang
27.Unfin Basement
28.Unfinished Att
29.Finished Attic

Map Lot U15-019-A | Account 5374 | Location 5 MATTHEW STREET | Card 1 Of 1 | 8-25-2016

ROBISHAW, KRISTAL K.

5 MATTHEW ST

LISBON ME 04250
B9281P85

Inspection Witnessed By:

X Date

No./Date	Description	Date Insp.

Notes:
LINDA GAMACHE

LISBON

Property Data

Neighborhood **39 FERRY RD**

Tree Growth Year **0**

TG MGT PLAN DATE **0**

BLDG PERMIT YEAR **0**

Zone/Land Use **2 LIMITED RESIDENTIAL**

Secondary Zone

Topography **1 Level**

1.Level	4.Below St	7.Steep
2.Rolling	5.Low	8.
3.Above St	6.Wet	9.

Utilities **1 All Public**

1.Public	4.Dr Well	7.WELL & SEP
2.Water	5.Oth Prv Wa	8.HoldingTan
3.Sewer	6.Septic	9.P WTR/SEPT

Street **1 Public Paved**

1.PubPaved	4.PrivGrav	7.No Road
2.PrivPavd	5.R/W	8.No Legal
3.PubGravl	6.Long R/W	9.LandLkd

Interior Inspection **0**

CHANGE YR **0**

Sale Data

Sale Date **12-23-2015**

Price **90,000**

Sale Type **2 Land & Buildings**

1.Land	4.MOHOland	7.
2.L & B	5.MOHOw/o	8.
3.Building	6.	9.Distress

Financing **9 Unknown**

1.Convent	4.Seller	7.
2.FHA/VA	5.Private	8.
3.Assumed	6.Cash	9.Unknown

Validity **8 OTHER NON-VALID**

1.Valid	4.Split	7.Changes
2.Related	5.Partial	8.Other
3.Distress	6.Exempt	9.ABUTTER

Verified **5 Public Record**

1.Buyer	4.Agent	7.Family
2.Seller	5.Pub Rec	8.Other
3.Lender	6.MLS	9.

Assessment Record

Year	Land	Buildings	Exempt	Total
2009	22,030	62,370	10,640	73,760
2010	29,100	82,300	12,800	98,600
2011	29,100	82,300	13,280	98,120
2013	29,100	82,300	13,600	97,800
2015	29,100	82,300	13,920	97,480
2016	29,700	80,400	0	110,100

Land Data

Front Foot	Type	Effective Frontage	Effective Depth	Influence Factor	Influence Code
11.Primary Lot				%	
12.Additional I				%	
13.Additional II				%	
14.Additional III				%	
15.Additional IV				%	
				%	
				%	

Square Foot		Square Feet		
16.Primary Lot			%	
17.Additional I			%	
18.Additional II			%	
19.Additional III			%	
20.Additional IV			%	
			%	
			%	

Fract. Acre		Acreage/Sites		
21.HOMESITE	21	0.23	100 %	0
22.COMMERCIAL SIT			%	
23.INDUSTRIAL SIT			%	
Acres			%	
27.REAR 1-5			%	
28.REAR 6-10			%	
29.REAR 11-20			%	
30.REAR 21 +			%	
34.Farmland SW				
35.Farmland MW				

Total Acreage 0.23

Influence Codes

1.VACANCY
2.Excess Frtg
3.Topography
4.Size/Shape
5.Access
6.Restriction
7.Access/Topo
8.ENV-OPEN SPACE
9.Fract Share
Acres
36.Farmland HW
37.T G Softwood
38.T G Mixed Woo
39.T G Hardwood
40.Gravel Pit
41.RP/Wetland/Was
42.Leased or MH S
43.Condo Site
44.SITE IMPROVEME
46.Waste
47.Common Land
48.PRIME COMM LOT
49.SECONDARY COMM
50.MARGINAL COMM
51.UTILITY ROW
52.TOWER SITE
53.PASTURE

LISBON

Map Lot U15-019-A | Account 5374 | Location 5 MATTHEW STREET | Card 1 Of 1 | 8-25-2016

Building Style **1 Conventional**		
1.Conv.	5.Garrison	9.DW
2.Ranch	6.Contemp	10.BERM
3.R Ranch	7.Seasonal	11.COMM &
4.Cape	8.Primitiv	12.
Dwelling Units **1**		
Other Units **0**		
Stories **1 One Story**		
1.1	4.1.5	7.3.5
2.2	5.1.75	8.
3.3	6.2.5	9.
Exterior Walls **8 AL/Vinyl**		
1.Clapboar	5.T-111	9.Cem.Boar
2.WD.SH.	6.BR/Stone	10.Log
3.Compos.	7.Novelty	11.Other
4.ASB/ASP	8.AL/Vinyl	12.BLOCK
Roof Surface **1 Asphalt Shingles**		
1.Asphalt	4.Composit	7.Metal RS
2.Slate	5.Wood	8.
3.Metal LC	6.Other	9.
SF Masonry Trim **0**		
BUILDING USE **0**		
OPEN-4-CUSTOM **0**		
Year Built **1960**		
Year Remodeled **0**		
Foundation **1 Concrete**		
1.Concrete	4.Wood	7.DirtFlr
2.C Block	5.Slab	8.
3.Br/Stone	6.Piers	9.
Basement **4 Full Basement**		
1.1/4 Bmt	4.Full Bmt	7.
2.1/2 Bmt	5.Crawl	8.
3.3/4 Bmt	6.1stFlUnf	9.None
Bsmt Gar # Cars **0**		
Wet Basement **1 Dry Basement**		
1.Dry	4.Dirt/Dry	7.
2.Damp	5.Dirt/Dmp	8.
3.Wet	6.Dirt/Wet	9.

SF Bsmt Living **0**		
Fin Bsmt Grade **0 0**		
Electrical-Amps **0**		
Heat Type **100%** **5 Forced Warm Air**		
1.HWBB	5.FWA	9.No Heat
2.Radiator	6.GravWA	10.RIN/MON
3.RadFloor	7.Electric	11.
4.Steam	8.Fl/Wall	12.
Cool Type **0%** **9 None**		
1.Central	4.W&C Air	7.
2.Evapor	5.	8.
3.H Pump	6.	9.None
Kitchen Style **2 Typical**		
1.Good	4.Obsolete	7.
2.Typical	5.	8.
3.Old Type	6.	9.None
Bath(s) Style **2 Typical Bath(s)**		
1.Good	4.Obsolete	7.
2.Typical	5.	8.
3.Old Type	6.	9.None
# Rooms **5**		
# Bedrooms **3**		
# Full Baths **1**		
# Half Baths **0**		
# Addn Fixtures **0**		
# Fireplaces **0**		

TRIO Software
A Division of Harris Computer Systems

Layout **1 Typical**		
1.Typical	4.(-) BR	7.
2.Inadeq	5.(-) BRs	8.
3.Poor	6.	9.
Attic **9 None**		
1.1/4 Fin	4.Full Fin	7.
2.1/2 Fin	5.Fl/Stair	8.
3.3/4 Fin	6.1/2Fl/St	9.None
Insulation **1 Full**		
1.Full	4.Minimal	7.
2.Heavy	5.Partial	8.
3.Capped	6.	9.None
Unfinished % **0%**		
Grade & Factor **3 Average 100%**		
1.E Grade	4.B Grade	7.AA
2.D Grade	5.A Grade	8.AAAA Gra
3.C Grade	6.A+	9.Same
SQFT (Footprint) **1116**		
Condition **5 Above Average**		
1.Poor	4.Avg	7.V G
2.Fair	5.Avg+	8.Exc
3.Avg-	6.Good	9.Same
Phys. % Good **0%**		
Funct. % Good **100%**		
Functional Code **9 None**		
1.Incomp	4.Small Si	7.Layout
2.Overbuil	5.CDU	8.Other
3.Delap	6.Style	9.None
Econ. % Good **100%**		
Economic Code **None**		
0.None	3.No Power	9.None
1.Location	4.Generate	8.
2.Encroach	5.Misc	9.
Entrance Code **1 Interior Inspect**		
1.Interior	4.Vacant	7.
2.Refusal	5.Estimate	8.
3.Informed	6.	9.
Information Code **1 Owner**		
1.Owner	4.Agent	7.
2.Relative	5.Estimate	8.
3.Tenant	6.Other	9.

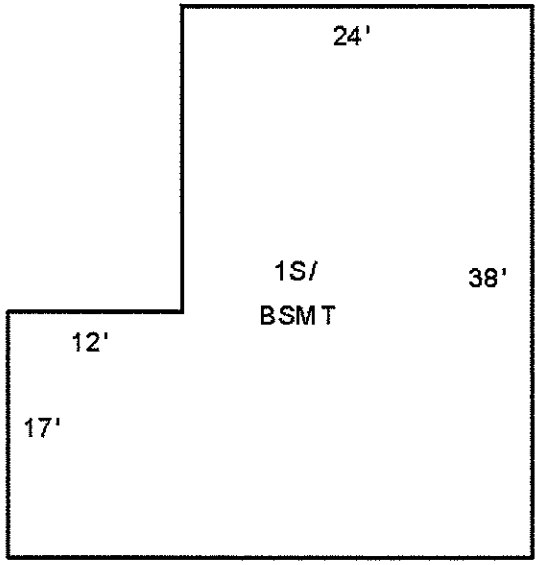

GAR 14X24=336

Date Inspected 3-14-2013

Additions, Outbuildings & Improvements

Type	Year	Units	Grade	Cond	Phys.	Funct.	Sound Value
23 Frame Garage	0	336	3 100	4	0 %	100 %	
					%	%	
					%	%	
					%	%	
					%	%	
					%	%	
					%	%	
					%	%	
					%	%	
					%	%	

1.ONE STORY FRAM
2.TWO STORY FRAM
3.THREE STORY FR
4.1 & 1/2 STORY
5.1 & 3/4 STORY
6.2 & 1/2 STORY
21.Open Frame Por
22.Encl Frame Por
23.Frame Garage
24.Frame Shed
25.Frame Bay Wind
26.1SFr Overhang
27.Unfin Basement
28.Unfinished Att
29.Finished Attic

Map Lot U15-019-B | Account 2842 | Location 3 MATTHEW STREET | Card 1 Of 1 | 8-25-2016

HARRIMAN, JOSEPH A.

3 MATTHEW ST

LISBON ME 04250

Property Data

Neighborhood **39 FERRY RD**

Tree Growth Year **0**

TG MGT PLAN DATE **0**

BLDG PERMIT YEAR **0**

Zone/Land Use **2 LIMITED RESIDENTIAL**

Secondary Zone

Topography **1 Level**

1.Level 4.Below St 7.Steep
2.Rolling 5.Low 8.
3.Above St 6.Wet 9.

Utilities **1 All Public**

1.Public 4.Dr Well 7.WELL & SEP
2.Water 5.Oth Prv Wa 8.HoldingTan
3.Sewer 6.Septic 9.P WTR/SEPT

Street **1 Public Paved**

1.PubPaved 4.PrivGrav 7.No Road
2.PrivPavd 5.R/W 8.No Legal
3.PubGravl 6.Long R/W 9.LandLkd

Interior Inspection **0**

CHANGE YR **0**

Sale Data

Sale Date

Price

Sale Type

1.Land 4.MOHOland 7.
2.L & B 5.MOHOw/o 8.
3.Building 6. 9.Distress

Financing

1.Convent 4.Seller 7.
2.FHA/VA 5.Private 8.
3.Assumed 6.Cash 9.Unknown

Validity

1.Valid 4.Split 7.Changes
2.Related 5.Partial 8.Other
3.Distress 6.Exempt 9.ABUTTER

Verified

1.Buyer 4.Agent 7.Family
2.Seller 5.Pub Rec 8.Other
3.Lender 6.MLS 9.

Assessment Record

Year	Land	Buildings	Exempt	Total
2009	20,930	49,340	0	70,270
2010	27,600	65,100	0	92,700
2011	27,600	65,100	0	92,700
2013	27,600	65,100	0	92,700
2015	27,600	65,100	0	92,700
2016	29,700	81,800	0	111,500

Land Data

Front Foot	Type	Effective Frontage	Effective Depth	Influence Factor	Influence Code
11.Primary Lot				%	
12.Additional I				%	
13.Additional II				%	
14.Additional III				%	
15.Additional IV				%	
				%	
				%	
Square Foot		**Square Feet**			
16.Primary Lot				%	
17.Additional I				%	
18.Additional II				%	
19.Additional III				%	
20.Additional IV				%	
				%	
				%	
Fract. Acre		**Acreage/Sites**			
21.HOMESITE	21	0.23		100 %	0
22.COMMERCIAL SIT				%	
23.INDUSTRIAL SIT				%	
Acres				%	
27.REAR 1-5				%	
28.REAR 6-10				%	
29.REAR 11-20				%	
30.REAR 21 +				%	
34.Farmland SW					
35.Farmland MW					

Total Acreage 0.23

Influence Codes

1.VACANCY
2.Excess Frtg
3.Topography
4.Size/Shape
5.Access
6.Restriction
7.Access/Topo
8.ENV-OPEN SPACE
9.Fract Share
Acres
36.Farmland HW
37.T G Softwood
38.T G Mixed Woo
39.T G Hardwood
40.Gravel Pit
41.RP/Wetland/Was
42.Leased or MH S
43.Condo Site
44.SITE IMPROVEME
46.Waste
47.Common Land
48.PRIME COMM LOT
49.SECONDARY COMM
50.MARGINAL COMM
51.UTILITY ROW
52.TOWER SITE
53.PASTURE

Inspection Witnessed By:

X Date

No./Date	Description	Date Insp.

Notes:
0100*0100

LISBON

LISBON

Map Lot U15-019-B | Account 2842 | Location 3 MATTHEW STREET | Card 1 Of 1 | 8-25-2016

Building Style **2 Ranch**		
1.Conv.	5.Garrison	9.DW
2.Ranch	6.Contemp	10.BERM
3.R Ranch	7.Seasonal	11.COMM &
4.Cape	8.Primitiv	12.
Dwelling Units **1**		
Other Units **0**		
Stories **1 One Story**		
1.1	4.1.5	7.3.5
2.2	5.1.75	8.
3.3	6.2.5	9.
Exterior Walls **3 Composition**		
1.Clapboar	5.T-111	9.Cem.Boar
2.WD.SH.	6.BR/Stone	10.Log
3.Compos.	7.Novelty	11.Other
4.ASB/ASP	8.AL/Vinyl	12.BLOCK
Roof Surface **1 Asphalt Shingles**		
1.Asphalt	4.Composit	7.Metal RS
2.Slate	5.Wood	8.
3.Metal LC	6.Other	9.
SF Masonry Trim **0**		
BUILDING USE **0**		
OPEN-4-CUSTOM **0**		
Year Built **1970**		
Year Remodeled **0**		
Foundation **1 Concrete**		
1.Concrete	4.Wood	7.DirtFlr
2.C Block	5.Slab	8.
3.Br/Stone	6.Piers	9.
Basement **4 Full Basement**		
1.1/4 Bmt	4.Full Bmt	7.
2.1/2 Bmt	5.Crawl	8.
3.3/4 Bmt	6.1stFlUnf	9.None
Bsmt Gar # Cars **0**		
Wet Basement **1 Dry Basement**		
1.Dry	4.Dirt/Dry	7.
2.Damp	5.Dirt/Dmp	8.
3.Wet	6.Dirt/Wet	9.

SF Bsmt Living **400**		
Fin Bsmt Grade **3 100**		
Electrical-Amps **1**		
Heat Type **100%** **1 Hot Water BB**		
1.HWBB	5.FWA	9.No Heat
2.Radiator	6.GravWA	10.RIN/MON
3.RadFloor	7.Electric	11.
4.Steam	8.Fl/Wall	12.
Cool Type **0%** **9 None**		
1.Central	4.W&C Air	7.
2.Evapor	5.	8.
3.H Pump	6.	9.None
Kitchen Style **2 Typical**		
1.Good	4.Obsolete	7.
2.Typical	5.	8.
3.Old Type	6.	9.None
Bath(s) Style **2 Typical Bath(s)**		
1.Good	4.Obsolete	7.
2.Typical	5.	8.
3.Old Type	6.	9.None
# Rooms **5**		
# Bedrooms **3**		
# Full Baths **1**		
# Half Baths **1**		
# Addn Fixtures **0**		
# Fireplaces **0**		

TRIO Software
A Division of Harris Computer Systems

Layout **1 Typical**		
1.Typical	4.(-) BR	7.
2.Inadeq	5.(-) BRs	8.
3.Poor	6.	9.
Attic **9 None**		
1.1/4 Fin	4.Full Fin	7.
2.1/2 Fin	5.Fl/Stair	8.
3.3/4 Fin	6.1/2Fl/St	9.None
Insulation **1 Full**		
1.Full	4.Minimal	7.
2.Heavy	5.Partial	8.
3.Capped	6.	9.None
Unfinished % **0%**		
Grade & Factor **3 Average 100%**		
1.E Grade	4.B Grade	7.AA
2.D Grade	5.A Grade	8.AAAA Gra
3.C Grade	6.A+	9.Same
SQFT (Footprint) **912**		
Condition **5 Above Average**		
1.Poor	4.Avg	7.V G
2.Fair	5.Avg+	8.Exc
3.Avg-	6.Good	9.Same
Phys. % Good **0%**		
Funct. % Good **100%**		
Functional Code **9 None**		
1.Incomp	4.Small Si	7.Layout
2.Overbuil	5.CDU	8.Other
3.Delap	6.Style	9.None
Econ. % Good **100%**		
Economic Code **None**		
0.None	3.No Power	9.None
1.Location	4.Generate	8.
2.Encroach	5.Misc	9.
Entrance Code **5 Estimated**		
1.Interior	4.Vacant	7.
2.Refusal	5.Estimate	8.
3.Informed	6.	9.
Information Code **5 Estimate**		
1.Owner	4.Agent	7.
2.Relative	5.Estimate	8.
3.Tenant	6.Other	9.

SHED 8X6=SV

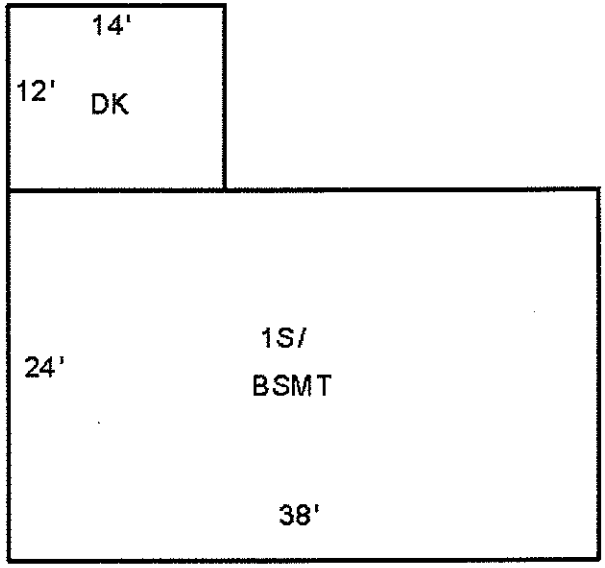

Date Inspected 4-11-2013

Additions, Outbuildings & Improvements

Type	Year	Units	Grade	Cond	Phys.	Funct.	Sound Value
68 Wood Deck	2000	168	2 100	2	0 %	100 %	
24 Frame Shed	0				%	%	400
					%	%	
					%	%	
					%	%	
					%	%	
					%	%	
					%	%	
					%	%	
					%	%	

1.ONE STORY FRAM
2.TWO STORY FRAM
3.THREE STORY FR
4.1 & 1/2 STORY
5.1 & 3/4 STORY
6.2 & 1/2 STORY
21.Open Frame Por
22.Encl Frame Por
23.Frame Garage
24.Frame Shed
25.Frame Bay Wind
26.1SFr Overhang
27.Unfin Basement
28.Unfinished Att
29.Finished Attic

Map Lot U15-019-C | Account 3688 | Location 1 MATTHEW STREET | Card 1 Of 1 | 8-25-2016

LAVALLEE, JAMES P. &
NANCY A.
1 MATTHEW ST

LISBON ME 04250
B1793P81

Inspection Witnessed By:

X Date

No./Date	Description	Date Insp.

Notes:
0100*0111

LISBON

Property Data

Neighborhood **39 FERRY RD**

Tree Growth Year **0**

TG MGT PLAN DATE **0**

BLDG PERMIT YEAR **0**

Zone/Land Use **2 LIMITED RESIDENTIAL**

Secondary Zone

Topography **1 Level**

1.Level	4.Below St	7.Steep
2.Rolling	5.Low	8.
3.Above St	6.Wet	9.

Utilities **1 All Public**

1.Public	4.Dr Well	7.WELL & SEP
2.Water	5.Oth Prv Wa	8.HoldingTan
3.Sewer	6.Septic	9.P WTR/SEPT

Street **1 Public Paved**

1.PubPaved	4.PrivGrav	7.No Road
2.PrivPavd	5.R/W	8.No Legal
3.PubGravl	6.Long R/W	9.Landtkd

Interior Inspection **0**

CHANGE YR **0**

Sale Data

Sale Date

Price

Sale Type

1.Land	4.MOHOland	7.
2.L & B	5.MOHOw/o	8.
3.Building	6.	9.Distress

Financing

1.Convent	4.Seller	7.
2.FHA/VA	5.Private	8.
3.Assumed	6.Cash	9.Unknown

Validity

1.Valid	4.Split	7.Changes
2.Related	5.Partial	8.Other
3.Distress	6.Exempt	9.ABUTTER

Verified

1.Buyer	4.Agent	7.Family
2.Seller	5.Pub Rec	8.Other
3.Lender	6.MLS	9.

Assessment Record

Year	Land	Buildings	Exempt	Total
2009	22,060	73,890	7,280	88,670
2010	29,100	97,500	8,000	118,600
2011	29,100	97,500	8,300	118,300
2013	29,100	97,500	8,500	118,100
2015	29,100	101,090	8,700	121,490
2016	31,000	147,500	15,000	163,500

Land Data

Front Foot	Type	Effective Frontage	Effective Depth	Influence Factor	Influence Code
11.Primary Lot				%	
12.Additional I				%	
13.Additional II				%	
14.Additional III				%	
15.Additional IV				%	
				%	
				%	
Square Foot		**Square Feet**			
16.Primary Lot				%	
17.Additional I				%	
18.Additional II				%	
19.Additional III				%	
20.Additional IV				%	
				%	
				%	
Fract. Acre		**Acreage/Sites**			
21.HOMESITE	21	0.25		100 %	0
22.COMMERCIAL SIT				%	
23.INDUSTRIAL SIT				%	
Acres				%	
27.REAR 1-5				%	
28.REAR 6-10				%	
29.REAR 11-20				%	
30.REAR 21 +				%	
34.Farmland SW					
35.Farmland MW					

Total Acreage 0.25

Influence Codes

1.VACANCY
2.Excess Frtg
3.Topography
4.Size/Shape
5.Access
6.Restriction
7.Access/Topo
8.ENV-OPEN SPACE
9.Fract Share
Acres
36.Farmland HW
37.T G Softwood
38.T G Mixed Woo
39.T G Hardwood
40.Gravel Pit
41.RP/Wetland/Was
42.Leased or MH S
43.Condo Site
44.SITE IMPROVEME
46.Waste
47.Common Land
48.PRIME COMM LOT
49.SECONDARY COMM
50.MARGINAL COMM
51.UTILITY ROW
52.TOWER SITE
53.PASTURE

LISBON

Map Lot U15-019-C | Account 3688 | Location 1 MATTHEW STREET | Card 1 Of 1 | 8-25-2016

Building Style **1 Conventional**		
1.Conv.	5.Garrison	9.DW
2.Ranch	6.Contemp	10.BERM
3.R Ranch	7.Seasonal	11.COMM &
4.Cape	8.Primitiv	12.
Dwelling Units **1**		
Other Units **0**		
Stories **1 One Story**		
1.1	4.1.5	7.3.5
2.2	5.1.75	8.
3.3	6.2.5	9.
Exterior Walls **8 AL/Vinyl**		
1.Clapboar	5.T-111	9.Cem.Boar
2.WD.SH.	6.BR/Stone	10.Log
3.Compos.	7.Novelty	11.Other
4.ASB/ASP	8.AL/Vinyl	12.BLOCK
Roof Surface **1 Asphalt Shingles**		
1.Asphalt	4.Composit	7.Metal RS
2.Slate	5.Wood	8.
3.Metal LC	6.Other	9.
SF Masonry Trim **0**		
BUILDING USE **0**		
OPEN-4-CUSTOM **0**		
Year Built **1988**		
Year Remodeled **0**		
Foundation **1 Concrete**		
1.Concrete	4.Wood	7.DirtFlr
2.C Block	5.Slab	8.
3.Br/Stone	6.Piers	9.
Basement **4 Full Basement**		
1.1/4 Bmt	4.Full Bmt	7.
2.1/2 Bmt	5.Crawl	8.
3.3/4 Bmt	6.1stFlUnf	9.None
Bsmt Gar # Cars **0**		
Wet Basement **1 Dry Basement**		
1.Dry	4.Dirt/Dry	7.
2.Damp	5.Dirt/Dmp	8.
3.Wet	6.Dirt/Wet	9.

SF Bsmt Living **480**		
Fin Bsmt Grade **3 100**		
Electrical-Amps **1**		
Heat Type **100%** **1 Hot Water BB**		
1.HWBB	5.FWA	9.No Heat
2.Radiator	6.GravWA	10.RIN/MON
3.RadFloor	7.Electric	11.
4.Steam	8.Fl/Wall	12.
Cool Type **0%** **9 None**		
1.Central	4.W&C Air	7.
2.Evapor	5.	8.
3.H Pump	6.	9.None
Kitchen Style **2 Typical**		
1.Good	4.Obsolete	7.
2.Typical	5.	8.
3.Old Type	6.	9.None
Bath(s) Style **2 Typical Bath(s)**		
1.Good	4.Obsolete	7.
2.Typical	5.	8.
3.Old Type	6.	9.None
# Rooms **7**		
# Bedrooms **3**		
# Full Baths **2**		
# Half Baths **0**		
# Addn Fixtures **0**		
# Fireplaces **0**		

TRIO Software
A Division of Harris Computer Systems

Layout **1 Typical**		
1.Typical	4.(-) BR	7.
2.Inadeq	5.(-) BRs	8.
3.Poor	6.	9.
Attic **9 None**		
1.1/4 Fin	4.Full Fin	7.
2.1/2 Fin	5.Fl/Stair	8.
3.3/4 Fin	6.1/2Fl/St	9.None
Insulation **1 Full**		
1.Full	4.Minimal	7.
2.Heavy	5.Partial	8.
3.Capped	6.	9.None
Unfinished % **0%**		
Grade & Factor **3 Average 110%**		
1.E Grade	4.B Grade	7.AA
2.D Grade	5.A Grade	8.AAAA Gra
3.C Grade	6.A+	9.Same
SQFT (Footprint) **1024**		
Condition **5 Above Average**		
1.Poor	4.Avg	7.V G
2.Fair	5.Avg+	8.Exc
3.Avg-	6.Good	9.Same
Phys. % Good **0%**		
Funct. % Good **100%**		
Functional Code **9 None**		
1.Incomp	4.Small Si	7.Layout
2.Overbuil	5.CDU	8.Other
3.Delap	6.Style	9.None
Econ. % Good **100%**		
Economic Code **None**		
0.None	3.No Power	9.None
1.Location	4.Generate	8.
2.Encroach	5.Misc	9.
Entrance Code **5 Estimated**		
1.Interior	4.Vacant	7.
2.Refusal	5.Estimate	8.
3.Informed	6.	9.
Information Code **5 Estimate**		
1.Owner	4.Agent	7.
2.Relative	5.Estimate	8.
3.Tenant	6.Other	9.

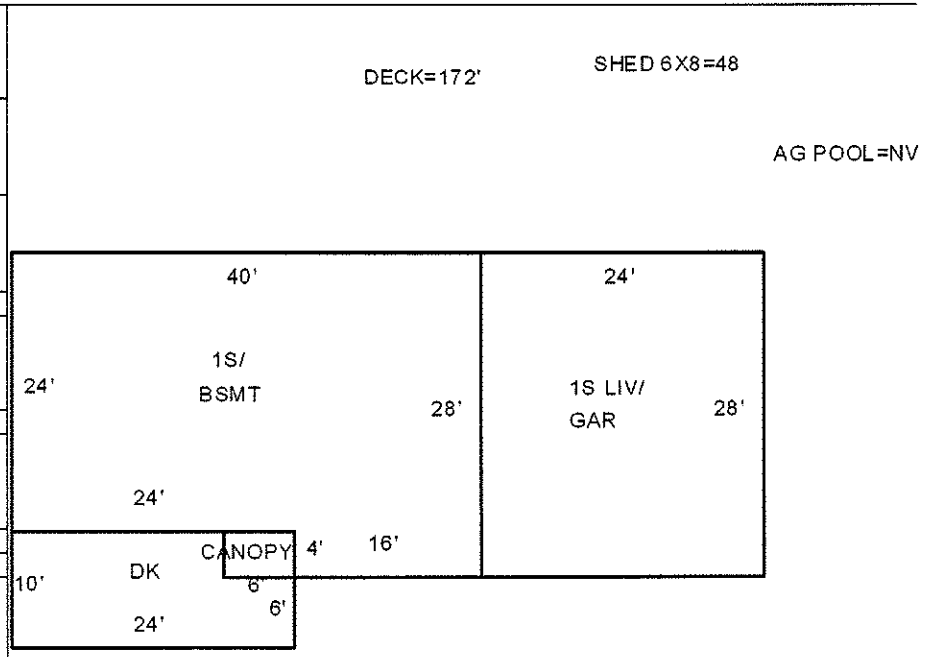

Date Inspected 3-14-2013

Additions, Outbuildings & Improvements

Type	Year	Units	Grade	Cond	Phys.	Funct.	Sound Value
61 Canopy	0	24	0 0	0	0 %	0 %	
68 Wood Deck	0	216	4 100	4	0 %	100 %	
91 1S AD/GAR.....	0	672	0 0	0	0 %	0 %	
68 Wood Deck	2004	172	3 100	4	0 %	100 %	
24 Frame Shed	2000	48	3 100	4	0 %	100 %	
					%	%	
					%	%	
					%	%	
					%	%	
					%	%	

1.ONE STORY FRAM
2.TWO STORY FRAM
3.THREE STORY FR
4.1 & 1/2 STORY
5.1 & 3/4 STORY
6.2 & 1/2 STORY
21.Open Frame Por
22.Encl Frame Por
23.Frame Garage
24.Frame Shed
25.Frame Bay Wind
26.1SFr Overhang
27.Unfin Basement
28.Unfinished Att
29.Finished Attic

Map Lot U15-019-D | Account 1904 | Location 2 MATTHEW STREET | Card 1 Of 1 | 8-25-2016

DUMAIS, ALCID

2 MATTHEW ST

LISBON ME 04250
B990P551

Property Data

Neighborhood **39 FERRY RD**

Tree Growth Year **0**

TG MGT PLAN DATE **0**

BLDG PERMIT YEAR **0**

Zone/Land Use **2 LIMITED RESIDENTIAL**

Secondary Zone

Topography **1 Level**

1.Level	4.Below St	7.Steep
2.Rolling	5.Low	8.
3.Above St	6.Wet	9.

Utilities **1 All Public**

1.Public	4.Dr Well	7.WELL & SEP
2.Water	5.Oth Prv Wa	8.HoldingTan
3.Sewer	6.Septic	9.P WTR/SEPT

Street **1 Public Paved**

1.PubPaved	4.PrivGrav	7.No Road
2.PrivPavd	5.R/W	8.No Legal
3.PubGravl	6.Long R/W	9.LandLkd

Interior Inspection **0**

CHANGE YR **0**

Sale Data

Sale Date

Price

Sale Type

1.Land	4.MOHOland	7.
2.L & B	5.MOHOw/o	8.
3.Building	6.	9.Distress

Financing

1.Convent	4.Seller	7.
2.FHA/VA	5.Private	8.
3.Assumed	6.Cash	9.Unknown

Validity

1.Valid	4.Split	7.Changes
2.Related	5.Partial	8.Other
3.Distress	6.Exempt	9.ABUTTER

Verified

1.Buyer	4.Agent	7.Family
2.Seller	5.Pub Rec	8.Other
3.Lender	6.MLS	9.

Assessment Record

Year	Land	Buildings	Exempt	Total
2009	22,340	46,880	7,280	61,940
2010	29,500	61,900	8,000	83,400
2011	29,500	61,900	8,300	83,100
2013	29,500	61,900	8,500	82,900
2015	29,500	61,900	8,700	82,700
2016	31,100	64,900	15,000	81,000

Land Data

	Type	Effective Frontage	Effective Depth	Influence Factor	Influence Code
Front Foot					
11.Primary Lot				%	
12.Additional I				%	
13.Additional II				%	
14.Additional III				%	
15.Additional IV				%	
				%	
				%	
Square Foot		**Square Feet**			
16.Primary Lot				%	
17.Additional I				%	
18.Additional II				%	
19.Additional III				%	
20.Additional IV				%	
				%	
				%	
Fract. Acre		**Acreage/Sites**			
21.HOMESITE	21	0.26		100 %	0
22.COMMERCIAL SIT				%	
23.INDUSTRIAL SIT				%	
Acres				%	
27.REAR 1-5				%	
28.REAR 6-10				%	
29.REAR 11-20				%	
30.REAR 21 +				%	
34.Farmland SW					
35.Farmland MW					

Total Acreage 0.26

Influence Codes

1.VACANCY
2.Excess Frtg
3.Topography
4.Size/Shape
5.Access
6.Restriction
7.Access/Topo
8.ENV-OPEN SPACE
9.Fract Share
Acres
36.Farmland HW
37.T G Softwood
38.T G Mixed Woo
39.T G Hardwood
40.Gravel Pit
41.RP/Wetland/Was
42.Leased or MH S
43.Condo Site
44.SITE IMPROVEME
46.Waste
47.Common Land
48.PRIME COMM LOT
49.SECONDARY COMM
50.MARGINAL COMM
51.UTILITY ROW
52.TOWER SITE
53.PASTURE

Inspection Witnessed By:

X Date

No./Date	Description	Date Insp.

Notes:
0100*0114

LISBON

LISBON

Map Lot U15-019-D | Account 1904 | Location 2 MATTHEW STREET | Card 1 Of 1 | 8-25-2016

Building Style	**2 Ranch**	
1.Conv.	5.Garrison	9.DW
2.Ranch	6.Contemp	10.BERM
3.R Ranch	7.Seasonal	11.COMM &
4.Cape	8.Primitiv	12.
Dwelling Units	**1**	
Other Units	**0**	
Stories	**1 One Story**	
1.1	4.1.5	7.3.5
2.2	5.1.75	8.
3.3	6.2.5	9.
Exterior Walls	**8 AL/Vinyl**	
1.Clapboar	5.T-111	9.Cem.Boar
2.WD.SH.	6.BR/Stone	10.Log
3.Compos.	7.Novelty	11.Other
4.ASB/ASP	8.AL/Vinyl	12.BLOCK
Roof Surface	**1 Asphalt Shingles**	
1.Asphalt	4.Composit	7.Metal RS
2.Slate	5.Wood	8.
3.Metal LC	6.Other	9.
SF Masonry Trim	**0**	
BUILDING USE	**0**	
OPEN-4-CUSTOM	**0**	
Year Built	**1961**	
Year Remodeled	**0**	
Foundation	**2 Concrete Block**	
1.Concrete	4.Wood	7.DirtFlr
2.C Block	5.Slab	8.
3.Br/Stone	6.Piers	9.
Basement	**4 Full Basement**	
1.1/4 Bmt	4.Full Bmt	7.
2.1/2 Bmt	5.Crawl	8.
3.3/4 Bmt	6.1stFlUnf	9.None
Bsmt Gar # Cars	**0**	
Wet Basement	**3 Wet Basement**	
1.Dry	4.Dirt/Dry	7.
2.Damp	5.Dirt/Dmp	8.
3.Wet	6.Dirt/Wet	9.

SF Bsmt Living	**0**	
Fin Bsmt Grade	**0 0**	
Electrical-Amps	**0**	
Heat Type	**100% 5 Forced Warm Air**	
1.HWBB	5.FWA	9.No Heat
2.Radiator	6.GravWA	10.RIN/MON
3.RadFloor	7.Electric	11.
4.Steam	8.Fl/Wall	12.
Cool Type	**0% 9 None**	
1.Central	4.W&C Air	7.
2.Evapor	5.	8.
3.H Pump	6.	9.None
Kitchen Style	**2 Typical**	
1.Good	4.Obsolete	7.
2.Typical	5.	8.
3.Old Type	6.	9.None
Bath(s) Style	**2 Typical Bath(s)**	
1.Good	4.Obsolete	7.
2.Typical	5.	8.
3.Old Type	6.	9.None
# Rooms	**5**	
# Bedrooms	**3**	
# Full Baths	**1**	
# Half Baths	**0**	
# Addn Fixtures	**0**	
# Fireplaces	**0**	

TRIO Software
A Division of Harris Computer Systems

Layout	**1 Typical**	
1.Typical	4.(-) BR	7.
2.Inadeq	5.(-) BRs	8.
3.Poor	6.	9.
Attic	**9 None**	
1.1/4 Fin	4.Full Fin	7.
2.1/2 Fin	5.Fl/Stair	8.
3.3/4 Fin	6.1/2Fl/St	9.None
Insulation	**1 Full**	
1.Full	4.Minimal	7.
2.Heavy	5.Partial	8.
3.Capped	6.	9.None
Unfinished %	**0%**	
Grade & Factor	**3 Average 100%**	
1.E Grade	4.B Grade	7.AA
2.D Grade	5.A Grade	8.AAAA Gra
3.C Grade	6.A+	9.Same
SQFT (Footprint)	**864**	
Condition	**5 Above Average**	
1.Poor	4.Avg	7.V G
2.Fair	5.Avg+	8.Exc
3.Avg-	6.Good	9.Same
Phys. % Good	**0%**	
Funct. % Good	**100%**	
Functional Code	**9 None**	
1.Incomp	4.Small Si	7.Layout
2.Overbuil	5.CDU	8.Other
3.Delap	6.Style	9.None
Econ. % Good	**100%**	
Economic Code	**None**	
0.None	3.No Power	9.None
1.Location	4.Generate	8.
2.Encroach	5.Misc	9.
Entrance Code	**1 Interior Inspect**	
1.Interior	4.Vacant	7.
2.Refusal	5.Estimate	8.
3.Informed	6.	9.
Information Code	**1 Owner**	
1.Owner	4.Agent	7.
2.Relative	5.Estimate	8.
3.Tenant	6.Other	9.

SHED 8X13=104

CANOPY 2X13=26

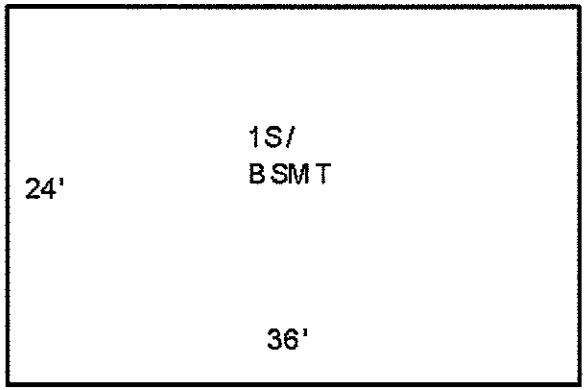

Date Inspected 3-14-2013

Additions, Outbuildings & Improvements

Type	Year	Units	Grade	Cond	Phys.	Funct.	Sound Value
24 Frame Shed	2012	104	3 100	4	0 %	100 %	
61 Canopy	2012	26	3 100	4	0 %	100 %	
					%	%	
					%	%	
					%	%	
					%	%	
					%	%	
					%	%	
					%	%	
					%	%	

1.ONE STORY FRAM
2.TWO STORY FRAM
3.THREE STORY FR
4.1 & 1/2 STORY
5.1 & 3/4 STORY
6.2 & 1/2 STORY
21.Open Frame Por
22.Encl Frame Por
23.Frame Garage
24.Frame Shed
25.Frame Bay Wind
26.1SFr Overhang
27.Unfin Basement
28.Unfinished Att
29.Finished Attic

Map Lot U15-019-E | Account 4860 | Location 4 MATTHEW STREET | Card 1 Of 1 | 8-25-2016

ALLEN, SHAWN

4 MATTHEW ST

LISBON ME 04250
B8275P299 B9194P18

Previous Owner
SMITH-POULIN, NICOLE D. &
BENJAMIN A.
c/o SHAWN ALLEN
LISBON ME 04250
Sale Date: 7-29-2015

Previous Owner
ORTMAN, AMY
4 MATTHEWS ST

LISBON ME 04250
Sale Date: 11-08-2011

Inspection Witnessed By:

X Date

No./Date	Description	Date Insp.

Notes:
0100*0100

LISBON

Property Data

Neighborhood **39 FERRY RD**

Tree Growth Year **0**
TG MGT PLAN DATE **0**
BLDG PERMIT YEAR **0**
Zone/Land Use **2 LIMITED RESIDENTIAL**
Secondary Zone

Topography **1 Level**

1.Level	4.Below St	7.Steep
2.Rolling	5.Low	8.
3.Above St	6.Wet	9.

Utilities **1 All Public**

1.Public	4.Dr Well	7.WELL & SEP
2.Water	5.Oth Prv Wa	8.HoldingTan
3.Sewer	6.Septic	9.P WTR/SEPT

Street **1 Public Paved**

1.PubPaved	4.PrivGrav	7.No Road
2.PrivPavd	5.R/W	8.No Legal
3.PubGravl	6.Long R/W	9.LandLkd

Interior Inspection **0**
CHANGE YR **0**

Sale Data

Sale Date **7-29-2015**
Price **161,200**

Sale Type **2 Land & Buildings**

1.Land	4.MOHOland	7.
2.L & B	5.MOHOw/o	8.
3.Building	6.	9.Distress

Financing **9 Unknown**

1.Convent	4.Seller	7.
2.FHA/VA	5.Private	8.
3.Assumed	6.Cash	9.Unknown

Validity **1 Arms Length Sale**

1.Valid	4.Split	7.Changes
2.Related	5.Partial	8.Other
3.Distress	6.Exempt	9.ABUTTER

Verified **5 Public Record**

1.Buyer	4.Agent	7.Family
2.Seller	5.Pub Rec	8.Other
3.Lender	6.MLS	9.

Assessment Record

Year	Land	Buildings	Exempt	Total
2009	20,930	53,020	7,280	66,670
2010	27,600	70,000	8,000	89,600
2011	27,600	70,000	8,300	89,300
2013	27,600	70,000	8,500	89,100
2015	27,600	71,430	8,700	90,330
2016	29,700	77,400	0	107,100

Land Data

Front Foot	Type	Effective Frontage	Effective Depth	Influence Factor	Influence Code
11.Primary Lot				%	
12.Additional I				%	
13.Additional II				%	
14.Additional III				%	
15.Additional IV				%	
				%	
				%	

Square Foot	Square Feet	Influence Factor	Influence Code
16.Primary Lot		%	
17.Additional I		%	
18.Additional II		%	
19.Additional III		%	
20.Additional IV		%	
		%	
		%	

Fract. Acre	Acreage/Sites			
21.HOMESITE	21	0.23	100 %	0
22.COMMERCIAL SIT			%	
23.INDUSTRIAL SIT			%	
Acres			%	
27.REAR 1-5			%	
28.REAR 6-10			%	
29.REAR 11-20			%	
30.REAR 21 +			%	
34.Farmland SW				
35.Farmland MW				

Total Acreage 0.23

Influence Codes

1.VACANCY
2.Excess Frtg
3.Topography
4.Size/Shape
5.Access
6.Restriction
7.Access/Topo
8.ENV-OPEN SPACE
9.Fract Share
Acres
36.Farmland HW
37.T G Softwood
38.T G Mixed Woo
39.T G Hardwood
40.Gravel Pit
41.RP/Wetland/Was
42.Leased or MH S
43.Condo Site
44.SITE IMPROVEME
46.Waste
47.Common Land
48.PRIME COMM LOT
49.SECONDARY COMM
50.MARGINAL COMM
51.UTILITY ROW
52.TOWER SITE
53.PASTURE

LISBON

Map Lot U15-019-E | Account 4860 | Location 4 MATTHEW STREET | Card 1 Of 1 | 8-25-2016

Building Style **1 Conventional**		
1.Conv.	5.Garrison	9.DW
2.Ranch	6.Contemp	10.BERM
3.R Ranch	7.Seasonal	11.COMM &
4.Cape	8.Primitiv	12.
Dwelling Units **1**		
Other Units **0**		
Stories **4 One & 1/2 Story**		
1.1	4.1.5	7.3.5
2.2	5.1.75	8.
3.3	6.2.5	9.
Exterior Walls **7 Novelty**		
1.Clapboar	5.T-111	9.Cem.Boar
2.WD.SH.	6.BR/Stone	10.Log
3.Compos.	7.Novelty	11.Other
4.ASB/ASP	8.AL/Vinyl	12.BLOCK
Roof Surface **1 Asphalt Shingles**		
1.Asphalt	4.Composit	7.Metal RS
2.Slate	5.Wood	8.
3.Metal LC	6.Other	9.
SF Masonry Trim **0**		
BUILDING USE **0**		
OPEN-4-CUSTOM **0**		
Year Built **1963**		
Year Remodeled **0**		
Foundation **1 Concrete**		
1.Concrete	4.Wood	7.DirtFlr
2.C Block	5.Slab	8.
3.Br/Stone	6.Piers	9.
Basement **4 Full Basement**		
1.1/4 Bmt	4.Full Bmt	7.
2.1/2 Bmt	5.Crawl	8.
3.3/4 Bmt	6.1stFlUnf	9.None
Bsmt Gar # Cars **0**		
Wet Basement **1 Dry Basement**		
1.Dry	4.Dirt/Dry	7.
2.Damp	5.Dirt/Dmp	8.
3.Wet	6.Dirt/Wet	9.

SF Bsmt Living **0**		
Fin Bsmt Grade **0 0**		
Electrical-Amps **1**		
Heat Type **100%** **5 Forced Warm Air**		
1.HWBB	5.FWA	9.No Heat
2.Radiator	6.GravWA	10.RIN/MON
3.RadFloor	7.Electric	11.
4.Steam	8.Fl/Wall	12.
Cool Type **0%** **9 None**		
1.Central	4.W&C Air	7.
2.Evapor	5.	8.
3.H Pump	6.	9.None
Kitchen Style **2 Typical**		
1.Good	4.Obsolete	7.
2.Typical	5.	8.
3.Old Type	6.	9.None
Bath(s) Style **2 Typical Bath(s)**		
1.Good	4.Obsolete	7.
2.Typical	5.	8.
3.Old Type	6.	9.None
# Rooms **5**		
# Bedrooms **3**		
# Full Baths **1**		
# Half Baths **0**		
# Addn Fixtures **0**		
# Fireplaces **0**		

TRIO Software
A Division of Harris Computer Systems

Layout **1 Typical**		
1.Typical	4.(-) BR	7.
2.Inadeq	5.(-) BRs	8.
3.Poor	6.	9.
Attic **9 None**		
1.1/4 Fin	4.Full Fin	7.
2.1/2 Fin	5.Fl/Stair	8.
3.3/4 Fin	6.1/2Fl/St	9.None
Insulation **1 Full**		
1.Full	4.Minimal	7.
2.Heavy	5.Partial	8.
3.Capped	6.	9.None
Unfinished % **0%**		
Grade & Factor **3 Average 100%**		
1.E Grade	4.B Grade	7.AA
2.D Grade	5.A Grade	8.AAAA Gra
3.C Grade	6.A+	9.Same
SQFT (Footprint) **768**		
Condition **5 Above Average**		
1.Poor	4.Avg	7.V G
2.Fair	5.Avg+	8.Exc
3.Avg-	6.Good	9.Same
Phys. % Good **0%**		
Funct. % Good **100%**		
Functional Code **9 None**		
1.Incomp	4.Small Sl	7.Layout
2.Overbuil	5.CDU	8.Other
3.Delap	6.Style	9.None
Econ. % Good **100%**		
Economic Code **None**		
0.None	3.No Power	9.None
1.Location	4.Generate	8.
2.Encroach	5.Misc	9.
Entrance Code **1 Interior Inspect**		
1.Interior	4.Vacant	7.
2.Refusal	5.Estimate	8.
3.Informed	6.	9.
Information Code **1 Owner**		
1.Owner	4.Agent	7.
2.Relative	5.Estimate	8.
3.Tenant	6.Other	9.

SHED 10X12=120

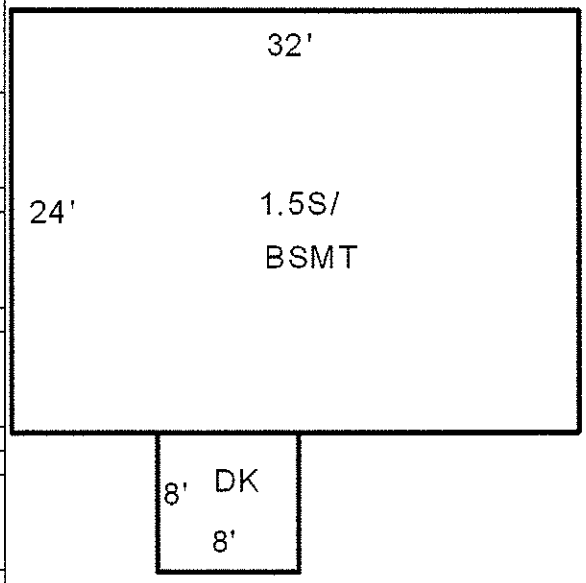

Date Inspected 7-26-2013

Additions, Outbuildings & Improvements

Type	Year	Units	Grade	Cond	Phys.	Funct.	Sound Value
68 Wood Deck	2003	64	3 100	4	0 %	100 %	
24 Frame Shed	2003	120	2 100	4	0 %	100 %	
					%	%	
					%	%	
					%	%	
					%	%	
					%	%	
					%	%	
					%	%	
					%	%	

1.ONE STORY FRAM
2.TWO STORY FRAM
3.THREE STORY FR
4.1 & 1/2 STORY
5.1 & 3/4 STORY
6.2 & 1/2 STORY
21.Open Frame Por
22.Encl Frame Por
23.Frame Garage
24.Frame Shed
25.Frame Bay Wind
26.1SFr Overhang
27.Unfin Basement
28.Unfinished Att
29.Finished Attic

Map Lot U15-019-F | Account 6044 | Location 10 NASON STREET | Card 1 Of 1 | 8-25-2016

STEENSON, THOMAS J. &
DEBORAH
10 NASON ST

LISBON ME 04250
B1905P225

Property Data

Neighborhood **39 FERRY RD**

Tree Growth Year **0**

TG MGT PLAN DATE **0**

BLDG PERMIT YEAR **0**

Zone/Land Use **2 LIMITED RESIDENTIAL**

Secondary Zone

Topography **1 Level**

1.Level	4.Below St	7.Steep
2.Rolling	5.Low	8.
3.Above St	6.Wet	9.

Utilities **1 All Public**

1.Public	4.Dr Well	7.WELL & SEP
2.Water	5.Oth Prv Wa	8.HoldingTan
3.Sewer	6.Septic	9.P WTR/SEPT

Street **1 Public Paved**

1.PubPaved	4.PrivGrav	7.No Road
2.PrivPavd	5.R/W	8.No Legal
3.PubGravl	6.Long R/W	9.LandLkd

Interior Inspection **0**

CHANGE YR **0**

Sale Data

Sale Date

Price

Sale Type

1.Land	4.MOHOland	7.
2.L & B	5.MOHOw/o	8.
3.Building	6.	9.Distress

Financing

1.Convent	4.Seller	7.
2.FHA/VA	5.Private	8.
3.Assumed	6.Cash	9.Unknown

Validity

1.Valid	4.Split	7.Changes
2.Related	5.Partial	8.Other
3.Distress	6.Exempt	9.ABUTTER

Verified

1.Buyer	4.Agent	7.Family
2.Seller	5.Pub Rec	8.Other
3.Lender	6.MLS	9.

Assessment Record

Year	Land	Buildings	Exempt	Total
2009	22,030	66,620	0	88,650
2010	29,100	87,900	0	117,000
2011	29,100	90,810	0	119,910
2013	29,100	90,810	0	119,910
2015	29,100	90,810	0	119,910
2016	29,700	110,000	0	139,700

Land Data

Front Foot	Type	Effective Frontage	Effective Depth	Influence Factor	Influence Code
11.Primary Lot				%	
12.Additional I				%	
13.Additional II				%	
14.Additional III				%	
15.Additional IV				%	
				%	
				%	
Square Foot		**Square Feet**			
16.Primary Lot				%	
17.Additional I				%	
18.Additional II				%	
19.Additional III				%	
20.Additional IV				%	
				%	
				%	
Fract. Acre		**Acreage/Sites**			
21.HOMESITE	21	0.23		100 %	0
22.COMMERCIAL SIT				%	
23.INDUSTRIAL SIT				%	
Acres				%	
27.REAR 1-5				%	
28.REAR 6-10				%	
29.REAR 11-20				%	
30.REAR 21 +				%	
34.Farmland SW					
35.Farmland MW					

Total Acreage 0.23

Influence Codes

1.VACANCY
2.Excess Frtg
3.Topography
4.Size/Shape
5.Access
6.Restriction
7.Access/Topo
8.ENV-OPEN SPACE
9.Fract Share
Acres
36.Farmland HW
37.T G Softwood
38.T G Mixed Woo
39.T G Hardwood
40.Gravel Pit
41.RP/Wetland/Was
42.Leased or MH S
43.Condo Site
44.SITE IMPROVEME
46.Waste
47.Common Land
48.PRIME COMM LOT
49.SECONDARY COMM
50.MARGINAL COMM
51.UTILITY ROW
52.TOWER SITE
53.PASTURE

Inspection Witnessed By:

X Date

No./Date	Description	Date Insp.

Notes:
0100*0100

LISBON

LISBON

Map Lot U15-019-F | Account 6044 | Location 10 NASON STREET | Card 1 Of 1 | 8-25-2016

Building Style	**2 Ranch**	
1.Conv.	5.Garrison	9.DW
2.Ranch	6.Contemp	10.BERM
3.R Ranch	7.Seasonal	11.COMM &
4.Cape	8.Primitiv	12.
Dwelling Units	**1**	
Other Units	**0**	
Stories	**1 One Story**	
1.1	4.1.5	7.3.5
2.2	5.1.75	8.
3.3	6.2.5	9.
Exterior Walls	**8 AL/Vinyl**	
1.Clapboar	5.T-111	9.Cem.Boar
2.WD.SH.	6.BR/Stone	10.Log
3.Compos.	7.Novelty	11.Other
4.ASB/ASP	8.AL/Vinyl	12.BLOCK
Roof Surface	**1 Asphalt Shingles**	
1.Asphalt	4.Composit	7.Metal RS
2.Slate	5.Wood	8.
3.Metal LC	6.Other	9.
SF Masonry Trim	**0**	
BUILDING USE	**0**	
OPEN-4-CUSTOM	**0**	
Year Built	**1965**	
Year Remodeled	**0**	
Foundation	**1 Concrete**	
1.Concrete	4.Wood	7.DirtFlr
2.C Block	5.Slab	8.
3.Br/Stone	6.Piers	9.
Basement	**4 Full Basement**	
1.1/4 Bmt	4.Full Bmt	7.
2.1/2 Bmt	5.Crawl	8.
3.3/4 Bmt	6.1stFlUnf	9.None
Bsmt Gar # Cars	**0**	
Wet Basement	**1 Dry Basement**	
1.Dry	4.Dirt/Dry	7.
2.Damp	5.Dirt/Dmp	8.
3.Wet	6.Dirt/Wet	9.

SF Bsmt Living	**480**	
Fin Bsmt Grade	**3 100**	
Electrical-Amps	**0**	
Heat Type	**100%**	**5 Forced Warm Air**
1.HWBB	5.FWA	9.No Heat
2.Radiator	6.GravWA	10.RIN/MON
3.RadFloor	7.Electric	11.
4.Steam	8.Fl/Wall	12.
Cool Type	**0%**	**9 None**
1.Central	4.W&C Air	7.
2.Evapor	5.	8.
3.H Pump	6.	9.None
Kitchen Style	**2 Typical**	
1.Good	4.Obsolete	7.
2.Typical	5.	8.
3.Old Type	6.	9.None
Bath(s) Style	**2 Typical Bath(s)**	
1.Good	4.Obsolete	7.
2.Typical	5.	8.
3.Old Type	6.	9.None
# Rooms	**6**	
# Bedrooms	**3**	
# Full Baths	**1**	
# Half Baths	**0**	
# Addn Fixtures	**0**	
# Fireplaces	**0**	

TRIO Software
A Division of Harris Computer Systems

Layout	**1 Typical**	
1.Typical	4.(-) BR	7.
2.Inadeq	5.(-) BRs	8.
3.Poor	6.	9.
Attic	**9 None**	
1.1/4 Fin	4.Full Fin	7.
2.1/2 Fin	5.Fl/Stair	8.
3.3/4 Fin	6.1/2Fl/St	9.None
Insulation	**1 Full**	
1.Full	4.Minimal	7.
2.Heavy	5.Partial	8.
3.Capped	6.	9.None
Unfinished %	**0%**	
Grade & Factor	**3 Average 110%**	
1.E Grade	4.B Grade	7.AA
2.D Grade	5.A Grade	8.AAAA Gra
3.C Grade	6.A+	9.Same
SQFT (Footprint)	**1026**	
Condition	**5 Above Average**	
1.Poor	4.Avg	7.V G
2.Fair	5.Avg+	8.Exc
3.Avg-	6.Good	9.Same
Phys. % Good	**0%**	
Funct. % Good	**100%**	
Functional Code	**9 None**	
1.Incomp	4.Small Si	7.Layout
2.Overbuil	5.CDU	8.Other
3.Delap	6.Style	9.None
Econ. % Good	**100%**	
Economic Code	**None**	
0.None	3.No Power	9.None
1.Location	4.Generate	8.
2.Encroach	5.Misc	9.
Entrance Code	**3 Information Only**	
1.Interior	4.Vacant	7.
2.Refusal	5.Estimate	8.
3.Informed	6.	9.
Information Code	**1 Owner**	
1.Owner	4.Agent	7.
2.Relative	5.Estimate	8.
3.Tenant	6.Other	9.

AGPOOL=NV

DECK 6X20=120

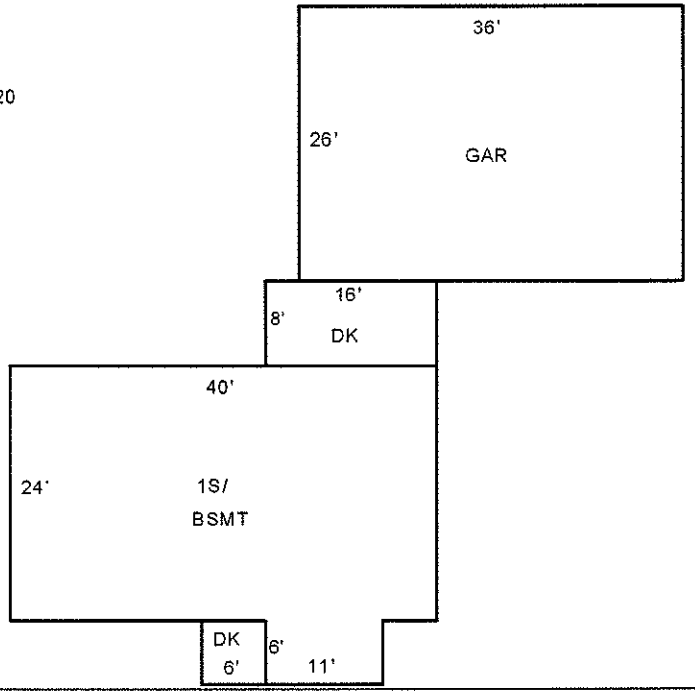

Date Inspected 3-18-2013

Additions, Outbuildings & Improvements

Type	Year	Units	Grade	Cond	Phys.	Funct.	Sound Value
68 Wood Deck	1996	36	2 100	3	0 %	100 %	
68 Wood Deck	2000	128	3 100	4	0 %	100 %	
23 Frame Garage	2000	936	3 100	4	0 %	100 %	
68 Wood Deck	2000	120	3 100	4	0 %	100 %	
					%	%	
					%	%	
					%	%	
					%	%	
					%	%	
					%	%	

1.ONE STORY FRAM
2.TWO STORY FRAM
3.THREE STORY FR
4.1 & 1/2 STORY
5.1 & 3/4 STORY
6.2 & 1/2 STORY
21.Open Frame Por
22.Encl Frame Por
23.Frame Garage
24.Frame Shed
25.Frame Bay Wind
26.1SFr Overhang
27.Unfin Basement
28.Unfinished Att
29.Finished Attic

Map Lot U15-020 Account 1877 Location 7 NASON STREET Card 1 Of 1 8-25-2016

DUBAY, NICOLE

7 NASON ST

LISBON ME 04250
B4557P273 B6663P136

Property Data

Neighborhood **39 FERRY RD**

Tree Growth Year **0**

TG MGT PLAN DATE **0**

BLDG PERMIT YEAR **0**

Zone/Land Use **2 LIMITED RESIDENTIAL**

Secondary Zone

Topography **1 Level**

1.Level	4.Below St	7.Steep
2.Rolling	5.Low	8.
3.Above St	6.Wet	9.

Utilities **1 All Public**

1.Public	4.Dr Well	7.WELL & SEP
2.Water	5.Oth Prv Wa	8.HoldingTan
3.Sewer	6.Septic	9.P WTR/SEPT

Street **1 Public Paved**

1.PubPaved	4.PrivGrav	7.No Road
2.PrivPavd	5.R/W	8.No Legal
3.PubGravl	6.Long R/W	9.LandLkd

Interior Inspection **0**

CHANGE YR **0**

Sale Data

Sale Date

Price

Sale Type

1.Land	4.MOHOland	7.
2.L & B	5.MOHOw/o	8.
3.Building	6.	9.Distress

Financing

1.Convent	4.Seller	7.
2.FHA/VA	5.Private	8.
3.Assumed	6.Cash	9.Unknown

Validity

1.Valid	4.Split	7.Changes
2.Related	5.Partial	8.Other
3.Distress	6.Exempt	9.ABUTTER

Verified

1.Buyer	4.Agent	7.Family
2.Seller	5.Pub Rec	8.Other
3.Lender	6.MLS	9.

Assessment Record

Year	Land	Buildings	Exempt	Total
2009	21,140	77,680	7,280	91,540
2010	27,900	102,500	8,000	122,400
2011	27,900	102,500	8,300	122,100
2013	27,900	102,500	8,500	121,900
2015	27,900	102,500	8,700	121,700
2016	28,400	118,500	15,000	131,900

Land Data

Front Foot	Type	Effective Frontage	Effective Depth	Influence Factor	Influence Code
11.Primary Lot				%	
12.Additional I				%	
13.Additional II				%	
14.Additional III				%	
15.Additional IV				%	
				%	
				%	

Square Foot	Square Feet	Influence Factor	Influence Code
16.Primary Lot		%	
17.Additional I		%	
18.Additional II		%	
19.Additional III		%	
20.Additional IV		%	
		%	
		%	

Fract. Acre	Acreage/Sites			
21.HOMESITE	21	0.21	100 %	0
22.COMMERCIAL SIT			%	
23.INDUSTRIAL SIT			%	
Acres			%	
27.REAR 1-5			%	
28.REAR 6-10			%	
29.REAR 11-20			%	
30.REAR 21 +			%	
34.Farmland SW				
35.Farmland MW				

Total Acreage 0.21

Influence Codes

1.VACANCY
2.Excess Frtg
3.Topography
4.Size/Shape
5.Access
6.Restriction
7.Access/Topo
8.ENV-OPEN SPACE
9.Fract Share
Acres
36.Farmland HW
37.T G Softwood
38.T G Mixed Woo
39.T G Hardwood
40.Gravel Pit
41.RP/Wetland/Was
42.Leased or MH S
43.Condo Site
44.SITE IMPROVEME
46.Waste
47.Common Land
48.PRIME COMM LOT
49.SECONDARY COMM
50.MARGINAL COMM
51.UTILITY ROW
52.TOWER SITE
53.PASTURE

Inspection Witnessed By:

X Date

No./Date	Description	Date Insp.

Notes:
0092*0100

LISBON

LISBON

Map Lot U15-020 | Account 1877 | Location 7 NASON STREET | Card 1 Of 1 | 8-25-2016

Building Style **1 Conventional**		
1.Conv.	5.Garrison	9.DW
2.Ranch	6.Contemp	10.BERM
3.R Ranch	7.Seasonal	11.COMM &
4.Cape	8.Primitiv	12.
Dwelling Units **1**		
Other Units **0**		
Stories **2 Two Story**		
1.1	4.1.5	7.3.5
2.2	5.1.75	8.
3.3	6.2.5	9.
Exterior Walls **8 AL/Vinyl**		
1.Clapboar	5.T-111	9.Cem.Boar
2.WD.SH.	6.BR/Stone	10.Log
3.Compos.	7.Novelty	11.Other
4.ASB/ASP	8.AL/Vinyl	12.BLOCK
Roof Surface **1 Asphalt Shingles**		
1.Asphalt	4.Composit	7.Metal RS
2.Slate	5.Wood	8.
3.Metal LC	6.Other	9.
SF Masonry Trim **0**		
BUILDING USE **0**		
OPEN-4-CUSTOM **0**		
Year Built **1963**		
Year Remodeled **0**		
Foundation **1 Concrete**		
1.Concrete	4.Wood	7.DirtFlr
2.C Block	5.Slab	8.
3.Br/Stone	6.Piers	9.
Basement **4 Full Basement**		
1.1/4 Bmt	4.Full Bmt	7.
2.1/2 Bmt	5.Crawl	8.
3.3/4 Bmt	6.1stFlUnf	9.None
Bsmt Gar # Cars **0**		
Wet Basement **1 Dry Basement**		
1.Dry	4.Dirt/Dry	7.
2.Damp	5.Dirt/Dmp	8.
3.Wet	6.Dirt/Wet	9.

SF Bsmt Living **0**		
Fin Bsmt Grade **0 0**		
Electrical-Amps **0**		
Heat Type **100%** **5 Forced Warm Air**		
1.HWBB	5.FWA	9.No Heat
2.Radiator	6.GravWA	10.RIN/MON
3.RadFloor	7.Electric	11.
4.Steam	8.Fl/Wall	12.
Cool Type **0%** **9 None**		
1.Central	4.W&C Air	7.
2.Evapor	5.	8.
3.H Pump	6.	9.None
Kitchen Style **1 Good**		
1.Good	4.Obsolete	7.
2.Typical	5.	8.
3.Old Type	6.	9.None
Bath(s) Style **2 Typical Bath(s)**		
1.Good	4.Obsolete	7.
2.Typical	5.	8.
3.Old Type	6.	9.None
# Rooms **7**		
# Bedrooms **4**		
# Full Baths **2**		
# Half Baths **0**		
# Addn Fixtures **0**		
# Fireplaces **0**		

TRIO Software
A Division of Harris Computer Systems

Layout **1 Typical**		
1.Typical	4.(-) BR	7.
2.Inadeq	5.(-) BRs	8.
3.Poor	6.	9.
Attic **9 None**		
1.1/4 Fin	4.Full Fin	7.
2.1/2 Fin	5.Fl/Stair	8.
3.3/4 Fin	6.1/2Fl/St	9.None
Insulation **1 Full**		
1.Full	4.Minimal	7.
2.Heavy	5.Partial	8.
3.Capped	6.	9.None
Unfinished % **0%**		
Grade & Factor **3 Average 100%**		
1.E Grade	4.B Grade	7.AA
2.D Grade	5.A Grade	8.AAAA Gra
3.C Grade	6.A+	9.Same
SQFT (Footprint) **528**		
Condition **6 Good**		
1.Poor	4.Avg	7.V G
2.Fair	5.Avg+	8.Exc
3.Avg-	6.Good	9.Same
Phys. % Good **0%**		
Funct. % Good **100%**		
Functional Code **9 None**		
1.Incomp	4.Small Si	7.Layout
2.Overbuil	5.CDU	8.Other
3.Delap	6.Style	9.None
Econ. % Good **100%**		
Economic Code **None**		
0.None	3.No Power	9.None
1.Location	4.Generate	8.
2.Encroach	5.Misc	9.
Entrance Code **1 Interior Inspect**		
1.Interior	4.Vacant	7.
2.Refusal	5.Estimate	8.
3.Informed	6.	9.
Information Code **2 Relative**		
1.Owner	4.Agent	7.
2.Relative	5.Estimate	8.
3.Tenant	6.Other	9.

SHED 8X12=96

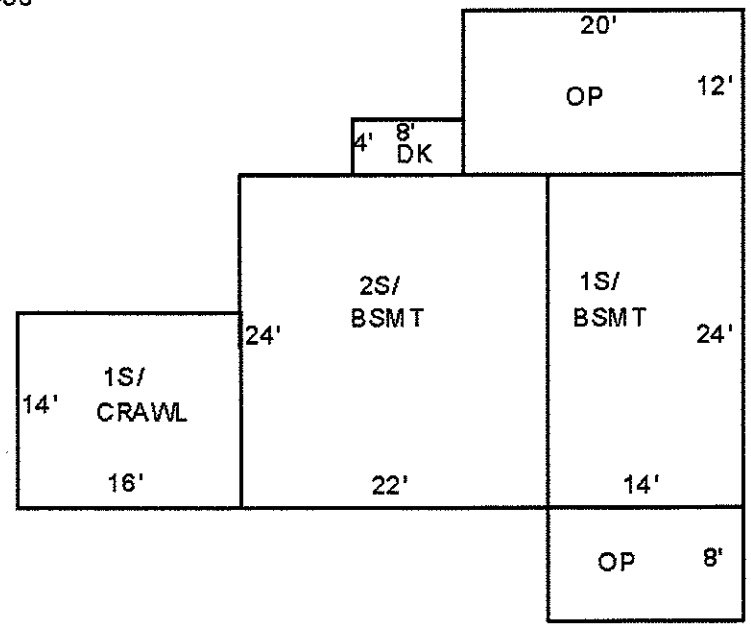

Date Inspected 3-18-2013

Additions, Outbuildings & Improvements

Type	Year	Units	Grade	Cond	Phys.	Funct.	Sound Value
11 1	0	336	0 0	0	0 %	0 %	
21 Open Frame	2001	112	3 100	3	0 %	100 %	
21 Open Frame	2100	240	3 100	4	0 %	100 %	
68 Wood Deck	1990	32	2 100	3	0 %	100 %	
1 ONE STORY	2010	224	3 100	4	0 %	100 %	
24 Frame Shed	1990	96	2 100	3	0 %	100 %	
					%	%	
					%	%	
					%	%	
					%	%	

1.ONE STORY FRAM
2.TWO STORY FRAM
3.THREE STORY FR
4.1 & 1/2 STORY
5.1 & 3/4 STORY
6.2 & 1/2 STORY
21.Open Frame Por
22.Encl Frame Por
23.Frame Garage
24.Frame Shed
25.Frame Bay Wind
26.1SFr Overhang
27.Unfin Basement
28.Unfinished Att
29.Finished Attic

Map Lot U15-021 | Account 6841 | Location 10 OSBORN STREET | Card 1 Of 1 | 8-25-2016

YANEZ, PAULINE C.

10 OSBORN ST

LISBON ME 04250
B5093P74

Inspection Witnessed By:

X Date

No./Date	Description	Date Insp.

Notes:
0093*0100

LISBON

Property Data

Neighborhood **39 FERRY RD**

Tree Growth Year **0**

TG MGT PLAN DATE **0**

BLDG PERMIT YEAR **0**

Zone/Land Use **2 LIMITED RESIDENTIAL**

Secondary Zone

Topography **1 Level**

1.Level	4.Below St	7.Steep
2.Rolling	5.Low	8.
3.Above St	6.Wet	9.

Utilities **1 All Public**

1.Public	4.Dr Well	7.WELL & SEP
2.Water	5.Oth Prv Wa	8.HoldingTan
3.Sewer	6.Septic	9.P WTR/SEPT

Street **1 Public Paved**

1.PubPaved	4.PrivGrav	7.No Road
2.PrivPavd	5.R/W	8.No Legal
3.PubGravl	6.Long R/W	9.LandLkd

Interior Inspection **0**

CHANGE YR **0**

Sale Data

Sale Date

Price

Sale Type

1.Land	4.MOHOland	7.
2.L & B	5.MOHOw/o	8.
3.Building	6.	9.Distress

Financing

1.Convent	4.Seller	7.
2.FHA/VA	5.Private	8.
3.Assumed	6.Cash	9.Unknown

Validity

1.Valid	4.Split	7.Changes
2.Related	5.Partial	8.Other
3.Distress	6.Exempt	9.ABUTTER

Verified

1.Buyer	4.Agent	7.Family
2.Seller	5.Pub Rec	8.Other
3.Lender	6.MLS	9.

Assessment Record

Year	Land	Buildings	Exempt	Total
2009	21,250	61,690	7,280	75,660
2010	28,000	81,400	8,000	101,400
2011	28,000	81,400	8,300	101,100
2013	28,000	81,400	8,500	100,900
2015	28,000	81,400	8,700	100,700
2016	28,400	91,800	15,000	105,200

Land Data

Front Foot	Type	Effective Frontage	Effective Depth	Influence Factor	Influence Code
11.Primary Lot				%	
12.Additional I				%	
13.Additional II				%	
14.Additional III				%	
15.Additional IV				%	
				%	
				%	
Square Foot		**Square Feet**			
16.Primary Lot				%	
17.Additional I				%	
18.Additional II				%	
19.Additional III				%	
20.Additional IV				%	
				%	
				%	
Fract. Acre		**Acreage/Sites**			
21.HOMESITE	21	0.21		100 %	0
22.COMMERCIAL SIT				%	
23.INDUSTRIAL SIT				%	
Acres				%	
27.REAR 1-5				%	
28.REAR 6-10				%	
29.REAR 11-20				%	
30.REAR 21 +				%	
34.Farmland SW					
35.Farmland MW					

Total Acreage 0.21

Influence Codes

1.VACANCY
2.Excess Frtg
3.Topography
4.Size/Shape
5.Access
6.Restriction
7.Access/Topo
8.ENV-OPEN SPACE
9.Fract Share
Acres
36.Farmland HW
37.T G Softwood
38.T G Mixed Woo
39.T G Hardwood
40.Gravel Pit
41.RP/Wetland/Was
42.Leased or MH S
43.Condo Site
44.SITE IMPROVEME
46.Waste
47.Common Land
48.PRIME COMM LOT
49.SECONDARY COMM
50.MARGINAL COMM
51.UTILITY ROW
52.TOWER SITE
53.PASTURE

LISBON

Map Lot U15-021 | Account 6841 | Location 10 OSBORN STREET | Card 1 Of 1 | 8-25-2016

Building Style **2 Ranch**		
1.Conv.	5.Garrison	9.DW
2.Ranch	6.Contemp	10.BERM
3.R Ranch	7.Seasonal	11.COMM &
4.Cape	8.Primitiv	12.
Dwelling Units **1**		
Other Units **0**		
Stories **1 One Story**		
1.1	4.1.5	7.3.5
2.2	5.1.75	8.
3.3	6.2.5	9.
Exterior Walls **8 AL/Vinyl**		
1.Clapboar	5.T-111	9.Cem.Boar
2.WD.SH.	6.BR/Stone	10.Log
3.Compos.	7.Novelty	11.Other
4.ASB/ASP	8.AL/Vinyl	12.BLOCK
Roof Surface **1 Asphalt Shingles**		
1.Asphalt	4.Composit	7.Metal RS
2.Slate	5.Wood	8.
3.Metal LC	6.Other	9.
SF Masonry Trim **0**		
BUILDING USE **0**		
OPEN-4-CUSTOM **0**		
Year Built **1970**		
Year Remodeled **0**		
Foundation **1 Concrete**		
1.Concrete	4.Wood	7.DirtFlr
2.C Block	5.Slab	8.
3.Br/Stone	6.Piers	9.
Basement **4 Full Basement**		
1.1/4 Bmt	4.Full Bmt	7.
2.1/2 Bmt	5.Crawl	8.
3.3/4 Bmt	6.1stFlUnf	9.None
Bsmt Gar # Cars **0**		
Wet Basement **1 Dry Basement**		
1.Dry	4.Dirt/Dry	7.
2.Damp	5.Dirt/Dmp	8.
3.Wet	6.Dirt/Wet	9.

SF Bsmt Living **400**		
Fin Bsmt Grade **3 100**		
Electrical-Amps **3**		
Heat Type **100%** **5 Forced Warm Air**		
1.HWBB	5.FWA	9.No Heat
2.Radiator	6.GravWA	10.RIN/MON
3.RadFloor	7.Electric	11.
4.Steam	8.Fl/Wall	12.
Cool Type **0%** **9 None**		
1.Central	4.W&C Air	7.
2.Evapor	5.	8.
3.H Pump	6.	9.None
Kitchen Style **2 Typical**		
1.Good	4.Obsolete	7.
2.Typical	5.	8.
3.Old Type	6.	9.None
Bath(s) Style **2 Typical Bath(s)**		
1.Good	4.Obsolete	7.
2.Typical	5.	8.
3.Old Type	6.	9.None
# Rooms **6**		
# Bedrooms **3**		
# Full Baths **2**		
# Half Baths **0**		
# Addn Fixtures **0**		
# Fireplaces **0**		

TRIO Software
A Division of Harris Computer Systems

Layout **1 Typical**		
1.Typical	4.(-) BR	7.
2.Inadeq	5.(-) BRs	8.
3.Poor	6.	9.
Attic **9 None**		
1.1/4 Fin	4.Full Fin	7.
2.1/2 Fin	5.Fl/Stair	8.
3.3/4 Fin	6.1/2Fl/St	9.None
Insulation **1 Full**		
1.Full	4.Minimal	7.
2.Heavy	5.Partial	8.
3.Capped	6.	9.None
Unfinished % **0%**		
Grade & Factor **3 Average 100%**		
1.E Grade	4.B Grade	7.AA
2.D Grade	5.A Grade	8.AAAA Gra
3.C Grade	6.A+	9.Same
SQFT (Footprint) **864**		
Condition **5 Above Average**		
1.Poor	4.Avg	7.V G
2.Fair	5.Avg+	8.Exc
3.Avg-	6.Good	9.Same
Phys. % Good **0%**		
Funct. % Good **100%**		
Functional Code **9 None**		
1.Incomp	4.Small Si	7.Layout
2.Overbuil	5.CDU	8.Other
3.Delap	6.Style	9.None
Econ. % Good **100%**		
Economic Code **None**		
0.None	3.No Power	9.None
1.Location	4.Generate	8.
2.Encroach	5.Misc	9.
Entrance Code **3 Information Only**		
1.Interior	4.Vacant	7.
2.Refusal	5.Estimate	8.
3.Informed	6.	9.
Information Code **2 Relative**		
1.Owner	4.Agent	7.
2.Relative	5.Estimate	8.
3.Tenant	6.Other	9.

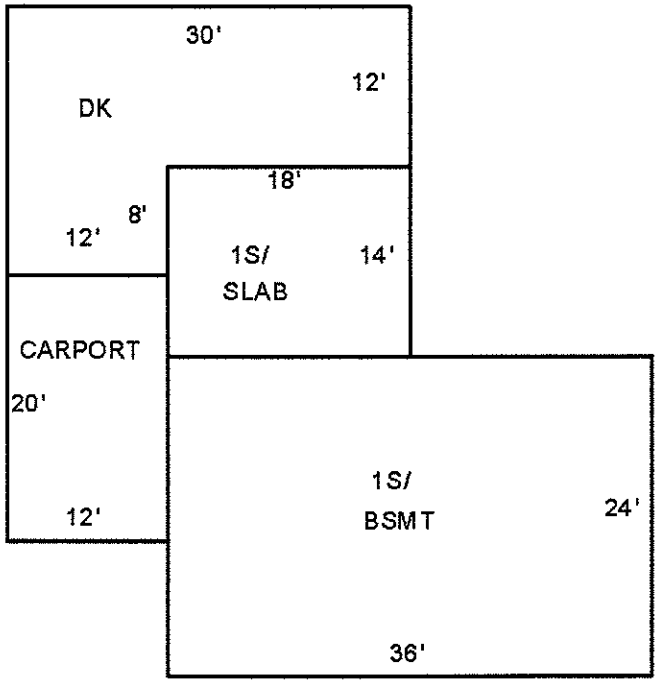

Date Inspected 3-18-2013

Additions, Outbuildings & Improvements

Type	Year	Units	Grade	Cond	Phys.	Funct.	Sound Value
1 ONE STORY	0	252	0 0	0	0 %	0 %	
68 Wood Deck	1996	456	3 100	2	0 %	100 %	
71 CARPORT.....	1996	240	2 100	3	0 %	100 %	
					%	%	
					%	%	
					%	%	
					%	%	
					%	%	
					%	%	
					%	%	

1.ONE STORY FRAM
2.TWO STORY FRAM
3.THREE STORY FR
4.1 & 1/2 STORY
5.1 & 3/4 STORY
6.2 & 1/2 STORY
21.Open Frame Por
22.Encl Frame Por
23.Frame Garage
24.Frame Shed
25.Frame Bay Wind
26.1SFr Overhang
27.Unfin Basement
28.Unfinished Att
29.Finished Attic

Map Lot U15-022 | Account 4708 | Location 12 OSBORN STREET | Card 1 Of 1 | 8-25-2016

CROSS, ANDREW T. &
PAGE, CHERYL A.
12 OSBORN STREET

LISBON FALLS ME 04250
B1763P244 B8464P208

Previous Owner
MORSE, TERESA
12 OSBORN ST

LISBON ME 04250
Sale Date: 8-08-2012

Inspection Witnessed By:

X Date

No./Date	Description	Date Insp.

Notes:
0093*0100

LISBON

Property Data

Neighborhood	39 FERRY RD
Tree Growth Year	0
TG MGT PLAN DATE	0
BLDG PERMIT YEAR	0
Zone/Land Use	2 LIMITED RESIDENTIAL
Secondary Zone	
Topography	1 Level

1.Level	4.Below St	7.Steep
2.Rolling	5.Low	8.
3.Above St	6.Wet	9.

Utilities 1 All Public

1.Public	4.Dr Well	7.WELL & SEP
2.Water	5.Oth Prv Wa	8.HoldingTan
3.Sewer	6.Septic	9.P WTR/SEPT

Street 1 Public Paved

1.PubPaved	4.PrivGrav	7.No Road
2.PrivPavd	5.R/W	8.No Legal
3.PubGravl	6.Long R/W	9.LandLkd

Interior Inspection	0
CHANGE YR	0

Sale Data

Sale Date	8-08-2012
Price	133,500
Sale Type	2 Land & Buildings

1.Land	4.MOHOland	7.
2.L & B	5.MOHOw/o	8.
3.Building	6.	9.Distress

Financing 9 Unknown

1.Convent	4.Seller	7.
2.FHA/VA	5.Private	8.
3.Assumed	6.Cash	9.Unknown

Validity 1 Arms Length Sale

1.Valid	4.Split	7.Changes
2.Related	5.Partial	8.Other
3.Distress	6.Exempt	9.ABUTTER

Verified 5 Public Record

1.Buyer	4.Agent	7.Family
2.Seller	5.Pub Rec	8.Other
3.Lender	6.MLS	9.

Assessment Record

Year	Land	Buildings	Exempt	Total
2009	21,250	58,350	7,280	72,320
2010	28,000	77,000	8,000	97,000
2011	28,000	77,000	8,300	96,700
2013	28,000	77,000	0	105,000
2015	28,000	77,540	0	105,540
2016	28,400	91,900	0	120,300

Land Data

Front Foot	Type	Effective Frontage	Effective Depth	Influence Factor	Influence Code
11.Primary Lot				%	
12.Additional I				%	
13.Additional II				%	
14.Additional III				%	
15.Additional IV				%	
				%	
				%	

Square Foot	Square Feet		
16.Primary Lot		%	
17.Additional I		%	
18.Additional II		%	
19.Additional III		%	
20.Additional IV		%	
		%	
		%	

Fract. Acre	Acreage/Sites		
21.HOMESITE	21 0.21	100 %	0
22.COMMERCIAL SIT		%	
23.INDUSTRIAL SIT		%	
Acres		%	
27.REAR 1-5		%	
28.REAR 6-10		%	
29.REAR 11-20		%	
30.REAR 21 +		%	
34.Farmland SW			
35.Farmland MW			

Total Acreage 0.21

Influence Codes

1.VACANCY
2.Excess Frtg
3.Topography
4.Size/Shape
5.Access
6.Restriction
7.Access/Topo
8.ENV-OPEN SPACE
9.Fract Share
Acres
36.Farmland HW
37.T G Softwood
38.T G Mixed Woo
39.T G Hardwood
40.Gravel Pit
41.RP/Wetland/Was
42.Leased or MH S
43.Condo Site
44.SITE IMPROVEME
46.Waste
47.Common Land
48.PRIME COMM LOT
49.SECONDARY COMM
50.MARGINAL COMM
51.UTILITY ROW
52.TOWER SITE
53.PASTURE

LISBON

Map Lot U15-022 | Account 4708 | Location 12 OSBORN STREET | Card 1 Of 1 | 8-25-2016

Building Style	**2 Ranch**		
1.Conv.	5.Garrison	9.DW	
2.Ranch	6.Contemp	10.BERM	
3.R Ranch	7.Seasonal	11.COMM &	
4.Cape	8.Primitiv	12.	
Dwelling Units	**1**		
Other Units	**0**		
Stories	**1 One Story**		
1.1	4.1.5	7.3.5	
2.2	5.1.75	8.	
3.3	6.2.5	9.	
Exterior Walls	**3 Composition**		
1.Clapboar	5.T-111	9.Cem.Boar	
2.WD.SH.	6.BR/Stone	10.Log	
3.Compos.	7.Novelty	11.Other	
4.ASB/ASP	8.AL/Vinyl	12.BLOCK	
Roof Surface	**1 Asphalt Shingles**		
1.Asphalt	4.Composit	7.Metal RS	
2.Slate	5.Wood	8.	
3.Metal LC	6.Other	9.	
SF Masonry Trim	**0**		
BUILDING USE	**0**		
OPEN-4-CUSTOM	**0**		
Year Built	**1965**		
Year Remodeled	**0**		
Foundation	**2 Concrete Block**		
1.Concrete	4.Wood	7.DirtFlr	
2.C Block	5.Slab	8.	
3.Br/Stone	6.Piers	9.	
Basement	**4 Full Basement**		
1.1/4 Bmt	4.Full Bmt	7.	
2.1/2 Bmt	5.Crawl	8.	
3.3/4 Bmt	6.1stFlUnf	9.None	
Bsmt Gar # Cars	**0**		
Wet Basement	**1 Dry Basement**		
1.Dry	4.Dirt/Dry	7.	
2.Damp	5.Dirt/Dmp	8.	
3.Wet	6.Dirt/Wet	9.	

SF Bsmt Living	**480**		
Fin Bsmt Grade	**3 100**		
Electrical-Amps	**1**		
Heat Type	**100%**	**1 Hot Water BB**	
1.HWBB	5.FWA	9.No Heat	
2.Radiator	6.GravWA	10.RIN/MON	
3.RadFloor	7.Electric	11.	
4.Steam	8.Fl/Wall	12.	
Cool Type	**0%**	**9 None**	
1.Central	4.W&C Air	7.	
2.Evapor	5.	8.	
3.H Pump	6.	9.None	
Kitchen Style	**2 Typical**		
1.Good	4.Obsolete	7.	
2.Typical	5.	8.	
3.Old Type	6.	9.None	
Bath(s) Style	**2 Typical Bath(s)**		
1.Good	4.Obsolete	7.	
2.Typical	5.	8.	
3.Old Type	6.	9.None	
# Rooms	**6**		
# Bedrooms	**3**		
# Full Baths	**1**		
# Half Baths	**0**		
# Addn Fixtures	**1**		
# Fireplaces	**0**		

TRIO Software
A Division of Harris Computer Systems

Layout	**1 Typical**		
1.Typical	4.(-) BR	7.	
2.Inadeq	5.(-) BRs	8.	
3.Poor	6.	9.	
Attic	**9 None**		
1.1/4 Fin	4.Full Fin	7.	
2.1/2 Fin	5.Fl/Stair	8.	
3.3/4 Fin	6.1/2Fl/St	9.None	
Insulation	**1 Full**		
1.Full	4.Minimal	7.	
2.Heavy	5.Partial	8.	
3.Capped	6.	9.None	
Unfinished %	**0%**		
Grade & Factor	**3 Average 100%**		
1.E Grade	4.B Grade	7.AA	
2.D Grade	5.A Grade	8.AAAA Gra	
3.C Grade	6.A+	9.Same	
SQFT (Footprint)	**1008**		
Condition	**5 Above Average**		
1.Poor	4.Avg	7.V G	
2.Fair	5.Avg+	8.Exc	
3.Avg-	6.Good	9.Same	
Phys. % Good	**0%**		
Funct. % Good	**100%**		
Functional Code	**9 None**		
1.Incomp	4.Small Sl	7.Layout	
2.Overbuil	5.CDU	8.Other	
3.Delap	6.Style	9.None	
Econ. % Good	**100%**		
Economic Code	**None**		
0.None	3.No Power	9.None	
1.Location	4.Generate	8.	
2.Encroach	5.Misc	9.	
Entrance Code	**5 Estimated**		
1.Interior	4.Vacant	7.	
2.Refusal	5.Estimate	8.	
3.Informed	6.	9.	
Information Code	**5 Estimate**		
1.Owner	4.Agent	7.	
2.Relative	5.Estimate	8.	
3.Tenant	6.Other	9.	

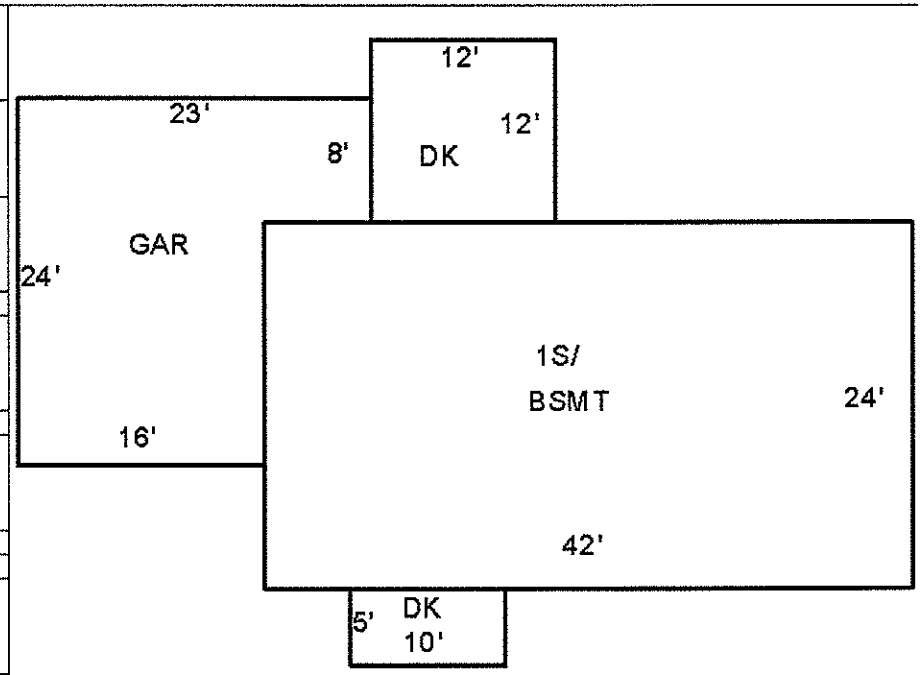

Date Inspected 3-18-2013

Additions, Outbuildings & Improvements

Type	Year	Units	Grade	Cond	Phys.	Funct.	Sound Value
68 Wood Deck	2000	50	3 100	4	0 %	100 %	
23 Frame Garage	0	440	0 0	0	0 %	0 %	
68 Wood Deck	1998	144	3 100	4	0 %	100 %	
					%	%	
					%	%	
					%	%	
					%	%	
					%	%	
					%	%	
					%	%	

1.ONE STORY FRAM
2.TWO STORY FRAM
3.THREE STORY FR
4.1 & 1/2 STORY
5.1 & 3/4 STORY
6.2 & 1/2 STORY
21.Open Frame Por
22.Encl Frame Por
23.Frame Garage
24.Frame Shed
25.Frame Bay Wind
26.1SFr Overhang
27.Unfin Basement
28.Unfinished Att
29.Finished Attic

Map Lot U15-023 | Account 4050 | Location 14 OSBORN STREET | Card 1 Of 1 | 8-25-2016

LOWELL, WILLIAM W. &
LOLA E.
14 OSBORN ST

LISBON ME 04250
B3388P161

Property Data

Neighborhood **39 FERRY RD**

Tree Growth Year **0**

TG MGT PLAN DATE **0**

BLDG PERMIT YEAR **0**

Zone/Land Use **2 LIMITED RESIDENTIAL**

Secondary Zone

Topography **1 Level**

1.Level	4.Below St	7.Steep
2.Rolling	5.Low	8.
3.Above St	6.Wet	9.

Utilities **1 All Public**

1.Public	4.Dr Well	7.WELL & SEP
2.Water	5.Oth Prv Wa	8.HoldingTan
3.Sewer	6.Septic	9.P WTR/SEPT

Street **1 Public Paved**

1.PubPaved	4.PrivGrav	7.No Road
2.PrivPavd	5.R/W	8.No Legal
3.PubGravl	6.Long R/W	9.LandLkd

Interior Inspection **0**

CHANGE YR **0**

Sale Data

Sale Date

Price

Sale Type

1.Land	4.MOHOland	7.
2.L & B	5.MOHOw/o	8.
3.Building	6.	9.Distress

Financing

1.Convent	4.Seller	7.
2.FHA/VA	5.Private	8.
3.Assumed	6.Cash	9.Unknown

Validity

1.Valid	4.Split	7.Changes
2.Related	5.Partial	8.Other
3.Distress	6.Exempt	9.ABUTTER

Verified

1.Buyer	4.Agent	7.Family
2.Seller	5.Pub Rec	8.Other
3.Lender	6.MLS	9.

Assessment Record

Year	Land	Buildings	Exempt	Total
2009	21,470	59,020	7,280	73,210
2010	28,300	77,900	8,000	98,200
2011	28,300	77,900	8,300	97,900
2013	28,300	77,900	8,500	97,700
2015	28,300	77,900	8,700	97,500
2016	28,400	94,800	21,000	102,200

Land Data

Front Foot	Type	Effective Frontage	Effective Depth	Influence Factor	Influence Code
11.Primary Lot				%	
12.Additional I				%	
13.Additional II				%	
14.Additional III				%	
15.Additional IV				%	
				%	
				%	
Square Foot		**Square Feet**			
16.Primary Lot				%	
17.Additional I				%	
18.Additional II				%	
19.Additional III				%	
20.Additional IV				%	
				%	
				%	
Fract. Acre		**Acreage/Sites**			
21.HOMESITE	21	0.21		100 %	0
22.COMMERCIAL SIT				%	
23.INDUSTRIAL SIT				%	
Acres				%	
27.REAR 1-5				%	
28.REAR 6-10				%	
29.REAR 11-20				%	
30.REAR 21 +				%	
34.Farmland SW					
35.Farmland MW					

Total Acreage 0.21

Influence Codes

1.VACANCY
2.Excess Frtg
3.Topography
4.Size/Shape
5.Access
6.Restriction
7.Access/Topo
8.ENV-OPEN SPACE
9.Fract Share
Acres
36.Farmland HW
37.T G Softwood
38.T G Mixed Woo
39.T G Hardwood
40.Gravel Pit
41.RP/Wetland/Was
42.Leased or MH S
43.Condo Site
44.SITE IMPROVEME
46.Waste
47.Common Land
48.PRIME COMM LOT
49.SECONDARY COMM
50.MARGINAL COMM
51.UTILITY ROW
52.TOWER SITE
53.PASTURE

Inspection Witnessed By:

X Date

No./Date	Description	Date Insp.

Notes:
0095*0100

LISBON

LISBON

Map Lot U15-023 | Account 4050 | Location 14 OSBORN STREET | Card 1 Of 1 | 8-25-2016

Building Style **2 Ranch**		
1.Conv.	5.Garrison	9.DW
2.Ranch	6.Contemp	10.BERM
3.R Ranch	7.Seasonal	11.COMM &
4.Cape	8.Primitiv	12.
Dwelling Units **1**		
Other Units **0**		
Stories **1 One Story**		
1.1	4.1.5	7.3.5
2.2	5.1.75	8.
3.3	6.2.5	9.
Exterior Walls **3 Composition**		
1.Clapboar	5.T-111	9.Cem.Boar
2.WD.SH.	6.BR/Stone	10.Log
3.Compos.	7.Novelty	11.Other
4.ASB/ASP	8.AL/Vinyl	12.BLOCK
Roof Surface **1 Asphalt Shingles**		
1.Asphalt	4.Composit	7.Metal RS
2.Slate	5.Wood	8.
3.Metal LC	6.Other	9.
SF Masonry Trim **0**		
BUILDING USE **0**		
OPEN-4-CUSTOM **0**		
Year Built **1965**		
Year Remodeled **0**		
Foundation **1 Concrete**		
1.Concrete	4.Wood	7.DirtFlr
2.C Block	5.Slab	8.
3.Br/Stone	6.Piers	9.
Basement **4 Full Basement**		
1.1/4 Bmt	4.Full Bmt	7.
2.1/2 Bmt	5.Crawl	8.
3.3/4 Bmt	6.1stFlUnf	9.None
Bsmt Gar # Cars **0**		
Wet Basement **1 Dry Basement**		
1.Dry	4.Dirt/Dry	7.
2.Damp	5.Dirt/Dmp	8.
3.Wet	6.Dirt/Wet	9.

SF Bsmt Living **480**		
Fin Bsmt Grade **3 100**		
Electrical-Amps **1**		
Heat Type **100%** **1 Hot Water BB**		
1.HWBB	5.FWA	9.No Heat
2.Radiator	6.GravWA	10.RIN/MON
3.RadFloor	7.Electric	11.
4.Steam	8.Fl/Wall	12.
Cool Type **0%** **9 None**		
1.Central	4.W&C Air	7.
2.Evapor	5.	8.
3.H Pump	6.	9.None
Kitchen Style **2 Typical**		
1.Good	4.Obsolete	7.
2.Typical	5.	8.
3.Old Type	6.	9.None
Bath(s) Style **2 Typical Bath(s)**		
1.Good	4.Obsolete	7.
2.Typical	5.	8.
3.Old Type	6.	9.None
# Rooms **6**		
# Bedrooms **3**		
# Full Baths **1**		
# Half Baths **1**		
# Addn Fixtures **0**		
# Fireplaces **0**		

TRIO Software
A Division of Harris Computer Systems

Layout **1 Typical**		
1.Typical	4.(-) BR	7.
2.Inadeq	5.(-) BRs	8.
3.Poor	6.	9.
Attic **9 None**		
1.1/4 Fin	4.Full Fin	7.
2.1/2 Fin	5.Fl/Stair	8.
3.3/4 Fin	6.1/2Fl/St	9.None
Insulation **1 Full**		
1.Full	4.Minimal	7.
2.Heavy	5.Partial	8.
3.Capped	6.	9.None
Unfinished % **0%**		
Grade & Factor **3 Average 100%**		
1.E Grade	4.B Grade	7.AA
2.D Grade	5.A Grade	8.AAAA Gra
3.C Grade	6.A+	9.Same
SQFT (Footprint) **984**		
Condition **5 Above Average**		
1.Poor	4.Avg	7.V G
2.Fair	5.Avg+	8.Exc
3.Avg-	6.Good	9.Same
Phys. % Good **0%**		
Funct. % Good **100%**		
Functional Code **9 None**		
1.Incomp	4.Small Sl	7.Layout
2.Overbuil	5.CDU	8.Other
3.Delap	6.Style	9.None
Econ. % Good **100%**		
Economic Code **None**		
0.None	3.No Power	9.None
1.Location	4.Generate	8.
2.Encroach	5.Misc	9.
Entrance Code **5 Estimated**		
1.Interior	4.Vacant	7.
2.Refusal	5.Estimate	8.
3.Informed	6.	9.
Information Code **5 Estimate**		
1.Owner	4.Agent	7.
2.Relative	5.Estimate	8.
3.Tenant	6.Other	9.

GAR 22X32=704

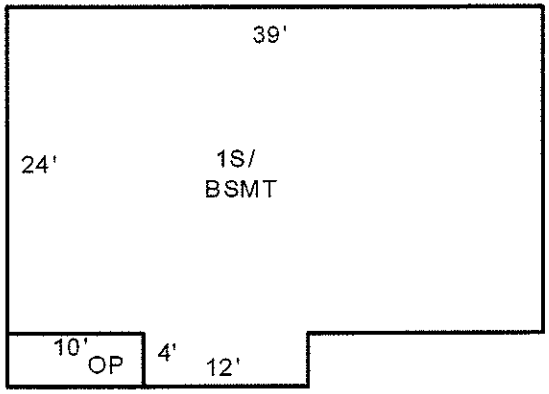

Date Inspected 3-18-2013

Additions, Outbuildings & Improvements

Type	Year	Units	Grade	Cond	Phys.	Funct.	Sound Value
21 Open Frame	0	40	0 0	0	0 %	0 %	
23 Frame Garage	1965	704	3 100	4	0 %	100 %	
					%	%	
					%	%	
					%	%	
					%	%	
					%	%	
					%	%	
					%	%	
					%	%	

1.ONE STORY FRAM
2.TWO STORY FRAM
3.THREE STORY FR
4.1 & 1/2 STORY
5.1 & 3/4 STORY
6.2 & 1/2 STORY
21.Open Frame Por
22.Encl Frame Por
23.Frame Garage
24.Frame Shed
25.Frame Bay Wind
26.1SFr Overhang
27.Unfin Basement
28.Unfinished Att
29.Finished Attic

Map Lot U15-024 | Account 1948 | Location 16 OSBORN STREET | Card 1 Of 1 | 8-25-2016

SMITH, MOLLY A. &
POULIN, ANDREW
16 OSBORN STREET

LISBON ME 04250
B8367P151

Previous Owner
DUPEE, MARY F.
13 BIBBER STREET

LISBON FALLS ME 04252
Sale Date: 4-02-2012

Inspection Witnessed By:

X Date

No./Date	Description	Date Insp.

Notes:
0088*0100

LISBON

Property Data

Neighborhood	39 FERRY RD
Tree Growth Year	0
TG MGT PLAN DATE	0
BLDG PERMIT YEAR	0
Zone/Land Use	2 LIMITED RESIDENTIAL
Secondary Zone	
Topography	1 Level

1.Level	4.Below St	7.Steep
2.Rolling	5.Low	8.
3.Above St	6.Wet	9.

Utilities 1 All Public

1.Public	4.Dr Well	7.WELL & SEP
2.Water	5.Oth Prv Wa	8.HoldingTan
3.Sewer	6.Septic	9.P WTR/SEPT

Street 1 Public Paved

1.PubPaved	4.PrivGrav	7.No Road
2.PrivPavd	5.R/W	8.No Legal
3.PubGravl	6.Long R/W	9.LandLkd

Interior Inspection	0
CHANGE YR	0

Sale Data

Sale Date	4-02-2012
Price	70,000
Sale Type	2 Land & Buildings

1.Land	4.MOHOland	7.
2.L & B	5.MOHOw/o	8.
3.Building	6.	9.Distress

Financing 9 Unknown

1.Convent	4.Seller	7.
2.FHA/VA	5.Private	8.
3.Assumed	6.Cash	9.Unknown

Validity 8 OTHER NON-VALID

1.Valid	4.Split	7.Changes
2.Related	5.Partial	8.Other
3.Distress	6.Exempt	9.ABUTTER

Verified 5 Public Record

1.Buyer	4.Agent	7.Family
2.Seller	5.Pub Rec	8.Other
3.Lender	6.MLS	9.

Assessment Record

Year	Land	Buildings	Exempt	Total
2009	20,660	47,250	7,280	60,630
2010	27,300	62,400	8,000	81,700
2011	27,300	62,400	8,300	81,400
2013	27,300	62,400	0	89,700
2015	27,300	63,860	8,700	82,460
2016	27,700	73,800	15,000	86,500

Land Data

Front Foot	Type	Effective Frontage	Effective Depth	Influence Factor	Influence Code
11.Primary Lot				%	
12.Additional I				%	
13.Additional II				%	
14.Additional III				%	
15.Additional IV				%	
				%	
				%	
Square Foot		**Square Feet**			
16.Primary Lot				%	
17.Additional I				%	
18.Additional II				%	
19.Additional III				%	
20.Additional IV				%	
				%	
				%	
				%	
Fract. Acre		**Acreage/Sites**			
21.HOMESITE	21	0.20		100 %	0
22.COMMERCIAL SIT				%	
23.INDUSTRIAL SIT				%	
Acres				%	
27.REAR 1-5				%	
28.REAR 6-10				%	
29.REAR 11-20				%	
30.REAR 21 +				%	
34.Farmland SW					
35.Farmland MW					

Total Acreage 0.20

Influence Codes

1.VACANCY
2.Excess Frtg
3.Topography
4.Size/Shape
5.Access
6.Restriction
7.Access/Topo
8.ENV-OPEN SPACE
9.Fract Share
Acres
36.Farmland HW
37.T G Softwood
38.T G Mixed Woo
39.T G Hardwood
40.Gravel Pit
41.RP/Wetland/Was
42.Leased or MH S
43.Condo Site
44.SITE IMPROVEME
46.Waste
47.Common Land
48.PRIME COMM LOT
49.SECONDARY COMM
50.MARGINAL COMM
51.UTILITY ROW
52.TOWER SITE
53.PASTURE

LISBON

Map Lot U15-024 | Account 1948 | Location 16 OSBORN STREET | Card 1 Of 1 | 8-25-2016

Building Style **2 Ranch**		
1.Conv.	5.Garrison	9.DW
2.Ranch	6.Contemp	10.BERM
3.R Ranch	7.Seasonal	11.COMM &
4.Cape	8.Primitiv	12.
Dwelling Units **1**		
Other Units **0**		
Stories **1 One Story**		
1.1	4.1.5	7.3.5
2.2	5.1.75	8.
3.3	6.2.5	9.
Exterior Walls **3 Composition**		
1.Clapboar	5.T-111	9.Cem.Boar
2.WD.SH.	6.BR/Stone	10.Log
3.Compos.	7.Novelty	11.Other
4.ASB/ASP	8.AL/Vinyl	12.BLOCK
Roof Surface **1 Asphalt Shingles**		
1.Asphalt	4.Composit	7.Metal RS
2.Slate	5.Wood	8.
3.Metal LC	6.Other	9.
SF Masonry Trim **0**		
BUILDING USE **0**		
OPEN-4-CUSTOM **0**		
Year Built **1965**		
Year Remodeled **0**		
Foundation **1 Concrete**		
1.Concrete	4.Wood	7.DirtFlr
2.C Block	5.Slab	8.
3.Br/Stone	6.Piers	9.
Basement **4 Full Basement**		
1.1/4 Bmt	4.Full Bmt	7.
2.1/2 Bmt	5.Crawl	8.
3.3/4 Bmt	6.1stFlUnf	9.None
Bsmt Gar # Cars **0**		
Wet Basement **1 Dry Basement**		
1.Dry	4.Dirt/Dry	7.
2.Damp	5.Dirt/Dmp	8.
3.Wet	6.Dirt/Wet	9.

SF Bsmt Living **200**		
Fin Bsmt Grade **3 100**		
Electrical-Amps **1**		
Heat Type **100%** **1 Hot Water BB**		
1.HWBB	5.FWA	9.No Heat
2.Radiator	6.GravWA	10.RIN/MON
3.RadFloor	7.Electric	11.
4.Steam	8.Fl/Wall	12.
Cool Type **0%** **9 None**		
1.Central	4.W&C Air	7.
2.Evapor	5.	8.
3.H Pump	6.	9.None
Kitchen Style **2 Typical**		
1.Good	4.Obsolete	7.
2.Typical	5.	8.
3.Old Type	6.	9.None
Bath(s) Style **2 Typical Bath(s)**		
1.Good	4.Obsolete	7.
2.Typical	5.	8.
3.Old Type	6.	9.None
# Rooms **6**		
# Bedrooms **3**		
# Full Baths **1**		
# Half Baths **1**		
# Addn Fixtures **0**		
# Fireplaces **0**		

TRIO Software
A Division of Harris Computer Systems

Layout **1 Typical**		
1.Typical	4.(-) BR	7.
2.Inadeq	5.(-) BRs	8.
3.Poor	6.	9.
Attic **9 None**		
1.1/4 Fin	4.Full Fin	7.
2.1/2 Fin	5.Fl/Stair	8.
3.3/4 Fin	6.1/2Fl/St	9.None
Insulation **1 Full**		
1.Full	4.Minimal	7.
2.Heavy	5.Partial	8.
3.Capped	6.	9.None
Unfinished % **0%**		
Grade & Factor **3 Average 100%**		
1.E Grade	4.B Grade	7.AA
2.D Grade	5.A Grade	8.AAAA Gra
3.C Grade	6.A+	9.Same
SQFT (Footprint) **864**		
Condition **5 Above Average**		
1.Poor	4.Avg	7.V G
2.Fair	5.Avg+	8.Exc
3.Avg-	6.Good	9.Same
Phys. % Good **0%**		
Funct. % Good **100%**		
Functional Code **9 None**		
1.Incomp	4.Small Sl	7.Layout
2.Overbuil	5.CDU	8.Other
3.Delap	6.Style	9.None
Econ. % Good **100%**		
Economic Code **None**		
0.None	3.No Power	9.None
1.Location	4.Generate	8.
2.Encroach	5.Misc	9.
Entrance Code **5 Estimated**		
1.Interior	4.Vacant	7.
2.Refusal	5.Estimate	8.
3.Informed	6.	9.
Information Code **5 Estimate**		
1.Owner	4.Agent	7.
2.Relative	5.Estimate	8.
3.Tenant	6.Other	9.

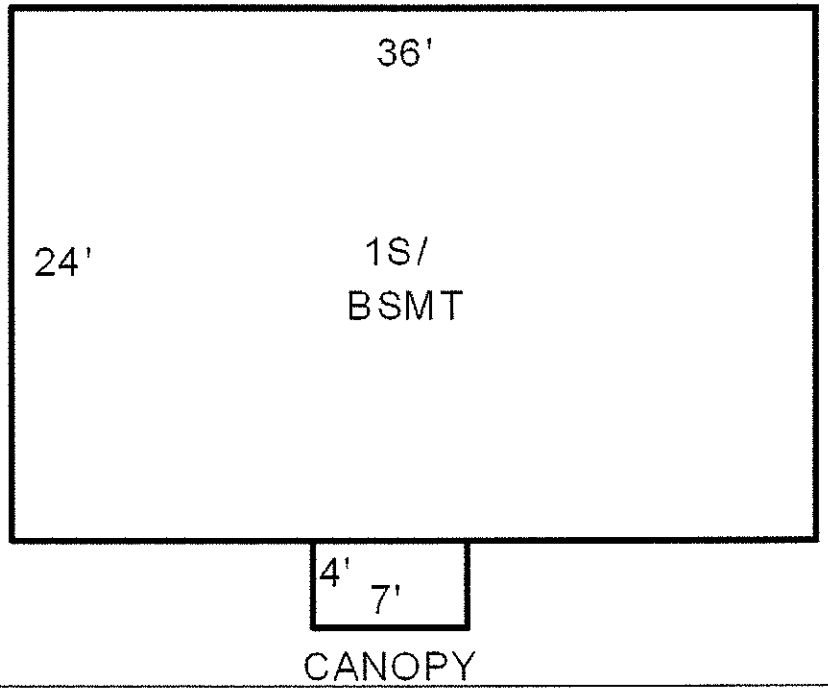

Date Inspected 3-18-2013

Additions, Outbuildings & Improvements

Type	Year	Units	Grade	Cond	Phys.	Funct.	Sound Value
61 Canopy	0	28	0 0	0	0 %	0 %	
					%	%	
					%	%	
					%	%	
					%	%	
					%	%	
					%	%	
					%	%	
					%	%	
					%	%	

1.ONE STORY FRAM
2.TWO STORY FRAM
3.THREE STORY FR
4.1 & 1/2 STORY
5.1 & 3/4 STORY
6.2 & 1/2 STORY
21.Open Frame Por
22.Encl Frame Por
23.Frame Garage
24.Frame Shed
25.Frame Bay Wind
26.1SFr Overhang
27.Unfin Basement
28.Unfinished Att
29.Finished Attic

Map Lot U15-025 | Account 4565 | Location 18 OSBORN STREET | Card 1 Of 1 | 8-25-2016

MOAD, CONSTANCE
LIFE ESTATE
18 OSBORN ST

LISBON ME 04250
B6737P277 B953P421

Property Data

Neighborhood **39 FERRY RD**

Tree Growth Year **0**

TG MGT PLAN DATE **0**

BLDG PERMIT YEAR **0**

Zone/Land Use **2 LIMITED RESIDENTIAL**

Secondary Zone

Topography **1 Level**

1.Level	4.Below St	7.Steep
2.Rolling	5.Low	8.
3.Above St	6.Wet	9.

Utilities **1 All Public**

1.Public	4.Dr Well	7.WELL & SEP
2.Water	5.Oth Prv Wa	8.HoldingTan
3.Sewer	6.Septic	9.P WTR/SEPT

Street **1 Public Paved**

1.PubPaved	4.PrivGrav	7.No Road
2.PrivPavd	5.R/W	8.No Legal
3.PubGravl	6.Long R/W	9.LandLkd

Interior Inspection **0**

CHANGE YR **0**

Sale Data

Sale Date

Price

Sale Type

1.Land	4.MOHOland	7.
2.L & B	5.MOHOw/o	8.
3.Building	6.	9.Distress

Financing

1.Convent	4.Seller	7.
2.FHA/VA	5.Private	8.
3.Assumed	6.Cash	9.Unknown

Validity

1.Valid	4.Split	7.Changes
2.Related	5.Partial	8.Other
3.Distress	6.Exempt	9.ABUTTER

Verified

1.Buyer	4.Agent	7.Family
2.Seller	5.Pub Rec	8.Other
3.Lender	6.MLS	9.

Assessment Record

Year	Land	Buildings	Exempt	Total
2009	20,440	57,450	10,640	67,250
2010	27,000	75,800	12,800	90,000
2011	27,000	75,800	13,280	89,520
2013	27,000	75,800	13,600	89,200
2015	27,000	75,800	13,920	88,880
2016	27,700	80,500	21,000	87,200

Land Data

Front Foot	Type	Effective Frontage	Effective Depth	Influence Factor	Influence Code
11.Primary Lot				%	
12.Additional I				%	
13.Additional II				%	
14.Additional III				%	
15.Additional IV				%	
				%	
				%	
Square Foot		**Square Feet**			
16.Primary Lot				%	
17.Additional I				%	
18.Additional II				%	
19.Additional III				%	
20.Additional IV				%	
				%	
				%	
Fract. Acre		**Acreage/Sites**			
21.HOMESITE	21	0.20		100 %	0
22.COMMERCIAL SIT				%	
23.INDUSTRIAL SIT				%	
Acres				%	
27.REAR 1-5				%	
28.REAR 6-10				%	
29.REAR 11-20				%	
30.REAR 21 +				%	
34.Farmland SW					
35.Farmland MW					

Total Acreage 0.20

Influence Codes

1.VACANCY
2.Excess Frtg
3.Topography
4.Size/Shape
5.Access
6.Restriction
7.Access/Topo
8.ENV-OPEN SPACE
9.Fract Share
Acres
36.Farmland HW
37.T G Softwood
38.T G Mixed Woo
39.T G Hardwood
40.Gravel Pit
41.RP/Wetland/Was
42.Leased or MH S
43.Condo Site
44.SITE IMPROVEME
46.Waste
47.Common Land
48.PRIME COMM LOT
49.SECONDARY COMM
50.MARGINAL COMM
51.UTILITY ROW
52.TOWER SITE
53.PASTURE

Inspection Witnessed By:

X Date

No./Date	Description	Date Insp.

Notes:
0086*0100

LISBON

LISBON

Map Lot U15-025 | Account 4565 | Location 18 OSBORN STREET | Card 1 Of 1 | 8-25-2016

Building Style	**1 Conventional**	
1.Conv.	5.Garrison	9.DW
2.Ranch	6.Contemp	10.BERM
3.R Ranch	7.Seasonal	11.COMM &
4.Cape	8.Primitiv	12.
Dwelling Units	**1**	
Other Units	**0**	
Stories	**1 One Story**	
1.1	4.1.5	7.3.5
2.2	5.1.75	8.
3.3	6.2.5	9.
Exterior Walls	**8 AL/Vinyl**	
1.Clapboar	5.T-111	9.Cem.Boar
2.WD.SH.	6.BR/Stone	10.Log
3.Compos.	7.Novelty	11.Other
4.ASB/ASP	8.AL/Vinyl	12.BLOCK
Roof Surface	**1 Asphalt Shingles**	
1.Asphalt	4.Composit	7.Metal RS
2.Slate	5.Wood	8.
3.Metal LC	6.Other	9.
SF Masonry Trim	**80**	
BUILDING USE	**0**	
OPEN-4-CUSTOM	**0**	
Year Built	**1965**	
Year Remodeled	**0**	
Foundation	**2 Concrete Block**	
1.Concrete	4.Wood	7.DirtFlr
2.C Block	5.Slab	8.
3.Br/Stone	6.Piers	9.
Basement	**4 Full Basement**	
1.1/4 Bmt	4.Full Bmt	7.
2.1/2 Bmt	5.Crawl	8.
3.3/4 Bmt	6.1stFlUnf	9.None
Bsmt Gar # Cars	**0**	
Wet Basement	**1 Dry Basement**	
1.Dry	4.Dirt/Dry	7.
2.Damp	5.Dirt/Dmp	8.
3.Wet	6.Dirt/Wet	9.

SF Bsmt Living	**0**	
Fin Bsmt Grade	**0 0**	
Electrical-Amps	**0**	
Heat Type	**100%**	**1 Hot Water BB**
1.HWBB	5.FWA	9.No Heat
2.Radiator	6.GravWA	10.RIN/MON
3.RadFloor	7.Electric	11.
4.Steam	8.Fl/Wall	12.
Cool Type	**0%**	**9 None**
1.Central	4.W&C Air	7.
2.Evapor	5.	8.
3.H Pump	6.	9.None
Kitchen Style	**2 Typical**	
1.Good	4.Obsolete	7.
2.Typical	5.	8.
3.Old Type	6.	9.None
Bath(s) Style	**2 Typical Bath(s)**	
1.Good	4.Obsolete	7.
2.Typical	5.	8.
3.Old Type	6.	9.None
# Rooms	**5**	
# Bedrooms	**2**	
# Full Baths	**1**	
# Half Baths	**0**	
# Addn Fixtures	**0**	
# Fireplaces	**0**	

TRIO Software
A Division of Harris Computer Systems

Layout	**1 Typical**	
1.Typical	4.(-) BR	7.
2.Inadeq	5.(-) BRs	8.
3.Poor	6.	9.
Attic	**9 None**	
1.1/4 Fin	4.Full Fin	7.
2.1/2 Fin	5.Fl/Stair	8.
3.3/4 Fin	6.1/2Fl/St	9.None
Insulation	**1 Full**	
1.Full	4.Minimal	7.
2.Heavy	5.Partial	8.
3.Capped	6.	9.None
Unfinished %	**0%**	
Grade & Factor	**3 Average 100%**	
1.E Grade	4.B Grade	7.AA
2.D Grade	5.A Grade	8.AAAA Gra
3.C Grade	6.A+	9.Same
SQFT (Footprint)	**1076**	
Condition	**5 Above Average**	
1.Poor	4.Avg	7.V G
2.Fair	5.Avg+	8.Exc
3.Avg-	6.Good	9.Same
Phys. % Good	**0%**	
Funct. % Good	**100%**	
Functional Code	**9 None**	
1.Incomp	4.Small Si	7.Layout
2.Overbuil	5.CDU	8.Other
3.Delap	6.Style	9.None
Econ. % Good	**100%**	
Economic Code	**None**	
0.None	3.No Power	9.None
1.Location	4.Generate	8.
2.Encroach	5.Misc	9.
Entrance Code	**1 Interior Inspect**	
1.Interior	4.Vacant	7.
2.Refusal	5.Estimate	8.
3.Informed	6.	9.
Information Code	**1 Owner**	
1.Owner	4.Agent	7.
2.Relative	5.Estimate	8.
3.Tenant	6.Other	9.

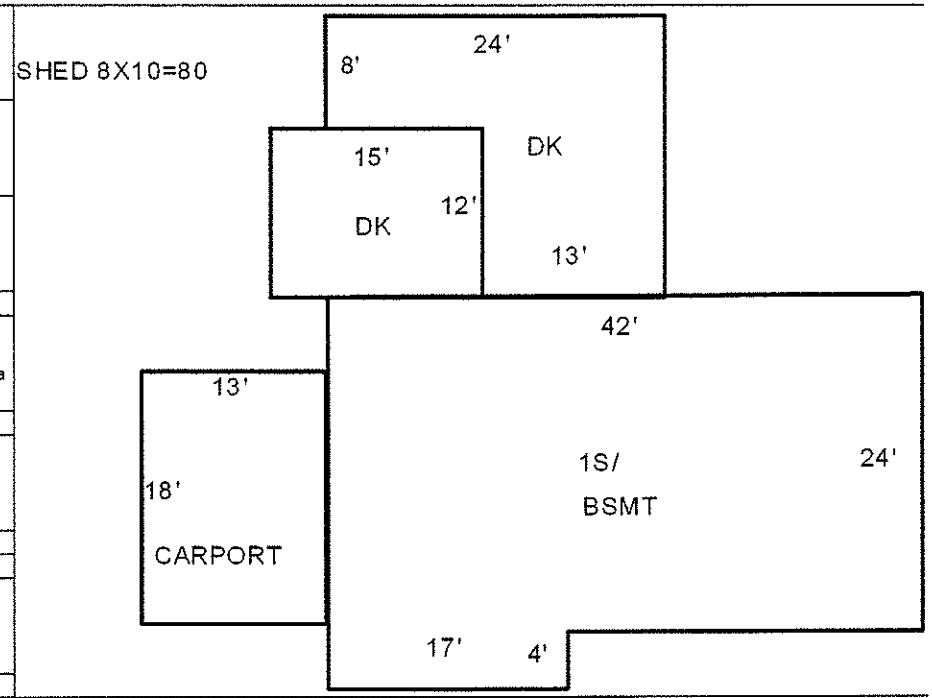

Date Inspected 3-18-2013

Additions, Outbuildings & Improvements

Type	Year	Units	Grade	Cond	Phys.	Funct.	Sound Value
68 Wood Deck	2010	180	0 0	4	0 %	100 %	
68 Wood Deck	1982	348	2 100	2	0 %	100 %	
71 CARPORT.....	1985	234	2 100	3	0 %	100 %	
24 Frame Shed	1998	80	2 100	2	0 %	100 %	
					%	%	
					%	%	
					%	%	
					%	%	
					%	%	
					%	%	

1.ONE STORY FRAM
2.TWO STORY FRAM
3.THREE STORY FR
4.1 & 1/2 STORY
5.1 & 3/4 STORY
6.2 & 1/2 STORY
21.Open Frame Por
22.Encl Frame Por
23.Frame Garage
24.Frame Shed
25.Frame Bay Wind
26.1SFr Overhang
27.Unfin Basement
28.Unfinished Att
29.Finished Attic

Map Lot U15-025-A | Account 2899 | Location 17 MATTHEW STREET | Card 1 Of 1 | 8-25-2016

HENRY, RENEY L.

PO BOX 365

LISBON ME 04250
B2152P201

Property Data

Neighborhood **39 FERRY RD**

Tree Growth Year **0**

TG MGT PLAN DATE **0**

BLDG PERMIT YEAR **0**

Zone/Land Use **2 LIMITED RESIDENTIAL**

Secondary Zone

Topography **1 Level**

1.Level	4.Below St	7.Steep
2.Rolling	5.Low	8.
3.Above St	6.Wet	9.

Utilities **1 All Public**

1.Public	4.Dr Well	7.WELL & SEP
2.Water	5.Oth Prv Wa	8.HoldingTan
3.Sewer	6.Septic	9.P WTR/SEPT

Street **1 Public Paved**

1.PubPaved	4.PrivGrav	7.No Road
2.PrivPavd	5.R/W	8.No Legal
3.PubGravl	6.Long R/W	9.LandLkd

Interior Inspection **0**

CHANGE YR **0**

Sale Data

Sale Date

Price

Sale Type

1.Land	4.MOHOland	7.
2.L & B	5.MOHOw/o	8.
3.Building	6.	9.Distress

Financing

1.Convent	4.Seller	7.
2.FHA/VA	5.Private	8.
3.Assumed	6.Cash	9.Unknown

Validity

1.Valid	4.Split	7.Changes
2.Related	5.Partial	8.Other
3.Distress	6.Exempt	9.ABUTTER

Verified

1.Buyer	4.Agent	7.Family
2.Seller	5.Pub Rec	8.Other
3.Lender	6.MLS	9.

Assessment Record

Year	Land	Buildings	Exempt	Total
2009	20,520	65,210	7,280	78,450
2010	27,100	86,100	8,000	105,200
2011	27,100	86,100	8,300	104,900
2013	27,100	86,100	8,500	104,700
2015	27,100	86,100	8,700	104,500
2016	29,100	112,100	15,000	126,200

Land Data

Front Foot	Type	Effective Frontage	Effective Depth	Influence Factor	Influence Code
11.Primary Lot				%	
12.Additional I				%	
13.Additional II				%	
14.Additional III				%	
15.Additional IV				%	
				%	
				%	

Square Foot		Square Feet		
16.Primary Lot			%	
17.Additional I			%	
18.Additional II			%	
19.Additional III			%	
20.Additional IV			%	
			%	
			%	
			%	

Fract. Acre		Acreage/Sites		
21.HOMESITE	21	0.22	100 %	0
22.COMMERCIAL SIT			%	
23.INDUSTRIAL SIT			%	
Acres			%	
27.REAR 1-5			%	
28.REAR 6-10			%	
29.REAR 11-20			%	
30.REAR 21 +			%	
34.Farmland SW				
35.Farmland MW				

Total Acreage 0.22

Influence Codes

1.VACANCY
2.Excess Frtg
3.Topography
4.Size/Shape
5.Access
6.Restriction
7.Access/Topo
8.ENV-OPEN SPACE
9.Fract Share
Acres
36.Farmland HW
37.T G Softwood
38.T G Mixed Woo
39.T G Hardwood
40.Gravel Pit
41.RP/Wetland/Was
42.Leased or MH S
43.Condo Site
44.SITE IMPROVEME
46.Waste
47.Common Land
48.PRIME COMM LOT
49.SECONDARY COMM
50.MARGINAL COMM
51.UTILITY ROW
52.TOWER SITE
53.PASTURE

Inspection Witnessed By:

X Date

No./Date	Description	Date Insp.

Notes:
0096*0100

LISBON

LISBON

Map Lot U15-025-A | Account 2899 | Location 17 MATTHEW STREET | Card 1 Of 1 | 8-25-2016

Building Style **1 Conventional**		
1.Conv.	5.Garrison	9.DW
2.Ranch	6.Contemp	10.BERM
3.R Ranch	7.Seasonal	11.COMM &
4.Cape	8.Primitiv	12.
Dwelling Units **1**		
Other Units **0**		
Stories **1 One Story**		
1.1	4.1.5	7.3.5
2.2	5.1.75	8.
3.3	6.2.5	9.
Exterior Walls **2 WoodShingle**		
1.Clapboar	5.T-111	9.Cem.Boar
2.WD.SH.	6.BR/Stone	10.Log
3.Compos.	7.Novelty	11.Other
4.ASB/ASP	8.AL/Vinyl	12.BLOCK
Roof Surface **1 Asphalt Shingles**		
1.Asphalt	4.Composit	7.Metal RS
2.Slate	5.Wood	8.
3.Metal LC	6.Other	9.
SF Masonry Trim **0**		
BUILDING USE **0**		
OPEN-4-CUSTOM **0**		
Year Built **1978**		
Year Remodeled **0**		
Foundation **2 Concrete Block**		
1.Concrete	4.Wood	7.DirtFlr
2.C Block	5.Slab	8.
3.Br/Stone	6.Piers	9.
Basement **4 Full Basement**		
1.1/4 Bmt	4.Full Bmt	7.
2.1/2 Bmt	5.Crawl	8.
3.3/4 Bmt	6.1stFlUnf	9.None
Bsmt Gar # Cars **0**		
Wet Basement **1 Dry Basement**		
1.Dry	4.Dirt/Dry	7.
2.Damp	5.Dirt/Dmp	8.
3.Wet	6.Dirt/Wet	9.

SF Bsmt Living **600**		
Fin Bsmt Grade **3 100**		
Electrical-Amps **1**		
Heat Type **100%** **1 Hot Water BB**		
1.HWBB	5.FWA	9.No Heat
2.Radiator	6.GravWA	10.RIN/MON
3.RadFloor	7.Electric	11.
4.Steam	8.Fl/Wall	12.
Cool Type **0%** **9 None**		
1.Central	4.W&C Air	7.
2.Evapor	5.	8.
3.H Pump	6.	9.None
Kitchen Style **2 Typical**		
1.Good	4.Obsolete	7.
2.Typical	5.	8.
3.Old Type	6.	9.None
Bath(s) Style **2 Typical Bath(s)**		
1.Good	4.Obsolete	7.
2.Typical	5.	8.
3.Old Type	6.	9.None
# Rooms **6**		
# Bedrooms **3**		
# Full Baths **2**		
# Half Baths **0**		
# Addn Fixtures **0**		
# Fireplaces **0**		

TRIO Software
A Division of Harris Computer Systems

Layout **1 Typical**		
1.Typical	4.(-) BR	7.
2.Inadeq	5.(-) BRs	8.
3.Poor	6.	9.
Attic **9 None**		
1.1/4 Fin	4.Full Fin	7.
2.1/2 Fin	5.Fl/Stair	8.
3.3/4 Fin	6.1/2Fl/St	9.None
Insulation **1 Full**		
1.Full	4.Minimal	7.
2.Heavy	5.Partial	8.
3.Capped	6.	9.None
Unfinished % **0%**		
Grade & Factor **3 Average 100%**		
1.E Grade	4.B Grade	7.AA
2.D Grade	5.A Grade	8.AAAA Gra
3.C Grade	6.A+	9.Same
SQFT (Footprint) **1420**		
Condition **5 Above Average**		
1.Poor	4.Avg	7.V G
2.Fair	5.Avg+	8.Exc
3.Avg-	6.Good	9.Same
Phys. % Good **0%**		
Funct. % Good **100%**		
Functional Code **9 None**		
1.Incomp	4.Small Si	7.Layout
2.Overbuil	5.CDU	8.Other
3.Delap	6.Style	9.None
Econ. % Good **100%**		
Economic Code **None**		
0.None	3.No Power	9.None
1.Location	4.Generate	8.
2.Encroach	5.Misc	9.
Entrance Code **5 Estimated**		
1.Interior	4.Vacant	7.
2.Refusal	5.Estimate	8.
3.Informed	6.	9.
Information Code **1 Owner**		
1.Owner	4.Agent	7.
2.Relative	5.Estimate	8.
3.Tenant	6.Other	9.

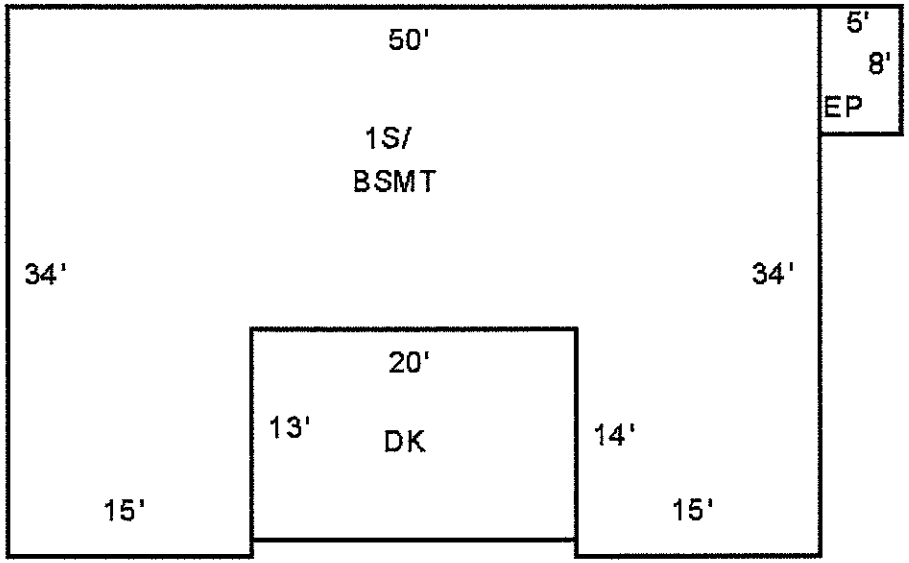

Date Inspected 4-11-2013

Additions, Outbuildings & Improvements

Type	Year	Units	Grade	Cond	Phys.	Funct.	Sound Value
68 Wood Deck	0	260	2 100	3	0 %	100 %	
22 Encl Frame Porch	0	40	0 0	0	0 %	0 %	
					%	%	
					%	%	
					%	%	
					%	%	
					%	%	
					%	%	
					%	%	
					%	%	

1.ONE STORY FRAM
2.TWO STORY FRAM
3.THREE STORY FR
4.1 & 1/2 STORY
5.1 & 3/4 STORY
6.2 & 1/2 STORY
21.Open Frame Por
22.Encl Frame Por
23.Frame Garage
24.Frame Shed
25.Frame Bay Wind
26.1SFr Overhang
27.Unfin Basement
28.Unfinished Att
29.Finished Attic

Map Lot U15-025-B | Account 877 | Location 15 MATTHEW STREET | Card 1 Of 1 | 8-25-2016

BUCCI, BERNARD &
LORETTA
15 MATTHEW ST

LISBON ME 04250
B1603P108

Property Data

Neighborhood **39 FERRY RD**

Tree Growth Year **0**

TG MGT PLAN DATE **0**

BLDG PERMIT YEAR **0**

Zone/Land Use **2 LIMITED RESIDENTIAL**

Secondary Zone

Topography **1 Level**

1.Level	4.Below St	7.Steep
2.Rolling	5.Low	8.
3.Above St	6.Wet	9.

Utilities **1 All Public**

1.Public	4.Dr Well	7.WELL & SEP
2.Water	5.Oth Prv Wa	8.HoldingTan
3.Sewer	6.Septic	9.P WTR/SEPT

Street **1 Public Paved**

1.PubPaved	4.PrivGrav	7.No Road
2.PrivPavd	5.R/W	8.No Legal
3.PubGravl	6.Long R/W	9.LandLkd

Interior Inspection **0**

CHANGE YR **0**

Sale Data

Sale Date

Price

Sale Type

1.Land	4.MOHOland	7.
2.L & B	5.MOHOw/o	8.
3.Building	6.	9.Distress

Financing

1.Convent	4.Seller	7.
2.FHA/VA	5.Private	8.
3.Assumed	6.Cash	9.Unknown

Validity

1.Valid	4.Split	7.Changes
2.Related	5.Partial	8.Other
3.Distress	6.Exempt	9.ABUTTER

Verified

1.Buyer	4.Agent	7.Family
2.Seller	5.Pub Rec	8.Other
3.Lender	6.MLS	9.

Assessment Record

Year	Land	Buildings	Exempt	Total
2009	28,930	56,640	7,280	78,290
2010	38,200	74,800	8,000	105,000
2011	38,200	74,800	8,300	104,700
2013	38,200	74,800	8,500	104,500
2015	38,200	74,800	8,700	104,300
2016	32,800	86,000	15,000	103,800

Land Data

Front Foot	Type	Effective Frontage	Effective Depth	Influence Factor	Influence Code
11.Primary Lot				%	
12.Additional I				%	
13.Additional II				%	
14.Additional III				%	
15.Additional IV				%	
				%	
				%	
Square Foot		**Square Feet**			
16.Primary Lot				%	
17.Additional I				%	
18.Additional II				%	
19.Additional III				%	
20.Additional IV				%	
				%	
				%	
				%	
Fract. Acre		**Acreage/Sites**			
21.HOMESITE	21	0.44		100 %	0
22.COMMERCIAL SIT				%	
23.INDUSTRIAL SIT				%	
Acres				%	
27.REAR 1-5				%	
28.REAR 6-10				%	
29.REAR 11-20				%	
30.REAR 21 +				%	
34.Farmland SW					
35.Farmland MW					

Total Acreage 0.44

Influence Codes

1.VACANCY
2.Excess Frtg
3.Topography
4.Size/Shape
5.Access
6.Restriction
7.Access/Topo
8.ENV-OPEN SPACE
9.Fract Share
Acres
36.Farmland HW
37.T G Softwood
38.T G Mixed Woo
39.T G Hardwood
40.Gravel Pit
41.RP/Wetland/Was
42.Leased or MH S
43.Condo Site
44.SITE IMPROVEME
46.Waste
47.Common Land
48.PRIME COMM LOT
49.SECONDARY COMM
50.MARGINAL COMM
51.UTILITY ROW
52.TOWER SITE
53.PASTURE

Inspection Witnessed By:

X Date

No./Date	Description	Date Insp.

Notes:
0191*0100

LISBON

LISBON

Map Lot U15-025-B | Account 877 | Location 15 MATTHEW STREET | Card 1 Of 1 | 8-25-2016

Building Style	1 Conventional		
1.Conv.	5.Garrison	9.DW	
2.Ranch	6.Contemp	10.BERM	
3.R Ranch	7.Seasonal	11.COMM &	
4.Cape	8.Primitiv	12.	
Dwelling Units	1		
Other Units	0		
Stories	1 One Story		
1.1	4.1.5	7.3.5	
2.2	5.1.75	8.	
3.3	6.2.5	9.	
Exterior Walls	3 Composition		
1.Clapboar	5.T-111	9.Cem.Boar	
2.WD.SH.	6.BR/Stone	10.Log	
3.Compos.	7.Novelty	11.Other	
4.ASB/ASP	8.AL/Vinyl	12.BLOCK	
Roof Surface	1 Asphalt Shingles		
1.Asphalt	4.Composit	7.Metal RS	
2.Slate	5.Wood	8.	
3.Metal LC	6.Other	9.	
SF Masonry Trim	0		
BUILDING USE	0		
OPEN-4-CUSTOM	0		
Year Built	1965		
Year Remodeled	0		
Foundation	1 Concrete		
1.Concrete	4.Wood	7.DirtFlr	
2.C Block	5.Slab	8.	
3.Br/Stone	6.Piers	9.	
Basement	4 Full Basement		
1.1/4 Bmt	4.Full Bmt	7.	
2.1/2 Bmt	5.Crawl	8.	
3.3/4 Bmt	6.1stFlUnf	9.None	
Bsmt Gar # Cars	0		
Wet Basement	1 Dry Basement		
1.Dry	4.Dirt/Dry	7.	
2.Damp	5.Dirt/Dmp	8.	
3.Wet	6.Dirt/Wet	9.	

SF Bsmt Living	0		
Fin Bsmt Grade	0 0		
Electrical-Amps	1		
Heat Type	100%	5 Forced Warm Air	
1.HWBB	5.FWA	9.No Heat	
2.Radiator	6.GravWA	10.RIN/MON	
3.RadFloor	7.Electric	11.	
4.Steam	8.Fl/Wall	12.	
Cool Type	0%	9 None	
1.Central	4.W&C Air	7.	
2.Evapor	5.	8.	
3.H Pump	6.	9.None	
Kitchen Style	2 Typical		
1.Good	4.Obsolete	7.	
2.Typical	5.	8.	
3.Old Type	6.	9.None	
Bath(s) Style	2 Typical Bath(s)		
1.Good	4.Obsolete	7.	
2.Typical	5.	8.	
3.Old Type	6.	9.None	
# Rooms	5		
# Bedrooms	3		
# Full Baths	1		
# Half Baths	0		
# Addn Fixtures	0		
# Fireplaces	0		

TRIO Software
A Division of Harris Computer Systems

Layout	1 Typical		
1.Typical	4.(-) BR	7.	
2.Inadeq	5.(-) BRs	8.	
3.Poor	6.	9.	
Attic	9 None		
1.1/4 Fin	4.Full Fin	7.	
2.1/2 Fin	5.Fl/Stair	8.	
3.3/4 Fin	6.1/2Fl/St	9.None	
Insulation	1 Full		
1.Full	4.Minimal	7.	
2.Heavy	5.Partial	8.	
3.Capped	6.	9.None	
Unfinished %	0%		
Grade & Factor	3 Average 100%		
1.E Grade	4.B Grade	7.AA	
2.D Grade	5.A Grade	8.AAAA Gra	
3.C Grade	6.A+	9.Same	
SQFT (Footprint)	1192		
Condition	5 Above Average		
1.Poor	4.Avg	7.V G	
2.Fair	5.Avg+	8.Exc	
3.Avg-	6.Good	9.Same	
Phys. % Good	0%		
Funct. % Good	100%		
Functional Code	9 None		
1.Incomp	4.Small Si	7.Layout	
2.Overbuil	5.CDU	8.Other	
3.Delap	6.Style	9.None	
Econ. % Good	100%		
Economic Code	None		
0.None	3.No Power	9.None	
1.Location	4.Generate	8.	
2.Encroach	5.Misc	9.	
Entrance Code	1 Interior Inspect		
1.Interior	4.Vacant	7.	
2.Refusal	5.Estimate	8.	
3.Informed	6.	9.	
Information Code	1 Owner		
1.Owner	4.Agent	7.	
2.Relative	5.Estimate	8.	
3.Tenant	6.Other	9.	

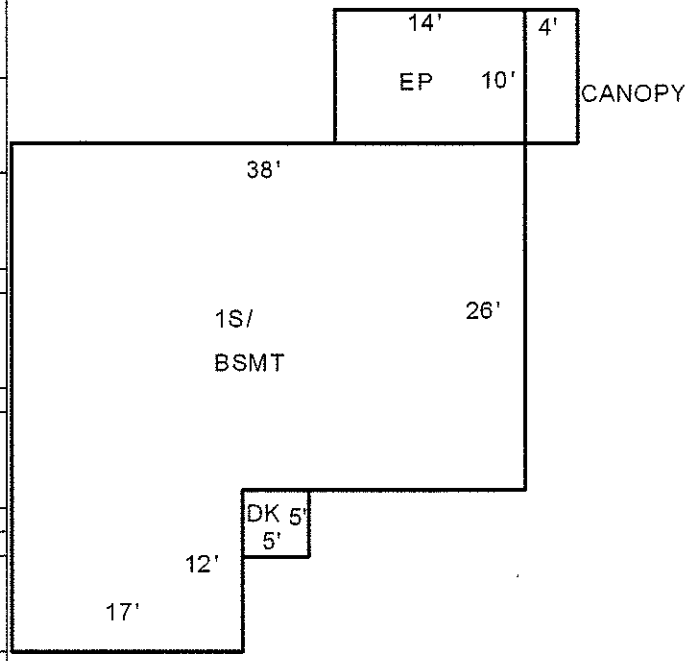

SHED 14X10=140

Date Inspected 3-26-2013

Additions, Outbuildings & Improvements

Type	Year	Units	Grade	Cond	Phys.	Funct.	Sound Value
68 Wood Deck	2000	25	3 100	4	0 %	100 %	
22 Encl Frame Porch	2003	140	0 0	0	0 %	0 %	
61 Canopy	0	40	0 0	0	0 %	0 %	
24 Frame Shed	1996	140	2 100	4	0 %	100 %	
					%	%	
					%	%	
					%	%	
					%	%	
					%	%	
					%	%	

1.ONE STORY FRAM
2.TWO STORY FRAM
3.THREE STORY FR
4.1 & 1/2 STORY
5.1 & 3/4 STORY
6.2 & 1/2 STORY
21.Open Frame Por
22.Encl Frame Por
23.Frame Garage
24.Frame Shed
25.Frame Bay Wind
26.1SFr Overhang
27.Unfin Basement
28.Unfinished Att
29.Finished Attic

Map Lot U15-025-D | Account 2368 | Location 11 MATTHEW STREET | Card 1 Of 1 | 8-25-2016

GALLAGHER, THOMAS J.

11 MATTHEW ST

LISBON ME 04250
B5725P259

Property Data

Neighborhood **39 FERRY RD**

Tree Growth Year **0**

TG MGT PLAN DATE **0**

BLDG PERMIT YEAR **0**

Zone/Land Use **2 LIMITED RESIDENTIAL**

Secondary Zone

Topography **1 Level**

1.Level	4.Below St	7.Steep
2.Rolling	5.Low	8.
3.Above St	6.Wet	9.

Utilities **1 All Public**

1.Public	4.Dr Well	7.WELL & SEP
2.Water	5.Oth Prv Wa	8.HoldingTan
3.Sewer	6.Septic	9.P WTR/SEPT

Street **1 Public Paved**

1.PubPaved	4.PrivGrav	7.No Road
2.PrivPavd	5.R/W	8.No Legal
3.PubGravl	6.Long R/W	9.LandLkd

Interior Inspection **0**

CHANGE YR **0**

Sale Data

Sale Date

Price

Sale Type

1.Land	4.MOHOland	7.
2.L & B	5.MOHOw/o	8.
3.Building	6.	9.Distress

Financing

1.Convent	4.Seller	7.
2.FHA/VA	5.Private	8.
3.Assumed	6.Cash	9.Unknown

Validity

1.Valid	4.Split	7.Changes
2.Related	5.Partial	8.Other
3.Distress	6.Exempt	9.ABUTTER

Verified

1.Buyer	4.Agent	7.Family
2.Seller	5.Pub Rec	8.Other
3.Lender	6.MLS	9.

Assessment Record

Year	Land	Buildings	Exempt	Total
2009	19,750	65,390	0	85,140
2010	26,100	86,300	0	112,400
2011	26,100	86,300	8,300	104,100
2013	26,100	87,530	8,500	105,130
2015	26,100	87,530	8,700	104,930
2016	27,700	92,700	15,000	105,400

Land Data

Front Foot	Type	Effective Frontage	Effective Depth	Influence Factor	Influence Code
11.Primary Lot				%	
12.Additional I				%	
13.Additional II				%	
14.Additional III				%	
15.Additional IV				%	
				%	
				%	

Square Foot	Square Feet	Influence Factor	Influence Code
16.Primary Lot		%	
17.Additional I		%	
18.Additional II		%	
19.Additional III		%	
20.Additional IV		%	
		%	
		%	
		%	

Fract. Acre	Acreage/Sites			
21.HOMESITE	21	0.20	100 %	0
22.COMMERCIAL SIT			%	
23.INDUSTRIAL SIT			%	
Acres			%	
27.REAR 1-5			%	
28.REAR 6-10			%	
29.REAR 11-20			%	
30.REAR 21 +			%	
34.Farmland SW				
35.Farmland MW				

Total Acreage 0.20

Influence Codes

1.VACANCY
2.Excess Frtg
3.Topography
4.Size/Shape
5.Access
6.Restriction
7.Access/Topo
8.ENV-OPEN SPACE
9.Fract Share
Acres
36.Farmland HW
37.T G Softwood
38.T G Mixed Woo
39.T G Hardwood
40.Gravel Pit
41.RP/Wetland/Was
42.Leased or MH S
43.Condo Site
44.SITE IMPROVEME
46.Waste
47.Common Land
48.PRIME COMM LOT
49.SECONDARY COMM
50.MARGINAL COMM
51.UTILITY ROW
52.TOWER SITE
53.PASTURE

Inspection Witnessed By:

X Date

No./Date	Description	Date Insp.

Notes:
0089*0100

LISBON

LISBON

Map Lot U15-025-D | Account 2368 | Location 11 MATTHEW STREET | Card 1 Of 1 | 8-25-2016

Building Style	**1 Conventional**		
1.Conv.	5.Garrison	9.DW	
2.Ranch	6.Contemp	10.BERM	
3.R Ranch	7.Seasonal	11.COMM &	
4.Cape	8.Primitiv	12.	
Dwelling Units	**1**		
Other Units	**0**		
Stories	**1 One Story**		
1.1	4.1.5	7.3.5	
2.2	5.1.75	8.	
3.3	6.2.5	9.	
Exterior Walls	**8 AL/Vinyl**		
1.Clapboar	5.T-111	9.Cem.Boar	
2.WD.SH.	6.BR/Stone	10.Log	
3.Compos.	7.Novelty	11.Other	
4.ASB/ASP	8.AL/Vinyl	12.BLOCK	
Roof Surface	**1 Asphalt Shingles**		
1.Asphalt	4.Composit	7.Metal RS	
2.Slate	5.Wood	8.	
3.Metal LC	6.Other	9.	
SF Masonry Trim	**0**		
BUILDING USE	**0**		
OPEN-4-CUSTOM	**0**		
Year Built	**1975**		
Year Remodeled	**0**		
Foundation	**1 Concrete**		
1.Concrete	4.Wood	7.DirtFlr	
2.C Block	5.Slab	8.	
3.Br/Stone	6.Piers	9.	
Basement	**4 Full Basement**		
1.1/4 Bmt	4.Full Bmt	7.	
2.1/2 Bmt	5.Crawl	8.	
3.3/4 Bmt	6.1stFlUnf	9.None	
Bsmt Gar # Cars	**0**		
Wet Basement	**1 Dry Basement**		
1.Dry	4.Dirt/Dry	7.	
2.Damp	5.Dirt/Dmp	8.	
3.Wet	6.Dirt/Wet	9.	

SF Bsmt Living	**700**		
Fin Bsmt Grade	**3 100**		
Electrical-Amps	**1**		
Heat Type	**100%**	**1 Hot Water BB**	
1.HWBB	5.FWA	9.No Heat	
2.Radiator	6.GravWA	10.RIN/MON	
3.RadFloor	7.Electric	11.	
4.Steam	8.Fl/Wall	12.	
Cool Type	**0%**	**9 None**	
1.Central	4.W&C Air	7.	
2.Evapor	5.	8.	
3.H Pump	6.	9.None	
Kitchen Style	**2 Typical**		
1.Good	4.Obsolete	7.	
2.Typical	5.	8.	
3.Old Type	6.	9.None	
Bath(s) Style	**2 Typical Bath(s)**		
1.Good	4.Obsolete	7.	
2.Typical	5.	8.	
3.Old Type	6.	9.None	
# Rooms	**6**		
# Bedrooms	**3**		
# Full Baths	**1**		
# Half Baths	**0**		
# Addn Fixtures	**0**		
# Fireplaces	**0**		

TRIO Software
A Division of Harris Computer Systems

Layout	**1 Typical**		
1.Typical	4.(-) BR	7.	
2.Inadeq	5.(-) BRs	8.	
3.Poor	6.	9.	
Attic	**9 None**		
1.1/4 Fin	4.Full Fin	7.	
2.1/2 Fin	5.Fl/Stair	8.	
3.3/4 Fin	6.1/2Fl/St	9.None	
Insulation	**1 Full**		
1.Full	4.Minimal	7.	
2.Heavy	5.Partial	8.	
3.Capped	6.	9.None	
Unfinished %	**0%**		
Grade & Factor	**3 Average 100%**		
1.E Grade	4.B Grade	7.AA	
2.D Grade	5.A Grade	8.AAAA Gra	
3.C Grade	6.A+	9.Same	
SQFT (Footprint)	**960**		
Condition	**5 Above Average**		
1.Poor	4.Avg	7.V G	
2.Fair	5.Avg+	8.Exc	
3.Avg-	6.Good	9.Same	
Phys. % Good	**0%**		
Funct. % Good	**100%**		
Functional Code	**9 None**		
1.Incomp	4.Small Si	7.Layout	
2.Overbuil	5.CDU	8.Other	
3.Delap	6.Style	9.None	
Econ. % Good	**100%**		
Economic Code	**None**		
0.None	3.No Power	9.None	
1.Location	4.Generate	8.	
2.Encroach	5.Misc	9.	
Entrance Code	**1 Interior Inspect**		
1.Interior	4.Vacant	7.	
2.Refusal	5.Estimate	8.	
3.Informed	6.	9.	
Information Code	**1 Owner**		
1.Owner	4.Agent	7.	
2.Relative	5.Estimate	8.	
3.Tenant	6.Other	9.	

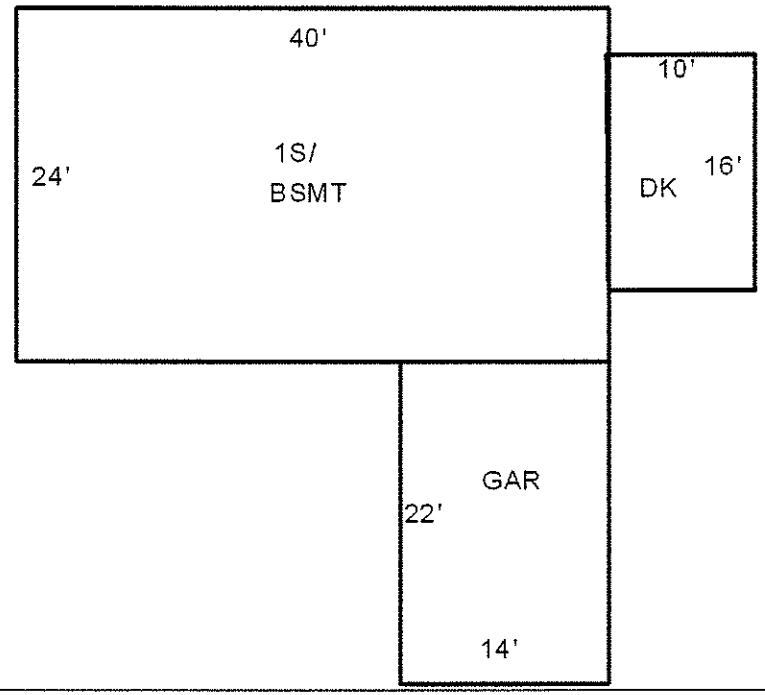

Date Inspected 3-26-2013

Additions, Outbuildings & Improvements

Type	Year	Units	Grade	Cond	Phys.	Funct.	Sound Value
23 Frame Garage	0	308	0 0	0	0 %	0 %	
68 Wood Deck	2013	160	0 0	4	0 %	100 %	
					%	%	
					%	%	
					%	%	
					%	%	
					%	%	
					%	%	
					%	%	
					%	%	

1.ONE STORY FRAM
2.TWO STORY FRAM
3.THREE STORY FR
4.1 & 1/2 STORY
5.1 & 3/4 STORY
6.2 & 1/2 STORY
21.Open Frame Por
22.Encl Frame Por
23.Frame Garage
24.Frame Shed
25.Frame Bay Wind
26.1SFr Overhang
27.Unfin Basement
28.Unfinished Att
29.Finished Attic

Map Lot U15-025-E | Account 1434 | Location 9 MATTHEW STREET | Card 1 Of 1 | 8-25-2016

LEVESQUE, ANDREW L.

9 MATTHEW STREET

LISBON ME 04250
B6127P235 B7716P74 B8786P103

Previous Owner
SAWYER REALTY, LLC
P.O. BOX 3486

AUBURN, MAINE ME 04212
Sale Date: 10-01-2013

Previous Owner
UNITED STATES OF AMERICA
U.S. ARMY CORPS OF ENGINEERS
100 WEST OGLETHORPE AVE
SAVANNAH GA 31401
Sale Date: 3-15-2010

Inspection Witnessed By:

X Date

No./Date	Description	Date Insp.

Notes:
0091*0100

LISBON

Property Data

Neighborhood	39 FERRY RD
Tree Growth Year	0
TG MGT PLAN DATE	0
BLDG PERMIT YEAR	0
Zone/Land Use	2 LIMITED RESIDENTIAL
Secondary Zone	
Topography	1 Level

1.Level	4.Below St	7.Steep
2.Rolling	5.Low	8.
3.Above St	6.Wet	9.

Utilities 1 All Public

1.Public	4.Dr Well	7.WELL & SEP
2.Water	5.Oth Prv Wa	8.HoldingTan
3.Sewer	6.Septic	9.P WTR/SEPT

Street 1 Public Paved

1.PubPaved	4.PrivGrav	7.No Road
2.PrivPavd	5.R/W	8.No Legal
3.PubGravl	6.Long R/W	9.LandLkd

Interior Inspection	0
CHANGE YR	0

Sale Data

Sale Date	10-01-2013
Price	102,000
Sale Type	2 Land & Buildings

1.Land	4.MOHOland	7.
2.L & B	5.MOHOw/o	8.
3.Building	6.	9.Distress

Financing 9 Unknown

1.Convent	4.Seller	7.
2.FHA/VA	5.Private	8.
3.Assumed	6.Cash	9.Unknown

Validity 1 Arms Length Sale

1.Valid	4.Split	7.Changes
2.Related	5.Partial	8.Other
3.Distress	6.Exempt	9.ABUTTER

Verified 5 Public Record

1.Buyer	4.Agent	7.Family
2.Seller	5.Pub Rec	8.Other
3.Lender	6.MLS	9.

Assessment Record

Year	Land	Buildings	Exempt	Total
2009	19,960	69,940	0	89,900
2010	26,300	92,300	0	118,600
2011	26,300	92,300	0	118,600
2013	26,300	92,300	0	118,600
2015	26,300	92,300	8,700	109,900
2016	28,400	94,300	15,000	107,700

Land Data

	Type	Effective Frontage	Effective Depth	Influence Factor	Influence Code
Front Foot					
11.Primary Lot				%	
12.Additional I				%	
13.Additional II				%	
14.Additional III				%	
15.Additional IV				%	
				%	
				%	
Square Foot		**Square Feet**			
16.Primary Lot				%	
17.Additional I				%	
18.Additional II				%	
19.Additional III				%	
20.Additional IV				%	
				%	
				%	
Fract. Acre		**Acreage/Sites**			
21.HOMESITE	21	0.21		100 %	0
22.COMMERCIAL SIT				%	
23.INDUSTRIAL SIT				%	
Acres				%	
27.REAR 1-5				%	
28.REAR 6-10				%	
29.REAR 11-20				%	
30.REAR 21 +				%	
34.Farmland SW					
35.Farmland MW					

Total Acreage 0.21

Influence Codes

1.VACANCY
2.Excess Frtg
3.Topography
4.Size/Shape
5.Access
6.Restriction
7.Access/Topo
8.ENV-OPEN SPACE
9.Fract Share
Acres
36.Farmland HW
37.T G Softwood
38.T G Mixed Woo
39.T G Hardwood
40.Gravel Pit
41.RP/Wetland/Was
42.Leased or MH S
43.Condo Site
44.SITE IMPROVEME
46.Waste
47.Common Land
48.PRIME COMM LOT
49.SECONDARY COMM
50.MARGINAL COMM
51.UTILITY ROW
52.TOWER SITE
53.PASTURE

LISBON

Map Lot U15-025-E | Account 1434 | Location 9 MATTHEW STREET | Card 1 Of 1 | 8-25-2016

Building Style **2 Ranch**		
1.Conv.	5.Garrison	9.DW
2.Ranch	6.Contemp	10.BERM
3.R Ranch	7.Seasonal	11.COMM &
4.Cape	8.Primitiv	12.
Dwelling Units **1**		
Other Units **0**		
Stories **1 One Story**		
1.1	4.1.5	7.3.5
2.2	5.1.75	8.
3.3	6.2.5	9.
Exterior Walls **8 AL/Vinyl**		
1.Clapboar	5.T-111	9.Cem.Boar
2.WD.SH.	6.BR/Stone	10.Log
3.Compos.	7.Novelty	11.Other
4.ASB/ASP	8.AL/Vinyl	12.BLOCK
Roof Surface **1 Asphalt Shingles**		
1.Asphalt	4.Composit	7.Metal RS
2.Slate	5.Wood	8.
3.Metal LC	6.Other	9.
SF Masonry Trim **0**		
BUILDING USE **0**		
OPEN-4-CUSTOM **0**		
Year Built **1970**		
Year Remodeled **0**		
Foundation **1 Concrete**		
1.Concrete	4.Wood	7.DirtFlr
2.C Block	5.Slab	8.
3.Br/Stone	6.Piers	9.
Basement **4 Full Basement**		
1.1/4 Bmt	4.Full Bmt	7.
2.1/2 Bmt	5.Crawl	8.
3.3/4 Bmt	6.1stFlUnf	9.None
Bsmt Gar # Cars **0**		
Wet Basement **1 Dry Basement**		
1.Dry	4.Dirt/Dry	7.
2.Damp	5.Dirt/Dmp	8.
3.Wet	6.Dirt/Wet	9.

SF Bsmt Living **460**		
Fin Bsmt Grade **2 100**		
Electrical-Amps **0**		
Heat Type **100%** **5 Forced Warm Air**		
1.HWBB	5.FWA	9.No Heat
2.Radiator	6.GravWA	10.RIN/MON
3.RadFloor	7.Electric	11.
4.Steam	8.Fl/Wall	12.
Cool Type **0%** **9 None**		
1.Central	4.W&C Air	7.
2.Evapor	5.	8.
3.H Pump	6.	9.None
Kitchen Style **2 Typical**		
1.Good	4.Obsolete	7.
2.Typical	5.	8.
3.Old Type	6.	9.None
Bath(s) Style **2 Typical Bath(s)**		
1.Good	4.Obsolete	7.
2.Typical	5.	8.
3.Old Type	6.	9.None
# Rooms **6**		
# Bedrooms **4**		
# Full Baths **1**		
# Half Baths **0**		
# Addn Fixtures **0**		
# Fireplaces **1**		

TRIO Software
A Division of Harris Computer Systems

Date Inspected 3-26-2013

Layout **1 Typical**		
1.Typical	4.(-) BR	7.
2.Inadeq	5.(-) BRs	8.
3.Poor	6.	9.
Attic **9 None**		
1.1/4 Fin	4.Full Fin	7.
2.1/2 Fin	5.Fl/Stair	8.
3.3/4 Fin	6.1/2Fl/St	9.None
Insulation **1 Full**		
1.Full	4.Minimal	7.
2.Heavy	5.Partial	8.
3.Capped	6.	9.None
Unfinished % **0%**		
Grade & Factor **3 Average 100%**		
1.E Grade	4.B Grade	7.AA
2.D Grade	5.A Grade	8.AAAA Gra
3.C Grade	6.A+	9.Same
SQFT (Footprint) **912**		
Condition **4 Average**		
1.Poor	4.Avg	7.V G
2.Fair	5.Avg+	8.Exc
3.Avg-	6.Good	9.Same
Phys. % Good **0%**		
Funct. % Good **100%**		
Functional Code **9 None**		
1.Incomp	4.Small Sl	7.Layout
2.Overbuil	5.CDU	8.Other
3.Delap	6.Style	9.None
Econ. % Good **100%**		
Economic Code **None**		
0.None	3.No Power	9.None
1.Location	4.Generate	8.
2.Encroach	5.Misc	9.
Entrance Code **1 Interior Inspect**		
1.Interior	4.Vacant	7.
2.Refusal	5.Estimate	8.
3.Informed	6.	9.
Information Code **3 Tenant**		
1.Owner	4.Agent	7.
2.Relative	5.Estimate	8.
3.Tenant	6.Other	9.

MET SHED 10X12=120

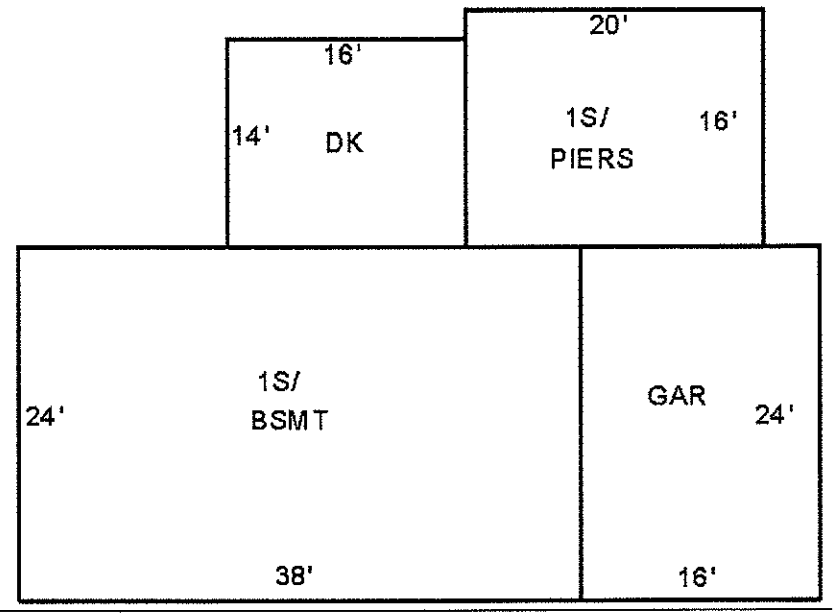

Additions, Outbuildings & Improvements

Type	Year	Units	Grade	Cond	Phys.	Funct.	Sound Value
23 Frame Garage	0	384	0 0	0	0 %	0 %	
1 ONE STORY	0	320	0 0	0	0 %	0 %	
68 Wood Deck	0	224	0 0	0	0 %	0 %	
24 Frame Shed	1991	120	2 100	2	0 %	100 %	
					%	%	
					%	%	
					%	%	
					%	%	
					%	%	
					%	%	

1.ONE STORY FRAM
2.TWO STORY FRAM
3.THREE STORY FR
4.1 & 1/2 STORY
5.1 & 3/4 STORY
6.2 & 1/2 STORY
21.Open Frame Por
22.Encl Frame Por
23.Frame Garage
24.Frame Shed
25.Frame Bay Wind
26.1SFr Overhang
27.Unfin Basement
28.Unfinished Att
29.Finished Attic

Map Lot U15-025-F | Account 560 | Location 9 NASON STREET | Card 1 Of 1 | 8-25-2016

BLACK, PAUL R. &
CLAIRE S.
9 NASON ST

LISBON ME 04250
B1041P299

Inspection Witnessed By:

X Date

No./Date	Description	Date Insp.

Notes:
0100*0100

LISBON

Property Data

Neighborhood **39 FERRY RD**

Tree Growth Year **0**

TG MGT PLAN DATE **0**

BLDG PERMIT YEAR **0**

Zone/Land Use **2 LIMITED RESIDENTIAL**

Secondary Zone

Topography **1 Level**

1.Level	4.Below St	7.Steep
2.Rolling	5.Low	8.
3.Above St	6.Wet	9.

Utilities **1 All Public**

1.Public	4.Dr Well	7.WELL & SEP
2.Water	5.Oth Prv Wa	8.HoldingTan
3.Sewer	6.Septic	9.P WTR/SEPT

Street **1 Public Paved**

1.PubPaved	4.PrivGrav	7.No Road
2.PrivPavd	5.R/W	8.No Legal
3.PubGravl	6.Long R/W	9.Landtkd

Interior Inspection **0**

CHANGE YR **0**

Sale Data

Sale Date

Price

Sale Type

1.Land	4.MOHOland	7.
2.L & B	5.MOHOw/o	8.
3.Building	6.	9.Distress

Financing

1.Convent	4.Seller	7.
2.FHA/VA	5.Private	8.
3.Assumed	6.Cash	9.Unknown

Validity

1.Valid	4.Split	7.Changes
2.Related	5.Partial	8.Other
3.Distress	6.Exempt	9.ABUTTER

Verified

1.Buyer	4.Agent	7.Family
2.Seller	5.Pub Rec	8.Other
3.Lender	6.MLS	9.

Assessment Record

Year	Land	Buildings	Exempt	Total
2009	22,030	67,470	10,640	78,860
2010	29,100	89,100	12,800	105,400
2011	29,100	89,100	13,280	104,920
2013	29,100	89,100	13,600	104,600
2015	29,100	89,100	13,920	104,280
2016	29,700	112,600	21,000	121,300

Land Data

Front Foot	Type	Effective Frontage	Effective Depth	Influence Factor	Influence Code
11.Primary Lot				%	
12.Additional I				%	
13.Additional II				%	
14.Additional III				%	
15.Additional IV				%	
				%	
				%	
Square Foot		**Square Feet**			
16.Primary Lot				%	
17.Additional I				%	
18.Additional II				%	
19.Additional III				%	
20.Additional IV				%	
				%	
				%	
Fract. Acre		**Acreage/Sites**			
21.HOMESITE	21	0.23		100 %	0
22.COMMERCIAL SIT				%	
23.INDUSTRIAL SIT				%	
Acres				%	
27.REAR 1-5				%	
28.REAR 6-10				%	
29.REAR 11-20				%	
30.REAR 21 +				%	
34.Farmland SW					
35.Farmland MW					

Total Acreage 0.23

Influence Codes

1.VACANCY
2.Excess Frtg
3.Topography
4.Size/Shape
5.Access
6.Restriction
7.Access/Topo
8.ENV-OPEN SPACE
9.Fract Share
Acres
36.Farmland HW
37.T G Softwood
38.T G Mixed Woo
39.T G Hardwood
40.Gravel Pit
41.RP/Wetland/Was
42.Leased or MH S
43.Condo Site
44.SITE IMPROVEME
46.Waste
47.Common Land
48.PRIME COMM LOT
49.SECONDARY COMM
50.MARGINAL COMM
51.UTILITY ROW
52.TOWER SITE
53.PASTURE

LISBON

Map Lot U15-025-F | Account 560 | Location 9 NASON STREET | Card 1 Of 1 | 8-25-2016

Building Style	1 Conventional	
1.Conv.	5.Garrison	9.DW
2.Ranch	6.Contemp	10.BERM
3.R Ranch	7.Seasonal	11.COMM &
4.Cape	8.Primitiv	12.
Dwelling Units	1	
Other Units	0	
Stories	1 One Story	
1.1	4.1.5	7.3.5
2.2	5.1.75	8.
3.3	6.2.5	9.
Exterior Walls	3 Composition	
1.Clapboar	5.T-111	9.Cem.Boar
2.WD.SH.	6.BR/Stone	10.Log
3.Compos.	7.Novelty	11.Other
4.ASB/ASP	8.AL/Vinyl	12.BLOCK
Roof Surface	1 Asphalt Shingles	
1.Asphalt	4.Composit	7.Metal RS
2.Slate	5.Wood	8.
3.Metal LC	6.Other	9.
SF Masonry Trim	0	
BUILDING USE	0	
OPEN-4-CUSTOM	0	
Year Built	1964	
Year Remodeled	0	
Foundation	1 Concrete	
1.Concrete	4.Wood	7.DirtFlr
2.C Block	5.Slab	8.
3.Br/Stone	6.Piers	9.
Basement	4 Full Basement	
1.1/4 Bmt	4.Full Bmt	7.
2.1/2 Bmt	5.Crawl	8.
3.3/4 Bmt	6.1stFlUnf	9.None
Bsmt Gar # Cars	0	
Wet Basement	3 Wet Basement	
1.Dry	4.Dirt/Dry	7.
2.Damp	5.Dirt/Dmp	8.
3.Wet	6.Dirt/Wet	9.

SF Bsmt Living	0	
Fin Bsmt Grade	0 0	
Electrical-Amps	0	
Heat Type	100%	5 Forced Warm Air
1.HWBB	5.FWA	9.No Heat
2.Radiator	6.GravWA	10.RIN/MON
3.RadFloor	7.Electric	11.
4.Steam	8.Fl/Wall	12.
Cool Type	100%	1 Central Air
1.Central	4.W&C Air	7.
2.Evapor	5.	8.
3.H Pump	6.	9.None
Kitchen Style	2 Typical	
1.Good	4.Obsolete	7.
2.Typical	5.	8.
3.Old Type	6.	9.None
Bath(s) Style	2 Typical Bath(s)	
1.Good	4.Obsolete	7.
2.Typical	5.	8.
3.Old Type	6.	9.None
# Rooms	5	
# Bedrooms	3	
# Full Baths	1	
# Half Baths	0	
# Addn Fixtures	0	
# Fireplaces	0	

TRIO Software
A Division of Harris Computer Systems

Layout	1 Typical	
1.Typical	4.(-) BR	7.
2.Inadeq	5.(-) BRs	8.
3.Poor	6.	9.
Attic	9 None	
1.1/4 Fin	4.Full Fin	7.
2.1/2 Fin	5.Fl/Stair	8.
3.3/4 Fin	6.1/2Fl/St	9.None
Insulation	1 Full	
1.Full	4.Minimal	7.
2.Heavy	5.Partial	8.
3.Capped	6.	9.None
Unfinished %	0%	
Grade & Factor	3 Average 110%	
1.E Grade	4.B Grade	7.AA
2.D Grade	5.A Grade	8.AAAA Gra
3.C Grade	6.A+	9.Same
SQFT (Footprint)	1024	
Condition	5 Above Average	
1.Poor	4.Avg	7.V G
2.Fair	5.Avg+	8.Exc
3.Avg-	6.Good	9.Same
Phys. % Good	0%	
Funct. % Good	100%	
Functional Code	9 None	
1.Incomp	4.Small Si	7.Layout
2.Overbuil	5.CDU	8.Other
3.Delap	6.Style	9.None
Econ. % Good	100%	
Economic Code	None	
0.None	3.No Power	9.None
1.Location	4.Generate	8.
2.Encroach	5.Misc	9.
Entrance Code	1 Interior Inspect	
1.Interior	4.Vacant	7.
2.Refusal	5.Estimate	8.
3.Informed	6.	9.
Information Code	1 Owner	
1.Owner	4.Agent	7.
2.Relative	5.Estimate	8.
3.Tenant	6.Other	9.

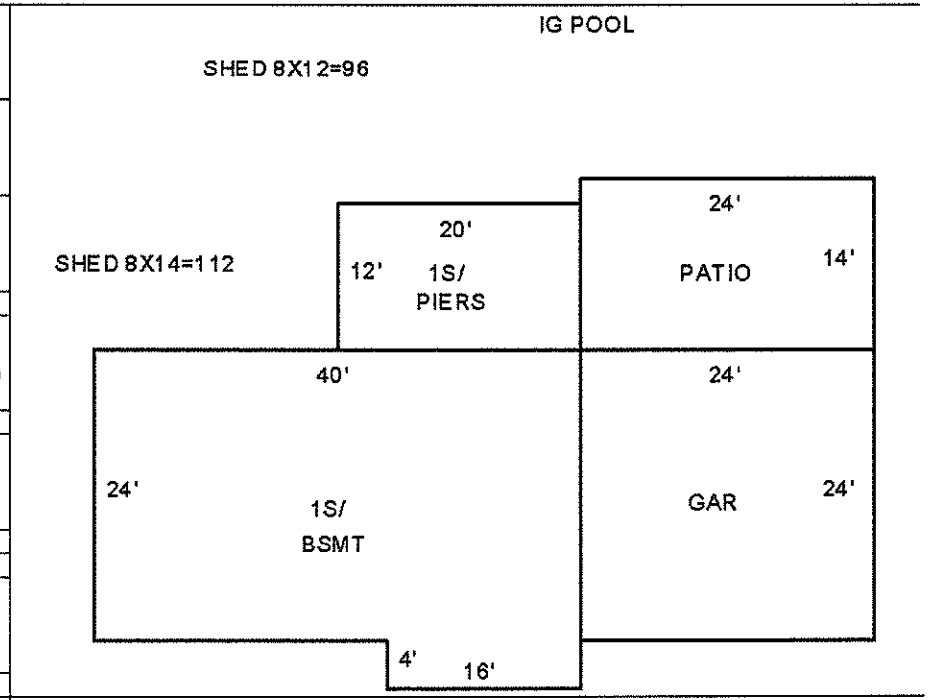

Date Inspected 3-26-2013

Additions, Outbuildings & Improvements

Type	Year	Units	Grade	Cond	Phys.	Funct.	Sound Value
23 Frame Garage	0	576	0 0	0	0 %	0 %	
62 Patio	1980	336	2 100	4	0 %	100 %	
1 ONE STORY	1998	240	0 0	0	0 %	0 %	
24 Frame Shed	1998	112	3 100	4	0 %	100 %	
24 Frame Shed	1990	96	3 100	3	0 %	100 %	
63 Swimming Pool	1980	1	3 100	4	99 %	100 %	
					%	%	
					%	%	
					%	%	
					%	%	

1.ONE STORY FRAM
2.TWO STORY FRAM
3.THREE STORY FR
4.1 & 1/2 STORY
5.1 & 3/4 STORY
6.2 & 1/2 STORY
21.Open Frame Por
22.Encl Frame Por
23.Frame Garage
24.Frame Shed
25.Frame Bay Wind
26.1SFr Overhang
27.Unfin Basement
28.Unfinished Att
29.Finished Attic

Map Lot U15-025-G | Account 5372 | Location 10 MATTHEW STREET | Card 1 Of 1 | 8-25-2016

RICHARD, ERIC V. &
MARY F.
10 MATTHEW ST

LISBON ME 04250
B7009P33

Property Data

Neighborhood **39 FERRY RD**

Tree Growth Year **0**

TG MGT PLAN DATE **0**

BLDG PERMIT YEAR **0**

Zone/Land Use **2 LIMITED RESIDENTIAL**

Secondary Zone

Topography **1 Level**

1.Level	4.Below St	7.Steep
2.Rolling	5.Low	8.
3.Above St	6.Wet	9.

Utilities **1 All Public**

1.Public	4.Dr Well	7.WELL & SEP
2.Water	5.Oth Prv Wa	8.HoldingTan
3.Sewer	6.Septic	9.P WTR/SEPT

Street **1 Public Paved**

1.PubPaved	4.PrivGrav	7.No Road
2.PrivPavd	5.R/W	8.No Legal
3.PubGravl	6.Long R/W	9.LandLkd

Interior Inspection **0**

CHANGE YR **0**

Sale Data

Sale Date

Price

Sale Type

1.Land	4.MOHOland	7.
2.L & B	5.MOHOw/o	8.
3.Building	6.	9.Distress

Financing

1.Convent	4.Seller	7.
2.FHA/VA	5.Private	8.
3.Assumed	6.Cash	9.Unknown

Validity

1.Valid	4.Split	7.Changes
2.Related	5.Partial	8.Other
3.Distress	6.Exempt	9.ABUTTER

Verified

1.Buyer	4.Agent	7.Family
2.Seller	5.Pub Rec	8.Other
3.Lender	6.MLS	9.

Assessment Record

Year	Land	Buildings	Exempt	Total
2009	32,510	74,360	7,280	99,590
2010	42,900	98,200	8,000	133,100
2011	42,900	98,200	8,300	132,800
2013	42,900	98,200	8,500	132,600
2015	42,900	98,200	8,700	132,400
2016	34,700	118,000	15,000	137,700

Land Data

Front Foot	Type	Effective Frontage	Effective Depth	Influence Factor	Influence Code
11.Primary Lot				%	
12.Additional I				%	
13.Additional II				%	
14.Additional III				%	
15.Additional IV				%	
				%	
				%	
Square Foot		**Square Feet**			
16.Primary Lot				%	
17.Additional I				%	
18.Additional II				%	
19.Additional III				%	
20.Additional IV				%	
				%	
				%	
Fract. Acre		**Acreage/Sites**			
21.HOMESITE	21		0.78	100 %	0
22.COMMERCIAL SIT				%	
23.INDUSTRIAL SIT				%	
Acres				%	
27.REAR 1-5				%	
28.REAR 6-10				%	
29.REAR 11-20				%	
30.REAR 21 +				%	
34.Farmland SW					
35.Farmland MW					

Total Acreage 0.78

Influence Codes

1.VACANCY
2.Excess Frtg
3.Topography
4.Size/Shape
5.Access
6.Restriction
7.Access/Topo
8.ENV-OPEN SPACE
9.Fract Share
Acres
36.Farmland HW
37.T G Softwood
38.T G Mixed Woo
39.T G Hardwood
40.Gravel Pit
41.RP/Wetland/Was
42.Leased or MH S
43.Condo Site
44.SITE IMPROVEME
46.Waste
47.Common Land
48.PRIME COMM LOT
49.SECONDARY COMM
50.MARGINAL COMM
51.UTILITY ROW
52.TOWER SITE
53.PASTURE

Inspection Witnessed By:

X Date

No./Date	Description	Date Insp.

Notes:
0170*0200

LISBON

LISBON

Map Lot U15-025-G | Account 5372 | Location 10 MATTHEW STREET | Card 1 Of 1 | 8-25-2016

Building Style **2 Ranch**		
1.Conv.	5.Garrison	9.DW
2.Ranch	6.Contemp	10.BERM
3.R Ranch	7.Seasonal	11.COMM &
4.Cape	8.Primitiv	12.
Dwelling Units **1**		
Other Units **0**		
Stories **1 One Story**		
1.1	4.1.5	7.3.5
2.2	5.1.75	8.
3.3	6.2.5	9.
Exterior Walls **8 AL/Vinyl**		
1.Clapboar	5.T-111	9.Cem.Boar
2.WD.SH.	6.BR/Stone	10.Log
3.Compos.	7.Novelty	11.Other
4.ASB/ASP	8.AL/Vinyl	12.BLOCK
Roof Surface **1 Asphalt Shingles**		
1.Asphalt	4.Composit	7.Metal RS
2.Slate	5.Wood	8.
3.Metal LC	6.Other	9.
SF Masonry Trim **0**		
BUILDING USE **0**		
OPEN-4-CUSTOM **0**		
Year Built **1945**		
Year Remodeled **0**		
Foundation **2 Concrete Block**		
1.Concrete	4.Wood	7.DirtFlr
2.C Block	5.Slab	8.
3.Br/Stone	6.Piers	9.
Basement **4 Full Basement**		
1.1/4 Bmt	4.Full Bmt	7.
2.1/2 Bmt	5.Crawl	8.
3.3/4 Bmt	6.1stFlUnf	9.None
Bsmt Gar # Cars **0**		
Wet Basement **3 Wet Basement**		
1.Dry	4.Dirt/Dry	7.
2.Damp	5.Dirt/Dmp	8.
3.Wet	6.Dirt/Wet	9.

SF Bsmt Living **0**		
Fin Bsmt Grade **0 0**		
Electrical-Amps **1**		
Heat Type **100%** **1 Hot Water BB**		
1.HWBB	5.FWA	9.No Heat
2.Radiator	6.GravWA	10.RIN/MON
3.RadFloor	7.Electric	11.
4.Steam	8.Fl/Wall	12.
Cool Type **0%** **9 None**		
1.Central	4.W&C Air	7.
2.Evapor	5.	8.
3.H Pump	6.	9.None
Kitchen Style **2 Typical**		
1.Good	4.Obsolete	7.
2.Typical	5.	8.
3.Old Type	6.	9.None
Bath(s) Style **2 Typical Bath(s)**		
1.Good	4.Obsolete	7.
2.Typical	5.	8.
3.Old Type	6.	9.None
# Rooms **6**		
# Bedrooms **3**		
# Full Baths **2**		
# Half Baths **0**		
# Addn Fixtures **0**		
# Fireplaces **1**		

TRIO Software
A Division of Harris Computer Systems

Layout **1 Typical**		
1.Typical	4.(-) BR	7.
2.Inadeq	5.(-) BRs	8.
3.Poor	6.	9.
Attic **9 None**		
1.1/4 Fin	4.Full Fin	7.
2.1/2 Fin	5.Fl/Stair	8.
3.3/4 Fin	6.1/2Fl/St	9.None
Insulation **1 Full**		
1.Full	4.Minimal	7.
2.Heavy	5.Partial	8.
3.Capped	6.	9.None
Unfinished % **0%**		
Grade & Factor **3 Average 110%**		
1.E Grade	4.B Grade	7.AA
2.D Grade	5.A Grade	8.AAAA Gra
3.C Grade	6.A+	9.Same
SQFT (Footprint) **1680**		
Condition **5 Above Average**		
1.Poor	4.Avg	7.V G
2.Fair	5.Avg+	8.Exc
3.Avg-	6.Good	9.Same
Phys. % Good **0%**		
Funct. % Good **100%**		
Functional Code **9 None**		
1.Incomp	4.Small Sl	7.Layout
2.Overbuil	5.CDU	8.Other
3.Delap	6.Style	9.None
Econ. % Good **100%**		
Economic Code **None**		
0.None	3.No Power	9.None
1.Location	4.Generate	8.
2.Encroach	5.Misc	9.
Entrance Code **1 Interior Inspect**		
1.Interior	4.Vacant	7.
2.Refusal	5.Estimate	8.
3.Informed	6.	9.
Information Code **1 Owner**		
1.Owner	4.Agent	7.
2.Relative	5.Estimate	8.
3.Tenant	6.Other	9.

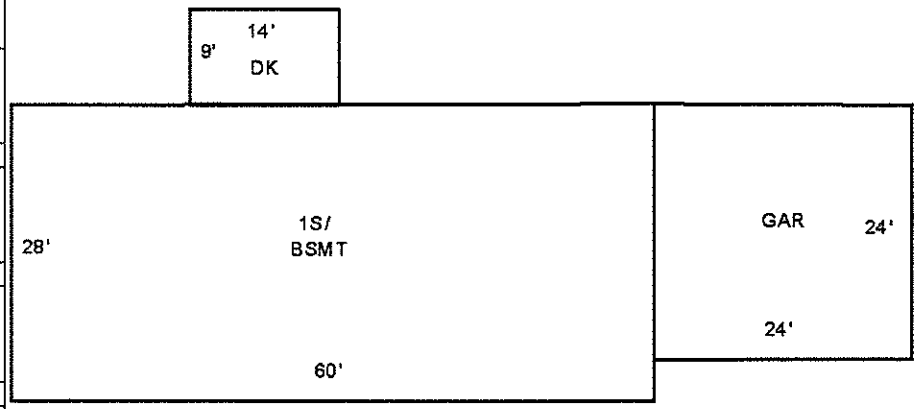

Date Inspected 4-02-2013

Additions, Outbuildings & Improvements

Type	Year	Units	Grade	Cond	Phys.	Funct.	Sound Value
23 Frame Garage	0	576	0 0	0	0 %	0 %	
68 Wood Deck	2000	126	2 100	3	0 %	100 %	
					%	%	
					%	%	
					%	%	
					%	%	
					%	%	
					%	%	
					%	%	
					%	%	

1.ONE STORY FRAM
2.TWO STORY FRAM
3.THREE STORY FR
4.1 & 1/2 STORY
5.1 & 3/4 STORY
6.2 & 1/2 STORY
21.Open Frame Por
22.Encl Frame Por
23.Frame Garage
24.Frame Shed
25.Frame Bay Wind
26.1SFr Overhang
27.Unfin Basement
28.Unfinished Att
29.Finished Attic

Map Lot U15-025-H | Account 4092 | Location 12 MATTHEW STREET | Card 1 Of 1 | 8-25-2016

MICHAUD, BRYANT J. &
BARBARA E.
12 MATTHEW ST

LISBON ME 04250
B8279P80

Previous Owner
MACMAHAN, RICHARD &
DOREEN
12 MATTHEW ST
LISBON ME 04250
Sale Date: 11-15-2011

Inspection Witnessed By:

X Date

No./Date	Description	Date Insp.

Notes:
0100*0100

Property Data

Neighborhood	39 FERRY RD
Tree Growth Year	0
TG MGT PLAN DATE	0
BLDG PERMIT YEAR	0
Zone/Land Use	2 LIMITED RESIDENTIAL
Secondary Zone	
Topography	1 Level

1.Level	4.Below St	7.Steep
2.Rolling	5.Low	8.
3.Above St	6.Wet	9.

Utilities 1 All Public

1.Public	4.Dr Well	7.WELL & SEP
2.Water	5.Oth Prv Wa	8.HoldingTan
3.Sewer	6.Septic	9.P WTR/SEPT

Street 1 Public Paved

1.PubPaved	4.PrivGrav	7.No Road
2.PrivPavd	5.R/W	8.No Legal
3.PubGravl	6.Long R/W	9.LandLkd

Interior Inspection	0
CHANGE YR	0

Sale Data

Sale Date	11-15-2011
Price	156,000

Sale Type 2 Land & Buildings

1.Land	4.MOHOland	7.
2.L & B	5.MOHOw/o	8.
3.Building	6.	9.Distress

Financing 9 Unknown

1.Convent	4.Seller	7.
2.FHA/VA	5.Private	8.
3.Assumed	6.Cash	9.Unknown

Validity 1 Arms Length Sale

1.Valid	4.Split	7.Changes
2.Related	5.Partial	8.Other
3.Distress	6.Exempt	9.ABUTTER

Verified 5 Public Record

1.Buyer	4.Agent	7.Family
2.Seller	5.Pub Rec	8.Other
3.Lender	6.MLS	9.

Assessment Record

Year	Land	Buildings	Exempt	Total
2009	22,030	87,970	0	110,000
2010	29,100	116,100	0	145,200
2011	29,100	116,100	8,300	136,900
2013	29,100	116,100	0	145,200
2015	29,100	116,100	0	145,200
2016	29,700	135,200	0	164,900

Land Data

	Type	Effective Frontage	Effective Depth	Influence Factor	Influence Code
Front Foot					
11.Primary Lot				%	
12.Additional I				%	
13.Additional II				%	
14.Additional III				%	
15.Additional IV				%	
				%	
				%	
Square Foot		Square Feet			
16.Primary Lot				%	
17.Additional I				%	
18.Additional II				%	
19.Additional III				%	
20.Additional IV				%	
				%	
				%	
Fract. Acre		Acreage/Sites			
21.HOMESITE	21	0.23		100 %	0
22.COMMERCIAL SIT				%	
23.INDUSTRIAL SIT				%	
Acres				%	
27.REAR 1-5				%	
28.REAR 6-10				%	
29.REAR 11-20				%	
30.REAR 21 +				%	
34.Farmland SW					
35.Farmland MW					

Total Acreage 0.23

Influence Codes

1.VACANCY
2.Excess Frtg
3.Topography
4.Size/Shape
5.Access
6.Restriction
7.Access/Topo
8.ENV-OPEN SPACE
9.Fract Share
Acres
36.Farmland HW
37.T G Softwood
38.T G Mixed Woo
39.T G Hardwood
40.Gravel Pit
41.RP/Wetland/Was
42.Leased or MH S
43.Condo Site
44.SITE IMPROVEME
46.Waste
47.Common Land
48.PRIME COMM LOT
49.SECONDARY COMM
50.MARGINAL COMM
51.UTILITY ROW
52.TOWER SITE
53.PASTURE

LISBON

LISBON

Map Lot U15-025-H | Account 4092 | Location 12 MATTHEW STREET | Card 1 Of 1 | 8-25-2016

Building Style	1 Conventional		
1.Conv.	5.Garrison	9.DW	
2.Ranch	6.Contemp	10.BERM	
3.R Ranch	7.Seasonal	11.COMM &	
4.Cape	8.Primitiv	12.	
Dwelling Units	1		
Other Units	0		
Stories	2 Two Story		
1.1	4.1.5	7.3.5	
2.2	5.1.75	8.	
3.3	6.2.5	9.	
Exterior Walls	8 AL/Vinyl		
1.Clapboar	5.T-111	9.Cem.Boar	
2.WD.SH.	6.BR/Stone	10.Log	
3.Compos.	7.Novelty	11.Other	
4.ASB/ASP	8.AL/Vinyl	12.BLOCK	
Roof Surface	1 Asphalt Shingles		
1.Asphalt	4.Composit	7.Metal RS	
2.Slate	5.Wood	8.	
3.Metal LC	6.Other	9.	
SF Masonry Trim	0		
BUILDING USE	0		
OPEN-4-CUSTOM	0		
Year Built	1978		
Year Remodeled	0		
Foundation	1 Concrete		
1.Concrete	4.Wood	7.DirtFlr	
2.C Block	5.Slab	8.	
3.Br/Stone	6.Piers	9.	
Basement	4 Full Basement		
1.1/4 Bmt	4.Full Bmt	7.	
2.1/2 Bmt	5.Crawl	8.	
3.3/4 Bmt	6.1stFlUnf	9.None	
Bsmt Gar # Cars	0		
Wet Basement	1 Dry Basement		
1.Dry	4.Dirt/Dry	7.	
2.Damp	5.Dirt/Dmp	8.	
3.Wet	6.Dirt/Wet	9.	

SF Bsmt Living	300		
Fin Bsmt Grade	3 100		
Electrical-Amps	1		
Heat Type	100%	1 Hot Water BB	
1.HWBB	5.FWA	9.No Heat	
2.Radiator	6.GravWA	10.RIN/MON	
3.RadFloor	7.Electric	11.	
4.Steam	8.Fl/Wall	12.	
Cool Type	0%	9 None	
1.Central	4.W&C Air	7.	
2.Evapor	5.	8.	
3.H Pump	6.	9.None	
Kitchen Style	2 Typical		
1.Good	4.Obsolete	7.	
2.Typical	5.	8.	
3.Old Type	6.	9.None	
Bath(s) Style	2 Typical Bath(s)		
1.Good	4.Obsolete	7.	
2.Typical	5.	8.	
3.Old Type	6.	9.None	
# Rooms	6		
# Bedrooms	3		
# Full Baths	2		
# Half Baths	0		
# Addn Fixtures	0		
# Fireplaces	0		

TRIO Software
A Division of Harris Computer Systems

Layout	1 Typical		
1.Typical	4.(-) BR	7.	
2.Inadeq	5.(-) BRs	8.	
3.Poor	6.	9.	
Attic	9 None		
1.1/4 Fin	4.Full Fin	7.	
2.1/2 Fin	5.Fl/Stair	8.	
3.3/4 Fin	6.1/2Fl/St	9.None	
Insulation	1 Full		
1.Full	4.Minimal	7.	
2.Heavy	5.Partial	8.	
3.Capped	6.	9.None	
Unfinished %	0%		
Grade & Factor	3 Average 100%		
1.E Grade	4.B Grade	7.AA	
2.D Grade	5.A Grade	8.AAAA Gra	
3.C Grade	6.A+	9.Same	
SQFT (Footprint)	624		
Condition	5 Above Average		
1.Poor	4.Avg	7.V G	
2.Fair	5.Avg+	8.Exc	
3.Avg-	6.Good	9.Same	
Phys. % Good	0%		
Funct. % Good	100%		
Functional Code	9 None		
1.Incomp	4.Small Si	7.Layout	
2.Overbuil	5.CDU	8.Other	
3.Delap	6.Style	9.None	
Econ. % Good	100%		
Economic Code	None		
0.None	3.No Power	9.None	
1.Location	4.Generate	8.	
2.Encroach	5.Misc	9.	
Entrance Code	5 Estimated		
1.Interior	4.Vacant	7.	
2.Refusal	5.Estimate	8.	
3.Informed	6.	9.	
Information Code	5 Estimate		
1.Owner	4.Agent	7.	
2.Relative	5.Estimate	8.	
3.Tenant	6.Other	9.	

Date Inspected 4-02-2013

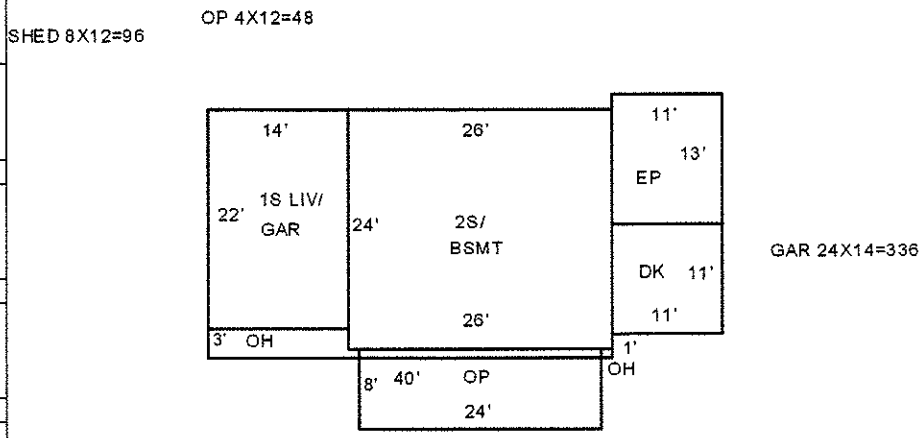

Additions, Outbuildings & Improvements

Type	Year	Units	Grade	Cond	Phys.	Funct.	Sound Value
21 Open Frame	0	192	0 0	0	0 %	0 %	
26 1SFr Overhang	0	68	0 0	0	0 %	0 %	
91 1S AD/GAR.....	0	308	0 0	0	0 %	0 %	
68 Wood Deck	0	121	0 0	0	0 %	0 %	
22 Encl Frame Porch	2000	143	3 110	4	0 %	100 %	
24 Frame Shed	1994	96	3 100	4	0 %	100 %	
21 Open Frame	1994	48	3 100	4	0 %	100 %	
23 Frame Garage	1992	336	3 100	4	0 %	100 %	
					%	%	
					%	%	

1.ONE STORY FRAM
2.TWO STORY FRAM
3.THREE STORY FR
4.1 & 1/2 STORY
5.1 & 3/4 STORY
6.2 & 1/2 STORY
21.Open Frame Por
22.Encl Frame Por
23.Frame Garage
24.Frame Shed
25.Frame Bay Wind
26.1SFr Overhang
27.Unfin Basement
28.Unfinished Att
29.Finished Attic

Map Lot U15-025-I | Account 6442 | Location 14 MATTHEW STREET | Card 1 Of 1 | 8-25-2016

RICE, JOSHUA E.

14 MATTHEW STREET

LISBON ME 04250
B5473P18 B9179P57

Previous Owner
TURMELLE, LUDGER M.
708 RIVER ROAD

BOWDOINHAM ME 04008
Sale Date: 7-09-2015

Inspection Witnessed By:

X Date

No./Date	Description	Date Insp.

Notes:
0091*0100

LISBON

Property Data

Neighborhood **39 FERRY RD**

Tree Growth Year **0**

TG MGT PLAN DATE **0**

BLDG PERMIT YEAR **0**

Zone/Land Use **2 LIMITED RESIDENTIAL**

Secondary Zone

Topography **1 Level**

1.Level	4.Below St	7.Steep
2.Rolling	5.Low	8.
3.Above St	6.Wet	9.

Utilities **1 All Public**

1.Public	4.Dr Well	7.WELL & SEP
2.Water	5.Oth Prv Wa	8.HoldingTan
3.Sewer	6.Septic	9.P WTR/SEPT

Street **1 Public Paved**

1.PubPaved	4.PrivGrav	7.No Road
2.PrivPavd	5.R/W	8.No Legal
3.PubGravl	6.Long R/W	9.LandLkd

Interior Inspection **0**

CHANGE YR **0**

Sale Data

Sale Date **7-09-2015**

Price **135,000**

Sale Type **2 Land & Buildings**

1.Land	4.MOHOland	7.
2.L & B	5.MOHOw/o	8.
3.Building	6.	9.Distress

Financing **9 Unknown**

1.Convent	4.Seller	7.
2.FHA/VA	5.Private	8.
3.Assumed	6.Cash	9.Unknown

Validity **1 Arms Length Sale**

1.Valid	4.Split	7.Changes
2.Related	5.Partial	8.Other
3.Distress	6.Exempt	9.ABUTTER

Verified **5 Public Record**

1.Buyer	4.Agent	7.Family
2.Seller	5.Pub Rec	8.Other
3.Lender	6.MLS	9.

Assessment Record

Year	Land	Buildings	Exempt	Total
2009	21,010	59,400	0	80,410
2010	27,700	77,900	0	105,600
2011	27,700	77,900	8,300	97,300
2013	27,700	77,900	8,500	97,100
2015	27,700	77,900	8,700	96,900
2016	28,400	81,700	0	110,100

Land Data

Front Foot	Type	Effective Frontage	Effective Depth	Influence Factor	Influence Code
11.Primary Lot				%	
12.Additional I				%	
13.Additional II				%	
14.Additional III				%	
15.Additional IV				%	
				%	
				%	
Square Foot		**Square Feet**			
16.Primary Lot				%	
17.Additional I				%	
18.Additional II				%	
19.Additional III				%	
20.Additional IV				%	
				%	
				%	
Fract. Acre		**Acreage/Sites**			
21.HOMESITE	21	0.21		100 %	0
22.COMMERCIAL SIT				%	
23.INDUSTRIAL SIT				%	
Acres				%	
27.REAR 1-5				%	
28.REAR 6-10				%	
29.REAR 11-20				%	
30.REAR 21 +				%	
34.Farmland SW					
35.Farmland MW					

Total Acreage 0.21

Influence Codes

1.VACANCY
2.Excess Frtg
3.Topography
4.Size/Shape
5.Access
6.Restriction
7.Access/Topo
8.ENV-OPEN SPACE
9.Fract Share
Acres
36.Farmland HW
37.T G Softwood
38.T G Mixed Woo
39.T G Hardwood
40.Gravel Pit
41.RP/Wetland/Was
42.Leased or MH S
43.Condo Site
44.SITE IMPROVEME
46.Waste
47.Common Land
48.PRIME COMM LOT
49.SECONDARY COMM
50.MARGINAL COMM
51.UTILITY ROW
52.TOWER SITE
53.PASTURE

LISBON

Map Lot U15-025-I | Account 6442 | Location 14 MATTHEW STREET | Card 1 Of 1 | 8-25-2016

Building Style **2 Ranch**		
1.Conv.	5.Garrison	9.DW
2.Ranch	6.Contemp	10.BERM
3.R Ranch	7.Seasonal	11.COMM &
4.Cape	8.Primitiv	12.
Dwelling Units **1**		
Other Units **0**		
Stories **1 One Story**		
1.1	4.1.5	7.3.5
2.2	5.1.75	8.
3.3	6.2.5	9.
Exterior Walls **8 AL/Vinyl**		
1.Clapboar	5.T-111	9.Cem.Boar
2.WD.SH.	6.BR/Stone	10.Log
3.Compos.	7.Novelty	11.Other
4.ASB/ASP	8.AL/Vinyl	12.BLOCK
Roof Surface **1 Asphalt Shingles**		
1.Asphalt	4.Composit	7.Metal RS
2.Slate	5.Wood	8.
3.Metal LC	6.Other	9.
SF Masonry Trim **0**		
BUILDING USE **0**		
OPEN-4-CUSTOM **0**		
Year Built **1968**		
Year Remodeled **0**		
Foundation **1 Concrete**		
1.Concrete	4.Wood	7.DirtFlr
2.C Block	5.Slab	8.
3.Br/Stone	6.Piers	9.
Basement **4 Full Basement**		
1.1/4 Bmt	4.Full Bmt	7.
2.1/2 Bmt	5.Crawl	8.
3.3/4 Bmt	6.1stFlUnf	9.None
Bsmt Gar # Cars **0**		
Wet Basement **1 Dry Basement**		
1.Dry	4.Dirt/Dry	7.
2.Damp	5.Dirt/Dmp	8.
3.Wet	6.Dirt/Wet	9.

SF Bsmt Living **0**		
Fin Bsmt Grade **0 0**		
Electrical-Amps **3**		
Heat Type **100%** **5 Forced Warm Air**		
1.HWBB	5.FWA	9.No Heat
2.Radiator	6.GravWA	10.RIN/MON
3.RadFloor	7.Electric	11.
4.Steam	8.Fl/Wall	12.
Cool Type **0%** **9 None**		
1.Central	4.W&C Air	7.
2.Evapor	5.	8.
3.H Pump	6.	9.None
Kitchen Style **2 Typical**		
1.Good	4.Obsolete	7.
2.Typical	5.	8.
3.Old Type	6.	9.None
Bath(s) Style **2 Typical Bath(s)**		
1.Good	4.Obsolete	7.
2.Typical	5.	8.
3.Old Type	6.	9.None
# Rooms **5**		
# Bedrooms **3**		
# Full Baths **1**		
# Half Baths **0**		
# Addn Fixtures **0**		
# Fireplaces **0**		

TRIO Software
A Division of Harris Computer Systems

Layout **1 Typical**		
1.Typical	4.(-) BR	7.
2.Inadeq	5.(-) BRs	8.
3.Poor	6.	9.
Attic **9 None**		
1.1/4 Fin	4.Full Fin	7.
2.1/2 Fin	5.Fl/Stair	8.
3.3/4 Fin	6.1/2Fl/St	9.None
Insulation **1 Full**		
1.Full	4.Minimal	7.
2.Heavy	5.Partial	8.
3.Capped	6.	9.None
Unfinished % **0%**		
Grade & Factor **3 Average 100%**		
1.E Grade	4.B Grade	7.AA
2.D Grade	5.A Grade	8.AAAA Gra
3.C Grade	6.A+	9.Same
SQFT (Footprint) **1000**		
Condition **5 Above Average**		
1.Poor	4.Avg	7.V G
2.Fair	5.Avg+	8.Exc
3.Avg-	6.Good	9.Same
Phys. % Good **0%**		
Funct. % Good **100%**		
Functional Code **9 None**		
1.Incomp	4.Small Si	7.Layout
2.Overbuil	5.CDU	8.Other
3.Delap	6.Style	9.None
Econ. % Good **100%**		
Economic Code **None**		
0.None	3.No Power	9.None
1.Location	4.Generate	8.
2.Encroach	5.Misc	9.
Entrance Code **1 Interior Inspect**		
1.Interior	4.Vacant	7.
2.Refusal	5.Estimate	8.
3.Informed	6.	9.
Information Code **6 Other**		
1.Owner	4.Agent	7.
2.Relative	5.Estimate	8.
3.Tenant	6.Other	9.

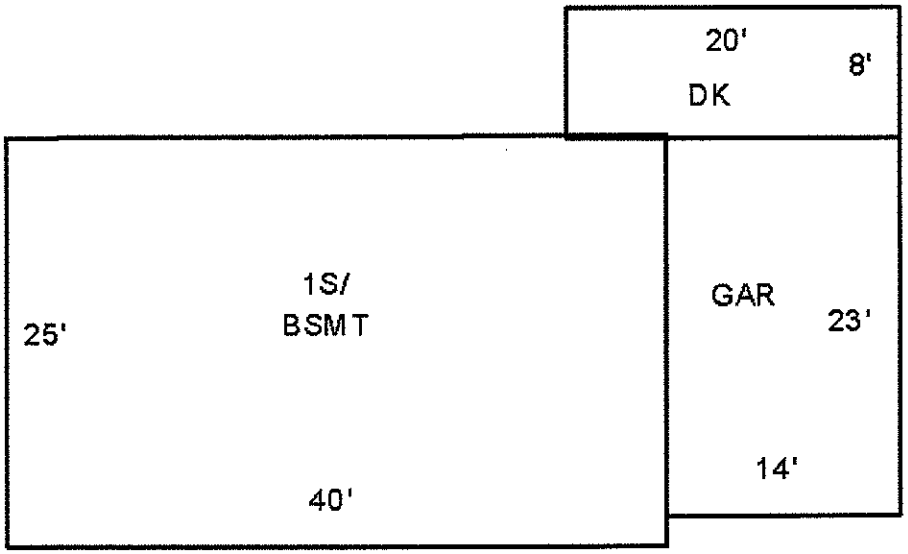

Date Inspected 4-02-2013

Additions, Outbuildings & Improvements

Type	Year	Units	Grade	Cond	Phys.	Funct.	Sound Value
23 Frame Garage	0	322	0 0	0	0 %	0 %	
68 Wood Deck	2002	160	3 100	4	0 %	100 %	
					%	%	
					%	%	
					%	%	
					%	%	
					%	%	
					%	%	
					%	%	
					%	%	

1.ONE STORY FRAM
2.TWO STORY FRAM
3.THREE STORY FR
4.1 & 1/2 STORY
5.1 & 3/4 STORY
6.2 & 1/2 STORY
21.Open Frame Por
22.Encl Frame Por
23.Frame Garage
24.Frame Shed
25.Frame Bay Wind
26.1SFr Overhang
27.Unfin Basement
28.Unfinished Att
29.Finished Attic

Map Lot U15-025-J | Account 1032 | Location 16 MATTHEW STREET | Card 1 Of 1 | 8-25-2016

CARON, ANITA J.

16 MATTHEW ST

LISBON ME 04250
B3385P323

Inspection Witnessed By:

X Date

No./Date	Description	Date Insp.

Notes:
0100*0100

LISBON

Property Data

Neighborhood **39 FERRY RD**

Tree Growth Year **0**

TG MGT PLAN DATE **0**

BLDG PERMIT YEAR **0**

Zone/Land Use **2 LIMITED RESIDENTIAL**

Secondary Zone

Topography **1 Level**

1.Level	4.Below St	7.Steep
2.Rolling	5.Low	8.
3.Above St	6.Wet	9.

Utilities **1 All Public**

1.Public	4.Dr Well	7.WELL & SEP
2.Water	5.Oth Prv Wa	8.HoldingTan
3.Sewer	6.Septic	9.P WTR/SEPT

Street **1 Public Paved**

1.PubPaved	4.PrivGrav	7.No Road
2.PrivPavd	5.R/W	8.No Legal
3.PubGravl	6.Long R/W	9.LandLkd

Interior Inspection **0**

CHANGE YR **0**

Sale Data

Sale Date

Price

Sale Type

1.Land	4.MOHOland	7.
2.L & B	5.MOHOw/o	8.
3.Building	6.	9.Distress

Financing

1.Convent	4.Seller	7.
2.FHA/VA	5.Private	8.
3.Assumed	6.Cash	9.Unknown

Validity

1.Valid	4.Split	7.Changes
2.Related	5.Partial	8.Other
3.Distress	6.Exempt	9.ABUTTER

Verified

1.Buyer	4.Agent	7.Family
2.Seller	5.Pub Rec	8.Other
3.Lender	6.MLS	9.

Assessment Record

Year	Land	Buildings	Exempt	Total
2009	22,030	60,270	0	82,300
2010	29,100	79,600	0	108,700
2011	29,100	79,600	0	108,700
2013	29,100	79,600	0	108,700
2015	29,100	79,600	0	108,700
2016	29,700	79,500	0	109,200

Land Data

Front Foot	Type	Effective Frontage	Effective Depth	Influence Factor	Influence Code
11.Primary Lot				%	
12.Additional I				%	
13.Additional II				%	
14.Additional III				%	
15.Additional IV				%	
				%	
				%	
Square Foot		**Square Feet**			
16.Primary Lot				%	
17.Additional I				%	
18.Additional II				%	
19.Additional III				%	
20.Additional IV				%	
				%	
				%	
Fract. Acre		**Acreage/Sites**			
21.HOMESITE	21	0.23		100 %	0
22.COMMERCIAL SIT				%	
23.INDUSTRIAL SIT				%	
Acres				%	
27.REAR 1-5				%	
28.REAR 6-10				%	
29.REAR 11-20				%	
30.REAR 21 +				%	
34.Farmland SW					
35.Farmland MW					

Total Acreage 0.23

Influence Codes

1.VACANCY
2.Excess Frtg
3.Topography
4.Size/Shape
5.Access
6.Restriction
7.Access/Topo
8.ENV-OPEN SPACE
9.Fract Share
Acres
36.Farmland HW
37.T G Softwood
38.T G Mixed Woo
39.T G Hardwood
40.Gravel Pit
41.RP/Wetland/Was
42.Leased or MH S
43.Condo Site
44.SITE IMPROVEME
46.Waste
47.Common Land
48.PRIME COMM LOT
49.SECONDARY COMM
50.MARGINAL COMM
51.UTILITY ROW
52.TOWER SITE
53.PASTURE

LISBON

Map Lot U15-025-J | Account 1032 | Location 16 MATTHEW STREET | Card 1 Of 1 | 8-25-2016

Building Style	**2 Ranch**	
1.Conv.	5.Garrison	9.DW
2.Ranch	6.Contemp	10.BERM
3.R Ranch	7.Seasonal	11.COMM &
4.Cape	8.Primitiv	12.
Dwelling Units	**1**	
Other Units	**0**	
Stories	**1 One Story**	
1.1	4.1.5	7.3.5
2.2	5.1.75	8.
3.3	6.2.5	9.
Exterior Walls	**8 AL/Vinyl**	
1.Clapboar	5.T-111	9.Cem.Boar
2.WD.SH.	6.BR/Stone	10.Log
3.Compos.	7.Novelty	11.Other
4.ASB/ASP	8.AL/Vinyl	12.BLOCK
Roof Surface	**1 Asphalt Shingles**	
1.Asphalt	4.Composit	7.Metal RS
2.Slate	5.Wood	8.
3.Metal LC	6.Other	9.
SF Masonry Trim	**0**	
BUILDING USE	**0**	
OPEN-4-CUSTOM	**0**	
Year Built	**1970**	
Year Remodeled	**0**	
Foundation	**1 Concrete**	
1.Concrete	4.Wood	7.DirtFlr
2.C Block	5.Slab	8.
3.Br/Stone	6.Piers	9.
Basement	**4 Full Basement**	
1.1/4 Bmt	4.Full Bmt	7.
2.1/2 Bmt	5.Crawl	8.
3.3/4 Bmt	6.1stFlUnf	9.None
Bsmt Gar # Cars	**0**	
Wet Basement	**1 Dry Basement**	
1.Dry	4.Dirt/Dry	7.
2.Damp	5.Dirt/Dmp	8.
3.Wet	6.Dirt/Wet	9.

SF Bsmt Living	**0**	
Fin Bsmt Grade	**0 0**	
Electrical-Amps	**0**	
Heat Type	**100%**	**5 Forced Warm Air**
1.HWBB	5.FWA	9.No Heat
2.Radiator	6.GravWA	10.RIN/MON
3.RadFloor	7.Electric	11.
4.Steam	8.Fl/Wall	12.
Cool Type	**0%**	**9 None**
1.Central	4.W&C Air	7.
2.Evapor	5.	8.
3.H Pump	6.	9.None
Kitchen Style	**2 Typical**	
1.Good	4.Obsolete	7.
2.Typical	5.	8.
3.Old Type	6.	9.None
Bath(s) Style	**2 Typical Bath(s)**	
1.Good	4.Obsolete	7.
2.Typical	5.	8.
3.Old Type	6.	9.None
# Rooms	**5**	
# Bedrooms	**3**	
# Full Baths	**1**	
# Half Baths	**0**	
# Addn Fixtures	**0**	
# Fireplaces	**0**	

TRIO Software
A Division of Harris Computer Systems

Layout	**1 Typical**	
1.Typical	4.(-) BR	7.
2.Inadeq	5.(-) BRs	8.
3.Poor	6.	9.
Attic	**9 None**	
1.1/4 Fin	4.Full Fin	7.
2.1/2 Fin	5.Fl/Stair	8.
3.3/4 Fin	6.1/2Fl/St	9.None
Insulation	**1 Full**	
1.Full	4.Minimal	7.
2.Heavy	5.Partial	8.
3.Capped	6.	9.None
Unfinished %	**0%**	
Grade & Factor	**3 Average 100%**	
1.E Grade	4.B Grade	7.AA
2.D Grade	5.A Grade	8.AAAA Gra
3.C Grade	6.A+	9.Same
SQFT (Footprint)	**960**	
Condition	**5 Above Average**	
1.Poor	4.Avg	7.V G
2.Fair	5.Avg+	8.Exc
3.Avg-	6.Good	9.Same
Phys. % Good	**0%**	
Funct. % Good	**100%**	
Functional Code	**9 None**	
1.Incomp	4.Small Si	7.Layout
2.Overbuil	5.CDU	8.Other
3.Delap	6.Style	9.None
Econ. % Good	**100%**	
Economic Code	**None**	
0.None	3.No Power	9.None
1.Location	4.Generate	8.
2.Encroach	5.Misc	9.
Entrance Code	**3 Information Only**	
1.Interior	4.Vacant	7.
2.Refusal	5.Estimate	8.
3.Informed	6.	9.
Information Code	**3 Tenant**	
1.Owner	4.Agent	7.
2.Relative	5.Estimate	8.
3.Tenant	6.Other	9.

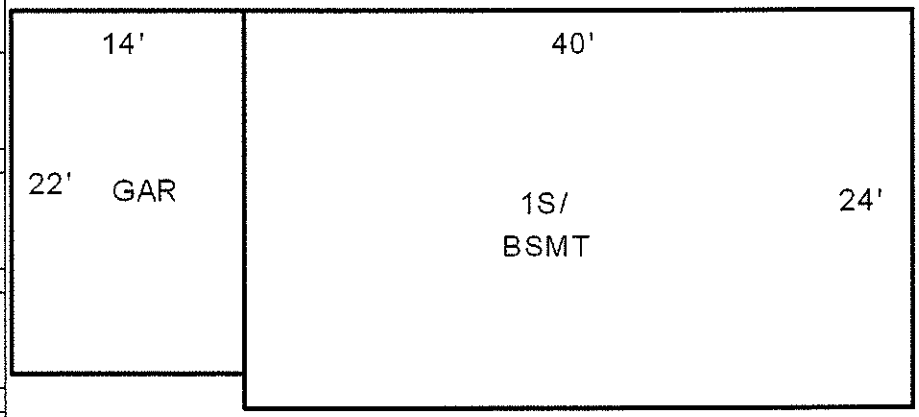

Date Inspected 4-02-2013

Additions, Outbuildings & Improvements

Type	Year	Units	Grade	Cond	Phys.	Funct.	Sound Value
23 Frame Garage	0	308	0 0	0	0 %	0 %	
					%	%	
					%	%	
					%	%	
					%	%	
					%	%	
					%	%	
					%	%	
					%	%	

1.ONE STORY FRAM
2.TWO STORY FRAM
3.THREE STORY FR
4.1 & 1/2 STORY
5.1 & 3/4 STORY
6.2 & 1/2 STORY
21.Open Frame Por
22.Encl Frame Por
23.Frame Garage
24.Frame Shed
25.Frame Bay Wind
26.1SFr Overhang
27.Unfin Basement
28.Unfinished Att
29.Finished Attic

Map Lot U15-025-K | Account 3558 | Location 18 MATTHEW STREET | Card 1 Of 1 | 8-25-2016

LACOUR, RICHARD &
BRENDA
18 MATTHEW ST

LISBON ME 04250
B2124P173

Property Data

Neighborhood **39 FERRY RD**

Tree Growth Year **0**

TG MGT PLAN DATE **0**

BLDG PERMIT YEAR **0**

Zone/Land Use **2 LIMITED RESIDENTIAL**

Secondary Zone

Topography **1 Level**

1.Level	4.Below St	7.Steep
2.Rolling	5.Low	8.
3.Above St	6.Wet	9.

Utilities **1 All Public**

1.Public	4.Dr Well	7.WELL & SEP
2.Water	5.Oth Prv Wa	8.HoldingTan
3.Sewer	6.Septic	9.P WTR/SEPT

Street **1 Public Paved**

1.PubPaved	4.PrivGrav	7.No Road
2.PrivPavd	5.R/W	8.No Legal
3.PubGravl	6.Long R/W	9.LandLkd

Interior Inspection **0**

CHANGE YR **0**

Sale Data

Sale Date

Price

Sale Type

1.Land	4.MOHOland	7.
2.L & B	5.MOHOw/o	8.
3.Building	6.	9.Distress

Financing

1.Convent	4.Seller	7.
2.FHA/VA	5.Private	8.
3.Assumed	6.Cash	9.Unknown

Validity

1.Valid	4.Split	7.Changes
2.Related	5.Partial	8.Other
3.Distress	6.Exempt	9.ABUTTER

Verified

1.Buyer	4.Agent	7.Family
2.Seller	5.Pub Rec	8.Other
3.Lender	6.MLS	9.

Assessment Record

Year	Land	Buildings	Exempt	Total
2009	22,030	80,080	7,280	94,830
2010	29,100	105,700	8,000	126,800
2011	29,100	100,380	8,300	121,180
2013	29,100	100,380	8,500	120,980
2015	29,100	100,380	8,700	120,780
2016	29,700	113,100	15,000	127,800

Land Data

Front Foot	Type	Effective Frontage	Effective Depth	Influence Factor	Influence Code
11.Primary Lot				%	
12.Additional I				%	
13.Additional II				%	
14.Additional III				%	
15.Additional IV				%	
				%	
				%	
Square Foot		**Square Feet**			
16.Primary Lot				%	
17.Additional I				%	
18.Additional II				%	
19.Additional III				%	
20.Additional IV				%	
				%	
				%	
Fract. Acre		**Acreage/Sites**			
21.HOMESITE	21	0.23		100 %	0
22.COMMERCIAL SIT				%	
23.INDUSTRIAL SIT				%	
Acres				%	
27.REAR 1-5				%	
28.REAR 6-10				%	
29.REAR 11-20				%	
30.REAR 21 +				%	
34.Farmland SW					
35.Farmland MW					

Total Acreage 0.23

Influence Codes

1.VACANCY
2.Excess Frtg
3.Topography
4.Size/Shape
5.Access
6.Restriction
7.Access/Topo
8.ENV-OPEN SPACE
9.Fract Share
Acres
36.Farmland HW
37.T G Softwood
38.T G Mixed Woo
39.T G Hardwood
40.Gravel Pit
41.RP/Wetland/Was
42.Leased or MH S
43.Condo Site
44.SITE IMPROVEME
46.Waste
47.Common Land
48.PRIME COMM LOT
49.SECONDARY COMM
50.MARGINAL COMM
51.UTILITY ROW
52.TOWER SITE
53.PASTURE

Inspection Witnessed By:

X Date

No./Date	Description	Date Insp.

Notes:
0100*0100

LISBON

LISBON

Map Lot U15-025-K | Account 3558 | Location 18 MATTHEW STREET | Card 1 Of 1 | 8-25-2016

Building Style	1 Conventional	
1.Conv.	5.Garrison	9.DW
2.Ranch	6.Contemp	10.BERM
3.R Ranch	7.Seasonal	11.COMM &
4.Cape	8.Primitiv	12.
Dwelling Units	1	
Other Units	0	
Stories	1 One Story	
1.1	4.1.5	7.3.5
2.2	5.1.75	8.
3.3	6.2.5	9.
Exterior Walls	8 AL/Vinyl	
1.Clapboar	5.T-111	9.Cem.Boar
2.WD.SH.	6.BR/Stone	10.Log
3.Compos.	7.Novelty	11.Other
4.ASB/ASP	8.AL/Vinyl	12.BLOCK
Roof Surface	1 Asphalt Shingles	
1.Asphalt	4.Composit	7.Metal RS
2.Slate	5.Wood	8.
3.Metal LC	6.Other	9.
SF Masonry Trim	112	
BUILDING USE	0	
OPEN-4-CUSTOM	0	
Year Built	1962	
Year Remodeled	0	
Foundation	2 Concrete Block	
1.Concrete	4.Wood	7.DirtFlr
2.C Block	5.Slab	8.
3.Br/Stone	6.Piers	9.
Basement	4 Full Basement	
1.1/4 Bmt	4.Full Bmt	7.
2.1/2 Bmt	5.Crawl	8.
3.3/4 Bmt	6.1stFlUnf	9.None
Bsmt Gar # Cars	0	
Wet Basement	2 Damp Basement	
1.Dry	4.Dirt/Dry	7.
2.Damp	5.Dirt/Dmp	8.
3.Wet	6.Dirt/Wet	9.

SF Bsmt Living	500	
Fin Bsmt Grade	2 100	
Electrical-Amps	3	
Heat Type	100%	5 Forced Warm Air
1.HWBB	5.FWA	9.No Heat
2.Radiator	6.GravWA	10.RIN/MON
3.RadFloor	7.Electric	11.
4.Steam	8.Fl/Wall	12.
Cool Type	0%	9 None
1.Central	4.W&C Air	7.
2.Evapor	5.	8.
3.H Pump	6.	9.None
Kitchen Style	2 Typical	
1.Good	4.Obsolete	7.
2.Typical	5.	8.
3.Old Type	6.	9.None
Bath(s) Style	2 Typical Bath(s)	
1.Good	4.Obsolete	7.
2.Typical	5.	8.
3.Old Type	6.	9.None
# Rooms	5	
# Bedrooms	3	
# Full Baths	1	
# Half Baths	0	
# Addn Fixtures	1	
# Fireplaces	1	

TRIO Software
A Division of Harris Computer Systems

Layout	1 Typical	
1.Typical	4.(-) BR	7.
2.Inadeq	5.(-) BRs	8.
3.Poor	6.	9.
Attic	9 None	
1.1/4 Fin	4.Full Fin	7.
2.1/2 Fin	5.Fl/Stair	8.
3.3/4 Fin	6.1/2Fl/St	9.None
Insulation	1 Full	
1.Full	4.Minimal	7.
2.Heavy	5.Partial	8.
3.Capped	6.	9.None
Unfinished %	0%	
Grade & Factor	3 Average 110%	
1.E Grade	4.B Grade	7.AA
2.D Grade	5.A Grade	8.AAAA Gra
3.C Grade	6.A+	9.Same
SQFT (Footprint)	944	
Condition	5 Above Average	
1.Poor	4.Avg	7.V G
2.Fair	5.Avg+	8.Exc
3.Avg-	6.Good	9.Same
Phys. % Good	0%	
Funct. % Good	100%	
Functional Code	9 None	
1.Incomp	4.Small Si	7.Layout
2.Overbuil	5.CDU	8.Other
3.Delap	6.Style	9.None
Econ. % Good	100%	
Economic Code	None	
0.None	3.No Power	9.None
1.Location	4.Generate	8.
2.Encroach	5.Misc	9.
Entrance Code	1 Interior Inspect	
1.Interior	4.Vacant	7.
2.Refusal	5.Estimate	8.
3.Informed	6.	9.
Information Code	1 Owner	
1.Owner	4.Agent	7.
2.Relative	5.Estimate	8.
3.Tenant	6.Other	9.

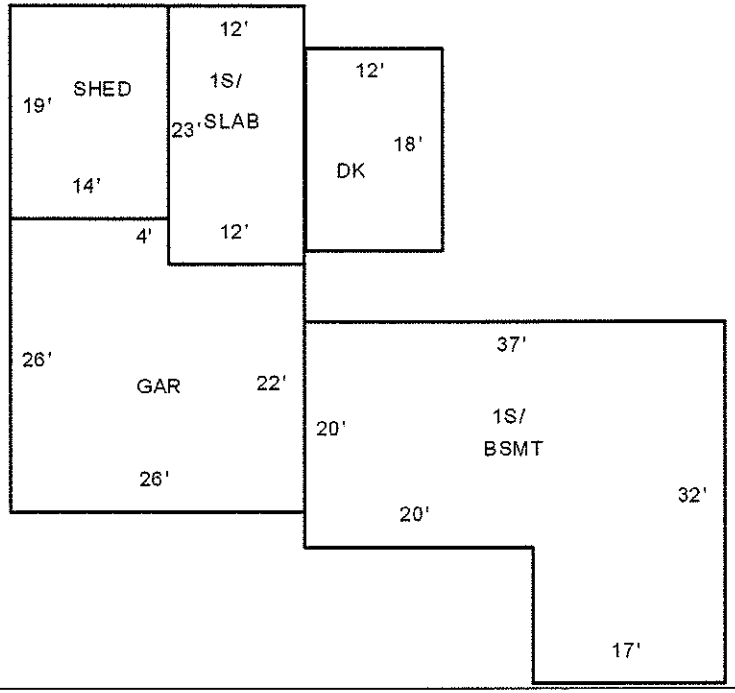

Date Inspected 4-02-2013

Additions, Outbuildings & Improvements

Type	Year	Units	Grade	Cond	Phys.	Funct.	Sound Value
23 Frame Garage	0	628	0 0	0	0 %	0 %	
1 ONE STORY	0	276	0 0	0	0 %	0 %	
24 Frame Shed	0	266	0 0	0	0 %	0 %	
68 Wood Deck	2003	216	3 100	4	0 %	100 %	
					%	%	
					%	%	
					%	%	
					%	%	
					%	%	
					%	%	

1.ONE STORY FRAM
2.TWO STORY FRAM
3.THREE STORY FR
4.1 & 1/2 STORY
5.1 & 3/4 STORY
6.2 & 1/2 STORY
21.Open Frame Por
22.Encl Frame Por
23.Frame Garage
24.Frame Shed
25.Frame Bay Wind
26.1SFr Overhang
27.Unfin Basement
28.Unfinished Att
29.Finished Attic

Map Lot U15-025-L | Account 3085 | Location 11 MARSHALL STREE | Card 1 Of 1 | 8-25-2016

WELLS FARGO BANK NA

3476 STATEVIEW BLVD

FORT MILL SC 29715
B9340P12

Property Data

Neighborhood **39 FERRY RD**

Tree Growth Year **0**

TG MGT PLAN DATE **0**

BLDG PERMIT YEAR **0**

Zone/Land Use **2 LIMITED RESIDENTIAL**

Secondary Zone

Topography **1 Level**

1.Level	4.Below St	7.Steep
2.Rolling	5.Low	8.
3.Above St	6.Wet	9.

Utilities **1 All Public**

1.Public	4.Dr Well	7.WELL & SEP
2.Water	5.Oth Prv Wa	8.HoldingTan
3.Sewer	6.Septic	9.P WTR/SEPT

Street **1 Public Paved**

1.PubPaved	4.PrivGrav	7.No Road
2.PrivPavd	5.R/W	8.No Legal
3.PubGravl	6.Long R/W	9.LandLkd

Interior Inspection **0**

CHANGE YR **0**

Sale Data

Sale Date

Price

Sale Type

1.Land	4.MOHOland	7.
2.L & B	5.MOHOw/o	8.
3.Building	6.	9.Distress

Financing

1.Convent	4.Seller	7.
2.FHA/VA	5.Private	8.
3.Assumed	6.Cash	9.Unknown

Validity

1.Valid	4.Split	7.Changes
2.Related	5.Partial	8.Other
3.Distress	6.Exempt	9.ABUTTER

Verified

1.Buyer	4.Agent	7.Family
2.Seller	5.Pub Rec	8.Other
3.Lender	6.MLS	9.

Assessment Record

Year	Land	Buildings	Exempt	Total
2009	23,370	60,870	7,280	76,960
2010	30,800	80,300	8,000	103,100
2011	30,800	80,300	8,300	102,800
2013	30,800	80,300	8,500	102,600
2015	30,800	80,300	8,700	102,400
2016	32,900	48,500	0	81,400

Land Data

Front Foot	Type	Effective Frontage	Effective Depth	Influence Factor	Influence Code
11.Primary Lot				%	
12.Additional I				%	
13.Additional II				%	
14.Additional III				%	
15.Additional IV				%	
				%	
				%	
Square Foot		**Square Feet**			
16.Primary Lot				%	
17.Additional I				%	
18.Additional II				%	
19.Additional III				%	
20.Additional IV				%	
				%	
				%	
Fract. Acre		**Acreage/Sites**			
21.HOMESITE	21	0.46		100 %	0
22.COMMERCIAL SIT				%	
23.INDUSTRIAL SIT				%	
Acres				%	
27.REAR 1-5				%	
28.REAR 6-10				%	
29.REAR 11-20				%	
30.REAR 21 +				%	
34.Farmland SW					
35.Farmland MW					

Total Acreage 0.46

Influence Codes

1.VACANCY
2.Excess Frtg
3.Topography
4.Size/Shape
5.Access
6.Restriction
7.Access/Topo
8.ENV-OPEN SPACE
9.Fract Share
Acres
36.Farmland HW
37.T G Softwood
38.T G Mixed Woo
39.T G Hardwood
40.Gravel Pit
41.RP/Wetland/Was
42.Leased or MH S
43.Condo Site
44.SITE IMPROVEME
46.Waste
47.Common Land
48.PRIME COMM LOT
49.SECONDARY COMM
50.MARGINAL COMM
51.UTILITY ROW
52.TOWER SITE
53.PASTURE

Inspection Witnessed By:

X Date

No./Date	Description	Date Insp.

Notes:
125X152

LISBON

LISBON

Map Lot U15-025-L | Account 3085 | Location 11 MARSHALL STREE | Card 1 Of 1 | 8-25-2016

Building Style	**1 Conventional**		
1.Conv.	5.Garrison	9.DW	
2.Ranch	6.Contemp	10.BERM	
3.R Ranch	7.Seasonal	11.COMM &	
4.Cape	8.Primitiv	12.	
Dwelling Units	**1**		
Other Units	**0**		
Stories	**1 One Story**		
1.1	4.1.5	7.3.5	
2.2	5.1.75	8.	
3.3	6.2.5	9.	
Exterior Walls	**3 Composition**		
1.Clapboar	5.T-111	9.Cem.Boar	
2.WD.SH.	6.BR/Stone	10.Log	
3.Compos.	7.Novelty	11.Other	
4.ASB/ASP	8.AL/Vinyl	12.BLOCK	
Roof Surface	**1 Asphalt Shingles**		
1.Asphalt	4.Composit	7.Metal RS	
2.Slate	5.Wood	8.	
3.Metal LC	6.Other	9.	
SF Masonry Trim	**0**		
BUILDING USE	**0**		
OPEN-4-CUSTOM	**0**		
Year Built	**1968**		
Year Remodeled	**0**		
Foundation	**1 Concrete**		
1.Concrete	4.Wood	7.DirtFlr	
2.C Block	5.Slab	8.	
3.Br/Stone	6.Piers	9.	
Basement	**4 Full Basement**		
1.1/4 Bmt	4.Full Bmt	7.	
2.1/2 Bmt	5.Crawl	8.	
3.3/4 Bmt	6.1stFlUnf	9.None	
Bsmt Gar # Cars	**0**		
Wet Basement	**1 Dry Basement**		
1.Dry	4.Dirt/Dry	7.	
2.Damp	5.Dirt/Dmp	8.	
3.Wet	6.Dirt/Wet	9.	

SF Bsmt Living	**300**		
Fin Bsmt Grade	**3 100**		
Electrical-Amps	**1**		
Heat Type	**100%**	**1 Hot Water BB**	
1.HWBB	5.FWA	9.No Heat	
2.Radiator	6.GravWA	10.RIN/MON	
3.RadFloor	7.Electric	11.	
4.Steam	8.Fl/Wall	12.	
Cool Type	**0%**	**9 None**	
1.Central	4.W&C Air	7.	
2.Evapor	5.	8.	
3.H Pump	6.	9.None	
Kitchen Style	**2 Typical**		
1.Good	4.Obsolete	7.	
2.Typical	5.	8.	
3.Old Type	6.	9.None	
Bath(s) Style	**2 Typical Bath(s)**		
1.Good	4.Obsolete	7.	
2.Typical	5.	8.	
3.Old Type	6.	9.None	
# Rooms	**7**		
# Bedrooms	**3**		
# Full Baths	**2**		
# Half Baths	**0**		
# Addn Fixtures	**0**		
# Fireplaces	**0**		

TRIO Software
A Division of Harris Computer Systems

Layout	**1 Typical**		
1.Typical	4.(-) BR	7.	
2.Inadeq	5.(-) BRs	8.	
3.Poor	6.	9.	
Attic	**9 None**		
1.1/4 Fin	4.Full Fin	7.	
2.1/2 Fin	5.Fl/Stair	8.	
3.3/4 Fin	6.1/2Fl/St	9.None	
Insulation	**1 Full**		
1.Full	4.Minimal	7.	
2.Heavy	5.Partial	8.	
3.Capped	6.	9.None	
Unfinished %	**0%**		
Grade & Factor	**3 Average 100%**		
1.E Grade	4.B Grade	7.AA	
2.D Grade	5.A Grade	8.AAAA Gra	
3.C Grade	6.A+	9.Same	
SQFT (Footprint)	**1414**		
Condition	**1 Poor**		
1.Poor	4.Avg	7.V G	
2.Fair	5.Avg+	8.Exc	
3.Avg-	6.Good	9.Same	
Phys. % Good	**0%**		
Funct. % Good	**75%**		
Functional Code	**5 CDU**		
1.Incomp	4.Small Sl	7.Layout	
2.Overbuil	5.CDU	8.Other	
3.Delap	6.Style	9.None	
Econ. % Good	**100%**		
Economic Code	**None**		
0.None	3.No Power	9.None	
1.Location	4.Generate	8.	
2.Encroach	5.Misc	9.	
Entrance Code	**5 Estimated**		
1.Interior	4.Vacant	7.	
2.Refusal	5.Estimate	8.	
3.Informed	6.	9.	
Information Code	**5 Estimate**		
1.Owner	4.Agent	7.	
2.Relative	5.Estimate	8.	
3.Tenant	6.Other	9.	

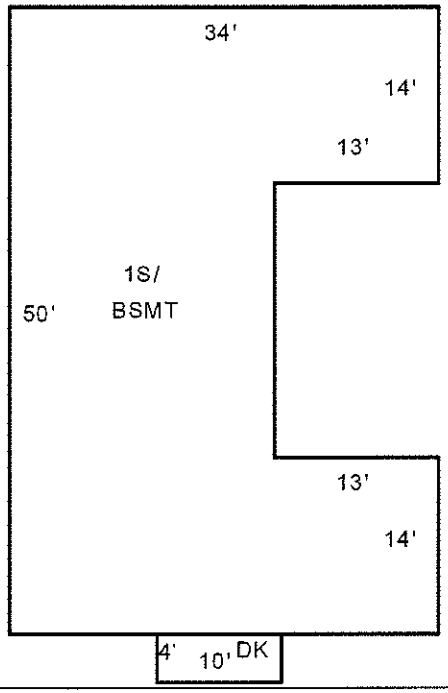

Date Inspected 3-11-2013

Additions, Outbuildings & Improvements

Type	Year	Units	Grade	Cond	Phys.	Funct.	Sound Value
68 Wood Deck	1998	40	2 100	1	0 %	100 %	
23 Frame Garage	0	576	2 100	1	0 %	100 %	
					%	%	
					%	%	
					%	%	
					%	%	
					%	%	
					%	%	
					%	%	
					%	%	

1.ONE STORY FRAM
2.TWO STORY FRAM
3.THREE STORY FR
4.1 & 1/2 STORY
5.1 & 3/4 STORY
6.2 & 1/2 STORY
21.Open Frame Por
22.Encl Frame Por
23.Frame Garage
24.Frame Shed
25.Frame Bay Wind
26.1SFr Overhang
27.Unfin Basement
28.Unfinished Att
29.Finished Attic

Map Lot U15-025-M | Account 2669 | Location MARSHALL STREE | Card 1 Of 1 | 8-25-2016

GROSS, FRANK O., JR. &
HELENA E.
PO BOX 447

LISBON ME 04250 044
B1140P269

Property Data

Neighborhood **39 FERRY RD**

Tree Growth Year **0**

TG MGT PLAN DATE **0**

BLDG PERMIT YEAR **0**

Zone/Land Use **2 LIMITED RESIDENTIAL**

Secondary Zone **11 AND RP**

Topography **1 Level**

1.Level	4.Below St	7.Steep
2.Rolling	5.Low	8.
3.Above St	6.Wet	9.

Utilities **1 All Public**

1.Public	4.Dr Well	7.WELL & SEP
2.Water	5.Oth Prv Wa	8.HoldingTan
3.Sewer	6.Septic	9.P WTR/SEPT

Street **1 Public Paved**

1.PubPaved	4.PrivGrav	7.No Road
2.PrivPavd	5.R/W	8.No Legal
3.PubGravl	6.Long R/W	9.LandLkd

Interior Inspection **0**

CHANGE YR **0**

Sale Data

Sale Date

Price

Sale Type

1.Land	4.MOHOland	7.
2.L & B	5.MOHOw/o	8.
3.Building	6.	9.Distress

Financing

1.Convent	4.Seller	7.
2.FHA/VA	5.Private	8.
3.Assumed	6.Cash	9.Unknown

Validity

1.Valid	4.Split	7.Changes
2.Related	5.Partial	8.Other
3.Distress	6.Exempt	9.ABUTTER

Verified

1.Buyer	4.Agent	7.Family
2.Seller	5.Pub Rec	8.Other
3.Lender	6.MLS	9.

Assessment Record

Year	Land	Buildings	Exempt	Total
2009	1,120	0	0	1,120
2010	1,500	0	0	1,500
2011	1,500	0	0	1,500
2013	1,500	0	0	1,500
2015	1,500	0	0	1,500
2016	1,600	0	0	1,600

Land Data

Front Foot	Type	Effective Frontage	Effective Depth	Influence Factor	Influence Code
11.Primary Lot				%	
12.Additional I				%	
13.Additional II				%	
14.Additional III				%	
15.Additional IV				%	
				%	
				%	
Square Foot		**Square Feet**			
16.Primary Lot				%	
17.Additional I				%	
18.Additional II				%	
19.Additional III				%	
20.Additional IV				%	
				%	
				%	
Fract. Acre		**Acreage/Sites**			
21.HOMESITE	21	0.29		5 %	5
22.COMMERCIAL SIT				%	
23.INDUSTRIAL SIT				%	
Acres				%	
27.REAR 1-5				%	
28.REAR 6-10				%	
29.REAR 11-20				%	
30.REAR 21 +				%	
34.Farmland SW					
35.Farmland MW					

Total Acreage 0.29

Influence Codes

1.VACANCY
2.Excess Frtg
3.Topography
4.Size/Shape
5.Access
6.Restriction
7.Access/Topo
8.ENV-OPEN SPACE
9.Fract Share
Acres
36.Farmland HW
37.T G Softwood
38.T G Mixed Woo
39.T G Hardwood
40.Gravel Pit
41.RP/Wetland/Was
42.Leased or MH S
43.Condo Site
44.SITE IMPROVEME
46.Waste
47.Common Land
48.PRIME COMM LOT
49.SECONDARY COMM
50.MARGINAL COMM
51.UTILITY ROW
52.TOWER SITE
53.PASTURE

Inspection Witnessed By:

X Date

No./Date	Description	Date Insp.

Notes:
0125*0100

LISBON

LISBON

Map Lot U15-025-M | Account 2669 | Location MARSHALL STREE | Card 1 Of 1 | 8-25-2016

Building Style		
1.Conv.	5.Garrison	9.DW
2.Ranch	6.Contemp	10.BERM
3.R Ranch	7.Seasonal	11.COMM &
4.Cape	8.Primitiv	12.

Dwelling Units

Other Units

Stories		
1.1	4.1.5	7.3.5
2.2	5.1.75	8.
3.3	6.2.5	9.

Exterior Walls		
1.Clapboar	5.T-111	9.Cem.Boar
2.WD.SH.	6.BR/Stone	10.Log
3.Compos.	7.Novelty	11.Other
4.ASB/ASP	8.AL/Vinyl	12.BLOCK

Roof Surface		
1.Asphalt	4.Composit	7.Metal RS
2.Slate	5.Wood	8.
3.Metal LC	6.Other	9.

SF Masonry Trim

BUILDING USE

OPEN-4-CUSTOM

Year Built

Year Remodeled

Foundation		
1.Concrete	4.Wood	7.DirtFlr
2.C Block	5.Slab	8.
3.Br/Stone	6.Piers	9.

Basement		
1.1/4 Bmt	4.Full Bmt	7.
2.1/2 Bmt	5.Crawl	8.
3.3/4 Bmt	6.1stFlUnf	9.None

Bsmt Gar # Cars

Wet Basement		
1.Dry	4.Dirt/Dry	7.
2.Damp	5.Dirt/Dmp	8.
3.Wet	6.Dirt/Wet	9.

SF Bsmt Living

Fin Bsmt Grade

Electrical-Amps

Heat Type 100%		
1.HWBB	5.FWA	9.No Heat
2.Radiator	6.GravWA	10.RIN/MON
3.RadFloor	7.Electric	11.
4.Steam	8.Fl/Wall	12.

Cool Type 0%		
1.Central	4.W&C Air	7.
2.Evapor	5.	8.
3.H Pump	6.	9.None

Kitchen Style		
1.Good	4.Obsolete	7.
2.Typical	5.	8.
3.Old Type	6.	9.None

Bath(s) Style		
1.Good	4.Obsolete	7.
2.Typical	5.	8.
3.Old Type	6.	9.None

Rooms

Bedrooms

Full Baths

Half Baths

Addn Fixtures

Fireplaces

TRIO Software
A Division of Harris Computer Systems

Layout		
1.Typical	4.(-) BR	7.
2.Inadeq	5.(-) BRs	8.
3.Poor	6.	9.

Attic		
1.1/4 Fin	4.Full Fin	7.
2.1/2 Fin	5.Fl/Stair	8.
3.3/4 Fin	6.1/2Fl/St	9.None

Insulation		
1.Full	4.Minimal	7.
2.Heavy	5.Partial	8.
3.Capped	6.	9.None

Unfinished %

Grade & Factor		
1.E Grade	4.B Grade	7.AA
2.D Grade	5.A Grade	8.AAAA Gra
3.C Grade	6.A+	9.Same

SQFT (Footprint)

Condition		
1.Poor	4.Avg	7.V G
2.Fair	5.Avg+	8.Exc
3.Avg-	6.Good	9.Same

Phys. % Good

Funct. % Good

Functional Code		
1.Incomp	4.Small Si	7.Layout
2.Overbuil	5.CDU	8.Other
3.Delap	6.Style	9.None

Econ. % Good

Economic Code		
0.None	3.No Power	9.None
1.Location	4.Generate	8.
2.Encroach	5.Misc	9.

Entrance Code 0		
1.Interior	4.Vacant	7.
2.Refusal	5.Estimate	8.
3.Informed	6.	9.

Information Code 0		
1.Owner	4.Agent	7.
2.Relative	5.Estimate	8.
3.Tenant	6.Other	9.

Date Inspected

Additions, Outbuildings & Improvements

Type	Year	Units	Grade	Cond	Phys.	Funct.	Sound Value
68 Wood Deck	1998	40	2 100	1	0 %	100 %	
23 Frame Garage	0	576	2 100	1	0 %	100 %	
					%	%	
					%	%	
					%	%	
					%	%	
					%	%	
					%	%	
					%	%	
					%	%	

1.ONE STORY FRAM
2.TWO STORY FRAM
3.THREE STORY FR
4.1 & 1/2 STORY
5.1 & 3/4 STORY
6.2 & 1/2 STORY
21.Open Frame Por
22.Encl Frame Por
23.Frame Garage
24.Frame Shed
25.Frame Bay Wind
26.1SFr Overhang
27.Unfin Basement
28.Unfinished Att
29.Finished Attic

Map Lot U15-025-N | Account 5661 | Location 7 MARSHALL STREE | Card 1 Of 1 | 8-25-2016

SAUCIER, HERMAN J. &
SANDRA M.
PO BOX 3134

LEWISTON ME 04243 3134
B3405P159

Property Data

Neighborhood **39 FERRY RD**

Tree Growth Year **0**

TG MGT PLAN DATE **0**

BLDG PERMIT YEAR **0**

Zone/Land Use **2 LIMITED RESIDENTIAL**

Secondary Zone

Topography **1 Level**

1.Level	4.Below St	7.Steep
2.Rolling	5.Low	8.
3.Above St	6.Wet	9.

Utilities **1 All Public**

1.Public	4.Dr Well	7.WELL & SEP
2.Water	5.Oth Prv Wa	8.HoldingTan
3.Sewer	6.Septic	9.P WTR/SEPT

Street **1 Public Paved**

1.PubPaved	4.PrivGrav	7.No Road
2.PrivPavd	5.R/W	8.No Legal
3.PubGravl	6.Long R/W	9.LandLkd

Interior Inspection **0**

CHANGE YR **0**

Sale Data

Sale Date

Price

Sale Type

1.Land	4.MOHOland	7.
2.L & B	5.MOHOw/o	8.
3.Building	6.	9.Distress

Financing

1.Convent	4.Seller	7.
2.FHA/VA	5.Private	8.
3.Assumed	6.Cash	9.Unknown

Validity

1.Valid	4.Split	7.Changes
2.Related	5.Partial	8.Other
3.Distress	6.Exempt	9.ABUTTER

Verified

1.Buyer	4.Agent	7.Family
2.Seller	5.Pub Rec	8.Other
3.Lender	6.MLS	9.

Assessment Record

Year	Land	Buildings	Exempt	Total
2009	31,070	60,140	7,280	83,930
2010	41,000	79,400	8,000	112,400
2011	41,000	79,400	8,300	112,100
2013	41,000	79,400	8,500	111,900
2015	41,000	79,400	8,700	111,700
2016	34,900	92,600	15,000	112,500

Land Data

Front Foot	Type	Effective Frontage	Effective Depth	Influence Factor	Influence Code
11.Primary Lot				%	
12.Additional I				%	
13.Additional II				%	
14.Additional III				%	
15.Additional IV				%	
				%	
				%	

Square Foot		Square Feet		
16.Primary Lot			%	
17.Additional I			%	
18.Additional II			%	
19.Additional III			%	
20.Additional IV			%	
			%	
			%	

Fract. Acre		Acreage/Sites			
21.HOMESITE	21	0.81	100	%	0
22.COMMERCIAL SIT				%	
23.INDUSTRIAL SIT				%	
Acres				%	
27.REAR 1-5				%	
28.REAR 6-10				%	
29.REAR 11-20				%	
30.REAR 21 +				%	
34.Farmland SW					
35.Farmland MW					

Total Acreage 0.81

Influence Codes

1.VACANCY
2.Excess Frtg
3.Topography
4.Size/Shape
5.Access
6.Restriction
7.Access/Topo
8.ENV-OPEN SPACE
9.Fract Share
Acres
36.Farmland HW
37.T G Softwood
38.T G Mixed Woo
39.T G Hardwood
40.Gravel Pit
41.RP/Wetland/Was
42.Leased or MH S
43.Condo Site
44.SITE IMPROVEME
46.Waste
47.Common Land
48.PRIME COMM LOT
49.SECONDARY COMM
50.MARGINAL COMM
51.UTILITY ROW
52.TOWER SITE
53.PASTURE

Inspection Witnessed By:

X Date

No./Date	Description	Date Insp.

Notes:
150X260

LISBON

LISBON

Map Lot U15-025-N | Account 5661 | Location 7 MARSHALL STREE | Card 1 Of 1 | 8-25-2016

Building Style **2 Ranch**		
1.Conv.	5.Garrison	9.DW
2.Ranch	6.Contemp	10.BERM
3.R Ranch	7.Seasonal	11.COMM &
4.Cape	8.Primitiv	12.
Dwelling Units **1**		
Other Units **0**		
Stories **1 One Story**		
1.1	4.1.5	7.3.5
2.2	5.1.75	8.
3.3	6.2.5	9.
Exterior Walls **8 AL/Vinyl**		
1.Clapboar	5.T-111	9.Cem.Boar
2.WD.SH.	6.BR/Stone	10.Log
3.Compos.	7.Novelty	11.Other
4.ASB/ASP	8.AL/Vinyl	12.BLOCK
Roof Surface **3 Metal LC**		
1.Asphalt	4.Composit	7.Metal RS
2.Slate	5.Wood	8.
3.Metal LC	6.Other	9.
SF Masonry Trim **0**		
BUILDING USE **0**		
OPEN-4-CUSTOM **0**		
Year Built **1975**		
Year Remodeled **0**		
Foundation **1 Concrete**		
1.Concrete	4.Wood	7.DirtFlr
2.C Block	5.Slab	8.
3.Br/Stone	6.Piers	9.
Basement **4 Full Basement**		
1.1/4 Bmt	4.Full Bmt	7.
2.1/2 Bmt	5.Crawl	8.
3.3/4 Bmt	6.1stFlUnf	9.None
Bsmt Gar # Cars **0**		
Wet Basement **1 Dry Basement**		
1.Dry	4.Dirt/Dry	7.
2.Damp	5.Dirt/Dmp	8.
3.Wet	6.Dirt/Wet	9.

SF Bsmt Living **768**		
Fin Bsmt Grade **2 80**		
Electrical-Amps **1**		
Heat Type **100%** **1 Hot Water BB**		
1.HWBB	5.FWA	9.No Heat
2.Radiator	6.GravWA	10.RIN/MON
3.RadFloor	7.Electric	11.
4.Steam	8.Fl/Wall	12.
Cool Type **0%** **9 None**		
1.Central	4.W&C Air	7.
2.Evapor	5.	8.
3.H Pump	6.	9.None
Kitchen Style **2 Typical**		
1.Good	4.Obsolete	7.
2.Typical	5.	8.
3.Old Type	6.	9.None
Bath(s) Style **2 Typical Bath(s)**		
1.Good	4.Obsolete	7.
2.Typical	5.	8.
3.Old Type	6.	9.None
# Rooms **5**		
# Bedrooms **2**		
# Full Baths **1**		
# Half Baths **0**		
# Addn Fixtures **0**		
# Fireplaces **0**		

TRIO Software
A Division of Harris Computer Systems

Layout **1 Typical**		
1.Typical	4.(-) BR	7.
2.Inadeq	5.(-) BRs	8.
3.Poor	6.	9.
Attic **9 None**		
1.1/4 Fin	4.Full Fin	7.
2.1/2 Fin	5.Fl/Stair	8.
3.3/4 Fin	6.1/2Fl/St	9.None
Insulation **1 Full**		
1.Full	4.Minimal	7.
2.Heavy	5.Partial	8.
3.Capped	6.	9.None
Unfinished % **0%**		
Grade & Factor **3 Average 100%**		
1.E Grade	4.B Grade	7.AA
2.D Grade	5.A Grade	8.AAAA Gra
3.C Grade	6.A+	9.Same
SQFT (Footprint) **960**		
Condition **5 Above Average**		
1.Poor	4.Avg	7.V G
2.Fair	5.Avg+	8.Exc
3.Avg-	6.Good	9.Same
Phys. % Good **0%**		
Funct. % Good **100%**		
Functional Code **9 None**		
1.Incomp	4.Small Si	7.Layout
2.Overbuil	5.CDU	8.Other
3.Delap	6.Style	9.None
Econ. % Good **100%**		
Economic Code **None**		
0.None	3.No Power	9.None
1.Location	4.Generate	8.
2.Encroach	5.Misc	9.
Entrance Code **1 Interior Inspect**		
1.Interior	4.Vacant	7.
2.Refusal	5.Estimate	8.
3.Informed	6.	9.
Information Code **1 Owner**		
1.Owner	4.Agent	7.
2.Relative	5.Estimate	8.
3.Tenant	6.Other	9.

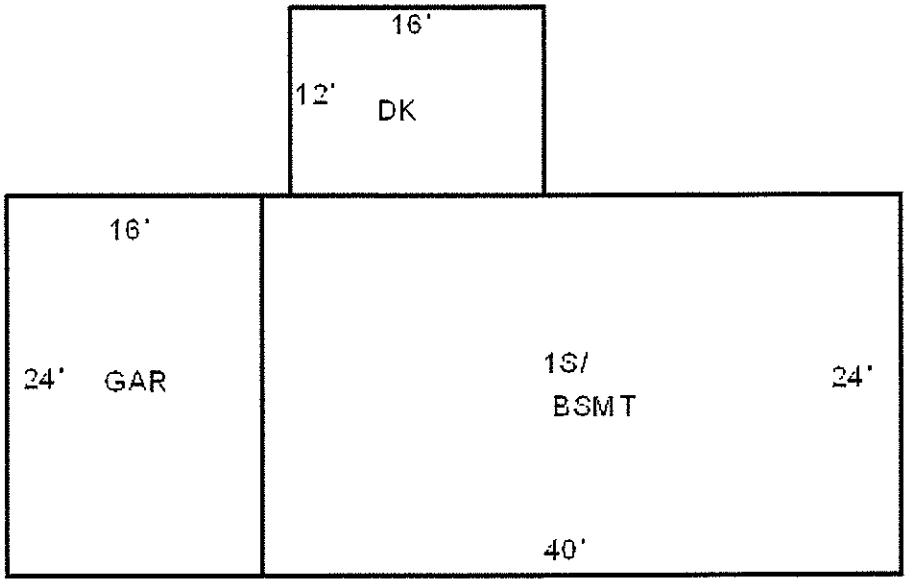

Date Inspected 4-22-2013

Additions, Outbuildings & Improvements

Type	Year	Units	Grade	Cond	Phys.	Funct.	Sound Value
68 Wood Deck	1992	192	3 100	3	0 %	100 %	
23 Frame Garage	0	384	0 0	0	0 %	0 %	
					%	%	
					%	%	
					%	%	
					%	%	
					%	%	
					%	%	
					%	%	
					%	%	

1.ONE STORY FRAM
2.TWO STORY FRAM
3.THREE STORY FR
4.1 & 1/2 STORY
5.1 & 3/4 STORY
6.2 & 1/2 STORY
21.Open Frame Por
22.Encl Frame Por
23.Frame Garage
24.Frame Shed
25.Frame Bay Wind
26.1SFr Overhang
27.Unfin Basement
28.Unfinished Att
29.Finished Attic

Map Lot U15-027 Account 6007 Location 20 OSBORN STREET Card 1 Of 1 8-25-2016

STARBIRD, RONALD P &
KATHERINE
20 OSBORN ST

LISBON ME 04250
B1788P176

Property Data

Neighborhood **39 FERRY RD**

Tree Growth Year **0**

TG MGT PLAN DATE **0**

BLDG PERMIT YEAR **0**

Zone/Land Use **2 LIMITED RESIDENTIAL**

Secondary Zone

Topography **1 Level**

1.Level	4.Below St	7.Steep
2.Rolling	5.Low	8.
3.Above St	6.Wet	9.

Utilities **1 All Public**

1.Public	4.Dr Well	7.WELL & SEP
2.Water	5.Oth Prv Wa	8.HoldingTan
3.Sewer	6.Septic	9.P WTR/SEPT

Street **1 Public Paved**

1.PubPaved	4.PrivGrav	7.No Road
2.PrivPavd	5.R/W	8.No Legal
3.PubGravl	6.Long R/W	9.LandLkd

Interior Inspection **0**

CHANGE YR **0**

Sale Data

Sale Date

Price

Sale Type

1.Land	4.MOHOland	7.
2.L & B	5.MOHOw/o	8.
3.Building	6.	9.Distress

Financing

1.Convent	4.Seller	7.
2.FHA/VA	5.Private	8.
3.Assumed	6.Cash	9.Unknown

Validity

1.Valid	4.Split	7.Changes
2.Related	5.Partial	8.Other
3.Distress	6.Exempt	9.ABUTTER

Verified

1.Buyer	4.Agent	7.Family
2.Seller	5.Pub Rec	8.Other
3.Lender	6.MLS	9.

Assessment Record

Year	Land	Buildings	Exempt	Total
2009	21,710	60,700	7,280	75,130
2010	28,700	80,100	8,000	100,800
2011	28,700	80,100	8,300	100,500
2013	28,700	80,100	8,500	100,300
2015	28,700	80,100	8,700	100,100
2016	29,100	79,100	15,000	93,200

Land Data

	Type	Effective Frontage	Effective Depth	Influence Factor	Influence Code
Front Foot					
11.Primary Lot				%	
12.Additional I				%	
13.Additional II				%	
14.Additional III				%	
15.Additional IV				%	
				%	
				%	
Square Foot		**Square Feet**			
16.Primary Lot				%	
17.Additional I				%	
18.Additional II				%	
19.Additional III				%	
20.Additional IV				%	
				%	
				%	
Fract. Acre		**Acreage/Sites**			
21.HOMESITE	21	0.22		100 %	0
22.COMMERCIAL SIT				%	
23.INDUSTRIAL SIT				%	
Acres				%	
27.REAR 1-5				%	
28.REAR 6-10				%	
29.REAR 11-20				%	
30.REAR 21 +				%	
34.Farmland SW				%	
35.Farmland MW				%	

Total Acreage 0.22

Influence Codes

1.VACANCY
2.Excess Frtg
3.Topography
4.Size/Shape
5.Access
6.Restriction
7.Access/Topo
8.ENV-OPEN SPACE
9.Fract Share
Acres
36.Farmland HW
37.T G Softwood
38.T G Mixed Woo
39.T G Hardwood
40.Gravel Pit
41.RP/Wetland/Was
42.Leased or MH S
43.Condo Site
44.SITE IMPROVEME
46.Waste
47.Common Land
48.PRIME COMM LOT
49.SECONDARY COMM
50.MARGINAL COMM
51.UTILITY ROW
52.TOWER SITE
53.PASTURE

Inspection Witnessed By:

X Date

No./Date	Description	Date Insp.

Notes:
0097*0100

LISBON

LISBON

Map Lot U15-027 | Account 6007 | Location 20 OSBORN STREET | Card 1 Of 1 | 8-25-2016

Building Style	**2 Ranch**		
1.Conv.	5.Garrison	9.DW	
2.Ranch	6.Contemp	10.BERM	
3.R Ranch	7.Seasonal	11.COMM &	
4.Cape	8.Primitiv	12.	
Dwelling Units	**1**		
Other Units	**0**		
Stories	**1 One Story**		
1.1	4.1.5	7.3.5	
2.2	5.1.75	8.	
3.3	6.2.5	9.	
Exterior Walls	**3 Composition**		
1.Clapboar	5.T-111	9.Cem.Boar	
2.WD.SH.	6.BR/Stone	10.Log	
3.Compos.	7.Novelty	11.Other	
4.ASB/ASP	8.AL/Vinyl	12.BLOCK	
Roof Surface	**1 Asphalt Shingles**		
1.Asphalt	4.Composit	7.Metal RS	
2.Slate	5.Wood	8.	
3.Metal LC	6.Other	9.	
SF Masonry Trim	**0**		
BUILDING USE	**0**		
OPEN-4-CUSTOM	**0**		
Year Built	**1970**		
Year Remodeled	**0**		
Foundation	**2 Concrete Block**		
1.Concrete	4.Wood	7.DirtFlr	
2.C Block	5.Slab	8.	
3.Br/Stone	6.Piers	9.	
Basement	**4 Full Basement**		
1.1/4 Bmt	4.Full Bmt	7.	
2.1/2 Bmt	5.Crawl	8.	
3.3/4 Bmt	6.1stFlUnf	9.None	
Bsmt Gar # Cars	**0**		
Wet Basement	**1 Dry Basement**		
1.Dry	4.Dirt/Dry	7.	
2.Damp	5.Dirt/Dmp	8.	
3.Wet	6.Dirt/Wet	9.	

SF Bsmt Living	**0**		
Fin Bsmt Grade	**0 0**		
Electrical-Amps	**1**		
Heat Type	**100%**	**1 Hot Water BB**	
1.HWBB	5.FWA	9.No Heat	
2.Radiator	6.GravWA	10.RIN/MON	
3.RadFloor	7.Electric	11.	
4.Steam	8.Fl/Wall	12.	
Cool Type	**0%**	**9 None**	
1.Central	4.W&C Air	7.	
2.Evapor	5.	8.	
3.H Pump	6.	9.None	
Kitchen Style	**2 Typical**		
1.Good	4.Obsolete	7.	
2.Typical	5.	8.	
3.Old Type	6.	9.None	
Bath(s) Style	**2 Typical Bath(s)**		
1.Good	4.Obsolete	7.	
2.Typical	5.	8.	
3.Old Type	6.	9.None	
# Rooms	**5**		
# Bedrooms	**3**		
# Full Baths	**1**		
# Half Baths	**1**		
# Addn Fixtures	**0**		
# Fireplaces	**0**		

TRIO Software
A Division of Harris Computer Systems

Layout	**1 Typical**		
1.Typical	4.(-) BR	7.	
2.Inadeq	5.(-) BRs	8.	
3.Poor	6.	9.	
Attic	**9 None**		
1.1/4 Fin	4.Full Fin	7.	
2.1/2 Fin	5.Fl/Stair	8.	
3.3/4 Fin	6.1/2Fl/St	9.None	
Insulation	**1 Full**		
1.Full	4.Minimal	7.	
2.Heavy	5.Partial	8.	
3.Capped	6.	9.None	
Unfinished %	**0%**		
Grade & Factor	**3 Average 100%**		
1.E Grade	4.B Grade	7.AA	
2.D Grade	5.A Grade	8.AAAA Gra	
3.C Grade	6.A+	9.Same	
SQFT (Footprint)	**1116**		
Condition	**4 Average**		
1.Poor	4.Avg	7.V G	
2.Fair	5.Avg+	8.Exc	
3.Avg-	6.Good	9.Same	
Phys. % Good	**0%**		
Funct. % Good	**100%**		
Functional Code	**9 None**		
1.Incomp	4.Small Sl	7.Layout	
2.Overbuil	5.CDU	8.Other	
3.Delap	6.Style	9.None	
Econ. % Good	**100%**		
Economic Code	**None**		
0.None	3.No Power	9.None	
1.Location	4.Generate	8.	
2.Encroach	5.Misc	9.	
Entrance Code	**5 Estimated**		
1.Interior	4.Vacant	7.	
2.Refusal	5.Estimate	8.	
3.Informed	6.	9.	
Information Code	**5 Estimate**		
1.Owner	4.Agent	7.	
2.Relative	5.Estimate	8.	
3.Tenant	6.Other	9.	

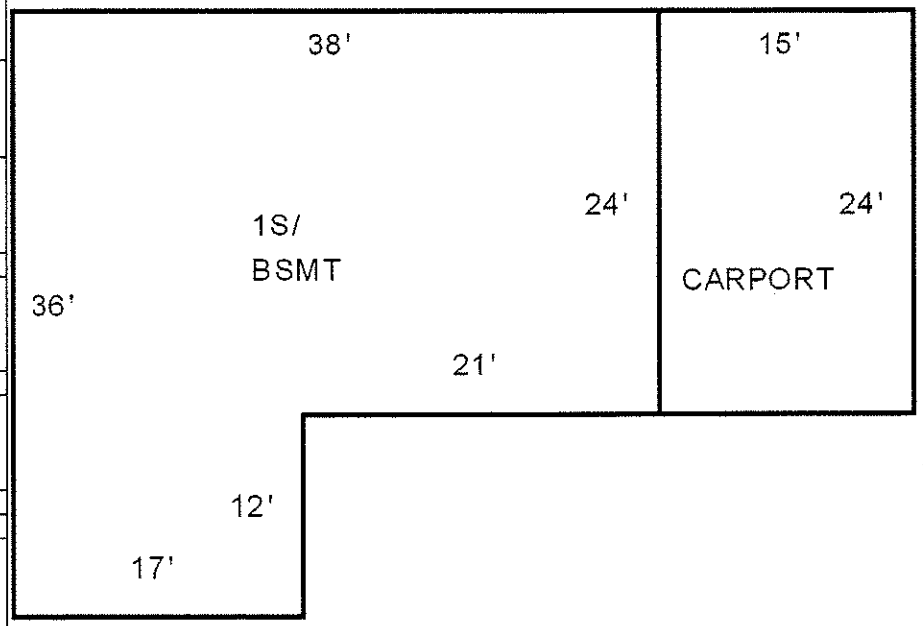

Date Inspected 4-22-2013

Additions, Outbuildings & Improvements

Type	Year	Units	Grade	Cond	Phys.	Funct.	Sound Value
71 CARPORT.....	1998	360	2 100	2	0 %	100 %	
					%	%	
					%	%	
					%	%	
					%	%	
					%	%	
					%	%	
					%	%	
					%	%	
					%	%	

1.ONE STORY FRAM
2.TWO STORY FRAM
3.THREE STORY FR
4.1 & 1/2 STORY
5.1 & 3/4 STORY
6.2 & 1/2 STORY
21.Open Frame Por
22.Encl Frame Por
23.Frame Garage
24.Frame Shed
25.Frame Bay Wind
26.1SFr Overhang
27.Unfin Basement
28.Unfinished Att
29.Finished Attic

Map Lot U15-028 | Account 5440 | Location 24 OSBORN STREET | Card 1 Of 1 | 8-25-2016

RIMILLER, DONNA L.

24 OSBORN ST

LISBON ME 04250
B2249P193

Property Data

Neighborhood **39 FERRY RD**

Tree Growth Year **0**

TG MGT PLAN DATE **0**

BLDG PERMIT YEAR **0**

Zone/Land Use **2 LIMITED RESIDENTIAL**

Secondary Zone

Topography **1 Level**

1.Level	4.Below St	7.Steep
2.Rolling	5.Low	8.
3.Above St	6.Wet	9.

Utilities **1 All Public**

1.Public	4.Dr Well	7.WELL & SEP
2.Water	5.Oth Prv Wa	8.HoldingTan
3.Sewer	6.Septic	9.P WTR/SEPT

Street **1 Public Paved**

1.PubPaved	4.PrivGrav	7.No Road
2.PrivPavd	5.R/W	8.No Legal
3.PubGravl	6.Long R/W	9.LandLkd

Interior Inspection **0**

CHANGE YR **0**

Sale Data

Sale Date

Price

Sale Type

1.Land	4.MOHOland	7.
2.L & B	5.MOHOw/o	8.
3.Building	6.	9.Distress

Financing

1.Convent	4.Seller	7.
2.FHA/VA	5.Private	8.
3.Assumed	6.Cash	9.Unknown

Validity

1.Valid	4.Split	7.Changes
2.Related	5.Partial	8.Other
3.Distress	6.Exempt	9.ABUTTER

Verified

1.Buyer	4.Agent	7.Family
2.Seller	5.Pub Rec	8.Other
3.Lender	6.MLS	9.

Assessment Record

Year	Land	Buildings	Exempt	Total
2009	24,990	69,240	7,280	86,950
2010	33,000	91,400	8,000	116,400
2011	33,000	91,400	8,300	116,100
2013	33,000	97,810	8,500	122,310
2015	33,000	97,810	8,700	122,110
2016	32,900	125,000	15,000	142,900

Land Data

	Type	Effective Frontage	Effective Depth	Influence Factor	Influence Code
Front Foot					
11.Primary Lot				%	
12.Additional I				%	
13.Additional II				%	
14.Additional III				%	
15.Additional IV				%	
				%	
				%	
Square Foot		**Square Feet**			
16.Primary Lot				%	
17.Additional I				%	
18.Additional II				%	
19.Additional III				%	
20.Additional IV				%	
				%	
				%	
Fract. Acre		**Acreage/Sites**			
21.HOMESITE	21	0.46		100 %	0
22.COMMERCIAL SIT				%	
23.INDUSTRIAL SIT				%	
Acres				%	
27.REAR 1-5				%	
28.REAR 6-10				%	
29.REAR 11-20				%	
30.REAR 21 +				%	
34.Farmland SW					
35.Farmland MW					

Total Acreage 0.46

Influence Codes

1.VACANCY
2.Excess Frtg
3.Topography
4.Size/Shape
5.Access
6.Restriction
7.Access/Topo
8.ENV-OPEN SPACE
9.Fract Share
Acres
36.Farmland HW
37.T G Softwood
38.T G Mixed Woo
39.T G Hardwood
40.Gravel Pit
41.RP/Wetland/Was
42.Leased or MH S
43.Condo Site
44.SITE IMPROVEME
46.Waste
47.Common Land
48.PRIME COMM LOT
49.SECONDARY COMM
50.MARGINAL COMM
51.UTILITY ROW
52.TOWER SITE
53.PASTURE

Inspection Witnessed By:

X Date

No./Date	Description	Date Insp.

Notes:
0197*0102

LISBON

LISBON

Map Lot U15-028 | Account 5440 | Location 24 OSBORN STREET | Card 1 Of 1 | 8-25-2016

Building Style **2 Ranch**		
1.Conv.	5.Garrison	9.DW
2.Ranch	6.Contemp	10.BERM
3.R Ranch	7.Seasonal	11.COMM &
4.Cape	8.Primitiv	12.
Dwelling Units **1**		
Other Units **0**		
Stories **1 One Story**		
1.1	4.1.5	7.3.5
2.2	5.1.75	8.
3.3	6.2.5	9.
Exterior Walls **8 AL/Vinyl**		
1.Clapboar	5.T-111	9.Cem.Boar
2.WD.SH.	6.BR/Stone	10.Log
3.Compos.	7.Novelty	11.Other
4.ASB/ASP	8.AL/Vinyl	12.BLOCK
Roof Surface **3 Metal LC**		
1.Asphalt	4.Composit	7.Metal RS
2.Slate	5.Wood	8.
3.Metal LC	6.Other	9.
SF Masonry Trim **0**		
BUILDING USE **0**		
OPEN-4-CUSTOM **0**		
Year Built **1964**		
Year Remodeled **0**		
Foundation **1 Concrete**		
1.Concrete	4.Wood	7.DirtFlr
2.C Block	5.Slab	8.
3.Br/Stone	6.Piers	9.
Basement **4 Full Basement**		
1.1/4 Bmt	4.Full Bmt	7.
2.1/2 Bmt	5.Crawl	8.
3.3/4 Bmt	6.1stFlUnf	9.None
Bsmt Gar # Cars **0**		
Wet Basement **1 Dry Basement**		
1.Dry	4.Dirt/Dry	7.
2.Damp	5.Dirt/Dmp	8.
3.Wet	6.Dirt/Wet	9.

SF Bsmt Living **864**		
Fin Bsmt Grade **2 100**		
Electrical-Amps **1**		
Heat Type **100%** **5 Forced Warm Air**		
1.HWBB	5.FWA	9.No Heat
2.Radiator	6.GravWA	10.RIN/MON
3.RadFloor	7.Electric	11.
4.Steam	8.Fl/Wall	12.
Cool Type **0%** **9 None**		
1.Central	4.W&C Air	7.
2.Evapor	5.	8.
3.H Pump	6.	9.None
Kitchen Style **2 Typical**		
1.Good	4.Obsolete	7.
2.Typical	5.	8.
3.Old Type	6.	9.None
Bath(s) Style **2 Typical Bath(s)**		
1.Good	4.Obsolete	7.
2.Typical	5.	8.
3.Old Type	6.	9.None
# Rooms **4**		
# Bedrooms **2**		
# Full Baths **1**		
# Half Baths **0**		
# Addn Fixtures **0**		
# Fireplaces **0**		

TRIO Software
A Division of Harris Computer Systems

Layout **1 Typical**		
1.Typical	4.(-) BR	7.
2.Inadeq	5.(-) BRs	8.
3.Poor	6.	9.
Attic **9 None**		
1.1/4 Fin	4.Full Fin	7.
2.1/2 Fin	5.Fl/Stair	8.
3.3/4 Fin	6.1/2Fl/St	9.None
Insulation **1 Full**		
1.Full	4.Minimal	7.
2.Heavy	5.Partial	8.
3.Capped	6.	9.None
Unfinished % **0%**		
Grade & Factor **3 Average 100%**		
1.E Grade	4.B Grade	7.AA
2.D Grade	5.A Grade	8.AAAA Gra
3.C Grade	6.A+	9.Same
SQFT (Footprint) **1144**		
Condition **5 Above Average**		
1.Poor	4.Avg	7.V G
2.Fair	5.Avg+	8.Exc
3.Avg-	6.Good	9.Same
Phys. % Good **0%**		
Funct. % Good **100%**		
Functional Code **9 None**		
1.Incomp	4.Small Si	7.Layout
2.Overbuil	5.CDU	8.Other
3.Delap	6.Style	9.None
Econ. % Good **100%**		
Economic Code **None**		
0.None	3.No Power	9.None
1.Location	4.Generate	8.
2.Encroach	5.Misc	9.
Entrance Code **1 Interior Inspect**		
1.Interior	4.Vacant	7.
2.Refusal	5.Estimate	8.
3.Informed	6.	9.
Information Code **1 Owner**		
1.Owner	4.Agent	7.
2.Relative	5.Estimate	8.
3.Tenant	6.Other	9.

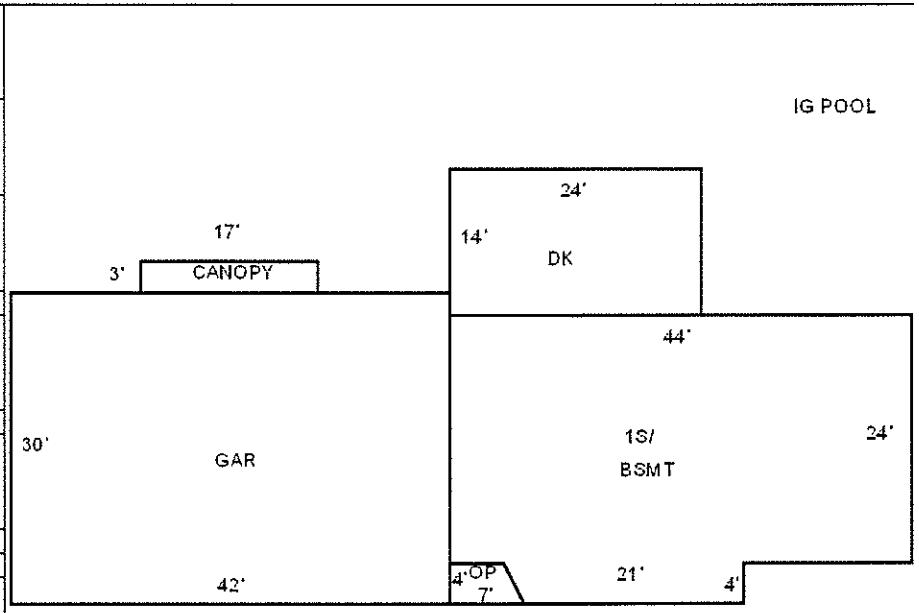

Date Inspected 5-08-2013

Additions, Outbuildings & Improvements

Type	Year	Units	Grade	Cond	Phys.	Funct.	Sound Value
68 Wood Deck	2000	336	0 0	0	0 %	0 %	
23 Frame Garage	0	1260	0 0	0	0 %	0 %	
21 Open Frame	0	24	0 0	0	0 %	0 %	
61 Canopy	0	51	2 100	3	0 %	100 %	
63 Swimming Pool	2012	1	3 100	4	99 %	100 %	
					%	%	
					%	%	
					%	%	
					%	%	
					%	%	

1.ONE STORY FRAM
2.TWO STORY FRAM
3.THREE STORY FR
4.1 & 1/2 STORY
5.1 & 3/4 STORY
6.2 & 1/2 STORY
21.Open Frame Por
22.Encl Frame Por
23.Frame Garage
24.Frame Shed
25.Frame Bay Wind
26.1SFr Overhang
27.Unfin Basement
28.Unfinished Att
29.Finished Attic

Map Lot U15-030 Account 3765 Location 23 OSBORN STREET Card 1 Of 1 8-25-2016

LEIGHTON, NICHOLAS J.

23 OSBORN ST

LISBON ME 04250
B5495P305

Inspection Witnessed By:

X Date

No./Date	Description	Date Insp.

Notes:
0102*0105

LISBON

Property Data

Neighborhood **39 FERRY RD**

Tree Growth Year **0**

TG MGT PLAN DATE **0**

BLDG PERMIT YEAR **0**

Zone/Land Use **2 LIMITED RESIDENTIAL**

Secondary Zone

Topography **1 Level**

1.Level	4.Below St	7.Steep
2.Rolling	5.Low	8.
3.Above St	6.Wet	9.

Utilities **1 All Public**

1.Public	4.Dr Well	7.WELL & SEP
2.Water	5.Oth Prv Wa	8.HoldingTan
3.Sewer	6.Septic	9.P WTR/SEPT

Street **1 Public Paved**

1.PubPaved	4.PrivGrav	7.No Road
2.PrivPavd	5.R/W	8.No Legal
3.PubGravl	6.Long R/W	9.LandLkd

Interior Inspection **0**

CHANGE YR **0**

Sale Data

Sale Date

Price

Sale Type

1.Land	4.MOHOland	7.
2.L & B	5.MOHOw/o	8.
3.Building	6.	9.Distress

Financing

1.Convent	4.Seller	7.
2.FHA/VA	5.Private	8.
3.Assumed	6.Cash	9.Unknown

Validity

1.Valid	4.Split	7.Changes
2.Related	5.Partial	8.Other
3.Distress	6.Exempt	9.ABUTTER

Verified

1.Buyer	4.Agent	7.Family
2.Seller	5.Pub Rec	8.Other
3.Lender	6.MLS	9.

Assessment Record

Year	Land	Buildings	Exempt	Total
2009	22,790	58,800	3,360	78,230
2010	30,100	77,600	4,800	102,900
2011	30,100	77,600	13,280	94,420
2013	30,100	77,600	13,600	94,100
2015	30,100	77,600	13,920	93,780
2016	31,000	66,000	21,000	76,000

Land Data

Front Foot	Type	Effective Frontage	Effective Depth	Influence Factor	Influence Code
11.Primary Lot				%	
12.Additional I				%	
13.Additional II				%	
14.Additional III				%	
15.Additional IV				%	
				%	
				%	
Square Foot		**Square Feet**			
16.Primary Lot				%	
17.Additional I				%	
18.Additional II				%	
19.Additional III				%	
20.Additional IV				%	
				%	
				%	
Fract. Acre		**Acreage/Sites**			
21.HOMESITE	21	0.25		100 %	0
22.COMMERCIAL SIT				%	
23.INDUSTRIAL SIT				%	
Acres				%	
27.REAR 1-5				%	
28.REAR 6-10				%	
29.REAR 11-20				%	
30.REAR 21 +				%	
34.Farmland SW					
35.Farmland MW					

Total Acreage 0.25

Influence Codes

1.VACANCY
2.Excess Frtg
3.Topography
4.Size/Shape
5.Access
6.Restriction
7.Access/Topo
8.ENV-OPEN SPACE
9.Fract Share
Acres
36.Farmland HW
37.T G Softwood
38.T G Mixed Woo
39.T G Hardwood
40.Gravel Pit
41.RP/Wetland/Was
42.Leased or MH S
43.Condo Site
44.SITE IMPROVEME
46.Waste
47.Common Land
48.PRIME COMM LOT
49.SECONDARY COMM
50.MARGINAL COMM
51.UTILITY ROW
52.TOWER SITE
53.PASTURE

LISBON

Map Lot U15-030 | Account 3765 | Location 23 OSBORN STREET | Card 1 Of 1 | 8-25-2016

Building Style **2 Ranch**		
1.Conv.	5.Garrison	9.DW
2.Ranch	6.Contemp	10.BERM
3.R Ranch	7.Seasonal	11.COMM &
4.Cape	8.Primitiv	12.
Dwelling Units **1**		
Other Units **0**		
Stories **1 One Story**		
1.1	4.1.5	7.3.5
2.2	5.1.75	8.
3.3	6.2.5	9.
Exterior Walls **3 Composition**		
1.Clapboar	5.T-111	9.Cem.Boar
2.WD.SH.	6.BR/Stone	10.Log
3.Compos.	7.Novelty	11.Other
4.ASB/ASP	8.AL/Vinyl	12.BLOCK
Roof Surface **1 Asphalt Shingles**		
1.Asphalt	4.Composit	7.Metal RS
2.Slate	5.Wood	8.
3.Metal LC	6.Other	9.
SF Masonry Trim **0**		
BUILDING USE **0**		
OPEN-4-CUSTOM **0**		
Year Built **1960**		
Year Remodeled **0**		
Foundation **2 Concrete Block**		
1.Concrete	4.Wood	7.DirtFlr
2.C Block	5.Slab	8.
3.Br/Stone	6.Piers	9.
Basement **4 Full Basement**		
1.1/4 Bmt	4.Full Bmt	7.
2.1/2 Bmt	5.Crawl	8.
3.3/4 Bmt	6.1stFlUnf	9.None
Bsmt Gar # Cars **0**		
Wet Basement **1 Dry Basement**		
1.Dry	4.Dirt/Dry	7.
2.Damp	5.Dirt/Dmp	8.
3.Wet	6.Dirt/Wet	9.

SF Bsmt Living **0**		
Fin Bsmt Grade **0 0**		
Electrical-Amps **1**		
Heat Type **100%** **5 Forced Warm Air**		
1.HWBB	5.FWA	9.No Heat
2.Radiator	6.GravWA	10.RIN/MON
3.RadFloor	7.Electric	11.
4.Steam	8.Fl/Wall	12.
Cool Type **0%** **9 None**		
1.Central	4.W&C Air	7.
2.Evapor	5.	8.
3.H Pump	6.	9.None
Kitchen Style **3 Old Style**		
1.Good	4.Obsolete	7.
2.Typical	5.	8.
3.Old Type	6.	9.None
Bath(s) Style **2 Typical Bath(s)**		
1.Good	4.Obsolete	7.
2.Typical	5.	8.
3.Old Type	6.	9.None
# Rooms **5**		
# Bedrooms **3**		
# Full Baths **1**		
# Half Baths **0**		
# Addn Fixtures **0**		
# Fireplaces **0**		

TRIO Software
A Division of Harris Computer Systems

Layout **1 Typical**		
1.Typical	4.(-) BR	7.
2.Inadeq	5.(-) BRs	8.
3.Poor	6.	9.
Attic **9 None**		
1.1/4 Fin	4.Full Fin	7.
2.1/2 Fin	5.Fl/Stair	8.
3.3/4 Fin	6.1/2Fl/St	9.None
Insulation **1 Full**		
1.Full	4.Minimal	7.
2.Heavy	5.Partial	8.
3.Capped	6.	9.None
Unfinished % **0%**		
Grade & Factor **3 Average 100%**		
1.E Grade	4.B Grade	7.AA
2.D Grade	5.A Grade	8.AAAA Gra
3.C Grade	6.A+	9.Same
SQFT (Footprint) **1008**		
Condition **4 Average**		
1.Poor	4.Avg	7.V G
2.Fair	5.Avg+	8.Exc
3.Avg-	6.Good	9.Same
Phys. % Good **0%**		
Funct. % Good **100%**		
Functional Code **9 None**		
1.Incomp	4.Small Sl	7.Layout
2.Overbuil	5.CDU	8.Other
3.Delap	6.Style	9.None
Econ. % Good **100%**		
Economic Code **None**		
0.None	3.No Power	9.None
1.Location	4.Generate	8.
2.Encroach	5.Misc	9.
Entrance Code **1 Interior Inspect**		
1.Interior	4.Vacant	7.
2.Refusal	5.Estimate	8.
3.Informed	6.	9.
Information Code **1 Owner**		
1.Owner	4.Agent	7.
2.Relative	5.Estimate	8.
3.Tenant	6.Other	9.

SHED=SV

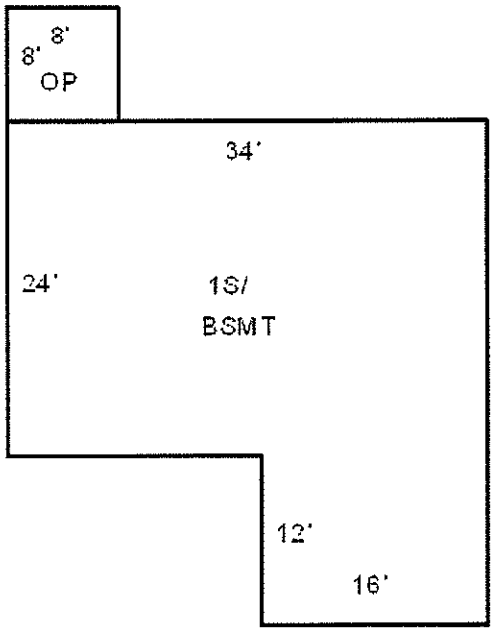

Date Inspected 5-08-2013

Additions, Outbuildings & Improvements

Type	Year	Units	Grade	Cond	Phys.	Funct.	Sound Value
21 Open Frame	1998	64	2 100	2	0 %	100 %	
24 Frame Shed	0				%	%	600
					%	%	
					%	%	
					%	%	
					%	%	
					%	%	
					%	%	
					%	%	
					%	%	

1.ONE STORY FRAM
2.TWO STORY FRAM
3.THREE STORY FR
4.1 & 1/2 STORY
5.1 & 3/4 STORY
6.2 & 1/2 STORY
21.Open Frame Por
22.Encl Frame Por
23.Frame Garage
24.Frame Shed
25.Frame Bay Wind
26.1SFr Overhang
27.Unfin Basement
28.Unfinished Att
29.Finished Attic

Map Lot U15-031 Account 5683 Location 21 OSBORN STREET Card 1 Of 1 8-25-2016

SAWYER, FRANK R. &
HELEN M.
21 OSBORN ST

LISBON ME 04250
B4145P112

Property Data

Neighborhood **39 FERRY RD**

Tree Growth Year **0**

TG MGT PLAN DATE **0**

BLDG PERMIT YEAR **0**

Zone/Land Use **2 LIMITED RESIDENTIAL**

Secondary Zone

Topography **1 Level**

1.Level	4.Below St	7.Steep
2.Rolling	5.Low	8.
3.Above St	6.Wet	9.

Utilities **1 All Public**

1.Public	4.Dr Well	7.WELL & SEP
2.Water	5.Oth Prv Wa	8.HoldingTan
3.Sewer	6.Septic	9.P WTR/SEPT

Street **1 Public Paved**

1.PubPaved	4.PrivGrav	7.No Road
2.PrivPavd	5.R/W	8.No Legal
3.PubGravl	6.Long R/W	9.LandLkd

Interior Inspection **0**

CHANGE YR **0**

Sale Data

Sale Date

Price

Sale Type

1.Land	4.MOHOland	7.
2.L & B	5.MOHOw/o	8.
3.Building	6.	9.Distress

Financing

1.Convent	4.Seller	7.
2.FHA/VA	5.Private	8.
3.Assumed	6.Cash	9.Unknown

Validity

1.Valid	4.Split	7.Changes
2.Related	5.Partial	8.Other
3.Distress	6.Exempt	9.ABUTTER

Verified

1.Buyer	4.Agent	7.Family
2.Seller	5.Pub Rec	8.Other
3.Lender	6.MLS	9.

Assessment Record

Year	Land	Buildings	Exempt	Total
2009	22,030	58,950	10,640	70,340
2010	29,100	77,800	12,800	94,100
2011	29,100	77,800	13,280	93,620
2013	29,100	77,800	13,600	93,300
2015	29,100	77,800	13,920	92,980
2016	29,700	74,800	21,000	83,500

Land Data

Front Foot	Type	Effective Frontage	Effective Depth	Influence Factor	Influence Code
11.Primary Lot				%	
12.Additional I				%	
13.Additional II				%	
14.Additional III				%	
15.Additional IV				%	
				%	
				%	
Square Foot		**Square Feet**			
16.Primary Lot				%	
17.Additional I				%	
18.Additional II				%	
19.Additional III				%	
20.Additional IV				%	
				%	
				%	
Fract. Acre		**Acreage/Sites**			
21.HOMESITE	21	0.23		100 %	0
22.COMMERCIAL SIT				%	
23.INDUSTRIAL SIT				%	
Acres				%	
27.REAR 1-5				%	
28.REAR 6-10				%	
29.REAR 11-20				%	
30.REAR 21 +				%	
34.Farmland SW					
35.Farmland MW					

Total Acreage 0.23

Influence Codes

1.VACANCY
2.Excess Frtg
3.Topography
4.Size/Shape
5.Access
6.Restriction
7.Access/Topo
8.ENV-OPEN SPACE
9.Fract Share
Acres
36.Farmland HW
37.T G Softwood
38.T G Mixed Woo
39.T G Hardwood
40.Gravel Pit
41.RP/Wetland/Was
42.Leased or MH S
43.Condo Site
44.SITE IMPROVEME
46.Waste
47.Common Land
48.PRIME COMM LOT
49.SECONDARY COMM
50.MARGINAL COMM
51.UTILITY ROW
52.TOWER SITE
53.PASTURE

Inspection Witnessed By:

X Date

No./Date	Description	Date Insp.

Notes:
0100*0100

LISBON

LISBON

Map Lot U15-031 | Account 5683 | Location 21 OSBORN STREET | Card 1 Of 1 | 8-25-2016

Building Style **2 Ranch**		
1.Conv.	5.Garrison	9.DW
2.Ranch	6.Contemp	10.BERM
3.R Ranch	7.Seasonal	11.COMM &
4.Cape	8.Primitiv	12.
Dwelling Units **1**		
Other Units **0**		
Stories **1 One Story**		
1.1	4.1.5	7.3.5
2.2	5.1.75	8.
3.3	6.2.5	9.
Exterior Walls **3 Composition**		
1.Clapboar	5.T-111	9.Cem.Boar
2.WD.SH.	6.BR/Stone	10.Log
3.Compos.	7.Novelty	11.Other
4.ASB/ASP	8.AL/Vinyl	12.BLOCK
Roof Surface **1 Asphalt Shingles**		
1.Asphalt	4.Composit	7.Metal RS
2.Slate	5.Wood	8.
3.Metal LC	6.Other	9.
SF Masonry Trim **0**		
BUILDING USE **0**		
OPEN-4-CUSTOM **0**		
Year Built **1962**		
Year Remodeled **0**		
Foundation **1 Concrete**		
1.Concrete	4.Wood	7.DirtFlr
2.C Block	5.Slab	8.
3.Br/Stone	6.Piers	9.
Basement **4 Full Basement**		
1.1/4 Bmt	4.Full Bmt	7.
2.1/2 Bmt	5.Crawl	8.
3.3/4 Bmt	6.1stFlUnf	9.None
Bsmt Gar # Cars **0**		
Wet Basement **1 Dry Basement**		
1.Dry	4.Dirt/Dry	7.
2.Damp	5.Dirt/Dmp	8.
3.Wet	6.Dirt/Wet	9.

SF Bsmt Living **0**		
Fin Bsmt Grade **0 0**		
Electrical-Amps **0**		
Heat Type **100%** **5 Forced Warm Air**		
1.HWBB	5.FWA	9.No Heat
2.Radiator	6.GravWA	10.RIN/MON
3.RadFloor	7.Electric	11.
4.Steam	8.Fl/Wall	12.
Cool Type **0%** **9 None**		
1.Central	4.W&C Air	7.
2.Evapor	5.	8.
3.H Pump	6.	9.None
Kitchen Style **3 Old Style**		
1.Good	4.Obsolete	7.
2.Typical	5.	8.
3.Old Type	6.	9.None
Bath(s) Style **2 Typical Bath(s)**		
1.Good	4.Obsolete	7.
2.Typical	5.	8.
3.Old Type	6.	9.None
# Rooms **5**		
# Bedrooms **3**		
# Full Baths **1**		
# Half Baths **0**		
# Addn Fixtures **0**		
# Fireplaces **0**		

TRIO Software
A Division of Harris Computer Systems

Layout **1 Typical**		
1.Typical	4.(-) BR	7.
2.Inadeq	5.(-) BRs	8.
3.Poor	6.	9.
Attic **9 None**		
1.1/4 Fin	4.Full Fin	7.
2.1/2 Fin	5.Fl/Stair	8.
3.3/4 Fin	6.1/2Fl/St	9.None
Insulation **1 Full**		
1.Full	4.Minimal	7.
2.Heavy	5.Partial	8.
3.Capped	6.	9.None
Unfinished % **0%**		
Grade & Factor **3 Average 100%**		
1.E Grade	4.B Grade	7.AA
2.D Grade	5.A Grade	8.AAAA Gra
3.C Grade	6.A+	9.Same
SQFT (Footprint) **1056**		
Condition **4 Average**		
1.Poor	4.Avg	7.V G
2.Fair	5.Avg+	8.Exc
3.Avg-	6.Good	9.Same
Phys. % Good **0%**		
Funct. % Good **100%**		
Functional Code **9 None**		
1.Incomp	4.Small Si	7.Layout
2.Overbuil	5.CDU	8.Other
3.Delap	6.Style	9.None
Econ. % Good **100%**		
Economic Code **None**		
0.None	3.No Power	9.None
1.Location	4.Generate	8.
2.Encroach	5.Misc	9.
Entrance Code **2 Refused Entry**		
1.Interior	4.Vacant	7.
2.Refusal	5.Estimate	8.
3.Informed	6.	9.
Information Code **1 Owner**		
1.Owner	4.Agent	7.
2.Relative	5.Estimate	8.
3.Tenant	6.Other	9.

GAR 24X24=576

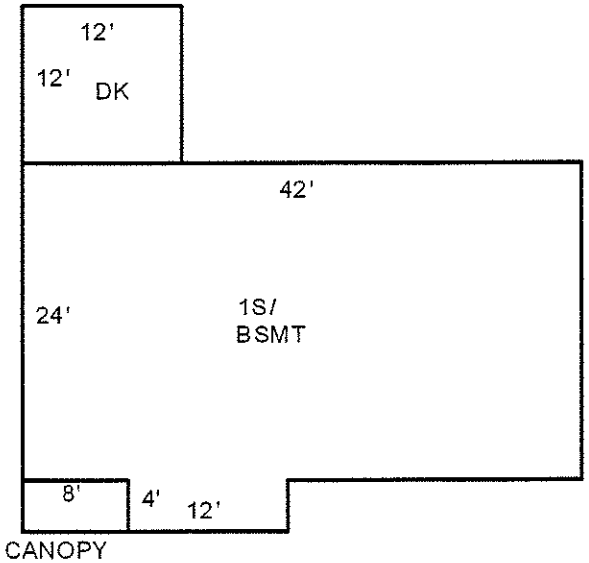

Date Inspected 5-08-2013

Additions, Outbuildings & Improvements

Type	Year	Units	Grade	Cond	Phys.	Funct.	Sound Value
68 Wood Deck	0	144	0 0	0	0 %	0 %	
23 Frame Garage	1962	576	2 100	2	0 %	100 %	
61 Canopy	0	32	0 0	0	0 %	0 %	
					%	%	
					%	%	
					%	%	
					%	%	
					%	%	
					%	%	
					%	%	

1.ONE STORY FRAM
2.TWO STORY FRAM
3.THREE STORY FR
4.1 & 1/2 STORY
5.1 & 3/4 STORY
6.2 & 1/2 STORY
21.Open Frame Por
22.Encl Frame Por
23.Frame Garage
24.Frame Shed
25.Frame Bay Wind
26.1SFr Overhang
27.Unfin Basement
28.Unfinished Att
29.Finished Attic

Map Lot U15-032 | Account 5238 | Location 19 OSBORN STREET | Card 1 Of 1 | 8-25-2016

POULIN, WILLIAM B. JR. &
JEAN P.
19 OSBORN ST

LISBON ME 04250
B5207P242

Property Data

Neighborhood **39 FERRY RD**

Tree Growth Year **0**

TG MGT PLAN DATE **0**

BLDG PERMIT YEAR **0**

Zone/Land Use **2 LIMITED RESIDENTIAL**

Secondary Zone

Topography **1 Level**

1.Level	4.Below St	7.Steep
2.Rolling	5.Low	8.
3.Above St	6.Wet	9.

Utilities **1 All Public**

1.Public	4.Dr Well	7.WELL & SEP
2.Water	5.Oth Prv Wa	8.HoldingTan
3.Sewer	6.Septic	9.P WTR/SEPT

Street **1 Public Paved**

1.PubPaved	4.PrivGrav	7.No Road
2.PrivPavd	5.R/W	8.No Legal
3.PubGravl	6.Long R/W	9.LandLkd

Interior Inspection **0**

CHANGE YR **0**

Sale Data

Sale Date

Price

Sale Type

1.Land	4.MOHOland	7.
2.L & B	5.MOHOw/o	8.
3.Building	6.	9.Distress

Financing

1.Convent	4.Seller	7.
2.FHA/VA	5.Private	8.
3.Assumed	6.Cash	9.Unknown

Validity

1.Valid	4.Split	7.Changes
2.Related	5.Partial	8.Other
3.Distress	6.Exempt	9.ABUTTER

Verified

1.Buyer	4.Agent	7.Family
2.Seller	5.Pub Rec	8.Other
3.Lender	6.MLS	9.

Assessment Record

Year	Land	Buildings	Exempt	Total
2009	22,140	63,000	0	85,140
2010	29,200	83,200	0	112,400
2011	29,200	83,200	8,300	104,100
2013	29,200	83,200	8,500	103,900
2015	29,200	83,200	8,700	103,700
2016	29,700	98,600	15,000	113,300

Land Data

Front Foot	Type	Effective Frontage	Effective Depth	Influence Factor	Influence Code
11.Primary Lot				%	
12.Additional I				%	
13.Additional II				%	
14.Additional III				%	
15.Additional IV				%	
				%	
				%	
Square Foot		**Square Feet**			
16.Primary Lot				%	
17.Additional I				%	
18.Additional II				%	
19.Additional III				%	
20.Additional IV				%	
				%	
				%	
Fract. Acre		**Acreage/Sites**			
21.HOMESITE	21	0.23		100 %	0
22.COMMERCIAL SIT				%	
23.INDUSTRIAL SIT				%	
Acres				%	
27.REAR 1-5				%	
28.REAR 6-10				%	
29.REAR 11-20				%	
30.REAR 21 +				%	
34.Farmland SW					
35.Farmland MW					

Total Acreage 0.23

Influence Codes

1.VACANCY
2.Excess Frtg
3.Topography
4.Size/Shape
5.Access
6.Restriction
7.Access/Topo
8.ENV-OPEN SPACE
9.Fract Share
Acres
36.Farmland HW
37.T G Softwood
38.T G Mixed Woo
39.T G Hardwood
40.Gravel Pit
41.RP/Wetland/Was
42.Leased or MH S
43.Condo Site
44.SITE IMPROVEME
46.Waste
47.Common Land
48.PRIME COMM LOT
49.SECONDARY COMM
50.MARGINAL COMM
51.UTILITY ROW
52.TOWER SITE
53.PASTURE

Inspection Witnessed By:

X Date

No./Date	Description	Date Insp.

Notes:
0101*0100

LISBON

LISBON

Map Lot U15-032 | Account 5238 | Location 19 OSBORN STREET | Card 1 Of 1 | 8-25-2016

Building Style **2 Ranch**		
1.Conv.	5.Garrison	9.DW
2.Ranch	6.Contemp	10.BERM
3.R Ranch	7.Seasonal	11.COMM &
4.Cape	8.Primitiv	12.
Dwelling Units **1**		
Other Units **0**		
Stories **1 One Story**		
1.1	4.1.5	7.3.5
2.2	5.1.75	8.
3.3	6.2.5	9.
Exterior Walls **8 AL/Vinyl**		
1.Clapboar	5.T-111	9.Cem.Boar
2.WD.SH.	6.BR/Stone	10.Log
3.Compos.	7.Novelty	11.Other
4.ASB/ASP	8.AL/Vinyl	12.BLOCK
Roof Surface **1 Asphalt Shingles**		
1.Asphalt	4.Composit	7.Metal RS
2.Slate	5.Wood	8.
3.Metal LC	6.Other	9.
SF Masonry Trim **0**		
BUILDING USE **0**		
OPEN-4-CUSTOM **0**		
Year Built **1963**		
Year Remodeled **0**		
Foundation **1 Concrete**		
1.Concrete	4.Wood	7.DirtFlr
2.C Block	5.Slab	8.
3.Br/Stone	6.Piers	9.
Basement **4 Full Basement**		
1.1/4 Bmt	4.Full Bmt	7.
2.1/2 Bmt	5.Crawl	8.
3.3/4 Bmt	6.1stFlUnf	9.None
Bsmt Gar # Cars **0**		
Wet Basement **3 Wet Basement**		
1.Dry	4.Dirt/Dry	7.
2.Damp	5.Dirt/Dmp	8.
3.Wet	6.Dirt/Wet	9.

SF Bsmt Living **0**		
Fin Bsmt Grade **0 0**		
Electrical-Amps **0**		
Heat Type **100%** **3 Radiant Floor**		
1.HWBB	5.FWA	9.No Heat
2.Radiator	6.GravWA	10.RIN/MON
3.RadFloor	7.Electric	11.
4.Steam	8.Fl/Wall	12.
Cool Type **0%** **9 None**		
1.Central	4.W&C Air	7.
2.Evapor	5.	8.
3.H Pump	6.	9.None
Kitchen Style **2 Typical**		
1.Good	4.Obsolete	7.
2.Typical	5.	8.
3.Old Type	6.	9.None
Bath(s) Style **2 Typical Bath(s)**		
1.Good	4.Obsolete	7.
2.Typical	5.	8.
3.Old Type	6.	9.None
# Rooms **5**		
# Bedrooms **3**		
# Full Baths **1**		
# Half Baths **0**		
# Addn Fixtures **0**		
# Fireplaces **0**		

TRIO Software
A Division of Harris Computer Systems

Layout **1 Typical**		
1.Typical	4.(-) BR	7.
2.Inadeq	5.(-) BRs	8.
3.Poor	6.	9.
Attic **9 None**		
1.1/4 Fin	4.Full Fin	7.
2.1/2 Fin	5.Fl/Stair	8.
3.3/4 Fin	6.1/2Fl/St	9.None
Insulation **1 Full**		
1.Full	4.Minimal	7.
2.Heavy	5.Partial	8.
3.Capped	6.	9.None
Unfinished % **0%**		
Grade & Factor **3 Average 100%**		
1.E Grade	4.B Grade	7.AA
2.D Grade	5.A Grade	8.AAAA Gra
3.C Grade	6.A+	9.Same
SQFT (Footprint) **1098**		
Condition **6 Good**		
1.Poor	4.Avg	7.V G
2.Fair	5.Avg+	8.Exc
3.Avg-	6.Good	9.Same
Phys. % Good **0%**		
Funct. % Good **100%**		
Functional Code **9 None**		
1.Incomp	4.Small Si	7.Layout
2.Overbuil	5.CDU	8.Other
3.Delap	6.Style	9.None
Econ. % Good **100%**		
Economic Code **None**		
0.None	3.No Power	9.None
1.Location	4.Generate	8.
2.Encroach	5.Misc	9.
Entrance Code **1 Interior Inspect**		
1.Interior	4.Vacant	7.
2.Refusal	5.Estimate	8.
3.Informed	6.	9.
Information Code **1 Owner**		
1.Owner	4.Agent	7.
2.Relative	5.Estimate	8.
3.Tenant	6.Other	9.

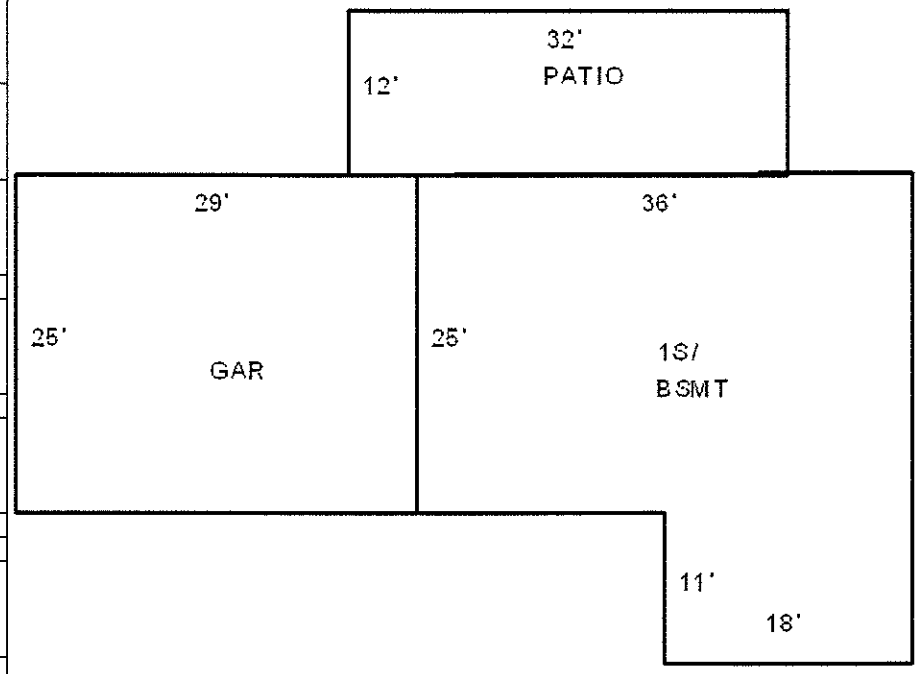

Date Inspected 5-08-2013

Additions, Outbuildings & Improvements

Type	Year	Units	Grade	Cond	Phys.	Funct.	Sound Value
23 Frame Garage	0	725	0 0	0	0 %	0 %	
62 Patio	0	384	0 0	0	0 %	0 %	
					%	%	
					%	%	
					%	%	
					%	%	
					%	%	
					%	%	
					%	%	
					%	%	

1.ONE STORY FRAM
2.TWO STORY FRAM
3.THREE STORY FR
4.1 & 1/2 STORY
5.1 & 3/4 STORY
6.2 & 1/2 STORY
21.Open Frame Por
22.Encl Frame Por
23.Frame Garage
24.Frame Shed
25.Frame Bay Wind
26.1SFr Overhang
27.Unfin Basement
28.Unfinished Att
29.Finished Attic

Map Lot U15-033 | Account 2654 | Location 17 OSBORN STREET | Card 1 Of 1 | 8-25-2016

GROSS, FRANK O., JR.

PO BOX 447

LISBON ME 04250 0447
B890P305

Property Data

Neighborhood **39 FERRY RD**

Tree Growth Year **0**

TG MGT PLAN DATE **0**

BLDG PERMIT YEAR **0**

Zone/Land Use **2 LIMITED RESIDENTIAL**

Secondary Zone

Topography **1 Level**

1.Level	4.Below St	7.Steep
2.Rolling	5.Low	8.
3.Above St	6.Wet	9.

Utilities **1 All Public**

1.Public	4.Dr Well	7.WELL & SEP
2.Water	5.Oth Prv Wa	8.HoldingTan
3.Sewer	6.Septic	9.P WTR/SEPT

Street **1 Public Paved**

1.PubPaved	4.PrivGrav	7.No Road
2.PrivPavd	5.R/W	8.No Legal
3.PubGravl	6.Long R/W	9.LandLkd

Interior Inspection **0**

CHANGE YR **0**

Sale Data

Sale Date

Price

Sale Type

1.Land	4.MOHOland	7.
2.L & B	5.MOHOw/o	8.
3.Building	6.	9.Distress

Financing

1.Convent	4.Seller	7.
2.FHA/VA	5.Private	8.
3.Assumed	6.Cash	9.Unknown

Validity

1.Valid	4.Split	7.Changes
2.Related	5.Partial	8.Other
3.Distress	6.Exempt	9.ABUTTER

Verified

1.Buyer	4.Agent	7.Family
2.Seller	5.Pub Rec	8.Other
3.Lender	6.MLS	9.

Assessment Record

Year	Land	Buildings	Exempt	Total
2009	22,140	47,250	0	69,390
2010	29,200	62,400	0	91,600
2011	29,200	62,400	0	91,600
2013	29,200	62,400	0	91,600
2015	29,200	62,400	0	91,600
2016	29,700	62,400	0	92,100

Land Data

Front Foot	Type	Effective Frontage	Effective Depth	Influence Factor	Influence Code
11.Primary Lot				%	
12.Additional I				%	
13.Additional II				%	
14.Additional III				%	
15.Additional IV				%	
				%	
				%	

Square Foot	Square Feet	Influence Factor	Influence Code
16.Primary Lot		%	
17.Additional I		%	
18.Additional II		%	
19.Additional III		%	
20.Additional IV		%	
		%	
		%	

Fract. Acre		Acreage/Sites		
21.HOMESITE	21	0.23	100 %	0
22.COMMERCIAL SIT			%	
23.INDUSTRIAL SIT			%	
Acres			%	
27.REAR 1-5			%	
28.REAR 6-10			%	
29.REAR 11-20			%	
30.REAR 21 +			%	
34.Farmland SW				
35.Farmland MW				

Total Acreage 0.23

Influence Codes

1.VACANCY
2.Excess Frtg
3.Topography
4.Size/Shape
5.Access
6.Restriction
7.Access/Topo
8.ENV-OPEN SPACE
9.Fract Share
Acres
36.Farmland HW
37.T G Softwood
38.T G Mixed Woo
39.T G Hardwood
40.Gravel Pit
41.RP/Wetland/Was
42.Leased or MH S
43.Condo Site
44.SITE IMPROVEME
46.Waste
47.Common Land
48.PRIME COMM LOT
49.SECONDARY COMM
50.MARGINAL COMM
51.UTILITY ROW
52.TOWER SITE
53.PASTURE

Inspection Witnessed By:

X Date

No./Date	Description	Date Insp.

Notes:
0101*0100

LISBON

LISBON

Map Lot U15-033 | Account 2654 | Location 17 OSBORN STREET | Card 1 Of 1 | 8-25-2016

Building Style **2 Ranch**		
1.Conv.	5.Garrison	9.DW
2.Ranch	6.Contemp	10.BERM
3.R Ranch	7.Seasonal	11.COMM &
4.Cape	8.Primitiv	12.
Dwelling Units **1**		
Other Units **0**		
Stories **1 One Story**		
1.1	4.1.5	7.3.5
2.2	5.1.75	8.
3.3	6.2.5	9.
Exterior Walls **8 Al./Vinyl**		
1.Clapboar	5.T-111	9.Cem.Boar
2.WD.SH.	6.BR/Stone	10.Log
3.Compos.	7.Novelty	11.Other
4.ASB/ASP	8.AL/Vinyl	12.BLOCK
Roof Surface **1 Asphalt Shingles**		
1.Asphalt	4.Composit	7.Metal RS
2.Slate	5.Wood	8.
3.Metal LC	6.Other	9.
SF Masonry Trim **0**		
BUILDING USE **0**		
OPEN-4-CUSTOM **0**		
Year Built **1966**		
Year Remodeled **0**		
Foundation **2 Concrete Block**		
1.Concrete	4.Wood	7.DirtFlr
2.C Block	5.Slab	8.
3.Br/Stone	6.Piers	9.
Basement **4 Full Basement**		
1.1/4 Bmt	4.Full Bmt	7.
2.1/2 Bmt	5.Crawl	8.
3.3/4 Bmt	6.1stFlUnf	9.None
Bsmt Gar # Cars **0**		
Wet Basement **1 Dry Basement**		
1.Dry	4.Dirt/Dry	7.
2.Damp	5.Dirt/Dmp	8.
3.Wet	6.Dirt/Wet	9.

SF Bsmt Living **0**		
Fin Bsmt Grade **0 0**		
Electrical-Amps **0**		
Heat Type **100%** **5 Forced Warm Air**		
1.HWBB	5.FWA	9.No Heat
2.Radiator	6.GravWA	10.RIN/MON
3.RadFloor	7.Electric	11.
4.Steam	8.Fl/Wall	12.
Cool Type **0%** **9 None**		
1.Central	4.W&C Air	7.
2.Evapor	5.	8.
3.H Pump	6.	9.None
Kitchen Style **2 Typical**		
1.Good	4.Obsolete	7.
2.Typical	5.	8.
3.Old Type	6.	9.None
Bath(s) Style **2 Typical Bath(s)**		
1.Good	4.Obsolete	7.
2.Typical	5.	8.
3.Old Type	6.	9.None
# Rooms **5**		
# Bedrooms **3**		
# Full Baths **1**		
# Half Baths **0**		
# Addn Fixtures **0**		
# Fireplaces **0**		

TRIO Software
A Division of Harris Computer Systems

Layout **1 Typical**		
1.Typical	4.(-) BR	7.
2.Inadeq	5.(-) BRs	8.
3.Poor	6.	9.
Attic **9 None**		
1.1/4 Fin	4.Full Fin	7.
2.1/2 Fin	5.Fl/Stair	8.
3.3/4 Fin	6.1/2Fl/St	9.None
Insulation **1 Full**		
1.Full	4.Minimal	7.
2.Heavy	5.Partial	8.
3.Capped	6.	9.None
Unfinished % **0%**		
Grade & Factor **3 Average 100%**		
1.E Grade	4.B Grade	7.AA
2.D Grade	5.A Grade	8.AAAA Gra
3.C Grade	6.A+	9.Same
SQFT (Footprint) **864**		
Condition **4 Average**		
1.Poor	4.Avg	7.V G
2.Fair	5.Avg+	8.Exc
3.Avg-	6.Good	9.Same
Phys. % Good **0%**		
Funct. % Good **100%**		
Functional Code **9 None**		
1.Incomp	4.Small Si	7.Layout
2.Overbuil	5.CDU	8.Other
3.Delap	6.Style	9.None
Econ. % Good **100%**		
Economic Code **None**		
0.None	3.No Power	9.None
1.Location	4.Generate	8.
2.Encroach	5.Misc	9.
Entrance Code **1 Interior Inspect**		
1.Interior	4.Vacant	7.
2.Refusal	5.Estimate	8.
3.Informed	6.	9.
Information Code **3 Tenant**		
1.Owner	4.Agent	7.
2.Relative	5.Estimate	8.
3.Tenant	6.Other	9.

SHED 10X10=100

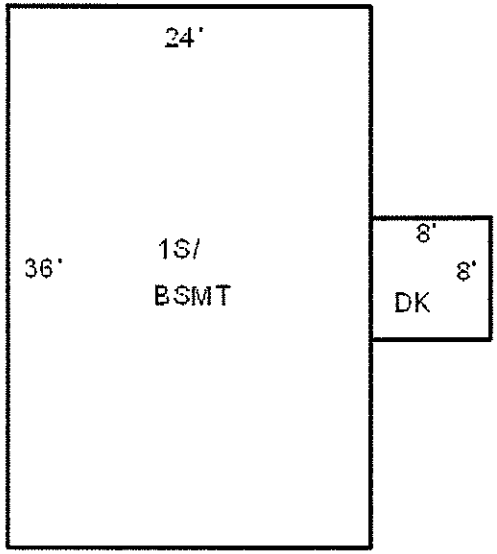

Date Inspected 5-08-2013

Additions, Outbuildings & Improvements

Type	Year	Units	Grade	Cond	Phys.	Funct.	Sound Value
68 Wood Deck	1998	64	2 100	3	0 %	100 %	
24 Frame Shed	1994	100	2 100	3	0 %	100 %	
					%	%	
					%	%	
					%	%	
					%	%	
					%	%	
					%	%	
					%	%	
					%	%	

1.ONE STORY FRAM
2.TWO STORY FRAM
3.THREE STORY FR
4.1 & 1/2 STORY
5.1 & 3/4 STORY
6.2 & 1/2 STORY
21.Open Frame Por
22.Encl Frame Por
23.Frame Garage
24.Frame Shed
25.Frame Bay Wind
26.1SFr Overhang
27.Unfin Basement
28.Unfinished Att
29.Finished Attic

Map Lot U15-034 | Account 2105 | Location 15 OSBORN STREET | Card 1 Of 1 | 8-25-2016

KATES, CHRISTOPHER F.

117 COTTON ROAD

LEWISTON ME 04240 1204
B8147P239

Previous Owner
FLETCHER, KEVIN &
MILLETT, JEROME
155 CENTER STREET
AUBURN ME 04210
Sale Date: 4-21-2011

Previous Owner
UNITED STATE OF AMERICA
U.S. ARMY CORPS OF ENGINEERS
100 WEST OGELTHORPE AVENUE
SAVANNAH GA 31401
Sale Date: 10-25-2010

Previous Owner
FAUCETT, HAYDEN E. & JOLINE
15 OSBORN ST

LISBON ME 04250
Sale Date: 12-30-2009

Inspection Witnessed By:

X Date

No./Date	Description	Date Insp.

Notes:
0092*0097

LISBON

Property Data

Neighborhood	39 FERRY RD
Tree Growth Year	0
TG MGT PLAN DATE	0
BLDG PERMIT YEAR	0
Zone/Land Use	2 LIMITED RESIDENTIAL
Secondary Zone	

Topography 1 Level

1.Level	4.Below St	7.Steep
2.Rolling	5.Low	8.
3.Above St	6.Wet	9.

Utilities 1 All Public

1.Public	4.Dr Well	7.WELL & SEP
2.Water	5.Oth Prv Wa	8.HoldingTan
3.Sewer	6.Septic	9.P WTR/SEPT

Street 1 Public Paved

1.PubPaved	4.PrivGrav	7.No Road
2.PrivPavd	5.R/W	8.No Legal
3.PubGravl	6.Long R/W	9.LandLkd

Interior Inspection	0
CHANGE YR	0

Sale Data

Sale Date	4-21-2011
Price	123,500

Sale Type 2 Land & Buildings

1.Land	4.MOHOland	7.
2.L & B	5.MOHOw/o	8.
3.Building	6.	9.Distress

Financing 9 Unknown

1.Convent	4.Seller	7.
2.FHA/VA	5.Private	8.
3.Assumed	6.Cash	9.Unknown

Validity 1 Arms Length Sale

1.Valid	4.Split	7.Changes
2.Related	5.Partial	8.Other
3.Distress	6.Exempt	9.ABUTTER

Verified 5 Public Record

1.Buyer	4.Agent	7.Family
2.Seller	5.Pub Rec	8.Other
3.Lender	6.MLS	9.

Assessment Record

Year	Land	Buildings	Exempt	Total
2009	21,140	63,110	7,280	76,970
2010	27,900	83,300	0	111,200
2011	27,900	83,300	0	111,200
2013	27,900	83,300	0	111,200
2015	27,900	83,300	8,700	102,500
2016	28,400	92,400	15,000	105,800

Land Data

Front Foot	Type	Effective Frontage	Effective Depth	Influence Factor	Influence Code
11.Primary Lot				%	
12.Additional I				%	
13.Additional II				%	
14.Additional III				%	
15.Additional IV				%	
				%	
				%	
Square Foot		**Square Feet**			
16.Primary Lot				%	
17.Additional I				%	
18.Additional II				%	
19.Additional III				%	
20.Additional IV				%	
				%	
				%	
Fract. Acre		**Acreage/Sites**			
21.HOMESITE	21	0.21		100 %	0
22.COMMERCIAL SIT				%	
23.INDUSTRIAL SIT				%	
Acres				%	
27.REAR 1-5				%	
28.REAR 6-10				%	
29.REAR 11-20				%	
30.REAR 21 +				%	
34.Farmland SW					
35.Farmland MW					

Total Acreage 0.21

Influence Codes

1.VACANCY
2.Excess Frtg
3.Topography
4.Size/Shape
5.Access
6.Restriction
7.Access/Topo
8.ENV-OPEN SPACE
9.Fract Share
Acres
36.Farmland HW
37.T G Softwood
38.T G Mixed Woo
39.T G Hardwood
40.Gravel Pit
41.RP/Wetland/Was
42.Leased or MH S
43.Condo Site
44.SITE IMPROVEME
46.Waste
47.Common Land
48.PRIME COMM LOT
49.SECONDARY COMM
50.MARGINAL COMM
51.UTILITY ROW
52.TOWER SITE
53.PASTURE

LISBON

Map Lot U15-034 | Account 2105 | Location 15 OSBORN STREET | Card 1 Of 1 | 8-25-2016

Building Style **2 Ranch**		
1.Conv.	5.Garrison	9.DW
2.Ranch	6.Contemp	10.BERM
3.R Ranch	7.Seasonal	11.COMM &
4.Cape	8.Primitiv	12.
Dwelling Units **1**		
Other Units **0**		
Stories **1 One Story**		
1.1	4.1.5	7.3.5
2.2	5.1.75	8.
3.3	6.2.5	9.
Exterior Walls **8 AL/Vinyl**		
1.Clapboar	5.T-111	9.Cem.Boar
2.WD.SH.	6.BR/Stone	10.Log
3.Compos.	7.Novelty	11.Other
4.ASB/ASP	8.AL/Vinyl	12.BLOCK
Roof Surface **1 Asphalt Shingles**		
1.Asphalt	4.Composit	7.Metal RS
2.Slate	5.Wood	8.
3.Metal LC	6.Other	9.
SF Masonry Trim **0**		
BUILDING USE **0**		
OPEN-4-CUSTOM **0**		
Year Built **1967**		
Year Remodeled **0**		
Foundation **1 Concrete**		
1.Concrete	4.Wood	7.DirtFlr
2.C Block	5.Slab	8.
3.Br/Stone	6.Piers	9.
Basement **4 Full Basement**		
1.1/4 Bmt	4.Full Bmt	7.
2.1/2 Bmt	5.Crawl	8.
3.3/4 Bmt	6.1stFlUnf	9.None
Bsmt Gar # Cars **0**		
Wet Basement **1 Dry Basement**		
1.Dry	4.Dirt/Dry	7.
2.Damp	5.Dirt/Dmp	8.
3.Wet	6.Dirt/Wet	9.

SF Bsmt Living **0**		
Fin Bsmt Grade **0 0**		
Electrical-Amps **0**		
Heat Type **100%** **1 Hot Water BB**		
1.HWBB	5.FWA	9.No Heat
2.Radiator	6.GravWA	10.RIN/MON
3.RadFloor	7.Electric	11.
4.Steam	8.Fl/Wall	12.
Cool Type **0%** **9 None**		
1.Central	4.W&C Air	7.
2.Evapor	5.	8.
3.H Pump	6.	9.None
Kitchen Style **2 Typical**		
1.Good	4.Obsolete	7.
2.Typical	5.	8.
3.Old Type	6.	9.None
Bath(s) Style **2 Typical Bath(s)**		
1.Good	4.Obsolete	7.
2.Typical	5.	8.
3.Old Type	6.	9.None
# Rooms **5**		
# Bedrooms **3**		
# Full Baths **1**		
# Half Baths **0**		
# Addn Fixtures **0**		
# Fireplaces **0**		

TRIO Software
A Division of Harris Computer Systems

Layout **1 Typical**		
1.Typical	4.(-) BR	7.
2.Inadeq	5.(-) BRs	8.
3.Poor	6.	9.
Attic **9 None**		
1.1/4 Fin	4.Full Fin	7.
2.1/2 Fin	5.Fl/Stair	8.
3.3/4 Fin	6.1/2Fl/St	9.None
Insulation **1 Full**		
1.Full	4.Minimal	7.
2.Heavy	5.Partial	8.
3.Capped	6.	9.None
Unfinished % **0%**		
Grade & Factor **3 Average 100%**		
1.E Grade	4.B Grade	7.AA
2.D Grade	5.A Grade	8.AAAA Gra
3.C Grade	6.A+	9.Same
SQFT (Footprint) **1080**		
Condition **5 Above Average**		
1.Poor	4.Avg	7.V G
2.Fair	5.Avg+	8.Exc
3.Avg-	6.Good	9.Same
Phys. % Good **0%**		
Funct. % Good **100%**		
Functional Code **9 None**		
1.Incomp	4.Small Si	7.Layout
2.Overbuil	5.CDU	8.Other
3.Delap	6.Style	9.None
Econ. % Good **100%**		
Economic Code **None**		
0.None	3.No Power	9.None
1.Location	4.Generate	8.
2.Encroach	5.Misc	9.
Entrance Code **1 Interior Inspect**		
1.Interior	4.Vacant	7.
2.Refusal	5.Estimate	8.
3.Informed	6.	9.
Information Code **1 Owner**		
1.Owner	4.Agent	7.
2.Relative	5.Estimate	8.
3.Tenant	6.Other	9.

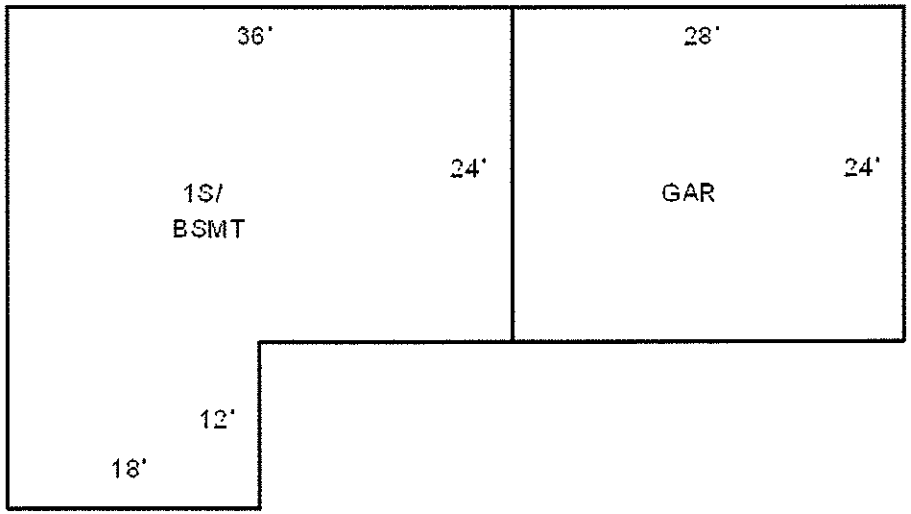

Date Inspected 5-30-2013

Additions, Outbuildings & Improvements

Type	Year	Units	Grade	Cond	Phys.	Funct.	Sound Value
23 Frame Garage	0	672	0 0	0	0 %	0 %	
					%	%	
					%	%	
					%	%	
					%	%	
					%	%	
					%	%	
					%	%	
					%	%	

1.ONE STORY FRAM
2.TWO STORY FRAM
3.THREE STORY FR
4.1 & 1/2 STORY
5.1 & 3/4 STORY
6.2 & 1/2 STORY
21.Open Frame Por
22.Encl Frame Por
23.Frame Garage
24.Frame Shed
25.Frame Bay Wind
26.1SFr Overhang
27.Unfin Basement
28.Unfinished Att
29.Finished Attic

Map Lot U15-035 | Account 6655 | Location 13 OSBORN STREET | Card 1 Of 1 | 8-25-2016

WELCH, TODD E.

13 OSBORN ST

LISBON ME 04250
B5406P168 B7213P286 B8405P233

Previous Owner
WELCH, TODD E. &
COLLINS, TRACY L.
13 OSBORN ST
LISBON ME 04250
Sale Date: 5-29-2012

Inspection Witnessed By:

X Date

No./Date	Description	Date Insp.

Notes:
0093*0100

LISBON

Property Data

Neighborhood	39 FERRY RD
Tree Growth Year	0
TG MGT PLAN DATE	0
BLDG PERMIT YEAR	0
Zone/Land Use	2 LIMITED RESIDENTIAL
Secondary Zone	
Topography	1 Level

1.Level	4.Below St	7.Steep
2.Rolling	5.Low	8.
3.Above St	6.Wet	9.

Utilities 1 All Public

1.Public	4.Dr Well	7.WELL & SEP
2.Water	5.Oth Prv Wa	8.HoldingTan
3.Sewer	6.Septic	9.P WTR/SEPT

Street 1 Public Paved

1.PubPaved	4.PrivGrav	7.No Road
2.PrivPavd	5.R/W	8.No Legal
3.PubGravl	6.Long R/W	9.LandLkd

Interior Inspection	0
CHANGE YR	0

Sale Data

Sale Date	5-29-2012
Price	
Sale Type	2 Land & Buildings

1.Land	4.MOHOland	7.
2.L & B	5.MOHOw/o	8.
3.Building	6.	9.Distress

Financing 9 Unknown

1.Convent	4.Seller	7.
2.FHA/VA	5.Private	8.
3.Assumed	6.Cash	9.Unknown

Validity 2 Related Parties

1.Valid	4.Split	7.Changes
2.Related	5.Partial	8.Other
3.Distress	6.Exempt	9.ABUTTER

Verified 5 Public Record

1.Buyer	4.Agent	7.Family
2.Seller	5.Pub Rec	8.Other
3.Lender	6.MLS	9.

Assessment Record

Year	Land	Buildings	Exempt	Total
2009	21,250	62,880	7,280	76,850
2010	28,000	83,000	8,000	103,000
2011	28,000	83,000	8,300	102,700
2013	28,000	83,000	8,500	102,500
2015	28,000	83,000	8,700	102,300
2016	28,400	136,500	15,000	149,900

Land Data

Front Foot	Type	Effective Frontage	Effective Depth	Influence Factor	Influence Code
11.Primary Lot				%	
12.Additional I				%	
13.Additional II				%	
14.Additional III				%	
15.Additional IV				%	
				%	
				%	
Square Foot		**Square Feet**			
16.Primary Lot				%	
17.Additional I				%	
18.Additional II				%	
19.Additional III				%	
20.Additional IV				%	
				%	
				%	
Fract. Acre		**Acreage/Sites**			
21.HOMESITE	21	0.21		100 %	0
22.COMMERCIAL SIT				%	
23.INDUSTRIAL SIT				%	
Acres				%	
27.REAR 1-5				%	
28.REAR 6-10				%	
29.REAR 11-20				%	
30.REAR 21 +				%	
34.Farmland SW					
35.Farmland MW					

Total Acreage 0.21

Influence Codes

1.VACANCY
2.Excess Frtg
3.Topography
4.Size/Shape
5.Access
6.Restriction
7.Access/Topo
8.ENV-OPEN SPACE
9.Fract Share
Acres
36.Farmland HW
37.T G Softwood
38.T G Mixed Woo
39.T G Hardwood
40.Gravel Pit
41.RP/Wetland/Was
42.Leased or MH S
43.Condo Site
44.SITE IMPROVEME
46.Waste
47.Common Land
48.PRIME COMM LOT
49.SECONDARY COMM
50.MARGINAL COMM
51.UTILITY ROW
52.TOWER SITE
53.PASTURE

LISBON

Map Lot U15-035 | Account 6655 | Location 13 OSBORN STREET | Card 1 Of 1 | 8-25-2016

Building Style **2 Ranch**		
1.Conv.	5.Garrison	9.DW
2.Ranch	6.Contemp	10.BERM
3.R Ranch	7.Seasonal	11.COMM &
4.Cape	8.Primitiv	12.
Dwelling Units **1**		
Other Units **0**		
Stories **1 One Story**		
1.1	4.1.5	7.3.5
2.2	5.1.75	8.
3.3	6.2.5	9.
Exterior Walls **1 Clapboard**		
1.Clapboar	5.T-111	9.Cem.Boar
2.WD.SH.	6.BR/Stone	10.Log
3.Compos.	7.Novelty	11.Other
4.ASB/ASP	8.AL/Vinyl	12.BLOCK
Roof Surface **1 Asphalt Shingles**		
1.Asphalt	4.Composit	7.Metal RS
2.Slate	5.Wood	8.
3.Metal LC	6.Other	9.
SF Masonry Trim **0**		
BUILDING USE **0**		
OPEN-4-CUSTOM **0**		
Year Built **1970**		
Year Remodeled **0**		
Foundation **1 Concrete**		
1.Concrete	4.Wood	7.DirtFlr
2.C Block	5.Slab	8.
3.Br/Stone	6.Piers	9.
Basement **4 Full Basement**		
1.1/4 Bmt	4.Full Bmt	7.
2.1/2 Bmt	5.Crawl	8.
3.3/4 Bmt	6.1stFlUnf	9.None
Bsmt Gar # Cars **0**		
Wet Basement **1 Dry Basement**		
1.Dry	4.Dirt/Dry	7.
2.Damp	5.Dirt/Dmp	8.
3.Wet	6.Dirt/Wet	9.

SF Bsmt Living **700**		
Fin Bsmt Grade **3 100**		
Electrical-Amps **1**		
Heat Type **100%** **1 Hot Water BB**		
1.HWBB	5.FWA	9.No Heat
2.Radiator	6.GravWA	10.RIN/MON
3.RadFloor	7.Electric	11.
4.Steam	8.Fl/Wall	12.
Cool Type **0%** **9 None**		
1.Central	4.W&C Air	7.
2.Evapor	5.	8.
3.H Pump	6.	9.None
Kitchen Style **2 Typical**		
1.Good	4.Obsolete	7.
2.Typical	5.	8.
3.Old Type	6.	9.None
Bath(s) Style **2 Typical Bath(s)**		
1.Good	4.Obsolete	7.
2.Typical	5.	8.
3.Old Type	6.	9.None
# Rooms **6**		
# Bedrooms **3**		
# Full Baths **1**		
# Half Baths **1**		
# Addn Fixtures **0**		
# Fireplaces **0**		

TRIO Software
A Division of Harris Computer Systems

Layout **1 Typical**		
1.Typical	4.(-) BR	7.
2.Inadeq	5.(-) BRs	8.
3.Poor	6.	9.
Attic **9 None**		
1.1/4 Fin	4.Full Fin	7.
2.1/2 Fin	5.Fl/Stair	8.
3.3/4 Fin	6.1/2Fl/St	9.None
Insulation **1 Full**		
1.Full	4.Minimal	7.
2.Heavy	5.Partial	8.
3.Capped	6.	9.None
Unfinished % **0%**		
Grade & Factor **3 Average 110%**		
1.E Grade	4.B Grade	7.AA
2.D Grade	5.A Grade	8.AAAA Gra
3.C Grade	6.A+	9.Same
SQFT (Footprint) **1408**		
Condition **5 Above Average**		
1.Poor	4.Avg	7.V G
2.Fair	5.Avg+	8.Exc
3.Avg-	6.Good	9.Same
Phys. % Good **0%**		
Funct. % Good **100%**		
Functional Code **9 None**		
1.Incomp	4.Small Si	7.Layout
2.Overbuil	5.CDU	8.Other
3.Delap	6.Style	9.None
Econ. % Good **100%**		
Economic Code **None**		
0.None	3.No Power	9.None
1.Location	4.Generate	8.
2.Encroach	5.Misc	9.
Entrance Code **5 Estimated**		
1.Interior	4.Vacant	7.
2.Refusal	5.Estimate	8.
3.Informed	6.	9.
Information Code **5 Estimate**		
1.Owner	4.Agent	7.
2.Relative	5.Estimate	8.
3.Tenant	6.Other	9.

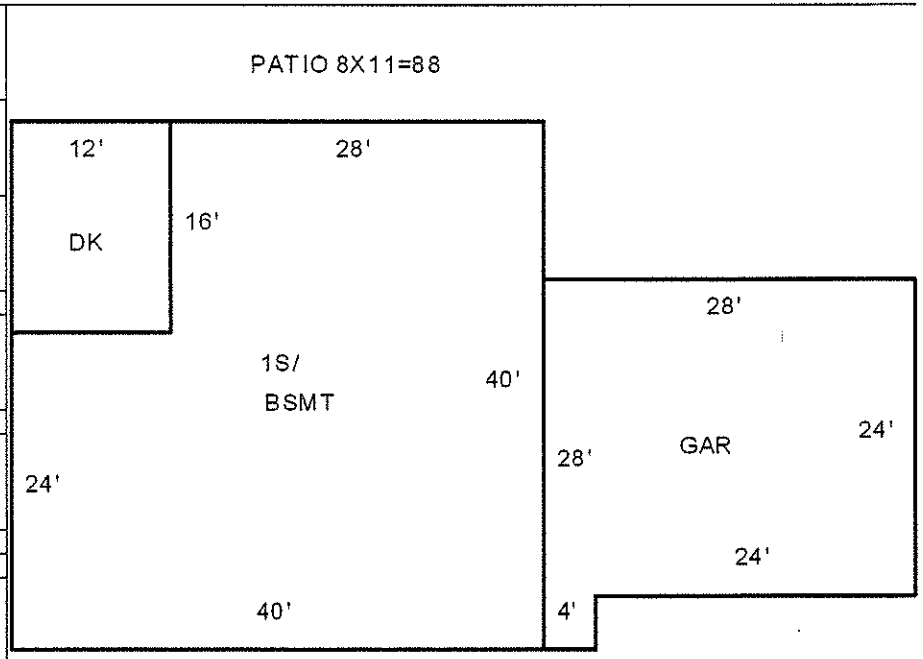

Date Inspected 5-30-2013

Additions, Outbuildings & Improvements

Type	Year	Units	Grade	Cond	Phys.	Funct.	Sound Value
68 Wood Deck	1998	192	3 100	4	0 %	100 %	
23 Frame Garage	0	688	0 0	0	0 %	0 %	
62 Patio	2000	88	2 100	3	0 %	100 %	
					%	%	
					%	%	
					%	%	
					%	%	
					%	%	
					%	%	
					%	%	

1.ONE STORY FRAM
2.TWO STORY FRAM
3.THREE STORY FR
4.1 & 1/2 STORY
5.1 & 3/4 STORY
6.2 & 1/2 STORY
21.Open Frame Por
22.Encl Frame Por
23.Frame Garage
24.Frame Shed
25.Frame Bay Wind
26.1SFr Overhang
27.Unfin Basement
28.Unfinished Att
29.Finished Attic

Map Lot U15-036 Account 5988 Location 11 OSBORN STREET Card 1 Of 1 8-25-2016

ST. PETER, JOSEPH E. &

PO BOX 214

LISBON ME 04250

Inspection Witnessed By:

X Date

No./Date	Description	Date Insp.

Notes:
0092*0100

LISBON

Property Data

Neighborhood **39 FERRY RD**

Tree Growth Year **0**

TG MGT PLAN DATE **0**

BLDG PERMIT YEAR **0**

Zone/Land Use **2 LIMITED RESIDENTIAL**

Secondary Zone

Topography **1 Level**

1.Level	4.Below St	7.Steep
2.Rolling	5.Low	8.
3.Above St	6.Wet	9.

Utilities **1 All Public**

1.Public	4.Dr Well	7.WELL & SEP
2.Water	5.Oth Prv Wa	8.HoldingTan
3.Sewer	6.Septic	9.P WTR/SEPT

Street **1 Public Paved**

1.PubPaved	4.PrivGrav	7.No Road
2.PrivPavd	5.R/W	8.No Legal
3.PubGravl	6.Long R/W	9.LandLkd

Interior Inspection **0**

CHANGE YR **0**

Sale Data

Sale Date

Price

Sale Type

1.Land	4.MOHOland	7.
2.L & B	5.MOHOw/o	8.
3.Building	6.	9.Distress

Financing

1.Convent	4.Seller	7.
2.FHA/VA	5.Private	8.
3.Assumed	6.Cash	9.Unknown

Validity

1.Valid	4.Split	7.Changes
2.Related	5.Partial	8.Other
3.Distress	6.Exempt	9.ABUTTER

Verified

1.Buyer	4.Agent	7.Family
2.Seller	5.Pub Rec	8.Other
3.Lender	6.MLS	9.

Assessment Record

Year	Land	Buildings	Exempt	Total
2009	21,140	63,120	10,640	73,620
2010	27,900	83,300	12,800	98,400
2011	27,900	83,300	13,280	97,920
2013	27,900	83,300	13,600	97,600
2015	27,900	83,300	13,920	97,280
2016	28,400	96,000	21,000	103,400

Land Data

Front Foot	Type	Effective Frontage	Effective Depth	Influence Factor	Influence Code
11.Primary Lot				%	
12.Additional I				%	
13.Additional II				%	
14.Additional III				%	
15.Additional IV				%	
				%	
				%	
Square Foot		**Square Feet**			
16.Primary Lot				%	
17.Additional I				%	
18.Additional II				%	
19.Additional III				%	
20.Additional IV				%	
				%	
				%	
Fract. Acre		**Acreage/Sites**			
21.HOMESITE	21	0.21		100 %	0
22.COMMERCIAL SIT				%	
23.INDUSTRIAL SIT				%	
Acres				%	
27.REAR 1-5				%	
28.REAR 6-10				%	
29.REAR 11-20				%	
30.REAR 21 +				%	
34.Farmland SW					
35.Farmland MW					

Total Acreage 0.21

Influence Codes

1.VACANCY
2.Excess Frtg
3.Topography
4.Size/Shape
5.Access
6.Restriction
7.Access/Topo
8.ENV-OPEN SPACE
9.Fract Share
Acres
36.Farmland HW
37.T G Softwood
38.T G Mixed Woo
39.T G Hardwood
40.Gravel Pit
41.RP/Wetland/Was
42.Leased or MH S
43.Condo Site
44.SITE IMPROVEME
46.Waste
47.Common Land
48.PRIME COMM LOT
49.SECONDARY COMM
50.MARGINAL COMM
51.UTILITY ROW
52.TOWER SITE
53.PASTURE

LISBON

Map Lot U15-036 | Account 5988 | Location 11 OSBORN STREET | Card 1 Of 1 | 8-25-2016

Building Style **2 Ranch**		
1.Conv.	5.Garrison	9.DW
2.Ranch	6.Contemp	10.BERM
3.R Ranch	7.Seasonal	11.COMM &
4.Cape	8.Primitiv	12.
Dwelling Units **1**		
Other Units **0**		
Stories **1 One Story**		
1.1	4.1.5	7.3.5
2.2	5.1.75	8.
3.3	6.2.5	9.
Exterior Walls **8 AL/Vinyl**		
1.Clapboar	5.T-111	9.Cem.Boar
2.WD.SH.	6.BR/Stone	10.Log
3.Compos.	7.Novelty	11.Other
4.ASB/ASP	8.AL/Vinyl	12.BLOCK
Roof Surface **1 Asphalt Shingles**		
1.Asphalt	4.Composit	7.Metal RS
2.Slate	5.Wood	8.
3.Metal LC	6.Other	9.
SF Masonry Trim **0**		
BUILDING USE **0**		
OPEN-4-CUSTOM **0**		
Year Built **1961**		
Year Remodeled **0**		
Foundation **1 Concrete**		
1.Concrete	4.Wood	7.DirtFlr
2.C Block	5.Slab	8.
3.Br/Stone	6.Piers	9.
Basement **4 Full Basement**		
1.1/4 Bmt	4.Full Bmt	7.
2.1/2 Bmt	5.Crawl	8.
3.3/4 Bmt	6.1stFlUnf	9.None
Bsmt Gar # Cars **0**		
Wet Basement **1 Dry Basement**		
1.Dry	4.Dirt/Dry	7.
2.Damp	5.Dirt/Dmp	8.
3.Wet	6.Dirt/Wet	9.

SF Bsmt Living **0**		
Fin Bsmt Grade **0 0**		
Electrical-Amps **0**		
Heat Type **100%** **5 Forced Warm Air**		
1.HWBB	5.FWA	9.No Heat
2.Radiator	6.GravWA	10.RIN/MON
3.RadFloor	7.Electric	11.
4.Steam	8.Fl/Wall	12.
Cool Type **0%** **9 None**		
1.Central	4.W&C Air	7.
2.Evapor	5.	8.
3.H Pump	6.	9.None
Kitchen Style **2 Typical**		
1.Good	4.Obsolete	7.
2.Typical	5.	8.
3.Old Type	6.	9.None
Bath(s) Style **2 Typical Bath(s)**		
1.Good	4.Obsolete	7.
2.Typical	5.	8.
3.Old Type	6.	9.None
# Rooms **5**		
# Bedrooms **3**		
# Full Baths **1**		
# Half Baths **0**		
# Addn Fixtures **0**		
# Fireplaces **0**		

TRIO Software
A Division of Harris Computer Systems

Layout **1 Typical**		
1.Typical	4.(-) BR	7.
2.Inadeq	5.(-) BRs	8.
3.Poor	6.	9.
Attic **9 None**		
1.1/4 Fin	4.Full Fin	7.
2.1/2 Fin	5.Fl/Stair	8.
3.3/4 Fin	6.1/2Fl/St	9.None
Insulation **1 Full**		
1.Full	4.Minimal	7.
2.Heavy	5.Partial	8.
3.Capped	6.	9.None
Unfinished % **0%**		
Grade & Factor **3 Average 100%**		
1.E Grade	4.B Grade	7.AA
2.D Grade	5.A Grade	8.AAAA Gra
3.C Grade	6.A+	9.Same
SQFT (Footprint) **1098**		
Condition **5 Above Average**		
1.Poor	4.Avg	7.V G
2.Fair	5.Avg+	8.Exc
3.Avg-	6.Good	9.Same
Phys. % Good **0%**		
Funct. % Good **100%**		
Functional Code **9 None**		
1.Incomp	4.Small Sl	7.Layout
2.Overbuil	5.CDU	8.Other
3.Delap	6.Style	9.None
Econ. % Good **100%**		
Economic Code **None**		
0.None	3.No Power	9.None
1.Location	4.Generate	8.
2.Encroach	5.Misc	9.
Entrance Code **1 Interior Inspect**		
1.Interior	4.Vacant	7.
2.Refusal	5.Estimate	8.
3.Informed	6.	9.
Information Code **1 Owner**		
1.Owner	4.Agent	7.
2.Relative	5.Estimate	8.
3.Tenant	6.Other	9.

SHED 8X10=80

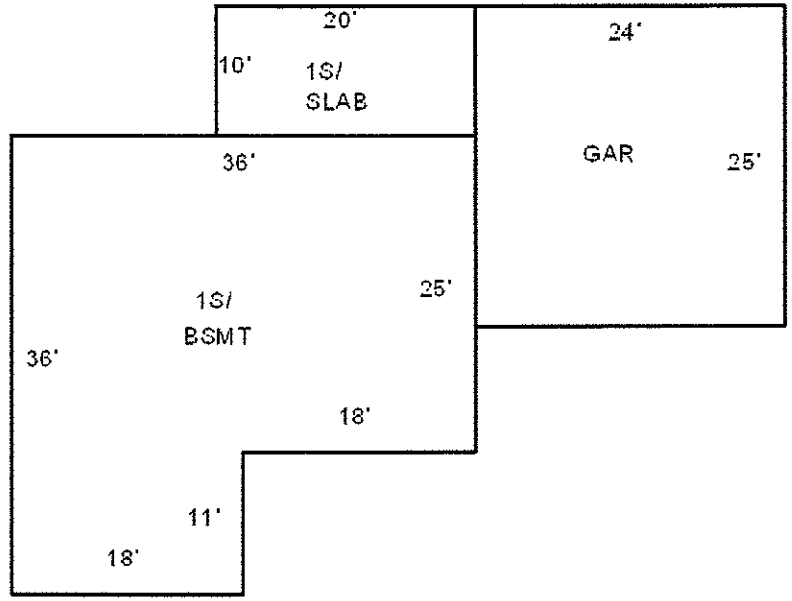

Date Inspected 5-30-2013

Additions, Outbuildings & Improvements

Type	Year	Units	Grade	Cond	Phys.	Funct.	Sound Value
1 ONE STORY	0	200	0 0	0	0 %	0 %	
23 Frame Garage	0	600	0 0	0	0 %	0 %	
24 Frame Shed	1994	80	2 100	4	0 %	100 %	
					%	%	
					%	%	
					%	%	
					%	%	
					%	%	
					%	%	
					%	%	

1.ONE STORY FRAM
2.TWO STORY FRAM
3.THREE STORY FR
4.1 & 1/2 STORY
5.1 & 3/4 STORY
6.2 & 1/2 STORY
21.Open Frame Por
22.Encl Frame Por
23.Frame Garage
24.Frame Shed
25.Frame Bay Wind
26.1SFr Overhang
27.Unfin Basement
28.Unfinished Att
29.Finished Attic

Map Lot U15-037 Account 4811 Location 9 OSBORN STREET Card 1 Of 1 8-25-2016

NOEL, JOSEPH W. R., LIFE ESTATE
NOEL, ANDRE R., REMAINDERMAN
9 OSBORN ST

LISBON ME 04250
B9050P49

Property Data

Neighborhood **39 FERRY RD**

Tree Growth Year **0**

TG MGT PLAN DATE **0**

BLDG PERMIT YEAR **0**

Zone/Land Use **2 LIMITED RESIDENTIAL**

Secondary Zone

Topography **1 Level**

1.Level	4.Below St	7.Steep
2.Rolling	5.Low	8.
3.Above St	6.Wet	9.

Utilities **1 All Public**

1.Public	4.Dr Well	7.WELL & SEP
2.Water	5.Oth Prv Wa	8.HoldingTan
3.Sewer	6.Septic	9.P WTR/SEPT

Street **1 Public Paved**

1.PubPaved	4.PrivGrav	7.No Road
2.PrivPavd	5.R/W	8.No Legal
3.PubGravl	6.Long R/W	9.LandLkd

Interior Inspection **0**

CHANGE YR **0**

Sale Data

Sale Date

Price

Sale Type

1.Land	4.MOHOland	7.
2.L & B	5.MOHOw/o	8.
3.Building	6.	9.Distress

Financing

1.Convent	4.Seller	7.
2.FHA/VA	5.Private	8.
3.Assumed	6.Cash	9.Unknown

Validity

1.Valid	4.Split	7.Changes
2.Related	5.Partial	8.Other
3.Distress	6.Exempt	9.ABUTTER

Verified

1.Buyer	4.Agent	7.Family
2.Seller	5.Pub Rec	8.Other
3.Lender	6.MLS	9.

Assessment Record

Year	Land	Buildings	Exempt	Total
2009	21,140	81,350	10,640	91,850
2010	27,900	107,400	12,800	122,500
2011	27,900	107,400	13,280	122,020
2013	27,900	107,400	13,600	121,700
2015	27,900	107,400	13,920	121,380
2016	28,400	131,600	21,000	139,000

Land Data

Front Foot	Type	Effective Frontage	Effective Depth	Influence Factor	Influence Code
11.Primary Lot				%	
12.Additional I				%	
13.Additional II				%	
14.Additional III				%	
15.Additional IV				%	
				%	
				%	
Square Foot		**Square Feet**			
16.Primary Lot				%	
17.Additional I				%	
18.Additional II				%	
19.Additional III				%	
20.Additional IV				%	
				%	
				%	
Fract. Acre		**Acreage/Sites**			
21.HOMESITE	21	0.21		100 %	0
22.COMMERCIAL SIT				%	
23.INDUSTRIAL SIT				%	
Acres				%	
27.REAR 1-5				%	
28.REAR 6-10				%	
29.REAR 11-20				%	
30.REAR 21 +				%	
34.Farmland SW					
35.Farmland MW					

Total Acreage 0.21

Influence Codes

1.VACANCY
2.Excess Frtg
3.Topography
4.Size/Shape
5.Access
6.Restriction
7.Access/Topo
8.ENV-OPEN SPACE
9.Fract Share
Acres
36.Farmland HW
37.T G Softwood
38.T G Mixed Woo
39.T G Hardwood
40.Gravel Pit
41.RP/Wetland/Was
42.Leased or MH S
43.Condo Site
44.SITE IMPROVEME
46.Waste
47.Common Land
48.PRIME COMM LOT
49.SECONDARY COMM
50.MARGINAL COMM
51.UTILITY ROW
52.TOWER SITE
53.PASTURE

Inspection Witnessed By:

X Date

No./Date	Description	Date Insp.

Notes:
0092*0100

LISBON

LISBON

Map Lot U15-037 | Account 4811 | Location 9 OSBORN STREET | Card 1 Of 1 | 8-25-2016

Building Style	**2 Ranch**	
1.Conv.	5.Garrison	9.DW
2.Ranch	6.Contemp	10.BERM
3.R Ranch	7.Seasonal	11.COMM &
4.Cape	8.Primitiv	12.
Dwelling Units	**1**	
Other Units	**0**	
Stories	**1 One Story**	
1.1	4.1.5	7.3.5
2.2	5.1.75	8.
3.3	6.2.5	9.
Exterior Walls	**8 AL/Vinyl**	
1.Clapboar	5.T-111	9.Cem.Boar
2.WD.SH.	6.BR/Stone	10.Log
3.Compos.	7.Novelty	11.Other
4.ASB/ASP	8.AL/Vinyl	12.BLOCK
Roof Surface	**3 Metal LC**	
1.Asphalt	4.Composit	7.Metal RS
2.Slate	5.Wood	8.
3.Metal LC	6.Other	9.
SF Masonry Trim	**0**	
BUILDING USE	**0**	
OPEN-4-CUSTOM	**0**	
Year Built	**1961**	
Year Remodeled	**0**	
Foundation	**1 Concrete**	
1.Concrete	4.Wood	7.DirtFlr
2.C Block	5.Slab	8.
3.Br/Stone	6.Piers	9.
Basement	**4 Full Basement**	
1.1/4 Bmt	4.Full Bmt	7.
2.1/2 Bmt	5.Crawl	8.
3.3/4 Bmt	6.1stFlUnf	9.None
Bsmt Gar # Cars	**0**	
Wet Basement	**1 Dry Basement**	
1.Dry	4.Dirt/Dry	7.
2.Damp	5.Dirt/Dmp	8.
3.Wet	6.Dirt/Wet	9.

SF Bsmt Living	**648**	
Fin Bsmt Grade	**3 100**	
Electrical-Amps	**1**	
Heat Type	**100%**	**5 Forced Warm Air**
1.HWBB	5.FWA	9.No Heat
2.Radiator	6.GravWA	10.RIN/MON
3.RadFloor	7.Electric	11.
4.Steam	8.Fl/Wall	12.
Cool Type	**0%**	**9 None**
1.Central	4.W&C Air	7.
2.Evapor	5.	8.
3.H Pump	6.	9.None
Kitchen Style	**2 Typical**	
1.Good	4.Obsolete	7.
2.Typical	5.	8.
3.Old Type	6.	9.None
Bath(s) Style	**2 Typical Bath(s)**	
1.Good	4.Obsolete	7.
2.Typical	5.	8.
3.Old Type	6.	9.None
# Rooms	**8**	
# Bedrooms	**5**	
# Full Baths	**2**	
# Half Baths	**1**	
# Addn Fixtures	**0**	
# Fireplaces	**0**	

TRIO Software
A Division of Harris Computer Systems

Layout	**1 Typical**	
1.Typical	4.(-) BR	7.
2.Inadeq	5.(-) BRs	8.
3.Poor	6.	9.
Attic	**9 None**	
1.1/4 Fin	4.Full Fin	7.
2.1/2 Fin	5.Fl/Stair	8.
3.3/4 Fin	6.1/2Fl/St	9.None
Insulation	**1 Full**	
1.Full	4.Minimal	7.
2.Heavy	5.Partial	8.
3.Capped	6.	9.None
Unfinished %	**0%**	
Grade & Factor	**3 Average 100%**	
1.E Grade	4.B Grade	7.AA
2.D Grade	5.A Grade	8.AAAA Gra
3.C Grade	6.A+	9.Same
SQFT (Footprint)	**864**	
Condition	**5 Above Average**	
1.Poor	4.Avg	7.V G
2.Fair	5.Avg+	8.Exc
3.Avg-	6.Good	9.Same
Phys. % Good	**0%**	
Funct. % Good	**100%**	
Functional Code	**9 None**	
1.Incomp	4.Small Sl	7.Layout
2.Overbuil	5.CDU	8.Other
3.Delap	6.Style	9.None
Econ. % Good	**100%**	
Economic Code	**None**	
0.None	3.No Power	9.None
1.Location	4.Generate	8.
2.Encroach	5.Misc	9.
Entrance Code	**1 Interior Inspect**	
1.Interior	4.Vacant	7.
2.Refusal	5.Estimate	8.
3.Informed	6.	9.
Information Code	**1 Owner**	
1.Owner	4.Agent	7.
2.Relative	5.Estimate	8.
3.Tenant	6.Other	9.

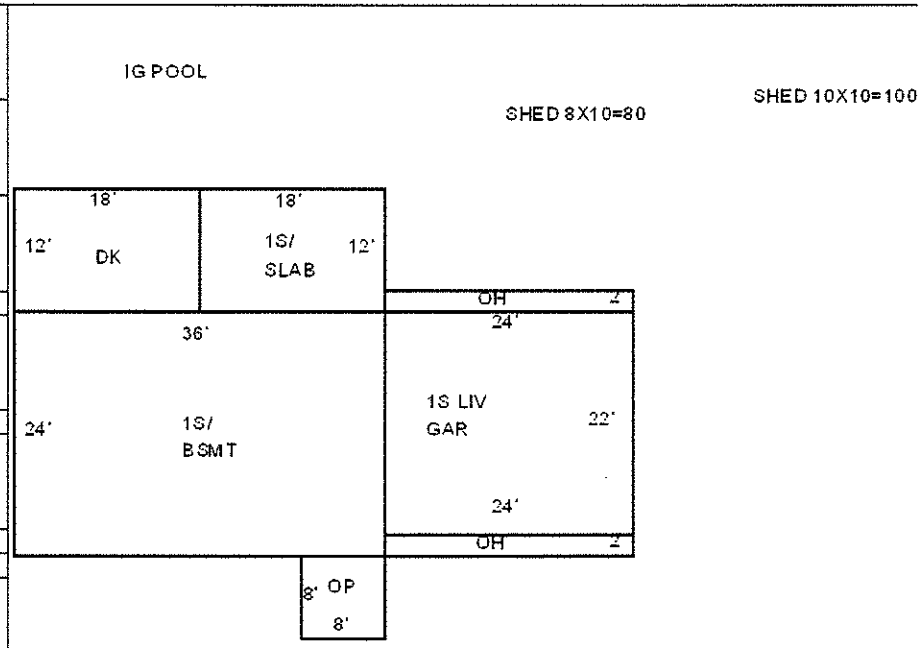

Date Inspected 6-25-2013

Additions, Outbuildings & Improvements

Type	Year	Units	Grade	Cond	Phys.	Funct.	Sound Value
91 1S AD/GAR.....	1968	528	0 0	0	0 %	0 %	
26 1SFr Overhang	1968	48	0 0	0	0 %	0 %	
26 1SFr Overhang	1968	48	0 0	0	0 %	0 %	
21 Open Frame	2002	64	3 100	4	0 %	100 %	
1 ONE STORY	1998	216	0 0	0	0 %	0 %	
68 Wood Deck	1998	216	3 100	4	0 %	100 %	
63 Swimming Pool	1981	1	3 100	4	99 %	100 %	
24 Frame Shed	1977	80	2 100	4	0 %	100 %	
24 Frame Shed	1985	100	2 100	3	0 %	100 %	
					%	%	

1.ONE STORY FRAM
2.TWO STORY FRAM
3.THREE STORY FR
4.1 & 1/2 STORY
5.1 & 3/4 STORY
6.2 & 1/2 STORY
21.Open Frame Por
22.Encl Frame Por
23.Frame Garage
24.Frame Shed
25.Frame Bay Wind
26.1SFr Overhang
27.Unfin Basement
28.Unfinished Att
29.Finished Attic

Map Lot U15-038 | Account 6667 | Location 5 NASON STREET | Card 1 Of 1 | 8-25-2016

MARTIN, CINDY D. &
EMMONS A. III
5 NASON ST

LISBON ME 04250
B9033P98 B9156P330

Previous Owner
WESTLAND, JODIE L.
5 NASON ST

LISBON ME 04250
Sale Date: 6-15-2015

Inspection Witnessed By:

X Date

No./Date	Description	Date Insp.

Notes:
0125*0072

LISBON

Property Data

Neighborhood	39 FERRY RD
Tree Growth Year	0
TG MGT PLAN DATE	0
BLDG PERMIT YEAR	0
Zone/Land Use	2 LIMITED RESIDENTIAL
Secondary Zone	
Topography	1 Level

1.Level	4.Below St	7.Steep
2.Rolling	5.Low	8.
3.Above St	6.Wet	9.

Utilities 1 All Public

1.Public	4.Dr Well	7.WELL & SEP
2.Water	5.Oth Prv Wa	8.HoldingTan
3.Sewer	6.Septic	9.P WTR/SEPT

Street 1 Public Paved

1.PubPaved	4.PrivGrav	7.No Road
2.PrivPavd	5.R/W	8.No Legal
3.PubGravl	6.Long R/W	9.LandLkd

Interior Inspection	0
CHANGE YR	0

Sale Data

Sale Date	6-15-2015
Price	25,000
Sale Type	2 Land & Buildings

1.Land	4.MOHOland	7.
2.L & B	5.MOHOw/o	8.
3.Building	6.	9.Distress

Financing 9 Unknown

1.Convent	4.Seller	7.
2.FHA/VA	5.Private	8.
3.Assumed	6.Cash	9.Unknown

Validity 8 OTHER NON-VALID

1.Valid	4.Split	7.Changes
2.Related	5.Partial	8.Other
3.Distress	6.Exempt	9.ABUTTER

Verified 5 Public Record

1.Buyer	4.Agent	7.Family
2.Seller	5.Pub Rec	8.Other
3.Lender	6.MLS	9.

Assessment Record

Year	Land	Buildings	Exempt	Total
2009	20,900	55,970	10,640	66,230
2010	27,600	73,900	12,800	88,700
2011	27,600	73,900	13,280	88,220
2013	27,600	73,900	13,600	87,900
2015	27,600	73,900	0	101,500
2016	28,400	79,100	0	107,500

Land Data

Front Foot	Type	Effective Frontage	Effective Depth	Influence Factor	Influence Code
11.Primary Lot				%	
12.Additional I				%	
13.Additional II				%	
14.Additional III				%	
15.Additional IV				%	
				%	
				%	

Square Foot	Square Feet		
16.Primary Lot		%	
17.Additional I		%	
18.Additional II		%	
19.Additional III		%	
20.Additional IV		%	
		%	
		%	

Fract. Acre	Acreage/Sites		
21.HOMESITE	21	0.21	100 % 0
22.COMMERCIAL SIT			%
23.INDUSTRIAL SIT			%
Acres			%
27.REAR 1-5			%
28.REAR 6-10			%
29.REAR 11-20			%
30.REAR 21 +			%
34.Farmland SW			
35.Farmland MW			

Total Acreage 0.21

Influence Codes

1.VACANCY
2.Excess Frtg
3.Topography
4.Size/Shape
5.Access
6.Restriction
7.Access/Topo
8.ENV-OPEN SPACE
9.Fract Share
Acres
36.Farmland HW
37.T G Softwood
38.T G Mixed Woo
39.T G Hardwood
40.Gravel Pit
41.RP/Wetland/Was
42.Leased or MH S
43.Condo Site
44.SITE IMPROVEME
46.Waste
47.Common Land
48.PRIME COMM LOT
49.SECONDARY COMM
50.MARGINAL COMM
51.UTILITY ROW
52.TOWER SITE
53.PASTURE

LISBON

Map Lot U15-038 | Account 6667 | Location 5 NASON STREET | Card 1 Of 1 | 8-25-2016

Building Style	**2 Ranch**	
1.Conv.	5.Garrison	9.DW
2.Ranch	6.Contemp	10.BERM
3.R Ranch	7.Seasonal	11.COMM &
4.Cape	8.Primitiv	12.
Dwelling Units	**1**	
Other Units	**0**	
Stories	**1 One Story**	
1.1	4.1.5	7.3.5
2.2	5.1.75	8.
3.3	6.2.5	9.
Exterior Walls	**8 AL/Vinyl**	
1.Clapboar	5.T-111	9.Cem.Boar
2.WD.SH.	6.BR/Stone	10.Log
3.Compos.	7.Novelty	11.Other
4.ASB/ASP	8.AL/Vinyl	12.BLOCK
Roof Surface	**1 Asphalt Shingles**	
1.Asphalt	4.Composit	7.Metal RS
2.Slate	5.Wood	8.
3.Metal LC	6.Other	9.
SF Masonry Trim	**0**	
BUILDING USE	**0**	
OPEN-4-CUSTOM	**0**	
Year Built	**1970**	
Year Remodeled	**0**	
Foundation	**1 Concrete**	
1.Concrete	4.Wood	7.DirtFlr
2.C Block	5.Slab	8.
3.Br/Stone	6.Piers	9.
Basement	**4 Full Basement**	
1.1/4 Bmt	4.Full Bmt	7.
2.1/2 Bmt	5.Crawl	8.
3.3/4 Bmt	6.1stFlUnf	9.None
Bsmt Gar # Cars	**0**	
Wet Basement	**1 Dry Basement**	
1.Dry	4.Dirt/Dry	7.
2.Damp	5.Dirt/Dmp	8.
3.Wet	6.Dirt/Wet	9.

SF Bsmt Living	**544**	
Fin Bsmt Grade	**2 100**	
Electrical-Amps	**0**	
Heat Type	**100% 5 Forced Warm Air**	
1.HWBB	5.FWA	9.No Heat
2.Radiator	6.GravWA	10.RIN/MON
3.RadFloor	7.Electric	11.
4.Steam	8.Fl/Wall	12.
Cool Type	**0% 9 None**	
1.Central	4.W&C Air	7.
2.Evapor	5.	8.
3.H Pump	6.	9.None
Kitchen Style	**2 Typical**	
1.Good	4.Obsolete	7.
2.Typical	5.	8.
3.Old Type	6.	9.None
Bath(s) Style	**2 Typical Bath(s)**	
1.Good	4.Obsolete	7.
2.Typical	5.	8.
3.Old Type	6.	9.None
# Rooms	**6**	
# Bedrooms	**3**	
# Full Baths	**1**	
# Half Baths	**0**	
# Addn Fixtures	**0**	
# Fireplaces	**0**	

TRIO Software
A Division of Harris Computer Systems

Layout	**1 Typical**	
1.Typical	4.(-) BR	7.
2.Inadeq	5.(-) BRs	8.
3.Poor	6.	9.
Attic	**9 None**	
1.1/4 Fin	4.Full Fin	7.
2.1/2 Fin	5.Fl/Stair	8.
3.3/4 Fin	6.1/2Fl/St	9.None
Insulation	**1 Full**	
1.Full	4.Minimal	7.
2.Heavy	5.Partial	8.
3.Capped	6.	9.None
Unfinished %	**0%**	
Grade & Factor	**3 Average 100%**	
1.E Grade	4.B Grade	7.AA
2.D Grade	5.A Grade	8.AAAA Gra
3.C Grade	6.A+	9.Same
SQFT (Footprint)	**928**	
Condition	**5 Above Average**	
1.Poor	4.Avg	7.V G
2.Fair	5.Avg+	8.Exc
3.Avg-	6.Good	9.Same
Phys. % Good	**0%**	
Funct. % Good	**100%**	
Functional Code	**9 None**	
1.Incomp	4.Small Sl	7.Layout
2.Overbuil	5.CDU	8.Other
3.Delap	6.Style	9.None
Econ. % Good	**100%**	
Economic Code	**None**	
0.None	3.No Power	9.None
1.Location	4.Generate	8.
2.Encroach	5.Misc	9.
Entrance Code	**1 Interior Inspect**	
1.Interior	4.Vacant	7.
2.Refusal	5.Estimate	8.
3.Informed	6.	9.
Information Code	**1 Owner**	
1.Owner	4.Agent	7.
2.Relative	5.Estimate	8.
3.Tenant	6.Other	9.

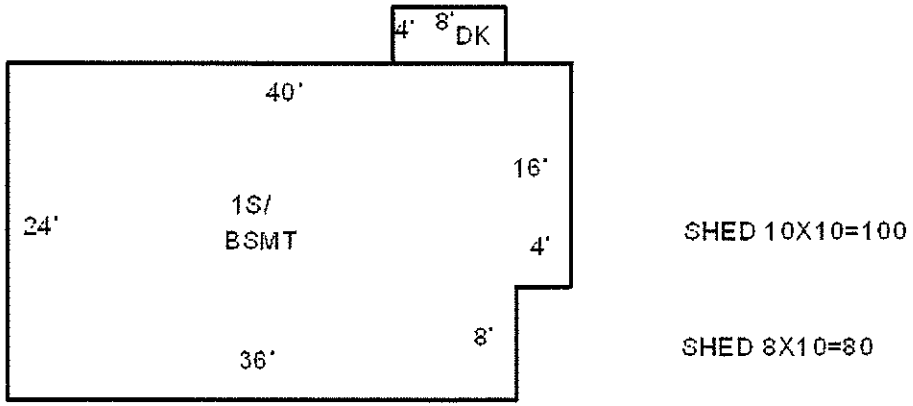

Date Inspected 6-25-2013

Additions, Outbuildings & Improvements

Type	Year	Units	Grade	Cond	Phys.	Funct.	Sound Value
68 Wood Deck	2000	32	0 0	0	0 %	0 %	
24 Frame Shed	1988	100	2 100	2	0 %	100 %	
24 Frame Shed	1988	80	2 100	2	0 %	100 %	
					%	%	
					%	%	
					%	%	
					%	%	
					%	%	
					%	%	
					%	%	

1.ONE STORY FRAM
2.TWO STORY FRAM
3.THREE STORY FR
4.1 & 1/2 STORY
5.1 & 3/4 STORY
6.2 & 1/2 STORY
21.Open Frame Por
22.Encl Frame Por
23.Frame Garage
24.Frame Shed
25.Frame Bay Wind
26.1SFr Overhang
27.Unfin Basement
28.Unfinished Att
29.Finished Attic

Map Lot U15-040 Account 5926 Location 1 NASON STREET Card 1 Of 1 8-25-2016

SPARKS, MARC A.

P.O. BOX 736

LISBON ME 04250
B4495P117

Property Data

Neighborhood **39 FERRY RD**

Tree Growth Year **0**

TG MGT PLAN DATE **0**

BLDG PERMIT YEAR **0**

Zone/Land Use **2 LIMITED RESIDENTIAL**

Secondary Zone

Topography **1 Level**

1.Level	4.Below St	7.Steep
2.Rolling	5.Low	8.
3.Above St	6.Wet	9.

Utilities **1 All Public**

1.Public	4.Dr Well	7.WELL & SEP
2.Water	5.Oth Prv Wa	8.HoldingTan
3.Sewer	6.Septic	9.P WTR/SEPT

Street **1 Public Paved**

1.PubPaved	4.PrivGrav	7.No Road
2.PrivPavd	5.R/W	8.No Legal
3.PubGravl	6.Long R/W	9.LandLkd

Interior Inspection **0**

CHANGE YR **0**

Sale Data

Sale Date

Price

Sale Type

1.Land	4.MOHOland	7.
2.L & B	5.MOHOw/o	8.
3.Building	6.	9.Distress

Financing

1.Convent	4.Seller	7.
2.FHA/VA	5.Private	8.
3.Assumed	6.Cash	9.Unknown

Validity

1.Valid	4.Split	7.Changes
2.Related	5.Partial	8.Other
3.Distress	6.Exempt	9.ABUTTER

Verified

1.Buyer	4.Agent	7.Family
2.Seller	5.Pub Rec	8.Other
3.Lender	6.MLS	9.

Assessment Record

Year	Land	Buildings	Exempt	Total
2009	18,680	45,350	7,280	56,750
2010	24,700	59,900	8,000	76,600
2011	24,700	59,900	8,300	76,300
2013	24,700	59,900	8,500	76,100
2015	24,700	59,900	8,700	75,900
2016	28,400	71,100	15,000	84,500

Land Data

Front Foot	Type	Effective Frontage	Effective Depth	Influence Factor	Influence Code
11.Primary Lot				%	
12.Additional I				%	
13.Additional II				%	
14.Additional III				%	
15.Additional IV				%	
				%	
				%	
Square Foot		**Square Feet**			
16.Primary Lot				%	
17.Additional I				%	
18.Additional II				%	
19.Additional III				%	
20.Additional IV				%	
				%	
				%	
Fract. Acre		**Acreage/Sites**			
21.HOMESITE	21	0.21		100 %	0
22.COMMERCIAL SIT				%	
23.INDUSTRIAL SIT				%	
Acres				%	
27.REAR 1-5				%	
28.REAR 6-10				%	
29.REAR 11-20				%	
30.REAR 21 +				%	
34.Farmland SW					
35.Farmland MW					

Total Acreage 0.21

Influence Codes

1.VACANCY
2.Excess Frtg
3.Topography
4.Size/Shape
5.Access
6.Restriction
7.Access/Topo
8.ENV-OPEN SPACE
9.Fract Share
Acres
36.Farmland HW
37.T G Softwood
38.T G Mixed Woo
39.T G Hardwood
40.Gravel Pit
41.RP/Wetland/Was
42.Leased or MH S
43.Condo Site
44.SITE IMPROVEME
46.Waste
47.Common Land
48.PRIME COMM LOT
49.SECONDARY COMM
50.MARGINAL COMM
51.UTILITY ROW
52.TOWER SITE
53.PASTURE

Inspection Witnessed By:

X Date

No./Date	Description	Date Insp.

Notes:
0100*0072

LISBON

LISBON

Map Lot U15-040 | Account 5926 | Location 1 NASON STREET | Card 1 Of 1 | 8-25-2016

Building Style **2 Ranch**		
1.Conv.	5.Garrison	9.DW
2.Ranch	6.Contemp	10.BERM
3.R Ranch	7.Seasonal	11.COMM &
4.Cape	8.Primitiv	12.
Dwelling Units **1**		
Other Units **0**		
Stories **1 One Story**		
1.1	4.1.5	7.3.5
2.2	5.1.75	8.
3.3	6.2.5	9.
Exterior Walls **8 AL/Vinyl**		
1.Clapboar	5.T-111	9.Cem.Boar
2.WD.SH.	6.BR/Stone	10.Log
3.Compos.	7.Novelty	11.Other
4.ASB/ASP	8.AL/Vinyl	12.BLOCK
Roof Surface **1 Asphalt Shingles**		
1.Asphalt	4.Composit	7.Metal RS
2.Slate	5.Wood	8.
3.Metal LC	6.Other	9.
SF Masonry Trim **0**		
BUILDING USE **0**		
OPEN-4-CUSTOM **0**		
Year Built **1975**		
Year Remodeled **0**		
Foundation **1 Concrete**		
1.Concrete	4.Wood	7.DirtFlr
2.C Block	5.Slab	8.
3.Br/Stone	6.Piers	9.
Basement **4 Full Basement**		
1.1/4 Bmt	4.Full Bmt	7.
2.1/2 Bmt	5.Crawl	8.
3.3/4 Bmt	6.1stFlUnf	9.None
Bsmt Gar # Cars **0**		
Wet Basement **2 Damp Basement**		
1.Dry	4.Dirt/Dry	7.
2.Damp	5.Dirt/Dmp	8.
3.Wet	6.Dirt/Wet	9.

SF Bsmt Living **0**		
Fin Bsmt Grade **0 0**		
Electrical-Amps **0**		
Heat Type **100%** **5 Forced Warm Air**		
1.HWBB	5.FWA	9.No Heat
2.Radiator	6.GravWA	10.RIN/MON
3.RadFloor	7.Electric	11.
4.Steam	8.Fl/Wall	12.
Cool Type **0%** **9 None**		
1.Central	4.W&C Air	7.
2.Evapor	5.	8.
3.H Pump	6.	9.None
Kitchen Style **2 Typical**		
1.Good	4.Obsolete	7.
2.Typical	5.	8.
3.Old Type	6.	9.None
Bath(s) Style **2 Typical Bath(s)**		
1.Good	4.Obsolete	7.
2.Typical	5.	8.
3.Old Type	6.	9.None
# Rooms **5**		
# Bedrooms **2**		
# Full Baths **1**		
# Half Baths **0**		
# Addn Fixtures **0**		
# Fireplaces **0**		

TRIO Software
A Division of Harris Computer Systems

Date Inspected 6-25-2013

Layout **1 Typical**		
1.Typical	4.(-) BR	7.
2.Inadeq	5.(-) BRs	8.
3.Poor	6.	9.
Attic **9 None**		
1.1/4 Fin	4.Full Fin	7.
2.1/2 Fin	5.Fl/Stair	8.
3.3/4 Fin	6.1/2Fl/St	9.None
Insulation **1 Full**		
1.Full	4.Minimal	7.
2.Heavy	5.Partial	8.
3.Capped	6.	9.None
Unfinished % **0%**		
Grade & Factor **3 Average 100%**		
1.E Grade	4.B Grade	7.AA
2.D Grade	5.A Grade	8.AAAA Gra
3.C Grade	6.A+	9.Same
SQFT (Footprint) **864**		
Condition **5 Above Average**		
1.Poor	4.Avg	7.V G
2.Fair	5.Avg+	8.Exc
3.Avg-	6.Good	9.Same
Phys. % Good **0%**		
Funct. % Good **100%**		
Functional Code **9 None**		
1.Incomp	4.Small Si	7.Layout
2.Overbuil	5.CDU	8.Other
3.Delap	6.Style	9.None
Econ. % Good **100%**		
Economic Code **None**		
0.None	3.No Power	9.None
1.Location	4.Generate	8.
2.Encroach	5.Misc	9.
Entrance Code **1 Interior Inspect**		
1.Interior	4.Vacant	7.
2.Refusal	5.Estimate	8.
3.Informed	6.	9.
Information Code **1 Owner**		
1.Owner	4.Agent	7.
2.Relative	5.Estimate	8.
3.Tenant	6.Other	9.

SHED 8X10=80

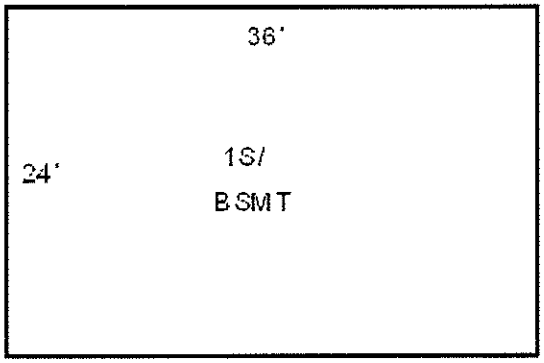

Additions, Outbuildings & Improvements

Type	Year	Units	Grade	Cond	Phys.	Funct.	Sound Value
24 Frame Shed	1992	80	2 100	1	0 %	100 %	
					%	%	
					%	%	
					%	%	
					%	%	
					%	%	
					%	%	
					%	%	
					%	%	
					%	%	

1.ONE STORY FRAM
2.TWO STORY FRAM
3.THREE STORY FR
4.1 & 1/2 STORY
5.1 & 3/4 STORY
6.2 & 1/2 STORY
21.Open Frame Por
22.Encl Frame Por
23.Frame Garage
24.Frame Shed
25.Frame Bay Wind
26.1SFr Overhang
27.Unfin Basement
28.Unfinished Att
29.Finished Attic

Map Lot U15-041 | Account 1156 | Location 48 FERRY ROAD | Card 1 Of 1 | 8-25-2016

CHAMPAGNE, JOSEPH C.
HEIRS OF
PO BOX 23

LISBON ME 04250 0023

Inspection Witnessed By:

X Date

No./Date	Description	Date Insp.

Notes:
0200*0150

LISBON

Property Data

Neighborhood **39 FERRY RD**

Tree Growth Year **0**

TG MGT PLAN DATE **0**

BLDG PERMIT YEAR **0**

Zone/Land Use **2 LIMITED RESIDENTIAL**

Secondary Zone

Topography **1 Level**

1.Level	4.Below St	7.Steep
2.Rolling	5.Low	8.
3.Above St	6.Wet	9.

Utilities **1 All Public**

1.Public	4.Dr Well	7.WELL & SEP
2.Water	5.Oth Prv Wa	8.HoldingTan
3.Sewer	6.Septic	9.P WTR/SEPT

Street **1 Public Paved**

1.PubPaved	4.PrivGrav	7.No Road
2.PrivPavd	5.R/W	8.No Legal
3.PubGravl	6.Long R/W	9.LandLkd

Interior Inspection **0**

CHANGE YR **0**

Sale Data

Sale Date

Price

Sale Type

1.Land	4.MOHOland	7.
2.L & B	5.MOHOw/o	8.
3.Building	6.	9.Distress

Financing

1.Convent	4.Seller	7.
2.FHA/VA	5.Private	8.
3.Assumed	6.Cash	9.Unknown

Validity

1.Valid	4.Split	7.Changes
2.Related	5.Partial	8.Other
3.Distress	6.Exempt	9.ABUTTER

Verified

1.Buyer	4.Agent	7.Family
2.Seller	5.Pub Rec	8.Other
3.Lender	6.MLS	9.

Assessment Record

Year	Land	Buildings	Exempt	Total
2009	29,690	72,830	3,360	99,160
2010	39,200	96,100	4,800	130,500
2011	39,200	96,100	13,280	122,020
2013	39,200	96,100	13,600	121,700
2015	39,200	96,100	13,920	121,380
2016	34,300	108,000	21,000	121,300

Land Data

Front Foot	Type	Effective Frontage	Effective Depth	Influence Factor	Influence Code
11.Primary Lot				%	
12.Additional I				%	
13.Additional II				%	
14.Additional III				%	
15.Additional IV				%	
				%	
				%	
Square Foot		**Square Feet**			
16.Primary Lot				%	
17.Additional I				%	
18.Additional II				%	
19.Additional III				%	
20.Additional IV				%	
				%	
				%	
Fract. Acre		**Acreage/Sites**			
21.HOMESITE	21	0.69		100 %	0
22.COMMERCIAL SIT				%	
23.INDUSTRIAL SIT				%	
Acres				%	
27.REAR 1-5				%	
28.REAR 6-10				%	
29.REAR 11-20				%	
30.REAR 21 +				%	
34.Farmland SW					
35.Farmland MW					

Total Acreage 0.69

Influence Codes

1.VACANCY
2.Excess Frtg
3.Topography
4.Size/Shape
5.Access
6.Restriction
7.Access/Topo
8.ENV-OPEN SPACE
9.Fract Share
Acres
36.Farmland HW
37.T G Softwood
38.T G Mixed Woo
39.T G Hardwood
40.Gravel Pit
41.RP/Wetland/Was
42.Leased or MH S
43.Condo Site
44.SITE IMPROVEME
46.Waste
47.Common Land
48.PRIME COMM LOT
49.SECONDARY COMM
50.MARGINAL COMM
51.UTILITY ROW
52.TOWER SITE
53.PASTURE

LISBON

Map Lot U15-041 | Account 1156 | Location 48 FERRY ROAD | Card 1 Of 1 | 8-25-2016

Building Style **2 Ranch**		
1.Conv.	5.Garrison	9.DW
2.Ranch	6.Contemp	10.BERM
3.R Ranch	7.Seasonal	11.COMM &
4.Cape	8.Primitiv	12.
Dwelling Units **1**		
Other Units **0**		
Stories **1 One Story**		
1.1	4.1.5	7.3.5
2.2	5.1.75	8.
3.3	6.2.5	9.
Exterior Walls **8 AL/Vinyl**		
1.Clapboar	5.T-111	9.Cem.Boar
2.WD.SH.	6.BR/Stone	10.Log
3.Compos.	7.Novelty	11.Other
4.ASB/ASP	8.AL/Vinyl	12.BLOCK
Roof Surface **1 Asphalt Shingles**		
1.Asphalt	4.Composit	7.Metal RS
2.Slate	5.Wood	8.
3.Metal LC	6.Other	9.
SF Masonry Trim **0**		
BUILDING USE **0**		
OPEN-4-CUSTOM **0**		
Year Built **1960**		
Year Remodeled **0**		
Foundation **1 Concrete**		
1.Concrete	4.Wood	7.DirtFlr
2.C Block	5.Slab	8.
3.Br/Stone	6.Piers	9.
Basement **4 Full Basement**		
1.1/4 Bmt	4.Full Bmt	7.
2.1/2 Bmt	5.Crawl	8.
3.3/4 Bmt	6.1stFlUnf	9.None
Bsmt Gar # Cars **0**		
Wet Basement **1 Dry Basement**		
1.Dry	4.Dirt/Dry	7.
2.Damp	5.Dirt/Dmp	8.
3.Wet	6.Dirt/Wet	9.

SF Bsmt Living **632**		
Fin Bsmt Grade **2 100**		
Electrical-Amps **1**		
Heat Type **100%** **1 Hot Water BB**		
1.HWBB	5.FWA	9.No Heat
2.Radiator	6.GravWA	10.RIN/MON
3.RadFloor	7.Electric	11.
4.Steam	8.Fl/Wall	12.
Cool Type **0%** **9 None**		
1.Central	4.W&C Air	7.
2.Evapor	5.	8.
3.H Pump	6.	9.None
Kitchen Style **2 Typical**		
1.Good	4.Obsolete	7.
2.Typical	5.	8.
3.Old Type	6.	9.None
Bath(s) Style **2 Typical Bath(s)**		
1.Good	4.Obsolete	7.
2.Typical	5.	8.
3.Old Type	6.	9.None
# Rooms **6**		
# Bedrooms **3**		
# Full Baths **1**		
# Half Baths **0**		
# Addn Fixtures **0**		
# Fireplaces **0**		

TRIO Software
A Division of Harris Computer Systems

Layout **1 Typical**		
1.Typical	4.(-) BR	7.
2.Inadeq	5.(-) BRs	8.
3.Poor	6.	9.
Attic **9 None**		
1.1/4 Fin	4.Full Fin	7.
2.1/2 Fin	5.Fl/Stair	8.
3.3/4 Fin	6.1/2Fl/St	9.None
Insulation **1 Full**		
1.Full	4.Minimal	7.
2.Heavy	5.Partial	8.
3.Capped	6.	9.None
Unfinished % **0%**		
Grade & Factor **3 Average 100%**		
1.E Grade	4.B Grade	7.AA
2.D Grade	5.A Grade	8.AAAA Gra
3.C Grade	6.A+	9.Same
SQFT (Footprint) **1288**		
Condition **5 Above Average**		
1.Poor	4.Avg	7.V G
2.Fair	5.Avg+	8.Exc
3.Avg-	6.Good	9.Same
Phys. % Good **0%**		
Funct. % Good **100%**		
Functional Code **9 None**		
1.Incomp	4.Small Si	7.Layout
2.Overbuil	5.CDU	8.Other
3.Delap	6.Style	9.None
Econ. % Good **100%**		
Economic Code **None**		
0.None	3.No Power	9.None
1.Location	4.Generate	8.
2.Encroach	5.Misc	9.
Entrance Code **1 Interior Inspect**		
1.Interior	4.Vacant	7.
2.Refusal	5.Estimate	8.
3.Informed	6.	9.
Information Code **1 Owner**		
1.Owner	4.Agent	7.
2.Relative	5.Estimate	8.
3.Tenant	6.Other	9.

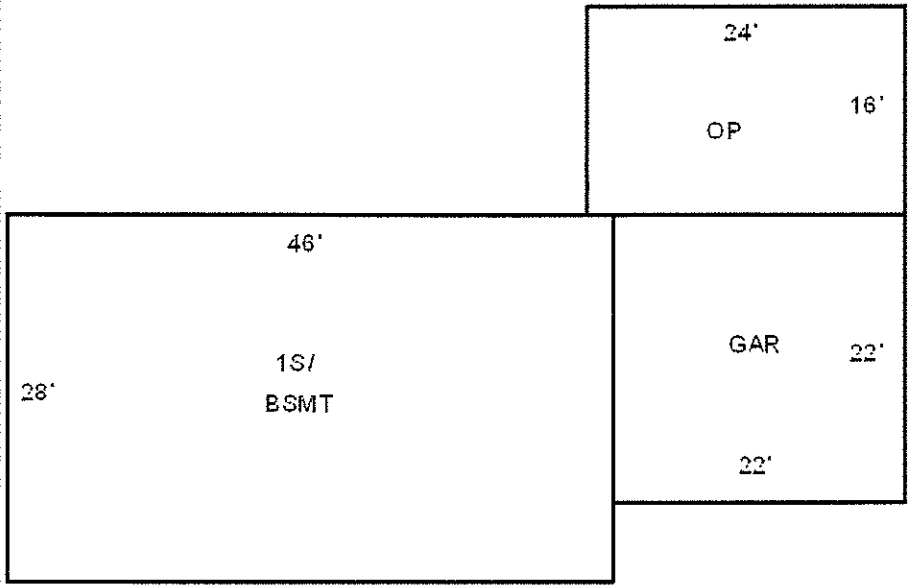

Date Inspected 6-25-2013

Additions, Outbuildings & Improvements

Type	Year	Units	Grade	Cond	Phys.	Funct.	Sound Value
23 Frame Garage	0	484	0 0	0	0 %	0 %	
21 Open Frame	1997	384	3 100	3	0 %	100 %	
					%	%	
					%	%	
					%	%	
					%	%	
					%	%	
					%	%	
					%	%	
					%	%	

1.ONE STORY FRAM
2.TWO STORY FRAM
3.THREE STORY FR
4.1 & 1/2 STORY
5.1 & 3/4 STORY
6.2 & 1/2 STORY
21.Open Frame Por
22.Encl Frame Por
23.Frame Garage
24.Frame Shed
25.Frame Bay Wind
26.1SFr Overhang
27.Unfin Basement
28.Unfinished Att
29.Finished Attic

Map Lot U15-042 Account 6123 Location 52 FERRY ROAD Card 1 Of 1 8-25-2016

RUSSO, ANTHONY A. &
SUNNY A.
52 FERRY ROAD

LISBON ME 04250
B9230P293

Previous Owner
DENETT, ERIC R. &
ERICIA L.
52 FERRY ROAD
LISBON ME 04250
Sale Date: 9-25-2015

Previous Owner
STRICKLAND, GARY FRANK
C/O ERIC & ETICA DENNETT
34 ALDEN RD
WINTHROP ME 04364
Sale Date: 7-10-2009

Inspection Witnessed By:

X Date

No./Date	Description	Date Insp.

Notes:
0157*0150

LISBON

Property Data

Neighborhood **39 FERRY RD**

Tree Growth Year **0**
TG MGT PLAN DATE **0**
BLDG PERMIT YEAR **0**
Zone/Land Use **2 LIMITED RESIDENTIAL**
Secondary Zone

Topography **1 Level**

1.Level	4.Below St	7.Steep
2.Rolling	5.Low	8.
3.Above St	6.Wet	9.

Utilities **1 All Public**

1.Public	4.Dr Well	7.WELL & SEP
2.Water	5.Oth Prv Wa	8.HoldingTan
3.Sewer	6.Septic	9.P WTR/SEPT

Street **1 Public Paved**

1.PubPaved	4.PrivGrav	7.No Road
2.PrivPavd	5.R/W	8.No Legal
3.PubGravl	6.Long R/W	9.LandLkd

Interior Inspection **0**
CHANGE YR **0**

Sale Data

Sale Date **9-25-2015**
Price **225,000**

Sale Type **2 Land & Buildings**

1.Land	4.MOHOland	7.
2.L & B	5.MOHOw/o	8.
3.Building	6.	9.Distress

Financing **9 Unknown**

1.Convent	4.Seller	7.
2.FHA/VA	5.Private	8.
3.Assumed	6.Cash	9.Unknown

Validity **1 Arms Length Sale**

1.Valid	4.Split	7.Changes
2.Related	5.Partial	8.Other
3.Distress	6.Exempt	9.ABUTTER

Verified **5 Public Record**

1.Buyer	4.Agent	7.Family
2.Seller	5.Pub Rec	8.Other
3.Lender	6.MLS	9.

Assessment Record

Year	Land	Buildings	Exempt	Total
2009	26,290	81,720	7,280	100,730
2010	34,700	107,900	0	142,600
2011	34,700	107,900	8,300	134,300
2013	34,700	107,900	8,500	134,100
2015	34,700	107,900	8,700	133,900
2016	33,500	139,300	15,000	157,800

Land Data

Front Foot	Type	Effective Frontage	Effective Depth	Influence Factor	Influence Code
11.Primary Lot				%	
12.Additional I				%	
13.Additional II				%	
14.Additional III				%	
15.Additional IV				%	
				%	
				%	
Square Foot		**Square Feet**			
16.Primary Lot				%	
17.Additional I				%	
18.Additional II				%	
19.Additional III				%	
20.Additional IV				%	
				%	
				%	
Fract. Acre		**Acreage/Sites**			
21.HOMESITE	21	0.54		100 %	0
22.COMMERCIAL SIT				%	
23.INDUSTRIAL SIT				%	
Acres				%	
27.REAR 1-5				%	
28.REAR 6-10				%	
29.REAR 11-20				%	
30.REAR 21 +				%	
34.Farmland SW					
35.Farmland MW					

Total Acreage 0.54

Influence Codes

1.VACANCY
2.Excess Frtg
3.Topography
4.Size/Shape
5.Access
6.Restriction
7.Access/Topo
8.ENV-OPEN SPACE
9.Fract Share
Acres
36.Farmland HW
37.T G Softwood
38.T G Mixed Woo
39.T G Hardwood
40.Gravel Pit
41.RP/Wetland/Was
42.Leased or MH S
43.Condo Site
44.SITE IMPROVEME
46.Waste
47.Common Land
48.PRIME COMM LOT
49.SECONDARY COMM
50.MARGINAL COMM
51.UTILITY ROW
52.TOWER SITE
53.PASTURE

LISBON

Map Lot U15-042 | Account 6123 | Location 52 FERRY ROAD | Card 1 Of 1 | 8-25-2016

Building Style	3 Raised Ranch	
1.Conv.	5.Garrison	9.DW
2.Ranch	6.Contemp	10.BERM
3.R Ranch	7.Seasonal	11.COMM &
4.Cape	8.Primitiv	12.
Dwelling Units	1	
Other Units	0	
Stories	1 One Story	
1.1	4.1.5	7.3.5
2.2	5.1.75	8.
3.3	6.2.5	9.
Exterior Walls	2 WoodShingle	
1.Clapboar	5.T-111	9.Cem.Boar
2.WD.SH.	6.BR/Stone	10.Log
3.Compos.	7.Novelty	11.Other
4.ASB/ASP	8.AL/Vinyl	12.BLOCK
Roof Surface	1 Asphalt Shingles	
1.Asphalt	4.Composit	7.Metal RS
2.Slate	5.Wood	8.
3.Metal LC	6.Other	9.
SF Masonry Trim	0	
BUILDING USE	0	
OPEN-4-CUSTOM	0	
Year Built	1958	
Year Remodeled	0	
Foundation	1 Concrete	
1.Concrete	4.Wood	7.DirtFlr
2.C Block	5.Slab	8.
3.Br/Stone	6.Piers	9.
Basement	4 Full Basement	
1.1/4 Bmt	4.Full Bmt	7.
2.1/2 Bmt	5.Crawl	8.
3.3/4 Bmt	6.1stFlUnf	9.None
Bsmt Gar # Cars	0	
Wet Basement	1 Dry Basement	
1.Dry	4.Dirt/Dry	7.
2.Damp	5.Dirt/Dmp	8.
3.Wet	6.Dirt/Wet	9.

SF Bsmt Living	0	
Fin Bsmt Grade	0 0	
Electrical-Amps	1	
Heat Type	100% 1 Hot Water BB	
1.HWBB	5.FWA	9.No Heat
2.Radiator	6.GravWA	10.RIN/MON
3.RadFloor	7.Electric	11.
4.Steam	8.Fl/Wall	12.
Cool Type	0% 9 None	
1.Central	4.W&C Air	7.
2.Evapor	5.	8.
3.H Pump	6.	9.None
Kitchen Style	2 Typical	
1.Good	4.Obsolete	7.
2.Typical	5.	8.
3.Old Type	6.	9.None
Bath(s) Style	2 Typical Bath(s)	
1.Good	4.Obsolete	7.
2.Typical	5.	8.
3.Old Type	6.	9.None
# Rooms	6	
# Bedrooms	4	
# Full Baths	2	
# Half Baths	0	
# Addn Fixtures	0	
# Fireplaces	0	

TRIO Software
A Division of Harris Computer Systems

Layout	1 Typical	
1.Typical	4.(-) BR	7.
2.Inadeq	5.(-) BRs	8.
3.Poor	6.	9.
Attic	9 None	
1.1/4 Fin	4.Full Fin	7.
2.1/2 Fin	5.Fl/Stair	8.
3.3/4 Fin	6.1/2Fl/St	9.None
Insulation	1 Full	
1.Full	4.Minimal	7.
2.Heavy	5.Partial	8.
3.Capped	6.	9.None
Unfinished %	0%	
Grade & Factor	3 Average 110%	
1.E Grade	4.B Grade	7.AA
2.D Grade	5.A Grade	8.AAAA Gra
3.C Grade	6.A+	9.Same
SQFT (Footprint)	180	
Condition	6 Good	
1.Poor	4.Avg	7.V G
2.Fair	5.Avg+	8.Exc
3.Avg-	6.Good	9.Same
Phys. % Good	0%	
Funct. % Good	100%	
Functional Code	9 None	
1.Incomp	4.Small Sl	7.Layout
2.Overbuil	5.CDU	8.Other
3.Delap	6.Style	9.None
Econ. % Good	100%	
Economic Code	None	
0.None	3.No Power	9.None
1.Location	4.Generate	8.
2.Encroach	5.Misc	9.
Entrance Code	1 Interior Inspect	
1.Interior	4.Vacant	7.
2.Refusal	5.Estimate	8.
3.Informed	6.	9.
Information Code	1 Owner	
1.Owner	4.Agent	7.
2.Relative	5.Estimate	8.
3.Tenant	6.Other	9.

GAR 24X32=768

SHED 10X12=120

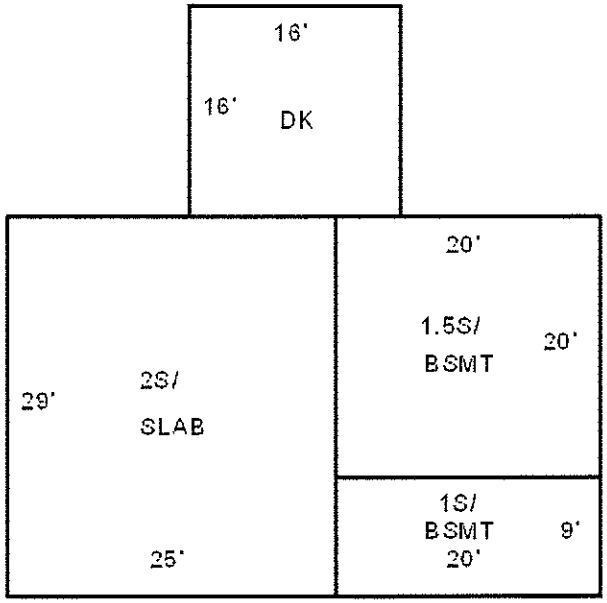



Date Inspected 6-19-2013

Additions, Outbuildings & Improvements

Type	Year	Units	Grade	Cond	Phys.	Funct.	Sound Value
2 TWO STORY	0	725	0 0	0	0 %	0 %	
14 1.5 Story/BSMT	0	400	0 0	0	0 %	0 %	
68 Wood Deck	1996	256	3 100	3	0 %	100 %	
23 Frame Garage	1990	768	3 100	4	0 %	100 %	
24 Frame Shed	1958	120	2 100	2	0 %	100 %	
					%	%	
					%	%	
					%	%	
					%	%	
					%	%	

1.ONE STORY FRAM
2.TWO STORY FRAM
3.THREE STORY FR
4.1 & 1/2 STORY
5.1 & 3/4 STORY
6.2 & 1/2 STORY
21.Open Frame Por
22.Encl Frame Por
23.Frame Garage
24.Frame Shed
25.Frame Bay Wind
26.1SFr Overhang
27.Unfin Basement
28.Unfinished Att
29.Finished Attic

Map Lot U15-043 Account 2144 Location 54 FERRY ROAD Card 1 Of 1 8-25-2016

GAGNON, CAROL A.

54 FERRY RD

LISBON ME 04250
B3933P38

Inspection Witnessed By:

X Date

No./Date	Description	Date Insp.

Notes:
0105*0150

LISBON

Property Data

Neighborhood **39 FERRY RD**

Tree Growth Year 0

TG MGT PLAN DATE 0

BLDG PERMIT YEAR 0

Zone/Land Use **2 LIMITED RESIDENTIAL**

Secondary Zone

Topography **1 Level**

1.Level 4.Below St 7.Steep
2.Rolling 5.Low 8.
3.Above St 6.Wet 9.

Utilities **1 All Public**

1.Public 4.Dr Well 7.WELL & SEP
2.Water 5.Oth Prv Wa 8.HoldingTan
3.Sewer 6.Septic 9.P WTR/SEPT

Street **1 Public Paved**

1.PubPaved 4.PrivGrav 7.No Road
2.PrivPavd 5.R/W 8.No Legal
3.PubGravl 6.Long R/W 9.LandLkd

Interior Inspection 0

CHANGE YR 0

Sale Data

Sale Date

Price

Sale Type

1.Land 4.MOHOland 7.
2.L & B 5.MOHOw/o 8.
3.Building 6. 9.Distress

Financing

1.Convent 4.Seller 7.
2.FHA/VA 5.Private 8.
3.Assumed 6.Cash 9.Unknown

Validity

1.Valid 4.Split 7.Changes
2.Related 5.Partial 8.Other
3.Distress 6.Exempt 9.ABUTTER

Verified

1.Buyer 4.Agent 7.Family
2.Seller 5.Pub Rec 8.Other
3.Lender 6.MLS 9.

Assessment Record

Year	Land	Buildings	Exempt	Total
2009	21,500	58,140	7,280	72,360
2010	28,400	76,700	8,000	97,100
2011	28,400	76,700	8,300	96,800
2013	28,400	76,700	8,500	96,600
2015	28,400	76,700	8,700	96,400
2016	32,200	71,600	15,000	88,800

Land Data

Front Foot	Type	Effective Frontage	Effective Depth	Influence Factor	Influence Code
11.Primary Lot				%	
12.Additional I				%	
13.Additional II				%	
14.Additional III				%	
15.Additional IV				%	
				%	
				%	
Square Foot		**Square Feet**			
16.Primary Lot				%	
17.Additional I				%	
18.Additional II				%	
19.Additional III				%	
20.Additional IV				%	
				%	
				%	
Fract. Acre		**Acreage/Sites**			
21.HOMESITE	21		0.36	100 %	0
22.COMMERCIAL SIT				%	
23.INDUSTRIAL SIT				%	
Acres				%	
27.REAR 1-5				%	
28.REAR 6-10				%	
29.REAR 11-20				%	
30.REAR 21 +				%	
34.Farmland SW				%	
35.Farmland MW				%	

Total Acreage 0.36

Influence Codes

1.VACANCY
2.Excess Frtg
3.Topography
4.Size/Shape
5.Access
6.Restriction
7.Access/Topo
8.ENV-OPEN SPACE
9.Fract Share
Acres
36.Farmland HW
37.T G Softwood
38.T G Mixed Woo
39.T G Hardwood
40.Gravel Pit
41.RP/Wetland/Was
42.Leased or MH S
43.Condo Site
44.SITE IMPROVEME
46.Waste
47.Common Land
48.PRIME COMM LOT
49.SECONDARY COMM
50.MARGINAL COMM
51.UTILITY ROW
52.TOWER SITE
53.PASTURE

LISBON

Map Lot U15-043 | Account 2144 | Location 54 FERRY ROAD | Card 1 Of 1 | 8-25-2016

Building Style **2 Ranch**		
1.Conv.	5.Garrison	9.DW
2.Ranch	6.Contemp	10.BERM
3.R Ranch	7.Seasonal	11.COMM &
4.Cape	8.Primitiv	12.
Dwelling Units **1**		
Other Units **0**		
Stories **1 One Story**		
1.1	4.1.5	7.3.5
2.2	5.1.75	8.
3.3	6.2.5	9.
Exterior Walls **3 Composition**		
1.Clapboar	5.T-111	9.Cem.Boar
2.WD.SH.	6.BR/Stone	10.Log
3.Compos.	7.Novelty	11.Other
4.ASB/ASP	8.AL/Vinyl	12.BLOCK
Roof Surface **3 Metal LC**		
1.Asphalt	4.Composit	7.Metal RS
2.Slate	5.Wood	8.
3.Metal LC	6.Other	9.
SF Masonry Trim **0**		
BUILDING USE **0**		
OPEN-4-CUSTOM **0**		
Year Built **1958**		
Year Remodeled **0**		
Foundation **1 Concrete**		
1.Concrete	4.Wood	7.DirtFlr
2.C Block	5.Slab	8.
3.Br/Stone	6.Piers	9.
Basement **4 Full Basement**		
1.1/4 Bmt	4.Full Bmt	7.
2.1/2 Bmt	5.Crawl	8.
3.3/4 Bmt	6.1stFlUnf	9.None
Bsmt Gar # Cars **0**		
Wet Basement **1 Dry Basement**		
1.Dry	4.Dirt/Dry	7.
2.Damp	5.Dirt/Dmp	8.
3.Wet	6.Dirt/Wet	9.

SF Bsmt Living **0**		
Fin Bsmt Grade **0 0**		
Electrical-Amps **1**		
Heat Type **100%** **1 Hot Water BB**		
1.HWBB	5.FWA	9.No Heat
2.Radiator	6.GravWA	10.RIN/MON
3.RadFloor	7.Electric	11.
4.Steam	8.Fl/Wall	12.
Cool Type **0%** **9 None**		
1.Central	4.W&C Air	7.
2.Evapor	5.	8.
3.H Pump	6.	9.None
Kitchen Style **2 Typical**		
1.Good	4.Obsolete	7.
2.Typical	5.	8.
3.Old Type	6.	9.None
Bath(s) Style **2 Typical Bath(s)**		
1.Good	4.Obsolete	7.
2.Typical	5.	8.
3.Old Type	6.	9.None
# Rooms **5**		
# Bedrooms **3**		
# Full Baths **2**		
# Half Baths **0**		
# Addn Fixtures **0**		
# Fireplaces **0**		

TRIO Software
A Division of Harris Computer Systems

Layout **1 Typical**		
1.Typical	4.(-) BR	7.
2.Inadeq	5.(-) BRs	8.
3.Poor	6.	9.
Attic **9 None**		
1.1/4 Fin	4.Full Fin	7.
2.1/2 Fin	5.Fl/Stair	8.
3.3/4 Fin	6.1/2Fl/St	9.None
Insulation **1 Full**		
1.Full	4.Minimal	7.
2.Heavy	5.Partial	8.
3.Capped	6.	9.None
Unfinished % **0%**		
Grade & Factor **3 Average 100%**		
1.E Grade	4.B Grade	7.AA
2.D Grade	5.A Grade	8.AAAA Gra
3.C Grade	6.A+	9.Same
SQFT (Footprint) **1020**		
Condition **4 Average**		
1.Poor	4.Avg	7.V G
2.Fair	5.Avg+	8.Exc
3.Avg-	6.Good	9.Same
Phys. % Good **0%**		
Funct. % Good **100%**		
Functional Code **9 None**		
1.Incomp	4.Small Si	7.Layout
2.Overbuil	5.CDU	8.Other
3.Delap	6.Style	9.None
Econ. % Good **100%**		
Economic Code **None**		
0.None	3.No Power	9.None
1.Location	4.Generate	8.
2.Encroach	5.Misc	9.
Entrance Code **5 Estimated**		
1.Interior	4.Vacant	7.
2.Refusal	5.Estimate	8.
3.Informed	6.	9.
Information Code **5 Estimate**		
1.Owner	4.Agent	7.
2.Relative	5.Estimate	8.
3.Tenant	6.Other	9.

SHED 8X8=64

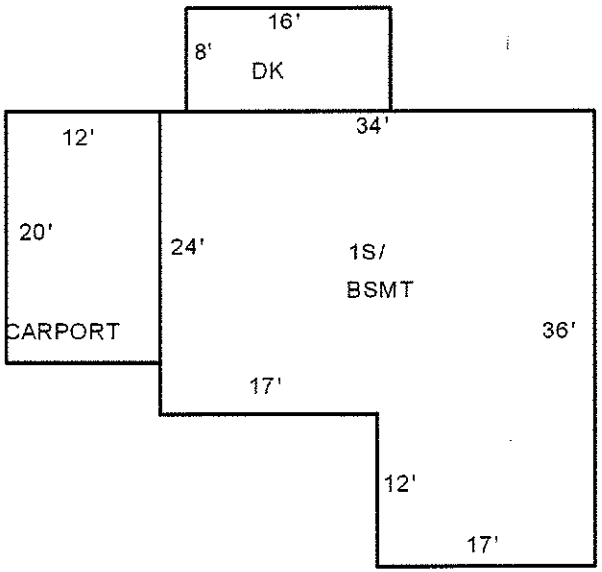

Date Inspected 6-19-2013

Additions, Outbuildings & Improvements

Type	Year	Units	Grade	Cond	Phys.	Funct.	Sound Value
68 Wood Deck	1996	128	2 100	3	0 %	100 %	
71 CARPORT.....	1988	240	3 100	4	0 %	100 %	
24 Frame Shed	1980	64	2 100	3	0 %	100 %	
					%	%	
					%	%	
					%	%	
					%	%	
					%	%	
					%	%	
					%	%	

1.ONE STORY FRAM
2.TWO STORY FRAM
3.THREE STORY FR
4.1 & 1/2 STORY
5.1 & 3/4 STORY
6.2 & 1/2 STORY
21.Open Frame Por
22.Encl Frame Por
23.Frame Garage
24.Frame Shed
25.Frame Bay Wind
26.1SFr Overhang
27.Unfin Basement
28.Unfinished Att
29.Finished Attic

Map Lot U15-044 Account 5564 Location 58 FERRY ROAD Card 1 Of 1 8-25-2016

MERRILL, LASHAWNDA M.

P.O. BOX 135896

CLEARMONT FL 34716 5896
B5903P55 B8968P117

Property Data

Neighborhood **39 FERRY RD**

Tree Growth Year **0**

TG MGT PLAN DATE **0**

BLDG PERMIT YEAR **16**

Zone/Land Use **2 LIMITED RESIDENTIAL**

Secondary Zone

Topography **1 Level**

1.Level	4.Below St	7.Steep
2.Rolling	5.Low	8.
3.Above St	6.Wet	9.

Utilities **1 All Public**

1.Public	4.Dr Well	7.WELL & SEP
2.Water	5.Oth Prv Wa	8.HoldingTan
3.Sewer	6.Septic	9.P WTR/SEPT

Street **1 Public Paved**

1.PubPaved	4.PrivGrav	7.No Road
2.PrivPavd	5.R/W	8.No Legal
3.PubGravl	6.Long R/W	9.LandLkd

Interior Inspection **0**

CHANGE YR **1**

Sale Data

Sale Date

Price

Sale Type

1.Land	4.MOHOland	7.
2.L & B	5.MOHOw/o	8.
3.Building	6.	9.Distress

Financing

1.Convent	4.Seller	7.
2.FHA/VA	5.Private	8.
3.Assumed	6.Cash	9.Unknown

Validity

1.Valid	4.Split	7.Changes
2.Related	5.Partial	8.Other
3.Distress	6.Exempt	9.ABUTTER

Verified

1.Buyer	4.Agent	7.Family
2.Seller	5.Pub Rec	8.Other
3.Lender	6.MLS	9.

Assessment Record

Year	Land	Buildings	Exempt	Total
2009	24,000	73,900	0	97,900
2010	31,700	98,100	0	129,800
2011	31,700	98,100	0	129,800
2013	31,700	98,100	0	129,800
2015	31,700	98,100	0	129,800
2016	34,300	109,800	0	144,100

Land Data

Front Foot	Type	Effective Frontage	Effective Depth	Influence Factor	Influence Code
11.Primary Lot				%	
12.Additional I				%	
13.Additional II				%	
14.Additional III				%	
15.Additional IV				%	
				%	
				%	
Square Foot		**Square Feet**			
16.Primary Lot				%	
17.Additional I				%	
18.Additional II				%	
19.Additional III				%	
20.Additional IV				%	
				%	
				%	
Fract. Acre		**Acreage/Sites**			
21.HOMESITE	21	0.69		100 %	0
22.COMMERCIAL SIT				%	
23.INDUSTRIAL SIT				%	
Acres				%	
27.REAR 1-5				%	
28.REAR 6-10				%	
29.REAR 11-20				%	
30.REAR 21 +				%	
34.Farmland SW					
35.Farmland MW					

Total Acreage 0.69

Influence Codes

1.VACANCY
2.Excess Frtg
3.Topography
4.Size/Shape
5.Access
6.Restriction
7.Access/Topo
8.ENV-OPEN SPACE
9.Fract Share
Acres
36.Farmland HW
37.T G Softwood
38.T G Mixed Woo
39.T G Hardwood
40.Gravel Pit
41.RP/Wetland/Was
42.Leased or MH S
43.Condo Site
44.SITE IMPROVEME
46.Waste
47.Common Land
48.PRIME COMM LOT
49.SECONDARY COMM
50.MARGINAL COMM
51.UTILITY ROW
52.TOWER SITE
53.PASTURE

Inspection Witnessed By:

X Date

No./Date	Description	Date Insp.

Notes:
0200*0150

LISBON

LISBON

Map Lot U15-044 | Account 5564 | Location 58 FERRY ROAD | Card 1 Of 1 | 8-25-2016

Building Style **2 Ranch**		
1.Conv.	5.Garrison	9.DW
2.Ranch	6.Contemp	10.BERM
3.R Ranch	7.Seasonal	11.COMM &
4.Cape	8.Primitiv	12.
Dwelling Units **1**		
Other Units **0**		
Stories **1 One Story**		
1.1	4.1.5	7.3.5
2.2	5.1.75	8.
3.3	6.2.5	9.
Exterior Walls **8 AL/Vinyl**		
1.Clapboar	5.T-111	9.Cem.Boar
2.WD.SH.	6.BR/Stone	10.Log
3.Compos.	7.Novelty	11.Other
4.ASB/ASP	8.AL/Vinyl	12.BLOCK
Roof Surface **1 Asphalt Shingles**		
1.Asphalt	4.Composit	7.Metal RS
2.Slate	5.Wood	8.
3.Metal LC	6.Other	9.
SF Masonry Trim **0**		
BUILDING USE **0**		
OPEN-4-CUSTOM **0**		
Year Built **1954**		
Year Remodeled **0**		
Foundation **1 Concrete**		
1.Concrete	4.Wood	7.DirtFlr
2.C Block	5.Slab	8.
3.Br/Stone	6.Piers	9.
Basement **4 Full Basement**		
1.1/4 Bmt	4.Full Bmt	7.
2.1/2 Bmt	5.Crawl	8.
3.3/4 Bmt	6.1stFlUnf	9.None
Bsmt Gar # Cars **0**		
Wet Basement **1 Dry Basement**		
1.Dry	4.Dirt/Dry	7.
2.Damp	5.Dirt/Dmp	8.
3.Wet	6.Dirt/Wet	9.

SF Bsmt Living **140**		
Fin Bsmt Grade **3 100**		
Electrical-Amps **0**		
Heat Type **100%** **1 Hot Water BB**		
1.HWBB	5.FWA	9.No Heat
2.Radiator	6.GravWA	10.RIN/MON
3.RadFloor	7.Electric	11.
4.Steam	8.Fl/Wall	12.
Cool Type **0%** **9 None**		
1.Central	4.W&C Air	7.
2.Evapor	5.	8.
3.H Pump	6.	9.None
Kitchen Style **2 Typical**		
1.Good	4.Obsolete	7.
2.Typical	5.	8.
3.Old Type	6.	9.None
Bath(s) Style **2 Typical Bath(s)**		
1.Good	4.Obsolete	7.
2.Typical	5.	8.
3.Old Type	6.	9.None
# Rooms **6**		
# Bedrooms **3**		
# Full Baths **2**		
# Half Baths **0**		
# Addn Fixtures **0**		
# Fireplaces **0**		

TRIO Software
A Division of Harris Computer Systems

Layout **1 Typical**		
1.Typical	4.(-) BR	7.
2.Inadeq	5.(-) BRs	8.
3.Poor	6.	9.
Attic **9 None**		
1.1/4 Fin	4.Full Fin	7.
2.1/2 Fin	5.Fl/Stair	8.
3.3/4 Fin	6.1/2Fl/St	9.None
Insulation **1 Full**		
1.Full	4.Minimal	7.
2.Heavy	5.Partial	8.
3.Capped	6.	9.None
Unfinished % **0%**		
Grade & Factor **3 Average 110%**		
1.E Grade	4.B Grade	7.AA
2.D Grade	5.A Grade	8.AAAA Gra
3.C Grade	6.A+	9.Same
SQFT (Footprint) **1152**		
Condition **5 Above Average**		
1.Poor	4.Avg	7.V G
2.Fair	5.Avg+	8.Exc
3.Avg-	6.Good	9.Same
Phys. % Good **0%**		
Funct. % Good **100%**		
Functional Code **9 None**		
1.Incomp	4.Small Si	7.Layout
2.Overbuil	5.CDU	8.Other
3.Delap	6.Style	9.None
Econ. % Good **100%**		
Economic Code **None**		
0.None	3.No Power	9.None
1.Location	4.Generate	8.
2.Encroach	5.Misc	9.
Entrance Code **2 Refused Entry**		
1.Interior	4.Vacant	7.
2.Refusal	5.Estimate	8.
3.Informed	6.	9.
Information Code **2 Relative**		
1.Owner	4.Agent	7.
2.Relative	5.Estimate	8.
3.Tenant	6.Other	9.

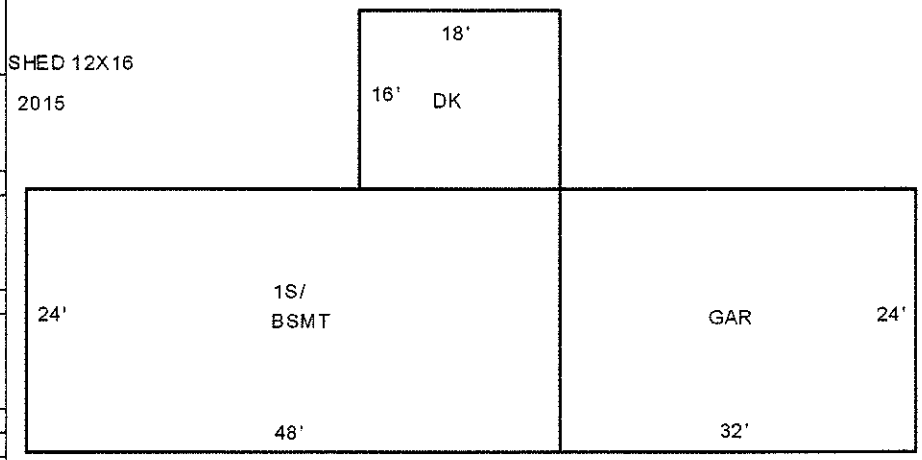

Date Inspected 6-06-2013

Additions, Outbuildings & Improvements

Type	Year	Units	Grade	Cond	Phys.	Funct.	Sound Value
23 Frame Garage	0	768	0 0	0	0 %	0 %	
68 Wood Deck	2008	288	3 100	4	0 %	100 %	
24 Frame Shed	2015	192	2 100	4	0 %	100 %	
					%	%	
					%	%	
					%	%	
					%	%	
					%	%	
					%	%	
					%	%	

1.ONE STORY FRAM
2.TWO STORY FRAM
3.THREE STORY FR
4.1 & 1/2 STORY
5.1 & 3/4 STORY
6.2 & 1/2 STORY
21.Open Frame Por
22.Encl Frame Por
23.Frame Garage
24.Frame Shed
25.Frame Bay Wind
26.1SFr Overhang
27.Unfin Basement
28.Unfinished Att
29.Finished Attic

Map Lot U15-045 Account 1760 Location 62 FERRY ROAD Card 1 Of 1 8-25-2016

DOBOGA, CONSTANCE

62 FERRY RD

LISBON ME 04250
B817P30

Inspection Witnessed By:

X Date

No./Date	Description	Date Insp.

Notes:
0139*0151

LISBON

Property Data

Neighborhood **39 FERRY RD**

Tree Growth Year **0**

TG MGT PLAN DATE **0**

BLDG PERMIT YEAR **0**

Zone/Land Use **2 LIMITED RESIDENTIAL**

Secondary Zone

Topography **1 Level**

1.Level	4.Below St	7.Steep
2.Rolling	5.Low	8.
3.Above St	6.Wet	9.

Utilities **1 All Public**

1.Public	4.Dr Well	7.WELL & SEP
2.Water	5.Oth Prv Wa	8.HoldingTan
3.Sewer	6.Septic	9.P WTR/SEPT

Street **1 Public Paved**

1.PubPaved	4.PrivGrav	7.No Road
2.PrivPavd	5.R/W	8.No Legal
3.PubGravl	6.Long R/W	9.LandLkd

Interior Inspection **0**

CHANGE YR **0**

Sale Data

Sale Date

Price

Sale Type

1.Land	4.MOHOland	7.
2.L & B	5.MOHOw/o	8.
3.Building	6.	9.Distress

Financing

1.Convent	4.Seller	7.
2.FHA/VA	5.Private	8.
3.Assumed	6.Cash	9.Unknown

Validity

1.Valid	4.Split	7.Changes
2.Related	5.Partial	8.Other
3.Distress	6.Exempt	9.ABUTTER

Verified

1.Buyer	4.Agent	7.Family
2.Seller	5.Pub Rec	8.Other
3.Lender	6.MLS	9.

Assessment Record

Year	Land	Buildings	Exempt	Total
2009	19,060	69,550	10,640	77,970
2010	25,200	91,800	12,800	104,200
2011	25,200	91,800	13,280	103,720
2013	25,200	91,800	13,600	103,400
2015	25,200	91,800	13,920	103,080
2016	33,100	93,600	21,000	105,700

Land Data

Front Foot	Type	Effective Frontage	Effective Depth	Influence Factor	Influence Code
11.Primary Lot				%	
12.Additional I				%	
13.Additional II				%	
14.Additional III				%	
15.Additional IV				%	
				%	
				%	
Square Foot		**Square Feet**			
16.Primary Lot				%	
17.Additional I				%	
18.Additional II				%	
19.Additional III				%	
20.Additional IV				%	
				%	
				%	
Fract. Acre		**Acreage/Sites**			
21.HOMESITE	21	0.48		100 %	0
22.COMMERCIAL SIT				%	
23.INDUSTRIAL SIT				%	
Acres				%	
27.REAR 1-5				%	
28.REAR 6-10				%	
29.REAR 11-20				%	
30.REAR 21 +				%	
34.Farmland SW					
35.Farmland MW					

Total Acreage 0.48

Influence Codes

1.VACANCY
2.Excess Frtg
3.Topography
4.Size/Shape
5.Access
6.Restriction
7.Access/Topo
8.ENV-OPEN SPACE
9.Fract Share
Acres
36.Farmland HW
37.T G Softwood
38.T G Mixed Woo
39.T G Hardwood
40.Gravel Pit
41.RP/Wetland/Was
42.Leased or MH S
43.Condo Site
44.SITE IMPROVEME
46.Waste
47.Common Land
48.PRIME COMM LOT
49.SECONDARY COMM
50.MARGINAL COMM
51.UTILITY ROW
52.TOWER SITE
53.PASTURE

LISBON

Map Lot U15-045 | Account 1760 | Location 62 FERRY ROAD | Card 1 Of 1 | 8-25-2016

Building Style **2 Ranch**		
1.Conv.	5.Garrison	9.DW
2.Ranch	6.Contemp	10.BERM
3.R Ranch	7.Seasonal	11.COMM &
4.Cape	8.Primitiv	12.
Dwelling Units **1**		
Other Units **0**		
Stories **1 One Story**		
1.1	4.1.5	7.3.5
2.2	5.1.75	8.
3.3	6.2.5	9.
Exterior Walls **7 Novelty**		
1.Clapboar	5.T-111	9.Cem.Boar
2.WD.SH.	6.BR/Stone	10.Log
3.Compos.	7.Novelty	11.Other
4.ASB/ASP	8.AL/Vinyl	12.BLOCK
Roof Surface **1 Asphalt Shingles**		
1.Asphalt	4.Composit	7.Metal RS
2.Slate	5.Wood	8.
3.Metal LC	6.Other	9.
SF Masonry Trim **0**		
BUILDING USE **0**		
OPEN-4-CUSTOM **0**		
Year Built **1960**		
Year Remodeled **0**		
Foundation **1 Concrete**		
1.Concrete	4.Wood	7.DirtFlr
2.C Block	5.Slab	8.
3.Br/Stone	6.Piers	9.
Basement **4 Full Basement**		
1.1/4 Bmt	4.Full Bmt	7.
2.1/2 Bmt	5.Crawl	8.
3.3/4 Bmt	6.1stFlUnf	9.None
Bsmt Gar # Cars **0**		
Wet Basement **1 Dry Basement**		
1.Dry	4.Dirt/Dry	7.
2.Damp	5.Dirt/Dmp	8.
3.Wet	6.Dirt/Wet	9.

SF Bsmt Living **510**		
Fin Bsmt Grade **3 100**		
Electrical-Amps **0**		
Heat Type **100%** **8 Floor/Wall Unit**		
1.HWBB	5.FWA	9.No Heat
2.Radiator	6.GravWA	10.RIN/MON
3.RadFloor	7.Electric	11.
4.Steam	8.Fl/Wall	12.
Cool Type **0%** **9 None**		
1.Central	4.W&C Air	7.
2.Evapor	5.	8.
3.H Pump	6.	9.None
Kitchen Style **2 Typical**		
1.Good	4.Obsolete	7.
2.Typical	5.	8.
3.Old Type	6.	9.None
Bath(s) Style **2 Typical Bath(s)**		
1.Good	4.Obsolete	7.
2.Typical	5.	8.
3.Old Type	6.	9.None
# Rooms **5**		
# Bedrooms **3**		
# Full Baths **1**		
# Half Baths **0**		
# Addn Fixtures **0**		
# Fireplaces **1**		

TRIO Software
A Division of Harris Computer Systems

Layout **1 Typical**		
1.Typical	4.(-) BR	7.
2.Inadeq	5.(-) BRs	8.
3.Poor	6.	9.
Attic **9 None**		
1.1/4 Fin	4.Full Fin	7.
2.1/2 Fin	5.Fl/Stair	8.
3.3/4 Fin	6.1/2Fl/St	9.None
Insulation **1 Full**		
1.Full	4.Minimal	7.
2.Heavy	5.Partial	8.
3.Capped	6.	9.None
Unfinished % **0%**		
Grade & Factor **3 Average 100%**		
1.E Grade	4.B Grade	7.AA
2.D Grade	5.A Grade	8.AAAA Gra
3.C Grade	6.A+	9.Same
SQFT (Footprint) **1040**		
Condition **5 Above Average**		
1.Poor	4.Avg	7.V G
2.Fair	5.Avg+	8.Exc
3.Avg-	6.Good	9.Same
Phys. % Good **0%**		
Funct. % Good **100%**		
Functional Code **9 None**		
1.Incomp	4.Small Si	7.Layout
2.Overbuil	5.CDU	8.Other
3.Delap	6.Style	9.None
Econ. % Good **100%**		
Economic Code **None**		
0.None	3.No Power	9.None
1.Location	4.Generate	8.
2.Encroach	5.Misc	9.
Entrance Code **1 Interior Inspect**		
1.Interior	4.Vacant	7.
2.Refusal	5.Estimate	8.
3.Informed	6.	9.
Information Code **1 Owner**		
1.Owner	4.Agent	7.
2.Relative	5.Estimate	8.
3.Tenant	6.Other	9.

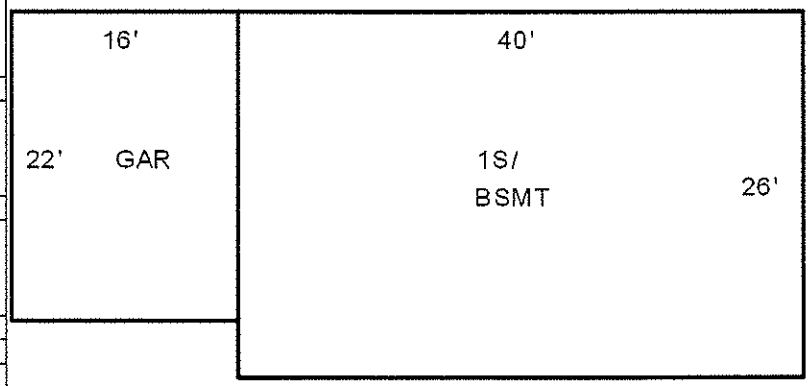

Date Inspected 6-19-2013

Additions, Outbuildings & Improvements

Type	Year	Units	Grade	Cond	Phys.	Funct.	Sound Value
23 Frame Garage	0	352	0 0	0	0 %	0 %	
63 Swimming Pool	0	1	3 100	4	99 %	100 %	
					%	%	
					%	%	
					%	%	
					%	%	
					%	%	
					%	%	
					%	%	
					%	%	

1.ONE STORY FRAM
2.TWO STORY FRAM
3.THREE STORY FR
4.1 & 1/2 STORY
5.1 & 3/4 STORY
6.2 & 1/2 STORY
21.Open Frame Por
22.Encl Frame Por
23.Frame Garage
24.Frame Shed
25.Frame Bay Wind
26.1SFr Overhang
27.Unfin Basement
28.Unfinished Att
29.Finished Attic

Map Lot U15-046 | Account 6115 | Location 61 FERRY ROAD | Card 1 Of 1 | 8-25-2016

STEWART, MARTIN J. &
MARIE L.
67 FERRY RD

LISBON ME 04250
B8082P329 B960P366

Previous Owner
STEWART, WILMA C.
67 FERRY RD

LISBON ME 04250
Sale Date: 12-22-2010

Inspection Witnessed By:

X Date

No./Date	Description	Date Insp.

Notes:
0085*0150

LISBON

Property Data

Neighborhood	39 FERRY RD
Tree Growth Year	0
TG MGT PLAN DATE	0
BLDG PERMIT YEAR	0
Zone/Land Use	1 GENERAL RESIDENTIAL
Secondary Zone	
Topography	1 Level

1.Level	4.Below St	7.Steep
2.Rolling	5.Low	8.
3.Above St	6.Wet	9.

Utilities 1 All Public

1.Public	4.Dr Well	7.WELL & SEP
2.Water	5.Oth Prv Wa	8.HoldingTan
3.Sewer	6.Septic	9.P WTR/SEPT

Street 1 Public Paved

1.PubPaved	4.PrivGrav	7.No Road
2.PrivPavd	5.R/W	8.No Legal
3.PubGravl	6.Long R/W	9.LandLkd

Interior Inspection	0
CHANGE YR	0

Sale Data

Sale Date	12-22-2010
Price	
Sale Type	1 Land Only

1.Land	4.MOHOland	7.
2.L & B	5.MOHOw/o	8.
3.Building	6.	9.Distress

Financing 9 Unknown

1.Convent	4.Seller	7.
2.FHA/VA	5.Private	8.
3.Assumed	6.Cash	9.Unknown

Validity 2 Related Parties

1.Valid	4.Split	7.Changes
2.Related	5.Partial	8.Other
3.Distress	6.Exempt	9.ABUTTER

Verified 5 Public Record

1.Buyer	4.Agent	7.Family
2.Seller	5.Pub Rec	8.Other
3.Lender	6.MLS	9.

Assessment Record

Year	Land	Buildings	Exempt	Total
2009	31,420	0	0	31,420
2010	41,500	0	0	41,500
2011	41,500	0	0	41,500
2013	41,500	0	0	41,500
2015	41,500	0	0	41,500
2016	39,800	0	0	39,800

Land Data

Front Foot	Type	Effective Frontage	Effective Depth	Influence Factor	Influence Code
11.Primary Lot				%	
12.Additional I				%	
13.Additional II				%	
14.Additional III				%	
15.Additional IV				%	
				%	
				%	

Square Foot	Square Feet		
16.Primary Lot		%	
17.Additional I		%	
18.Additional II		%	
19.Additional III		%	
20.Additional IV		%	
		%	
		%	

Fract. Acre	Acreage/Sites		
21.HOMESITE	21 4.00	70 %	4
22.COMMERCIAL SIT	27 5.00	100 %	0
23.INDUSTRIAL SIT	28 5.00	100 %	0
Acres	29 10.00	100 %	0
27.REAR 1-5	30 0.75	100 %	0
28.REAR 6-10		%	
29.REAR 11-20		%	
30.REAR 21 +			
34.Farmland SW			
35.Farmland MW			

Total Acreage 24.75

Influence Codes

1.VACANCY
2.Excess Frtg
3.Topography
4.Size/Shape
5.Access
6.Restriction
7.Access/Topo
8.ENV-OPEN SPACE
9.Fract Share
Acres
36.Farmland HW
37.T G Softwood
38.T G Mixed Woo
39.T G Hardwood
40.Gravel Pit
41.RP/Wetland/Was
42.Leased or MH S
43.Condo Site
44.SITE IMPROVEME
46.Waste
47.Common Land
48.PRIME COMM LOT
49.SECONDARY COMM
50.MARGINAL COMM
51.UTILITY ROW
52.TOWER SITE
53.PASTURE

LISBON

Map Lot U15-046 | Account 6115 | Location 61 FERRY ROAD | Card 1 Of 1 | 8-25-2016

Building Style		
1.Conv.	5.Garrison	9.DW
2.Ranch	6.Contemp	10.BERM
3.R Ranch	7.Seasonal	11.COMM &
4.Cape	8.Primitiv	12.

Dwelling Units

Other Units

Stories		
1.1	4.1.5	7.3.5
2.2	5.1.75	8.
3.3	6.2.5	9.

Exterior Walls		
1.Clapboar	5.T-111	9.Cem.Boar
2.WD.SH.	6.BR/Stone	10.Log
3.Compos.	7.Novelty	11.Other
4.ASB/ASP	8.AL/Vinyl	12.BLOCK

Roof Surface		
1.Asphalt	4.Composit	7.Metal RS
2.Slate	5.Wood	8.
3.Metal LC	6.Other	9.

SF Masonry Trim

BUILDING USE

OPEN-4-CUSTOM

Year Built

Year Remodeled

Foundation		
1.Concrete	4.Wood	7.DirtFlr
2.C Block	5.Slab	8.
3.Br/Stone	6.Piers	9.

Basement		
1.1/4 Bmt	4.Full Bmt	7.
2.1/2 Bmt	5.Crawl	8.
3.3/4 Bmt	6.1stFlUnf	9.None

Bsmt Gar # Cars

Wet Basement		
1.Dry	4.Dirt/Dry	7.
2.Damp	5.Dirt/Dmp	8.
3.Wet	6.Dirt/Wet	9.

SF Bsmt Living

Fin Bsmt Grade

Electrical-Amps

Heat Type 100%		
1.HWBB	5.FWA	9.No Heat
2.Radiator	6.GravWA	10.RIN/MON
3.RadFloor	7.Electric	11.
4.Steam	8.Fl/Wall	12.

Cool Type 0%		
1.Central	4.W&C Air	7.
2.Evapor	5.	8.
3.H Pump	6.	9.None

Kitchen Style		
1.Good	4.Obsolete	7.
2.Typical	5.	8.
3.Old Type	6.	9.None

Bath(s) Style		
1.Good	4.Obsolete	7.
2.Typical	5.	8.
3.Old Type	6.	9.None

Rooms

Bedrooms

Full Baths

Half Baths

Addn Fixtures

Fireplaces

TRIO Software
A Division of Harris Computer Systems

Layout		
1.Typical	4.(-) BR	7.
2.Inadeq	5.(-) BRs	8.
3.Poor	6.	9.

Attic		
1.1/4 Fin	4.Full Fin	7.
2.1/2 Fin	5.Fl/Stair	8.
3.3/4 Fin	6.1/2Fl/St	9.None

Insulation		
1.Full	4.Minimal	7.
2.Heavy	5.Partial	8.
3.Capped	6.	9.None

Unfinished %

Grade & Factor		
1.E Grade	4.B Grade	7.AA
2.D Grade	5.A Grade	8.AAAA Gra
3.C Grade	6.A+	9.Same

SQFT (Footprint)

Condition		
1.Poor	4.Avg	7.V G
2.Fair	5.Avg+	8.Exc
3.Avg-	6.Good	9.Same

Phys. % Good

Funct. % Good

Functional Code		
1.Incomp	4.Small Si	7.Layout
2.Overbuil	5.CDU	8.Other
3.Delap	6.Style	9.None

Econ. % Good

Economic Code		
0.None	3.No Power	9.None
1.Location	4.Generate	8.
2.Encroach	5.Misc	9.

Entrance Code 1 Interior Inspect		
1.Interior	4.Vacant	7.
2.Refusal	5.Estimate	8.
3.Informed	6.	9.

Information Code 1 Owner		
1.Owner	4.Agent	7.
2.Relative	5.Estimate	8.
3.Tenant	6.Other	9.

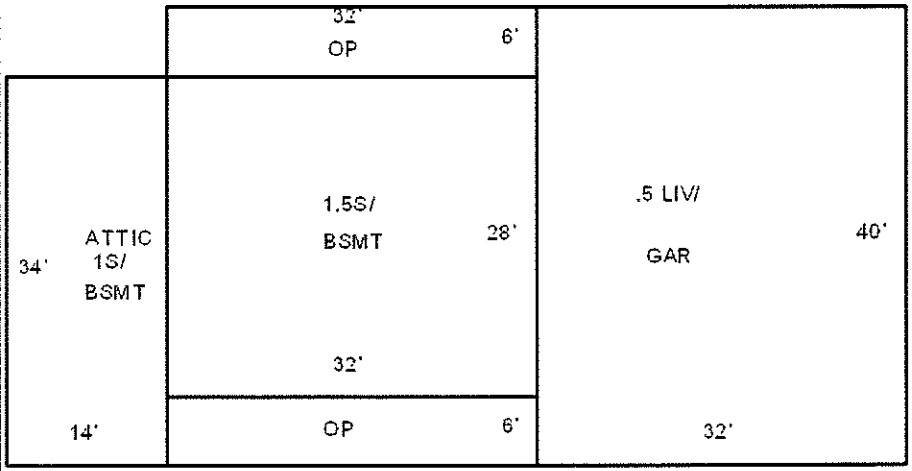

Date Inspected 6-19-2013

Additions, Outbuildings & Improvements

Type	Year	Units	Grade	Cond	Phys.	Funct.	Sound Value
23 Frame Garage	0	352	0 0	0	0 %	0 %	
63 Swimming Pool	0	1	3 100	4	99 %	100 %	
					%	%	
					%	%	
					%	%	
					%	%	
					%	%	
					%	%	
					%	%	
					%	%	

1.ONE STORY FRAM
2.TWO STORY FRAM
3.THREE STORY FR
4.1 & 1/2 STORY
5.1 & 3/4 STORY
6.2 & 1/2 STORY
21.Open Frame Por
22.Encl Frame Por
23.Frame Garage
24.Frame Shed
25.Frame Bay Wind
26.1SFr Overhang
27.Unfin Basement
28.Unfinished Att
29.Finished Attic

Map Lot U15-047 Account 1363 Location 53 FERRY ROAD Card 1 Of 1 8-25-2016

COSTANZO, JEFFREY J. &
GERALDINE M.
53 FERRY RD

LISBON ME 04250
B5083P219

Property Data

Neighborhood **39 FERRY RD**

Tree Growth Year **0**

TG MGT PLAN DATE **0**

BLDG PERMIT YEAR **0**

Zone/Land Use **2 LIMITED RESIDENTIAL**

Secondary Zone

Topography **1 Level**

1.Level	4.Below St	7.Steep
2.Rolling	5.Low	8.
3.Above St	6.Wet	9.

Utilities **1 All Public**

1.Public	4.Dr Well	7.WELL & SEP
2.Water	5.Oth Prv Wa	8.HoldingTan
3.Sewer	6.Septic	9.P WTR/SEPT

Street **1 Public Paved**

1.PubPaved	4.PrivGrav	7.No Road
2.PrivPavd	5.R/W	8.No Legal
3.PubGravl	6.Long R/W	9.LandLkd

Interior Inspection **0**

CHANGE YR **0**

Sale Data

Sale Date

Price

Sale Type

1.Land	4.MOHOland	7.
2.L & B	5.MOHOw/o	8.
3.Building	6.	9.Distress

Financing

1.Convent	4.Seller	7.
2.FHA/VA	5.Private	8.
3.Assumed	6.Cash	9.Unknown

Validity

1.Valid	4.Split	7.Changes
2.Related	5.Partial	8.Other
3.Distress	6.Exempt	9.ABUTTER

Verified

1.Buyer	4.Agent	7.Family
2.Seller	5.Pub Rec	8.Other
3.Lender	6.MLS	9.

Assessment Record

Year	Land	Buildings	Exempt	Total
2009	35,930	115,120	0	151,050
2010	47,400	152,000	0	199,400
2011	47,400	152,000	0	199,400
2013	47,400	152,000	0	199,400
2015	47,400	152,000	0	199,400
2016	35,600	185,100	0	220,700

Land Data

Front Foot	Type	Effective Frontage	Effective Depth	Influence Factor	Influence Code
11.Primary Lot				%	
12.Additional I				%	
13.Additional II				%	
14.Additional III				%	
15.Additional IV				%	
				%	
				%	

Square Foot	Square Feet		
16.Primary Lot		%	
17.Additional I		%	
18.Additional II		%	
19.Additional III		%	
20.Additional IV		%	
		%	
		%	
		%	

Fract. Acre	Acreage/Sites		
21.HOMESITE	21	1.01	100 % 0
22.COMMERCIAL SIT			%
23.INDUSTRIAL SIT			%
Acres			%
27.REAR 1-5			%
28.REAR 6-10			%
29.REAR 11-20			%
30.REAR 21 +			%
34.Farmland SW			
35.Farmland MW			

Total Acreage 1.01

Influence Codes

1.VACANCY
2.Excess Frtg
3.Topography
4.Size/Shape
5.Access
6.Restriction
7.Access/Topo
8.ENV-OPEN SPACE
9.Fract Share
Acres
36.Farmland HW
37.T G Softwood
38.T G Mixed Woo
39.T G Hardwood
40.Gravel Pit
41.RP/Wetland/Was
42.Leased or MH S
43.Condo Site
44.SITE IMPROVEME
46.Waste
47.Common Land
48.PRIME COMM LOT
49.SECONDARY COMM
50.MARGINAL COMM
51.UTILITY ROW
52.TOWER SITE
53.PASTURE

Inspection Witnessed By:

X Date

No./Date	Description	Date Insp.

Notes:
0293*0150

LISBON

LISBON

Map Lot U15-047 | Account 1363 | Location 53 FERRY ROAD | Card 1 Of 1 | 8-25-2016

Building Style	1 Conventional	
1.Conv.	5.Garrison	9.DW
2.Ranch	6.Contemp	10.BERM
3.R Ranch	7.Seasonal	11.COMM &
4.Cape	8.Primitiv	12.
Dwelling Units	2	
Other Units	0	
Stories	4 One & 1/2 Story	
1.1	4.1.5	7.3.5
2.2	5.1.75	8.
3.3	6.2.5	9.
Exterior Walls	6 Brick/Stone	
1.Clapboar	5.T-111	9.Cem.Boar
2.WD.SH.	6.BR/Stone	10.Log
3.Compos.	7.Novelty	11.Other
4.ASB/ASP	8.AL/Vinyl	12.BLOCK
Roof Surface	1 Asphalt Shingles	
1.Asphalt	4.Composit	7.Metal RS
2.Slate	5.Wood	8.
3.Metal LC	6.Other	9.
SF Masonry Trim	0	
BUILDING USE	0	
OPEN-4-CUSTOM	0	
Year Built	1896	
Year Remodeled	0	
Foundation	3 Brick &/or Stone	
1.Concrete	4.Wood	7.DirtFlr
2.C Block	5.Slab	8.
3.Br/Stone	6.Piers	9.
Basement	4 Full Basement	
1.1/4 Bmt	4.Full Bmt	7.
2.1/2 Bmt	5.Crawl	8.
3.3/4 Bmt	6.1stFlUnf	9.None
Bsmt Gar # Cars	0	
Wet Basement	2 Damp Basement	
1.Dry	4.Dirt/Dry	7.
2.Damp	5.Dirt/Dmp	8.
3.Wet	6.Dirt/Wet	9.

SF Bsmt Living	0	
Fin Bsmt Grade	0 0	
Electrical-Amps	3	
Heat Type	100% 5 Forced Warm Air	
1.HWBB	5.FWA	9.No Heat
2.Radiator	6.GravWA	10.RIN/MON
3.RadFloor	7.Electric	11.
4.Steam	8.Fl/Wall	12.
Cool Type	0% 9 None	
1.Central	4.W&C Air	7.
2.Evapor	5.	8.
3.H Pump	6.	9.None
Kitchen Style	2 Typical	
1.Good	4.Obsolete	7.
2.Typical	5.	8.
3.Old Type	6.	9.None
Bath(s) Style	2 Typical Bath(s)	
1.Good	4.Obsolete	7.
2.Typical	5.	8.
3.Old Type	6.	9.None
# Rooms	10	
# Bedrooms	6	
# Full Baths	2	
# Half Baths	0	
# Addn Fixtures	0	
# Fireplaces	0	

TRIO Software
A Division of Harris Computer Systems

Layout	1 Typical	
1.Typical	4.(-) BR	7.
2.Inadeq	5.(-) BRs	8.
3.Poor	6.	9.
Attic	9 None	
1.1/4 Fin	4.Full Fin	7.
2.1/2 Fin	5.Fl/Stair	8.
3.3/4 Fin	6.1/2Fl/St	9.None
Insulation	1 Full	
1.Full	4.Minimal	7.
2.Heavy	5.Partial	8.
3.Capped	6.	9.None
Unfinished %	0%	
Grade & Factor	3 Average 100%	
1.E Grade	4.B Grade	7.AA
2.D Grade	5.A Grade	8.AAAA Gra
3.C Grade	6.A+	9.Same
SQFT (Footprint)	884	
Condition	5 Above Average	
1.Poor	4.Avg	7.V G
2.Fair	5.Avg+	8.Exc
3.Avg-	6.Good	9.Same
Phys. % Good	0%	
Funct. % Good	100%	
Functional Code	9 None	
1.Incomp	4.Small Sl	7.Layout
2.Overbuil	5.CDU	8.Other
3.Delap	6.Style	9.None
Econ. % Good	100%	
Economic Code	None	
0.None	3.No Power	9.None
1.Location	4.Generate	8.
2.Encroach	5.Misc	9.
Entrance Code	1 Interior Inspect	
1.Interior	4.Vacant	7.
2.Refusal	5.Estimate	8.
3.Informed	6.	9.
Information Code	1 Owner	
1.Owner	4.Agent	7.
2.Relative	5.Estimate	8.
3.Tenant	6.Other	9.

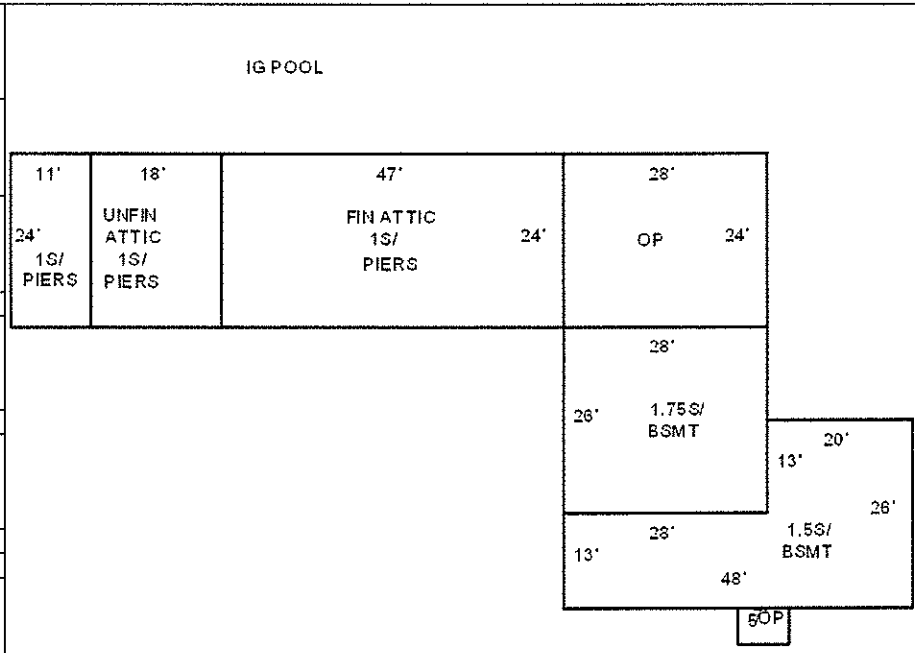

Date Inspected 6-19-2013

Additions, Outbuildings & Improvements

Type	Year	Units	Grade	Cond	Phys.	Funct.	Sound Value
21 Open Frame	0	35	0 0	0	0 %	0 %	
15 1.75 Story/BSMT	0	728	0 0	0	0 %	0 %	
21 Open Frame	0	672	0 0	0	0 %	0 %	
1 ONE STORY	0	1128	0 0	0	0 %	0 %	
1 ONE STORY	0	432	0 0	0	0 %	0 %	
1 ONE STORY	0	264	0 0	0	0 %	0 %	
29 Finished Attic	0	1128	0 0	0	0 %	0 %	
28 Unfinished Attic	0	432	0 0	0	0 %	0 %	
63 Swimming Pool	1980	1	3 100	4	0 %	100 %	
					%	%	

1.ONE STORY FRAM
2.TWO STORY FRAM
3.THREE STORY FR
4.1 & 1/2 STORY
5.1 & 3/4 STORY
6.2 & 1/2 STORY
21.Open Frame Por
22.Encl Frame Por
23.Frame Garage
24.Frame Shed
25.Frame Bay Wind
26.1SFr Overhang
27.Unfin Basement
28.Unfinished Att
29.Finished Attic

Map Lot U15-047-A | Account 6336 | Location 59 FERRY ROAD | Card 1 Of 1 | 8-25-2016

THOMPSON, JAMES D. &
BRENDA M.
59 FERRY RD

LISBON ME 04250
B1350P325

Property Data

Neighborhood **39 FERRY RD**

Tree Growth Year **0**

TG MGT PLAN DATE **0**

BLDG PERMIT YEAR **0**

Zone/Land Use **2 LIMITED RESIDENTIAL**

Secondary Zone

Topography **1 Level**

1.Level	4.Below St	7.Steep
2.Rolling	5.Low	8.
3.Above St	6.Wet	9.

Utilities **1 All Public**

1.Public	4.Dr Well	7.WELL & SEP
2.Water	5.Oth Prv Wa	8.HoldingTan
3.Sewer	6.Septic	9.P WTR/SEPT

Street **1 Public Paved**

1.PubPaved	4.PrivGrav	7.No Road
2.PrivPavd	5.R/W	8.No Legal
3.PubGravl	6.Long R/W	9.LandLkd

Interior Inspection **0**

CHANGE YR **0**

Sale Data

Sale Date

Price

Sale Type

1.Land	4.MOHOland	7.
2.L & B	5.MOHOw/o	8.
3.Building	6.	9.Distress

Financing

1.Convent	4.Seller	7.
2.FHA/VA	5.Private	8.
3.Assumed	6.Cash	9.Unknown

Validity

1.Valid	4.Split	7.Changes
2.Related	5.Partial	8.Other
3.Distress	6.Exempt	9.ABUTTER

Verified

1.Buyer	4.Agent	7.Family
2.Seller	5.Pub Rec	8.Other
3.Lender	6.MLS	9.

Assessment Record

Year	Land	Buildings	Exempt	Total
2009	19,070	82,330	10,640	90,760
2010	25,200	108,700	12,800	121,100
2011	25,200	108,700	13,280	120,620
2013	25,200	108,700	13,600	120,300
2015	25,200	108,700	13,920	119,980
2016	33,700	110,700	21,000	123,400

Land Data

Front Foot	Type	Effective Frontage	Effective Depth	Influence Factor	Influence Code
11.Primary Lot				%	
12.Additional I				%	
13.Additional II				%	
14.Additional III				%	
15.Additional IV				%	
				%	
				%	
Square Foot		**Square Feet**			
16.Primary Lot				%	
17.Additional I				%	
18.Additional II				%	
19.Additional III				%	
20.Additional IV				%	
				%	
				%	
				%	
Fract. Acre		**Acreage/Sites**			
21.HOMESITE	21	0.57		100 %	0
22.COMMERCIAL SIT				%	
23.INDUSTRIAL SIT				%	
Acres				%	
27.REAR 1-5				%	
28.REAR 6-10				%	
29.REAR 11-20				%	
30.REAR 21 +				%	
34.Farmland SW					
35.Farmland MW					

Total Acreage 0.57

Influence Codes

1.VACANCY
2.Excess Frtg
3.Topography
4.Size/Shape
5.Access
6.Restriction
7.Access/Topo
8.ENV-OPEN SPACE
9.Fract Share
Acres
36.Farmland HW
37.T G Softwood
38.T G Mixed Woo
39.T G Hardwood
40.Gravel Pit
41.RP/Wetland/Was
42.Leased or MH S
43.Condo Site
44.SITE IMPROVEME
46.Waste
47.Common Land
48.PRIME COMM LOT
49.SECONDARY COMM
50.MARGINAL COMM
51.UTILITY ROW
52.TOWER SITE
53.PASTURE

Inspection Witnessed By:

X Date

No./Date	Description	Date Insp.

Notes:
0165*0150

LISBON

LISBON

Map Lot U15-047-A | Account 6336 | Location 59 FERRY ROAD | Card 1 Of 1 | 8-25-2016

Building Style **2 Ranch**		
1.Conv.	5.Garrison	9.DW
2.Ranch	6.Contemp	10.BERM
3.R Ranch	7.Seasonal	11.COMM &
4.Cape	8.Primitiv	12.
Dwelling Units **1**		
Other Units **0**		
Stories **1 One Story**		
1.1	4.1.5	7.3.5
2.2	5.1.75	8.
3.3	6.2.5	9.
Exterior Walls **8 AL/Vinyl**		
1.Clapboar	5.T-111	9.Cem.Boar
2.WD.SH.	6.BR/Stone	10.Log
3.Compos.	7.Novelty	11.Other
4.ASB/ASP	8.AL/Vinyl	12.BLOCK
Roof Surface **1 Asphalt Shingles**		
1.Asphalt	4.Composit	7.Metal RS
2.Slate	5.Wood	8.
3.Metal LC	6.Other	9.
SF Masonry Trim **0**		
BUILDING USE **0**		
OPEN-4-CUSTOM **0**		
Year Built **1965**		
Year Remodeled **0**		
Foundation **1 Concrete**		
1.Concrete	4.Wood	7.DirtFlr
2.C Block	5.Slab	8.
3.Br/Stone	6.Piers	9.
Basement **4 Full Basement**		
1.1/4 Bmt	4.Full Bmt	7.
2.1/2 Bmt	5.Crawl	8.
3.3/4 Bmt	6.1stFlUnf	9.None
Bsmt Gar # Cars **0**		
Wet Basement **2 Damp Basement**		
1.Dry	4.Dirt/Dry	7.
2.Damp	5.Dirt/Dmp	8.
3.Wet	6.Dirt/Wet	9.

SF Bsmt Living **0**		
Fin Bsmt Grade **0 0**		
Electrical-Amps **0**		
Heat Type **100%** **1 Hot Water BB**		
1.HWBB	5.FWA	9.No Heat
2.Radiator	6.GravWA	10.RIN/MON
3.RadFloor	7.Electric	11.
4.Steam	8.Fl/Wall	12.
Cool Type **0%** **9 None**		
1.Central	4.W&C Air	7.
2.Evapor	5.	8.
3.H Pump	6.	9.None
Kitchen Style **2 Typical**		
1.Good	4.Obsolete	7.
2.Typical	5.	8.
3.Old Type	6.	9.None
Bath(s) Style **2 Typical Bath(s)**		
1.Good	4.Obsolete	7.
2.Typical	5.	8.
3.Old Type	6.	9.None
# Rooms **5**		
# Bedrooms **3**		
# Full Baths **1**		
# Half Baths **0**		
# Addn Fixtures **0**		
# Fireplaces **1**		

TRIO Software
A Division of Harris Computer Systems

Layout **1 Typical**		
1.Typical	4.(-) BR	7.
2.Inadeq	5.(-) BRs	8.
3.Poor	6.	9.
Attic **9 None**		
1.1/4 Fin	4.Full Fin	7.
2.1/2 Fin	5.Fl/Stair	8.
3.3/4 Fin	6.1/2Fl/St	9.None
Insulation **1 Full**		
1.Full	4.Minimal	7.
2.Heavy	5.Partial	8.
3.Capped	6.	9.None
Unfinished % **0%**		
Grade & Factor **3 Average 110%**		
1.E Grade	4.B Grade	7.AA
2.D Grade	5.A Grade	8.AAAA Gra
3.C Grade	6.A+	9.Same
SQFT (Footprint) **1230**		
Condition **5 Above Average**		
1.Poor	4.Avg	7.V G
2.Fair	5.Avg+	8.Exc
3.Avg-	6.Good	9.Same
Phys. % Good **0%**		
Funct. % Good **100%**		
Functional Code **9 None**		
1.Incomp	4.Small Si	7.Layout
2.Overbuil	5.CDU	8.Other
3.Delap	6.Style	9.None
Econ. % Good **100%**		
Economic Code **None**		
0.None	3.No Power	9.None
1.Location	4.Generate	8.
2.Encroach	5.Misc	9.
Entrance Code **1 Interior Inspect**		
1.Interior	4.Vacant	7.
2.Refusal	5.Estimate	8.
3.Informed	6.	9.
Information Code **1 Owner**		
1.Owner	4.Agent	7.
2.Relative	5.Estimate	8.
3.Tenant	6.Other	9.

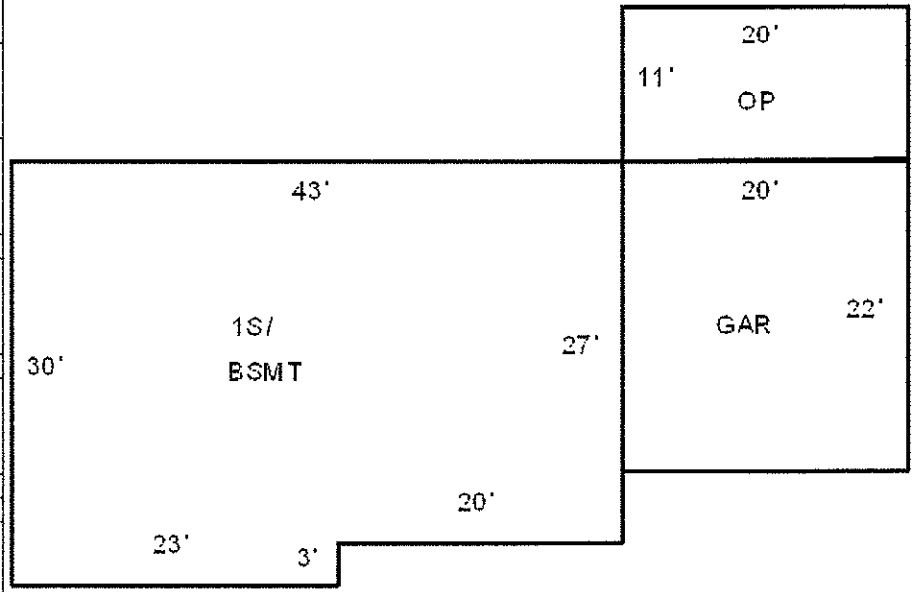

Date Inspected 6-25-2013

Additions, Outbuildings & Improvements

Type	Year	Units	Grade	Cond	Phys.	Funct.	Sound Value
23 Frame Garage	0	440	0 0	0	0 %	0 %	
21 Open Frame	0	220	0 0	0	0 %	0 %	
					%	%	
					%	%	
					%	%	
					%	%	
					%	%	
					%	%	
					%	%	
					%	%	

1.ONE STORY FRAM
2.TWO STORY FRAM
3.THREE STORY FR
4.1 & 1/2 STORY
5.1 & 3/4 STORY
6.2 & 1/2 STORY
21.Open Frame Por
22.Encl Frame Por
23.Frame Garage
24.Frame Shed
25.Frame Bay Wind
26.1SFr Overhang
27.Unfin Basement
28.Unfinished Att
29.Finished Attic

Map Lot U15-048 Account 5595 Location 49 FERRY ROAD Card 1 Of 1 8-25-2016

RUSSELL, E. MARIE &
BRAD E. & MADELYN CORNISH
49 FERRY RD

LISBON ME 04250
B3754P294

Property Data

Neighborhood **39 FERRY RD**

Tree Growth Year **0**

TG MGT PLAN DATE **0**

BLDG PERMIT YEAR **0**

Zone/Land Use **2 LIMITED RESIDENTIAL**

Secondary Zone

Topography **1 Level**

1.Level	4.Below St	7.Steep
2.Rolling	5.Low	8.
3.Above St	6.Wet	9.

Utilities **1 All Public**

1.Public	4.Dr Well	7.WELL & SEP
2.Water	5.Oth Prv Wa	8.HoldingTan
3.Sewer	6.Septic	9.P WTR/SEPT

Street **1 Public Paved**

1.PubPaved	4.PrivGrav	7.No Road
2.PrivPavd	5.R/W	8.No Legal
3.PubGravl	6.Long R/W	9.LandLkd

Interior Inspection **0**

CHANGE YR **0**

Sale Data

Sale Date

Price

Sale Type

1.Land	4.MOHOland	7.
2.L & B	5.MOHOw/o	8.
3.Building	6.	9.Distress

Financing

1.Convent	4.Seller	7.
2.FHA/VA	5.Private	8.
3.Assumed	6.Cash	9.Unknown

Validity

1.Valid	4.Split	7.Changes
2.Related	5.Partial	8.Other
3.Distress	6.Exempt	9.ABUTTER

Verified

1.Buyer	4.Agent	7.Family
2.Seller	5.Pub Rec	8.Other
3.Lender	6.MLS	9.

Assessment Record

Year	Land	Buildings	Exempt	Total
2009	25,700	60,570	7,280	78,990
2010	33,900	80,000	8,000	105,900
2011	33,900	80,000	8,300	105,600
2013	33,900	80,000	8,500	105,400
2015	33,900	80,000	13,920	99,980
2016	33,400	88,900	21,000	101,300

Land Data

Front Foot	Type	Effective Frontage	Effective Depth	Influence Factor	Influence Code
11.Primary Lot				%	
12.Additional I				%	
13.Additional II				%	
14.Additional III				%	
15.Additional IV				%	
				%	
				%	
Square Foot		**Square Feet**			
16.Primary Lot				%	
17.Additional I				%	
18.Additional II				%	
19.Additional III				%	
20.Additional IV				%	
				%	
				%	
Fract. Acre		**Acreage/Sites**			
21.HOMESITE	21	0.52		100 %	0
22.COMMERCIAL SIT				%	
23.INDUSTRIAL SIT				%	
Acres				%	
27.REAR 1-5				%	
28.REAR 6-10				%	
29.REAR 11-20				%	
30.REAR 21 +				%	
34.Farmland SW					
35.Farmland MW					

Total Acreage 0.52

Influence Codes

1.VACANCY
2.Excess Frtg
3.Topography
4.Size/Shape
5.Access
6.Restriction
7.Access/Topo
8.ENV-OPEN SPACE
9.Fract Share
Acres
36.Farmland HW
37.T G Softwood
38.T G Mixed Woo
39.T G Hardwood
40.Gravel Pit
41.RP/Wetland/Was
42.Leased or MH S
43.Condo Site
44.SITE IMPROVEME
46.Waste
47.Common Land
48.PRIME COMM LOT
49.SECONDARY COMM
50.MARGINAL COMM
51.UTILITY ROW
52.TOWER SITE
53.PASTURE

Inspection Witnessed By:

X Date

No./Date	Description	Date Insp.

Notes:
0150*0150

LISBON

LISBON

Map Lot U15-048 | Account 5595 | Location 49 FERRY ROAD | Card 1 Of 1 | 8-25-2016

Building Style **2 Ranch**		
1.Conv.	5.Garrison	9.DW
2.Ranch	6.Contemp	10.BERM
3.R Ranch	7.Seasonal	11.COMM &
4.Cape	8.Primitiv	12.
Dwelling Units **1**		
Other Units **0**		
Stories **1 One Story**		
1.1	4.1.5	7.3.5
2.2	5.1.75	8.
3.3	6.2.5	9.
Exterior Walls **8 AL/Vinyl**		
1.Clapboar	5.T-111	9.Cem.Boar
2.WD.SH.	6.BR/Stone	10.Log
3.Compos.	7.Novelty	11.Other
4.ASB/ASP	8.AL/Vinyl	12.BLOCK
Roof Surface **1 Asphalt Shingles**		
1.Asphalt	4.Composit	7.Metal RS
2.Slate	5.Wood	8.
3.Metal LC	6.Other	9.
SF Masonry Trim **0**		
BUILDING USE **0**		
OPEN-4-CUSTOM **0**		
Year Built **1959**		
Year Remodeled **0**		
Foundation **1 Concrete**		
1.Concrete	4.Wood	7.DirtFlr
2.C Block	5.Slab	8.
3.Br/Stone	6.Piers	9.
Basement **4 Full Basement**		
1.1/4 Bmt	4.Full Bmt	7.
2.1/2 Bmt	5.Crawl	8.
3.3/4 Bmt	6.1stFlUnf	9.None
Bsmt Gar # Cars **0**		
Wet Basement **1 Dry Basement**		
1.Dry	4.Dirt/Dry	7.
2.Damp	5.Dirt/Dmp	8.
3.Wet	6.Dirt/Wet	9.

SF Bsmt Living **0**		
Fin Bsmt Grade **0 0**		
Electrical-Amps **1**		
Heat Type **100%** **1 Hot Water BB**		
1.HWBB	5.FWA	9.No Heat
2.Radiator	6.GravWA	10.RIN/MON
3.RadFloor	7.Electric	11.
4.Steam	8.Fl/Wall	12.
Cool Type **0%** **9 None**		
1.Central	4.W&C Air	7.
2.Evapor	5.	8.
3.H Pump	6.	9.None
Kitchen Style **2 Typical**		
1.Good	4.Obsolete	7.
2.Typical	5.	8.
3.Old Type	6.	9.None
Bath(s) Style **2 Typical Bath(s)**		
1.Good	4.Obsolete	7.
2.Typical	5.	8.
3.Old Type	6.	9.None
# Rooms **5**		
# Bedrooms **2**		
# Full Baths **1**		
# Half Baths **0**		
# Addn Fixtures **0**		
# Fireplaces **1**		

TRIO Software
A Division of Harris Computer Systems

Layout **1 Typical**		
1.Typical	4.(-) BR	7.
2.Inadeq	5.(-) BRs	8.
3.Poor	6.	9.
Attic **9 None**		
1.1/4 Fin	4.Full Fin	7.
2.1/2 Fin	5.Fl/Stair	8.
3.3/4 Fin	6.1/2Fl/St	9.None
Insulation **1 Full**		
1.Full	4.Minimal	7.
2.Heavy	5.Partial	8.
3.Capped	6.	9.None
Unfinished % **0%**		
Grade & Factor **3 Average 100%**		
1.E Grade	4.B Grade	7.AA
2.D Grade	5.A Grade	8.AAAA Gra
3.C Grade	6.A+	9.Same
SQFT (Footprint) **960**		
Condition **5 Above Average**		
1.Poor	4.Avg	7.V G
2.Fair	5.Avg+	8.Exc
3.Avg-	6.Good	9.Same
Phys. % Good **0%**		
Funct. % Good **100%**		
Functional Code **9 None**		
1.Incomp	4.Small Si	7.Layout
2.Overbuil	5.CDU	8.Other
3.Delap	6.Style	9.None
Econ. % Good **100%**		
Economic Code **None**		
0.None	3.No Power	9.None
1.Location	4.Generate	8.
2.Encroach	5.Misc	9.
Entrance Code **1 Interior Inspect**		
1.Interior	4.Vacant	7.
2.Refusal	5.Estimate	8.
3.Informed	6.	9.
Information Code **1 Owner**		
1.Owner	4.Agent	7.
2.Relative	5.Estimate	8.
3.Tenant	6.Other	9.

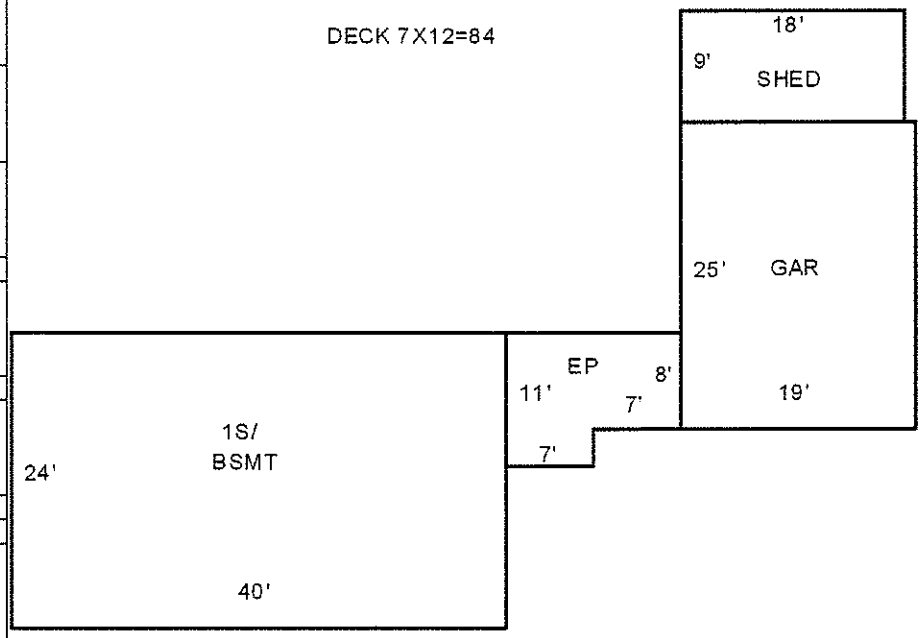

Date Inspected 6-06-2013

Additions, Outbuildings & Improvements

Type	Year	Units	Grade	Cond	Phys.	Funct.	Sound Value
22 Encl Frame Porch	0	133	0 0	0	0 %	0 %	
23 Frame Garage	0	475	0 0	0	0 %	0 %	
24 Frame Shed	2012	162	3 100	4	0 %	90 %	
68 Wood Deck	1984	84	3 100	3	0 %	100 %	
					%	%	
					%	%	
					%	%	
					%	%	
					%	%	
					%	%	

1.ONE STORY FRAM
2.TWO STORY FRAM
3.THREE STORY FR
4.1 & 1/2 STORY
5.1 & 3/4 STORY
6.2 & 1/2 STORY
21.Open Frame Por
22.Encl Frame Por
23.Frame Garage
24.Frame Shed
25.Frame Bay Wind
26.1SFr Overhang
27.Unfin Basement
28.Unfinished Att
29.Finished Attic

Map Lot U15-049 Account 5922 Location 45 FERRY ROAD Card 1 Of 1 8-25-2016

SOUTHARD, YVONNE U.

45 FERRY RD

LISBON ME 04250
B5107P336

Inspection Witnessed By:

X Date

No./Date	Description	Date Insp.

Notes:
0114*0150

LISBON

Property Data

Neighborhood **39 FERRY RD**

Tree Growth Year **0**

TG MGT PLAN DATE **0**

BLDG PERMIT YEAR **0**

Zone/Land Use **2 LIMITED RESIDENTIAL**

Secondary Zone

Topography **1 Level**

1.Level	4.Below St	7.Steep
2.Rolling	5.Low	8.
3.Above St	6.Wet	9.

Utilities **1 All Public**

1.Public	4.Dr Well	7.WELL & SEP
2.Water	5.Oth Prv Wa	8.HoldingTan
3.Sewer	6.Septic	9.P WTR/SEPT

Street **1 Public Paved**

1.PubPaved	4.PrivGrav	7.No Road
2.PrivPavd	5.R/W	8.No Legal
3.PubGravl	6.Long R/W	9.LandLkd

Interior Inspection **0**

CHANGE YR **0**

Sale Data

Sale Date

Price

Sale Type

1.Land	4.MOHOland	7.
2.L & B	5.MOHOw/o	8.
3.Building	6.	9.Distress

Financing

1.Convent	4.Seller	7.
2.FHA/VA	5.Private	8.
3.Assumed	6.Cash	9.Unknown

Validity

1.Valid	4.Split	7.Changes
2.Related	5.Partial	8.Other
3.Distress	6.Exempt	9.ABUTTER

Verified

1.Buyer	4.Agent	7.Family
2.Seller	5.Pub Rec	8.Other
3.Lender	6.MLS	9.

Assessment Record

Year	Land	Buildings	Exempt	Total
2009	22,410	54,290	7,280	69,420
2010	29,600	71,700	8,000	93,300
2011	29,600	71,700	8,300	93,000
2013	29,600	71,700	8,500	92,800
2015	29,600	71,700	8,700	92,600
2016	32,400	83,500	15,000	100,900

Land Data

Front Foot	Type	Effective Frontage	Effective Depth	Influence Factor	Influence Code
11.Primary Lot				%	
12.Additional I				%	
13.Additional II				%	
14.Additional III				%	
15.Additional IV				%	
				%	
				%	
Square Foot		**Square Feet**			
16.Primary Lot				%	
17.Additional I				%	
18.Additional II				%	
19.Additional III				%	
20.Additional IV				%	
				%	
				%	
Fract. Acre		**Acreage/Sites**			
21.HOMESITE	21	0.39		100 %	0
22.COMMERCIAL SIT				%	
23.INDUSTRIAL SIT				%	
Acres				%	
27.REAR 1-5				%	
28.REAR 6-10				%	
29.REAR 11-20				%	
30.REAR 21 +				%	
34.Farmland SW					
35.Farmland MW					

Total Acreage 0.39

Influence Codes

1.VACANCY
2.Excess Frtg
3.Topography
4.Size/Shape
5.Access
6.Restriction
7.Access/Topo
8.ENV-OPEN SPACE
9.Fract Share
Acres
36.Farmland HW
37.T G Softwood
38.T G Mixed Woo
39.T G Hardwood
40.Gravel Pit
41.RP/Wetland/Was
42.Leased or MH S
43.Condo Site
44.SITE IMPROVEME
46.Waste
47.Common Land
48.PRIME COMM LOT
49.SECONDARY COMM
50.MARGINAL COMM
51.UTILITY ROW
52.TOWER SITE
53.PASTURE

LISBON

Map Lot U15-049 | Account 5922 | Location 45 FERRY ROAD | Card 1 Of 1 | 8-25-2016

Building Style	**2 Ranch**	
1.Conv.	5.Garrison	9.DW
2.Ranch	6.Contemp	10.BERM
3.R Ranch	7.Seasonal	11.COMM &
4.Cape	8.Primitiv	12.
Dwelling Units	**1**	
Other Units	**0**	
Stories	**1 One Story**	
1.1	4.1.5	7.3.5
2.2	5.1.75	8.
3.3	6.2.5	9.
Exterior Walls	**8 AL/Vinyl**	
1.Clapboar	5.T-111	9.Cem.Boar
2.WD.SH.	6.BR/Stone	10.Log
3.Compos.	7.Novelty	11.Other
4.ASB/ASP	8.AL/Vinyl	12.BLOCK
Roof Surface	**1 Asphalt Shingles**	
1.Asphalt	4.Composit	7.Metal RS
2.Slate	5.Wood	8.
3.Metal LC	6.Other	9.
SF Masonry Trim	**0**	
BUILDING USE	**0**	
OPEN-4-CUSTOM	**0**	
Year Built	**1970**	
Year Remodeled	**0**	
Foundation	**1 Concrete**	
1.Concrete	4.Wood	7.DirtFlr
2.C Block	5.Slab	8.
3.Br/Stone	6.Piers	9.
Basement	**4 Full Basement**	
1.1/4 Bmt	4.Full Bmt	7.
2.1/2 Bmt	5.Crawl	8.
3.3/4 Bmt	6.1stFlUnf	9.None
Bsmt Gar # Cars	**0**	
Wet Basement	**1 Dry Basement**	
1.Dry	4.Dirt/Dry	7.
2.Damp	5.Dirt/Dmp	8.
3.Wet	6.Dirt/Wet	9.

SF Bsmt Living	**400**	
Fin Bsmt Grade	**3 100**	
Electrical-Amps	**1**	
Heat Type	**100% 1 Hot Water BB**	
1.HWBB	5.FWA	9.No Heat
2.Radiator	6.GravWA	10.RIN/MON
3.RadFloor	7.Electric	11.
4.Steam	8.Fl/Wall	12.
Cool Type	**0% 9 None**	
1.Central	4.W&C Air	7.
2.Evapor	5.	8.
3.H Pump	6.	9.None
Kitchen Style	**2 Typical**	
1.Good	4.Obsolete	7.
2.Typical	5.	8.
3.Old Type	6.	9.None
Bath(s) Style	**2 Typical Bath(s)**	
1.Good	4.Obsolete	7.
2.Typical	5.	8.
3.Old Type	6.	9.None
# Rooms	**5**	
# Bedrooms	**2**	
# Full Baths	**1**	
# Half Baths	**1**	
# Addn Fixtures	**0**	
# Fireplaces	**1**	

TRIO Software
A Division of Harris Computer Systems

Layout	**1 Typical**	
1.Typical	4.(-) BR	7.
2.Inadeq	5.(-) BRs	8.
3.Poor	6.	9.
Attic	**9 None**	
1.1/4 Fin	4.Full Fin	7.
2.1/2 Fin	5.Fl/Stair	8.
3.3/4 Fin	6.1/2Fl/St	9.None
Insulation	**1 Full**	
1.Full	4.Minimal	7.
2.Heavy	5.Partial	8.
3.Capped	6.	9.None
Unfinished %	**0%**	
Grade & Factor	**3 Average 100%**	
1.E Grade	4.B Grade	7.AA
2.D Grade	5.A Grade	8.AAAA Gra
3.C Grade	6.A+	9.Same
SQFT (Footprint)	**864**	
Condition	**4 Average**	
1.Poor	4.Avg	7.V G
2.Fair	5.Avg+	8.Exc
3.Avg-	6.Good	9.Same
Phys. % Good	**0%**	
Funct. % Good	**100%**	
Functional Code	**9 None**	
1.Incomp	4.Small Sl	7.Layout
2.Overbuil	5.CDU	8.Other
3.Delap	6.Style	9.None
Econ. % Good	**100%**	
Economic Code	**None**	
0.None	3.No Power	9.None
1.Location	4.Generate	8.
2.Encroach	5.Misc	9.
Entrance Code	**5 Estimated**	
1.Interior	4.Vacant	7.
2.Refusal	5.Estimate	8.
3.Informed	6.	9.
Information Code	**5 Estimate**	
1.Owner	4.Agent	7.
2.Relative	5.Estimate	8.
3.Tenant	6.Other	9.

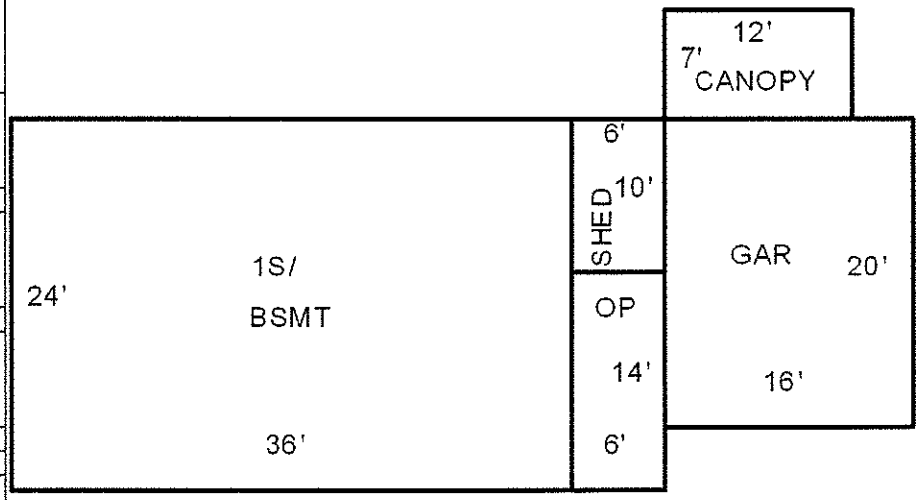

Date Inspected 6-06-2013

Additions, Outbuildings & Improvements

Type	Year	Units	Grade	Cond	Phys.	Funct.	Sound Value
21 Open Frame	0	84	0 0	0	0 %	0 %	
24 Frame Shed	0	60	0 0	0	0 %	0 %	
23 Frame Garage	0	320	0 0	0	0 %	0 %	
61 Canopy	2000	84	0 0	0	0 %	0 %	
					%	%	
					%	%	
					%	%	
					%	%	
					%	%	
					%	%	

1.ONE STORY FRAM
2.TWO STORY FRAM
3.THREE STORY FR
4.1 & 1/2 STORY
5.1 & 3/4 STORY
6.2 & 1/2 STORY
21.Open Frame Por
22.Encl Frame Por
23.Frame Garage
24.Frame Shed
25.Frame Bay Wind
26.1SFr Overhang
27.Unfin Basement
28.Unfinished Att
29.Finished Attic

Map Lot U15-050 Account 2311 Location 43 FERRY ROAD Card 1 Of 1 8-25-2016

WOLFENDEN, REBECCA P.

43 FERRY ROAD

LISBON ME 04250
B8327P158

Previous Owner
FURBISH, ROGER F. &
RITA E.
244 LISBON STREET
LISBON ME 04250 0344
Sale Date: 1-30-2012

Inspection Witnessed By:

X Date

No./Date	Description	Date Insp.

Notes:
0240*0150

Property Data

Neighborhood **39 FERRY RD**

Tree Growth Year **0**

TG MGT PLAN DATE **0**

BLDG PERMIT YEAR **0**

Zone/Land Use **2 LIMITED RESIDENTIAL**

Secondary Zone

Topography **1 Level**

1.Level	4.Below St	7.Steep
2.Rolling	5.Low	8.
3.Above St	6.Wet	9.

Utilities **1 All Public**

1.Public	4.Dr Well	7.WELL & SEP
2.Water	5.Oth Prv Wa	8.HoldingTan
3.Sewer	6.Septic	9.P WTR/SEPT

Street **1 Public Paved**

1.PubPaved	4.PrivGrav	7.No Road
2.PrivPavd	5.R/W	8.No Legal
3.PubGravl	6.Long R/W	9.LandLkd

Interior Inspection **0**

CHANGE YR **0**

Sale Data

Sale Date **1-30-2012**

Price **99,000**

Sale Type **2 Land & Buildings**

1.Land	4.MOHOland	7.
2.L & B	5.MOHOw/o	8.
3.Building	6.	9.Distress

Financing **9 Unknown**

1.Convent	4.Seller	7.
2.FHA/VA	5.Private	8.
3.Assumed	6.Cash	9.Unknown

Validity **8 OTHER NON-VALID**

1.Valid	4.Split	7.Changes
2.Related	5.Partial	8.Other
3.Distress	6.Exempt	9.ABUTTER

Verified **5 Public Record**

1.Buyer	4.Agent	7.Family
2.Seller	5.Pub Rec	8.Other
3.Lender	6.MLS	9.

Assessment Record

Year	Land	Buildings	Exempt	Total
2009	29,280	68,770	7,280	90,770
2010	38,600	90,800	8,000	121,400
2011	38,600	90,800	8,300	121,100
2013	38,600	90,800	0	129,400
2015	38,600	90,800	8,700	120,700
2016	35,000	110,500	15,000	130,500

Land Data

	Type	Effective Frontage	Effective Depth	Influence Factor	Influence Code
Front Foot					
11.Primary Lot				%	
12.Additional I				%	
13.Additional II				%	
14.Additional III				%	
15.Additional IV				%	
				%	
				%	
Square Foot		**Square Feet**			
16.Primary Lot				%	
17.Additional I				%	
18.Additional II				%	
19.Additional III				%	
20.Additional IV				%	
				%	
				%	
Fract. Acre		**Acreage/Sites**			
21.HOMESITE	21	0.83		100 %	0
22.COMMERCIAL SIT				%	
23.INDUSTRIAL SIT				%	
Acres				%	
27.REAR 1-5				%	
28.REAR 6-10				%	
29.REAR 11-20				%	
30.REAR 21 +				%	
34.Farmland SW					
35.Farmland MW					

Total Acreage 0.83

Influence Codes

1.VACANCY
2.Excess Frtg
3.Topography
4.Size/Shape
5.Access
6.Restriction
7.Access/Topo
8.ENV-OPEN SPACE
9.Fract Share
Acres
36.Farmland HW
37.T G Softwood
38.T G Mixed Woo
39.T G Hardwood
40.Gravel Pit
41.RP/Wetland/Was
42.Leased or MH S
43.Condo Site
44.SITE IMPROVEME
46.Waste
47.Common Land
48.PRIME COMM LOT
49.SECONDARY COMM
50.MARGINAL COMM
51.UTILITY ROW
52.TOWER SITE
53.PASTURE

LISBON

LISBON

Map Lot U15-050 | Account 2311 | Location 43 FERRY ROAD | Card 1 Of 1 | 8-25-2016

Building Style **2 Ranch**		
1.Conv.	5.Garrison	9.DW
2.Ranch	6.Contemp	10.BERM
3.R Ranch	7.Seasonal	11.COMM &
4.Cape	8.Primitiv	12.
Dwelling Units **1**		
Other Units **0**		
Stories **1 One Story**		
1.1	4.1.5	7.3.5
2.2	5.1.75	8.
3.3	6.2.5	9.
Exterior Walls **8 AL/Vinyl**		
1.Clapboar	5.T-111	9.Cem.Boar
2.WD.SH.	6.BR/Stone	10.Log
3.Compos.	7.Novelty	11.Other
4.ASB/ASP	8.AL/Vinyl	12.BLOCK
Roof Surface **3 Metal LC**		
1.Asphalt	4.Composit	7.Metal RS
2.Slate	5.Wood	8.
3.Metal LC	6.Other	9.
SF Masonry Trim **0**		
BUILDING USE **0**		
OPEN-4-CUSTOM **0**		
Year Built **1969**		
Year Remodeled **0**		
Foundation **1 Concrete**		
1.Concrete	4.Wood	7.DirtFlr
2.C Block	5.Slab	8.
3.Br/Stone	6.Piers	9.
Basement **4 Full Basement**		
1.1/4 Bmt	4.Full Bmt	7.
2.1/2 Bmt	5.Crawl	8.
3.3/4 Bmt	6.1stFlUnf	9.None
Bsmt Gar # Cars **0**		
Wet Basement **1 Dry Basement**		
1.Dry	4.Dirt/Dry	7.
2.Damp	5.Dirt/Dmp	8.
3.Wet	6.Dirt/Wet	9.

SF Bsmt Living **0**		
Fin Bsmt Grade **0 0**		
Electrical-Amps **0**		
Heat Type **100%** **1 Hot Water BB**		
1.HWBB	5.FWA	9.No Heat
2.Radiator	6.GravWA	10.RIN/MON
3.RadFloor	7.Electric	11.
4.Steam	8.Fl/Wall	12.
Cool Type **0%** **9 None**		
1.Central	4.W&C Air	7.
2.Evapor	5.	8.
3.H Pump	6.	9.None
Kitchen Style **2 Typical**		
1.Good	4.Obsolete	7.
2.Typical	5.	8.
3.Old Type	6.	9.None
Bath(s) Style **2 Typical Bath(s)**		
1.Good	4.Obsolete	7.
2.Typical	5.	8.
3.Old Type	6.	9.None
# Rooms **6**		
# Bedrooms **3**		
# Full Baths **1**		
# Half Baths **1**		
# Addn Fixtures **0**		
# Fireplaces **0**		

TRIO Software
A Division of Harris Computer Systems

Layout **1 Typical**		
1.Typical	4.(-) BR	7.
2.Inadeq	5.(-) BRs	8.
3.Poor	6.	9.
Attic **9 None**		
1.1/4 Fin	4.Full Fin	7.
2.1/2 Fin	5.Fl/Stair	8.
3.3/4 Fin	6.1/2Fl/St	9.None
Insulation **1 Full**		
1.Full	4.Minimal	7.
2.Heavy	5.Partial	8.
3.Capped	6.	9.None
Unfinished % **0%**		
Grade & Factor **3 Average 110%**		
1.E Grade	4.B Grade	7.AA
2.D Grade	5.A Grade	8.AAAA Gra
3.C Grade	6.A+	9.Same
SQFT (Footprint) **1232**		
Condition **5 Above Average**		
1.Poor	4.Avg	7.V G
2.Fair	5.Avg+	8.Exc
3.Avg-	6.Good	9.Same
Phys. % Good **0%**		
Funct. % Good **100%**		
Functional Code **9 None**		
1.Incomp	4.Small Si	7.Layout
2.Overbuil	5.CDU	8.Other
3.Delap	6.Style	9.None
Econ. % Good **100%**		
Economic Code **None**		
0.None	3.No Power	9.None
1.Location	4.Generate	8.
2.Encroach	5.Misc	9.
Entrance Code **3 Information Only**		
1.Interior	4.Vacant	7.
2.Refusal	5.Estimate	8.
3.Informed	6.	9.
Information Code **2 Relative**		
1.Owner	4.Agent	7.
2.Relative	5.Estimate	8.
3.Tenant	6.Other	9.

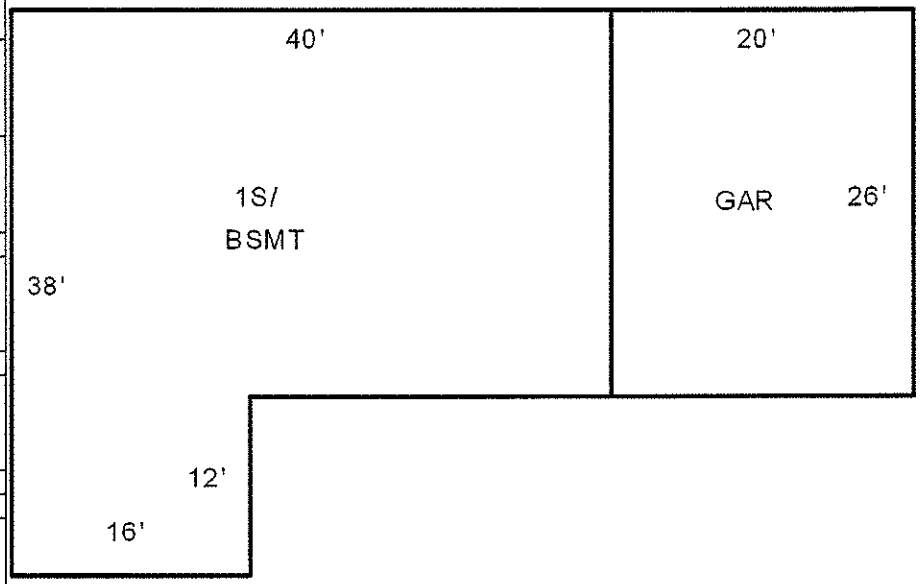

Date Inspected 6-06-2013

Additions, Outbuildings & Improvements

Type	Year	Units	Grade	Cond	Phys.	Funct.	Sound Value
23 Frame Garage	0	520	0 0	0	0 %	0 %	
					%	%	
					%	%	
					%	%	
					%	%	
					%	%	
					%	%	
					%	%	
					%	%	
					%	%	

1.ONE STORY FRAM
2.TWO STORY FRAM
3.THREE STORY FR
4.1 & 1/2 STORY
5.1 & 3/4 STORY
6.2 & 1/2 STORY
21.Open Frame Por
22.Encl Frame Por
23.Frame Garage
24.Frame Shed
25.Frame Bay Wind
26.1SFr Overhang
27.Unfin Basement
28.Unfinished Att
29.Finished Attic

Map Lot U15-051 Account 1494 Location 37 FERRY ROAD Card 1 Of 1 8-25-2016

CROSSKILL, CHAD M. &
SEGER, MARCEY L.
37 FERRY RD

LISBON ME 04250
B3454P344 B6801P67

Property Data

Neighborhood **39 FERRY RD**

Tree Growth Year **0**

TG MGT PLAN DATE **0**

BLDG PERMIT YEAR **0**

Zone/Land Use **2 LIMITED RESIDENTIAL**

Secondary Zone

Topography **1 Level**

1.Level	4.Below St	7.Steep
2.Rolling	5.Low	8.
3.Above St	6.Wet	9.

Utilities **1 All Public**

1.Public	4.Dr Well	7.WELL & SEP
2.Water	5.Oth Prv Wa	8.HoldingTan
3.Sewer	6.Septic	9.P WTR/SEPT

Street **1 Public Paved**

1.PubPaved	4.PrivGrav	7.No Road
2.PrivPavd	5.R/W	8.No Legal
3.PubGravl	6.Long R/W	9.LandLkd

Interior Inspection **0**

CHANGE YR **0**

Sale Data

Sale Date

Price

Sale Type

1.Land	4.MOHOland	7.
2.L & B	5.MOHOw/o	8.
3.Building	6.	9.Distress

Financing

1.Convent	4.Seller	7.
2.FHA/VA	5.Private	8.
3.Assumed	6.Cash	9.Unknown

Validity

1.Valid	4.Split	7.Changes
2.Related	5.Partial	8.Other
3.Distress	6.Exempt	9.ABUTTER

Verified

1.Buyer	4.Agent	7.Family
2.Seller	5.Pub Rec	8.Other
3.Lender	6.MLS	9.

Assessment Record

Year	Land	Buildings	Exempt	Total
2009	28,790	55,850	7,280	77,360
2010	38,000	73,700	8,000	103,700
2011	38,000	73,700	8,300	103,400
2013	38,000	73,700	8,500	103,200
2015	38,000	73,700	8,700	103,000
2016	34,100	107,700	15,000	126,800

Land Data

	Type	Effective Frontage	Effective Depth	Influence Factor	Influence Code
Front Foot					
11.Primary Lot				%	
12.Additional I				%	
13.Additional II				%	
14.Additional III				%	
15.Additional IV				%	
				%	
				%	
Square Foot		**Square Feet**			
16.Primary Lot				%	
17.Additional I				%	
18.Additional II				%	
19.Additional III				%	
20.Additional IV				%	
				%	
				%	
Fract. Acre		**Acreage/Sites**			
21.HOMESITE	21	0.65		100 %	0
22.COMMERCIAL SIT				%	
23.INDUSTRIAL SIT				%	
Acres				%	
27.REAR 1-5				%	
28.REAR 6-10				%	
29.REAR 11-20				%	
30.REAR 21 +				%	
34.Farmland SW					
35.Farmland MW					

Total Acreage 0.65

Influence Codes

1.VACANCY
2.Excess Frtg
3.Topography
4.Size/Shape
5.Access
6.Restriction
7.Access/Topo
8.ENV-OPEN SPACE
9.Fract Share
Acres
36.Farmland HW
37.T G Softwood
38.T G Mixed Woo
39.T G Hardwood
40.Gravel Pit
41.RP/Wetland/Was
42.Leased or MH S
43.Condo Site
44.SITE IMPROVEME
46.Waste
47.Common Land
48.PRIME COMM LOT
49.SECONDARY COMM
50.MARGINAL COMM
51.UTILITY ROW
52.TOWER SITE
53.PASTURE

Inspection Witnessed By:

X Date

No./Date	Description	Date Insp.

Notes:
0144*0196

LISBON

LISBON

Map Lot U15-051 | Account 1494 | Location 37 FERRY ROAD | Card 1 Of 1 | 8-25-2016

Building Style	1 Conventional		
1.Conv.	5.Garrison	9.DW	
2.Ranch	6.Contemp	10.BERM	
3.R Ranch	7.Seasonal	11.COMM &	
4.Cape	8.Primitiv	12.	
Dwelling Units	1		
Other Units	0		
Stories	5 One & 3/4 Story		
1.1	4.1.5	7.3.5	
2.2	5.1.75	8.	
3.3	6.2.5	9.	
Exterior Walls	8 AL/Vinyl		
1.Clapboar	5.T-111	9.Cem.Boar	
2.WD.SH.	6.BR/Stone	10.Log	
3.Compos.	7.Novelty	11.Other	
4.ASB/ASP	8.AL/Vinyl	12.BLOCK	
Roof Surface	1 Asphalt Shingles		
1.Asphalt	4.Composit	7.Metal RS	
2.Slate	5.Wood	8.	
3.Metal LC	6.Other	9.	
SF Masonry Trim	0		
BUILDING USE	0		
OPEN-4-CUSTOM	0		
Year Built	1910		
Year Remodeled	0		
Foundation	2 Concrete Block		
1.Concrete	4.Wood	7.DirtFlr	
2.C Block	5.Slab	8.	
3.Br/Stone	6.Piers	9.	
Basement	4 Full Basement		
1.1/4 Bmt	4.Full Bmt	7.	
2.1/2 Bmt	5.Crawl	8.	
3.3/4 Bmt	6.1stFlUnf	9.None	
Bsmt Gar # Cars	0		
Wet Basement	3 Wet Basement		
1.Dry	4.Dirt/Dry	7.	
2.Damp	5.Dirt/Dmp	8.	
3.Wet	6.Dirt/Wet	9.	

SF Bsmt Living	0		
Fin Bsmt Grade	0 0		
Electrical-Amps	1		
Heat Type	100%	1 Hot Water BB	
1.HWBB	5.FWA	9.No Heat	
2.Radiator	6.GravWA	10.RIN/MON	
3.RadFloor	7.Electric	11.	
4.Steam	8.Fl/Wall	12.	
Cool Type	0%	9 None	
1.Central	4.W&C Air	7.	
2.Evapor	5.	8.	
3.H Pump	6.	9.None	
Kitchen Style	2 Typical		
1.Good	4.Obsolete	7.	
2.Typical	5.	8.	
3.Old Type	6.	9.None	
Bath(s) Style	2 Typical Bath(s)		
1.Good	4.Obsolete	7.	
2.Typical	5.	8.	
3.Old Type	6.	9.None	
# Rooms	6		
# Bedrooms	4		
# Full Baths	1		
# Half Baths	1		
# Addn Fixtures	0		
# Fireplaces	0		

TRIO Software
A Division of Harris Computer Systems

Layout	1 Typical		
1.Typical	4.(-) BR	7.	
2.Inadeq	5.(-) BRs	8.	
3.Poor	6.	9.	
Attic	9 None		
1.1/4 Fin	4.Full Fin	7.	
2.1/2 Fin	5.Fl/Stair	8.	
3.3/4 Fin	6.1/2Fl/St	9.None	
Insulation	1 Full		
1.Full	4.Minimal	7.	
2.Heavy	5.Partial	8.	
3.Capped	6.	9.None	
Unfinished %	0%		
Grade & Factor	3 Average 100%		
1.E Grade	4.B Grade	7.AA	
2.D Grade	5.A Grade	8.AAAA Gra	
3.C Grade	6.A+	9.Same	
SQFT (Footprint)	621		
Condition	5 Above Average		
1.Poor	4.Avg	7.V G	
2.Fair	5.Avg+	8.Exc	
3.Avg-	6.Good	9.Same	
Phys. % Good	0%		
Funct. % Good	100%		
Functional Code	9 None		
1.Incomp	4.Small Sl	7.Layout	
2.Overbuil	5.CDU	8.Other	
3.Delap	6.Style	9.None	
Econ. % Good	100%		
Economic Code	None		
0.None	3.No Power	9.None	
1.Location	4.Generate	8.	
2.Encroach	5.Misc	9.	
Entrance Code	1 Interior Inspect		
1.Interior	4.Vacant	7.	
2.Refusal	5.Estimate	8.	
3.Informed	6.	9.	
Information Code	1 Owner		
1.Owner	4.Agent	7.	
2.Relative	5.Estimate	8.	
3.Tenant	6.Other	9.	

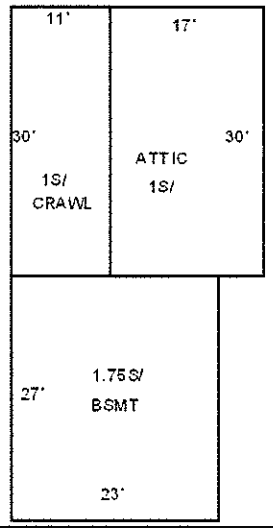

Date Inspected 6-06-2013

Additions, Outbuildings & Improvements

Type	Year	Units	Grade	Cond	Phys.	Funct.	Sound Value
1 ONE STORY	1970	330	0 0	0	0 %	0 %	
1 ONE STORY	1970	510	0 0	0	0 %	0 %	
29 Finished Attic	1970	383	0 0	0	0 %	0 %	
61 Canopy	0	120	2 100	2	0 %	100 %	
24 Frame Shed	1960	192	2 100	4	0 %	100 %	
23 Frame Garage	1960	460	2 100	3	0 %	100 %	
					%	%	
					%	%	
					%	%	
					%	%	

1.ONE STORY FRAM
2.TWO STORY FRAM
3.THREE STORY FR
4.1 & 1/2 STORY
5.1 & 3/4 STORY
6.2 & 1/2 STORY
21.Open Frame Por
22.Encl Frame Por
23.Frame Garage
24.Frame Shed
25.Frame Bay Wind
26.1SFr Overhang
27.Unfin Basement
28.Unfinished Att
29.Finished Attic

Map Lot U15-052 | Account 6299 | Location 35 FERRY ROAD | Card 1 Of 1 | 8-25-2016

TERSTEGEN, PAUL W. &
LINDA M.
35 FERRY RD

LISBON ME 04250
B2624P307 B6802P300 B7229P322

Property Data

Neighborhood **39 FERRY RD**

Tree Growth Year **0**

TG MGT PLAN DATE **0**

BLDG PERMIT YEAR **0**

Zone/Land Use **2 LIMITED RESIDENTIAL**

Secondary Zone

Topography **1 Level**

1.Level	4.Below St	7.Steep
2.Rolling	5.Low	8.
3.Above St	6.Wet	9.

Utilities **1 All Public**

1.Public	4.Dr Well	7.WELL & SEP
2.Water	5.Oth Prv Wa	8.HoldingTan
3.Sewer	6.Septic	9.P WTR/SEPT

Street **1 Public Paved**

1.PubPaved	4.PrivGrav	7.No Road
2.PrivPavd	5.R/W	8.No Legal
3.PubGravl	6.Long R/W	9.LandLkd

Interior Inspection **0**

CHANGE YR **0**

Sale Data

Sale Date

Price

Sale Type

1.Land	4.MOHOland	7.
2.L & B	5.MOHOw/o	8.
3.Building	6.	9.Distress

Financing

1.Convent	4.Seller	7.
2.FHA/VA	5.Private	8.
3.Assumed	6.Cash	9.Unknown

Validity

1.Valid	4.Split	7.Changes
2.Related	5.Partial	8.Other
3.Distress	6.Exempt	9.ABUTTER

Verified

1.Buyer	4.Agent	7.Family
2.Seller	5.Pub Rec	8.Other
3.Lender	6.MLS	9.

Assessment Record

Year	Land	Buildings	Exempt	Total
2009	23,630	95,890	7,280	112,240
2010	31,200	133,100	8,000	156,300
2011	31,200	133,100	8,300	156,000
2013	31,200	133,100	13,600	150,700
2015	31,200	133,100	13,920	150,380
2016	37,800	181,300	21,000	198,100

Land Data

Front Foot	Type	Effective Frontage	Effective Depth	Influence Factor	Influence Code
11.Primary Lot				%	
12.Additional I				%	
13.Additional II				%	
14.Additional III				%	
15.Additional IV				%	
				%	
				%	

Square Foot		Square Feet		
16.Primary Lot			%	
17.Additional I			%	
18.Additional II			%	
19.Additional III			%	
20.Additional IV			%	
			%	
			%	
			%	

Fract. Acre		Acreage/Sites			
21.HOMESITE	21	1.81	100	%	0
22.COMMERCIAL SIT				%	
23.INDUSTRIAL SIT				%	
Acres				%	
27.REAR 1-5				%	
28.REAR 6-10				%	
29.REAR 11-20				%	
30.REAR 21 +				%	
34.Farmland SW					
35.Farmland MW					

Total Acreage 1.81

Influence Codes

1.VACANCY
2.Excess Frtg
3.Topography
4.Size/Shape
5.Access
6.Restriction
7.Access/Topo
8.ENV-OPEN SPACE
9.Fract Share
Acres
36.Farmland HW
37.T G Softwood
38.T G Mixed Woo
39.T G Hardwood
40.Gravel Pit
41.RP/Wetland/Was
42.Leased or MH S
43.Condo Site
44.SITE IMPROVEME
46.Waste
47.Common Land
48.PRIME COMM LOT
49.SECONDARY COMM
50.MARGINAL COMM
51.UTILITY ROW
52.TOWER SITE
53.PASTURE

Inspection Witnessed By:

X Date

No./Date	Description	Date Insp.

Notes:
0190*0100

LISBON

LISBON

Map Lot U15-052 | Account 6299 | Location 35 FERRY ROAD | Card 1 Of 1 | 8-25-2016

Building Style	6 Contemporary	
1.Conv.	5.Garrison	9.DW
2.Ranch	6.Contemp	10.BERM
3.R Ranch	7.Seasonal	11.COMM &
4.Cape	8.Primitiv	12.
Dwelling Units	1	
Other Units	0	
Stories	1 One Story	
1.1	4.1.5	7.3.5
2.2	5.1.75	8.
3.3	6.2.5	9.
Exterior Walls	1 Clapboard	
1.Clapboar	5.T-111	9.Cem.Boar
2.WD.SH.	6.BR/Stone	10.Log
3.Compos.	7.Novelty	11.Other
4.ASB/ASP	8.AL/Vinyl	12.BLOCK
Roof Surface	1 Asphalt Shingles	
1.Asphalt	4.Composit	7.Metal RS
2.Slate	5.Wood	8.
3.Metal LC	6.Other	9.
SF Masonry Trim	0	
BUILDING USE	0	
OPEN-4-CUSTOM	0	
Year Built	1987	
Year Remodeled	0	
Foundation	1 Concrete	
1.Concrete	4.Wood	7.DirtFlr
2.C Block	5.Slab	8.
3.Br/Stone	6.Piers	9.
Basement	4 Full Basement	
1.1/4 Bmt	4.Full Bmt	7.
2.1/2 Bmt	5.Crawl	8.
3.3/4 Bmt	6.1stFlUnf	9.None
Bsmt Gar # Cars	0	
Wet Basement	1 Dry Basement	
1.Dry	4.Dirt/Dry	7.
2.Damp	5.Dirt/Dmp	8.
3.Wet	6.Dirt/Wet	9.

SF Bsmt Living	0	
Fin Bsmt Grade	0 0	
Electrical-Amps	3	
Heat Type	100%	1 Hot Water BB
1.HWBB	5.FWA	9.No Heat
2.Radiator	6.GravWA	10.RIN/MON
3.RadFloor	7.Electric	11.
4.Steam	8.Fl/Wall	12.
Cool Type	0%	9 None
1.Central	4.W&C Air	7.
2.Evapor	5.	8.
3.H Pump	6.	9.None
Kitchen Style	2 Typical	
1.Good	4.Obsolete	7.
2.Typical	5.	8.
3.Old Type	6.	9.None
Bath(s) Style	2 Typical Bath(s)	
1.Good	4.Obsolete	7.
2.Typical	5.	8.
3.Old Type	6.	9.None
# Rooms	5	
# Bedrooms	2	
# Full Baths	2	
# Half Baths	0	
# Addn Fixtures	0	
# Fireplaces	0	

TRIO Software
A Division of Harris Computer Systems

Layout	1 Typical	
1.Typical	4.(-) BR	7.
2.Inadeq	5.(-) BRs	8.
3.Poor	6.	9.
Attic	9 None	
1.1/4 Fin	4.Full Fin	7.
2.1/2 Fin	5.Fl/Stair	8.
3.3/4 Fin	6.1/2Fl/St	9.None
Insulation	1 Full	
1.Full	4.Minimal	7.
2.Heavy	5.Partial	8.
3.Capped	6.	9.None
Unfinished %	0%	
Grade & Factor	4 Good 90%	
1.E Grade	4.B Grade	7.AA
2.D Grade	5.A Grade	8.AAAA Gra
3.C Grade	6.A+	9.Same
SQFT (Footprint)	1408	
Condition	5 Above Average	
1.Poor	4.Avg	7.V G
2.Fair	5.Avg+	8.Exc
3.Avg-	6.Good	9.Same
Phys. % Good	0%	
Funct. % Good	100%	
Functional Code	9 None	
1.Incomp	4.Small Sl	7.Layout
2.Overbuil	5.CDU	8.Other
3.Delap	6.Style	9.None
Econ. % Good	100%	
Economic Code	None	
0.None	3.No Power	9.None
1.Location	4.Generate	8.
2.Encroach	5.Misc	9.
Entrance Code	1 Interior Inspect	
1.Interior	4.Vacant	7.
2.Refusal	5.Estimate	8.
3.Informed	6.	9.
Information Code	1 Owner	
1.Owner	4.Agent	7.
2.Relative	5.Estimate	8.
3.Tenant	6.Other	9.

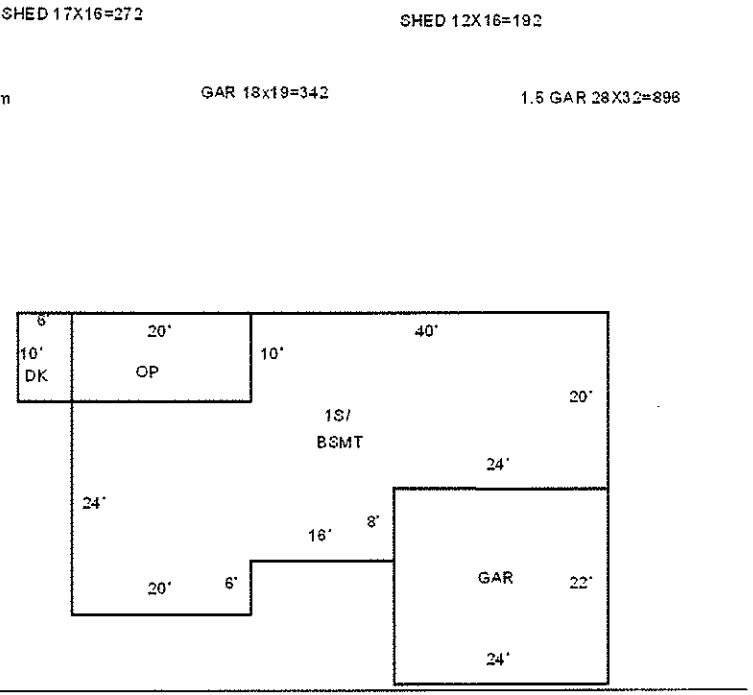

Date Inspected 6-06-2013

Additions, Outbuildings & Improvements

Type	Year	Units	Grade	Cond	Phys.	Funct.	Sound Value
23 Frame Garage	0	528	0 0	0	0 %	0 %	
21 Open Frame	0	200	0 0	0	0 %	0 %	
68 Wood Deck	0	60	0 0	0	0 %	0 %	
68 Wood Deck	2009	192	2 100	4	0 %	100 %	
84 1.50 ST SHED....	1940	272	2 100	2	0 %	100 %	
23 Frame Garage	1950	342	2 100	3	0 %	100 %	
24 Frame Shed	1994	192	2 100	4	0 %	100 %	
77 1.50 ST	2011	896	4 100	4	0 %	100 %	
					%	%	
					%	%	

1.ONE STORY FRAM
2.TWO STORY FRAM
3.THREE STORY FR
4.1 & 1/2 STORY
5.1 & 3/4 STORY
6.2 & 1/2 STORY
21.Open Frame Por
22.Encl Frame Por
23.Frame Garage
24.Frame Shed
25.Frame Bay Wind
26.1SFr Overhang
27.Unfin Basement
28.Unfinished Att
29.Finished Attic

Map Lot U15-055 | Account 3310 | Location 10 HASEY STREET | Card 1 Of 1 | 8-25-2016

JUDD, DAVID S.

48 EDGECOMB RD

LISBON FALLS ME 04252
B7516P180

Property Data

Neighborhood	39 FERRY RD
Tree Growth Year	0
TG MGT PLAN DATE	0
BLDG PERMIT YEAR	0
Zone/Land Use	1 GENERAL RESIDENTIAL
Secondary Zone	
Topography	1 Level

1.Level	4.Below St	7.Steep
2.Rolling	5.Low	8.
3.Above St	6.Wet	9.

Utilities 1 All Public

1.Public	4.Dr Well	7.WELL & SEP
2.Water	5.Oth Prv Wa	8.HoldingTan
3.Sewer	6.Septic	9.P WTR/SEPT

Street 1 Public Paved

1.PubPaved	4.PrivGrav	7.No Road
2.PrivPavd	5.R/W	8.No Legal
3.PubGravl	6.Long R/W	9.LandLkd

Interior Inspection	0
CHANGE YR	0

Sale Data

Sale Date	8-21-2008
Price	33,500

Sale Type 1 Land Only

1.Land	4.MOHOland	7.
2.L & B	5.MOHOw/o	8.
3.Building	6.	9.Distress

Financing

1.Convent	4.Seller	7.
2.FHA/VA	5.Private	8.
3.Assumed	6.Cash	9.Unknown

Validity 1 Arms Length Sale

1.Valid	4.Split	7.Changes
2.Related	5.Partial	8.Other
3.Distress	6.Exempt	9.ABUTTER

Verified

1.Buyer	4.Agent	7.Family
2.Seller	5.Pub Rec	8.Other
3.Lender	6.MLS	9.

Assessment Record

Year	Land	Buildings	Exempt	Total
2009	8,780	0	0	8,780
2010	11,600	0	0	11,600
2011	11,600	0	0	11,600
2013	11,600	4,550	0	16,150
2015	11,600	4,550	0	16,150
2016	26,600	6,200	0	32,800

Land Data

Front Foot	Type	Effective Frontage	Effective Depth	Influence Factor	Influence Code
11.Primary Lot				%	
12.Additional I				%	
13.Additional II				%	
14.Additional III				%	
15.Additional IV				%	
				%	
				%	

Square Foot	Square Feet		
16.Primary Lot		%	
17.Additional I		%	
18.Additional II		%	
19.Additional III		%	
20.Additional IV		%	
		%	
		%	

Fract. Acre	Acreage/Sites		
21.HOMESITE	21 1.89	70 %	4
22.COMMERCIAL SIT		%	
23.INDUSTRIAL SIT		%	
Acres		%	
27.REAR 1-5		%	
28.REAR 6-10		%	
29.REAR 11-20		%	
30.REAR 21 +		%	
34.Farmland SW			
35.Farmland MW			

Total Acreage 1.89

Influence Codes

1.VACANCY
2.Excess Frtg
3.Topography
4.Size/Shape
5.Access
6.Restriction
7.Access/Topo
8.ENV-OPEN SPACE
9.Fract Share
Acres
36.Farmland HW
37.T G Softwood
38.T G Mixed Woo
39.T G Hardwood
40.Gravel Pit
41.RP/Wetland/Was
42.Leased or MH S
43.Condo Site
44.SITE IMPROVEME
46.Waste
47.Common Land
48.PRIME COMM LOT
49.SECONDARY COMM
50.MARGINAL COMM
51.UTILITY ROW
52.TOWER SITE
53.PASTURE

Inspection Witnessed By:

X Date

No./Date	Description	Date Insp.

Notes:
0168*0489

LISBON

LISBON

Map Lot U15-055 | Account 3310 | Location 10 HASEY STREET | Card 1 Of 1 | 8-25-2016

Building Style		
1.Conv.	5.Garrison	9.DW
2.Ranch	6.Contemp	10.BERM
3.R Ranch	7.Seasonal	11.COMM &
4.Cape	8.Primitiv	12.

Dwelling Units

Other Units

Stories		
1.1	4.1.5	7.3.5
2.2	5.1.75	8.
3.3	6.2.5	9.

Exterior Walls		
1.Clapboar	5.T-111	9.Cem.Boar
2.WD.SH.	6.BR/Stone	10.Log
3.Compos.	7.Novelty	11.Other
4.ASB/ASP	8.AL/Vinyl	12.BLOCK

Roof Surface		
1.Asphalt	4.Composit	7.Metal RS
2.Slate	5.Wood	8.
3.Metal LC	6.Other	9.

SF Masonry Trim

BUILDING USE

OPEN-4-CUSTOM

Year Built

Year Remodeled

Foundation		
1.Concrete	4.Wood	7.DirtFlr
2.C Block	5.Slab	8.
3.Br/Stone	6.Piers	9.

Basement		
1.1/4 Bmt	4.Full Bmt	7.
2.1/2 Bmt	5.Crawl	8.
3.3/4 Bmt	6.1stFlUnf	9.None

Bsmt Gar # Cars

Wet Basement		
1.Dry	4.Dirt/Dry	7.
2.Damp	5.Dirt/Dmp	8.
3.Wet	6.Dirt/Wet	9.

SF Bsmt Living

Fin Bsmt Grade

Electrical-Amps

Heat Type 100%		
1.HWBB	5.FWA	9.No Heat
2.Radiator	6.GravWA	10.RIN/MON
3.RadFloor	7.Electric	11.
4.Steam	8.Fl/Wall	12.

Cool Type 0%		
1.Central	4.W&C Air	7.
2.Evapor	5.	8.
3.H Pump	6.	9.None

Kitchen Style		
1.Good	4.Obsolete	7.
2.Typical	5.	8.
3.Old Type	6.	9.None

Bath(s) Style		
1.Good	4.Obsolete	7.
2.Typical	5.	8.
3.Old Type	6.	9.None

Rooms

Bedrooms

Full Baths

Half Baths

Addn Fixtures

Fireplaces

TRIO Software
A Division of Harris Computer Systems

Layout		
1.Typical	4.(-) BR	7.
2.Inadeq	5.(-) BRs	8.
3.Poor	6.	9.

Attic		
1.1/4 Fin	4.Full Fin	7.
2.1/2 Fin	5.Fl/Stair	8.
3.3/4 Fin	6.1/2Fl/St	9.None

Insulation		
1.Full	4.Minimal	7.
2.Heavy	5.Partial	8.
3.Capped	6.	9.None

Unfinished %

Grade & Factor		
1.E Grade	4.B Grade	7.AA
2.D Grade	5.A Grade	8.AAAA Gra
3.C Grade	6.A+	9.Same

SQFT (Footprint)

Condition		
1.Poor	4.Avg	7.V G
2.Fair	5.Avg+	8.Exc
3.Avg-	6.Good	9.Same

Phys. % Good

Funct. % Good

Functional Code		
1.Incomp	4.Small Si	7.Layout
2.Overbuil	5.CDU	8.Other
3.Delap	6.Style	9.None

Econ. % Good

Economic Code		
0.None	3.No Power	9.None
1.Location	4.Generate	8.
2.Encroach	5.Misc	9.

Entrance Code 0		
1.Interior	4.Vacant	7.
2.Refusal	5.Estimate	8.
3.Informed	6.	9.

Information Code 0		
1.Owner	4.Agent	7.
2.Relative	5.Estimate	8.
3.Tenant	6.Other	9.

SHED 16X24=384

SHED 16X16=256

Date Inspected

Additions, Outbuildings & Improvements

Type	Year	Units	Grade	Cond	Phys.	Funct.	Sound Value
24 Frame Shed	2013	384	3 100	4	0 %	100 %	
24 Frame Shed	2012	256	3 100	4	0 %	100 %	
					%	%	
					%	%	
					%	%	
					%	%	
					%	%	
					%	%	
					%	%	
					%	%	

1.ONE STORY FRAM
2.TWO STORY FRAM
3.THREE STORY FR
4.1 & 1/2 STORY
5.1 & 3/4 STORY
6.2 & 1/2 STORY
21.Open Frame Por
22.Encl Frame Por
23.Frame Garage
24.Frame Shed
25.Frame Bay Wind
26.1SFr Overhang
27.Unfin Basement
28.Unfinished Att
29.Finished Attic

Map Lot U15-056 | Account 3224 | Location 8 HASEY STREET | Card 1 Of 1 | 8-25-2016

DIGREGORIO, JANET M.

8 HASEY ST

LISBON ME 04250
B1219P97 B8748P250

Previous Owner
JENKINS, KIM-MARIE MARTIN
8 HASEY ST

LISBON ME 04250
Sale Date: 8-16-2013

Inspection Witnessed By:

X Date

No./Date	Description	Date Insp.

Notes:
0138*0158

LISBON

Property Data

Neighborhood	39 FERRY RD
Tree Growth Year	0
TG MGT PLAN DATE	0
BLDG PERMIT YEAR	0
Zone/Land Use	2 LIMITED RESIDENTIAL
Secondary Zone	

Topography 1 Level

1.Level	4.Below St	7.Steep
2.Rolling	5.Low	8.
3.Above St	6.Wet	9.

Utilities 1 All Public

1.Public	4.Dr Well	7.WELL & SEP
2.Water	5.Oth Prv Wa	8.HoldingTan
3.Sewer	6.Septic	9.P WTR/SEPT

Street 1 Public Paved

1.PubPaved	4.PrivGrav	7.No Road
2.PrivPavd	5.R/W	8.No Legal
3.PubGravl	6.Long R/W	9.LandLkd

Interior Inspection	0
CHANGE YR	0

Sale Data

Sale Date	8-16-2013
Price	140,000

Sale Type 2 Land & Buildings

1.Land	4.MOHOland	7.
2.L & B	5.MOHOw/o	8.
3.Building	6.	9.Distress

Financing 9 Unknown

1.Convent	4.Seller	7.
2.FHA/VA	5.Private	8.
3.Assumed	6.Cash	9.Unknown

Validity 1 Arms Length Sale

1.Valid	4.Split	7.Changes
2.Related	5.Partial	8.Other
3.Distress	6.Exempt	9.ABUTTER

Verified 5 Public Record

1.Buyer	4.Agent	7.Family
2.Seller	5.Pub Rec	8.Other
3.Lender	6.MLS	9.

Assessment Record

Year	Land	Buildings	Exempt	Total
2009	18,080	62,800	0	80,880
2010	23,900	82,900	0	106,800
2011	23,900	82,900	8,300	98,500
2013	23,900	82,900	8,500	98,300
2015	23,900	82,900	8,700	98,100
2016	33,200	109,600	15,000	127,800

Land Data

Front Foot	Type	Effective Frontage	Effective Depth	Influence Factor	Influence Code
11.Primary Lot				%	
12.Additional I				%	
13.Additional II				%	
14.Additional III				%	
15.Additional IV				%	
				%	
				%	
Square Foot		**Square Feet**			
16.Primary Lot				%	
17.Additional I				%	
18.Additional II				%	
19.Additional III				%	
20.Additional IV				%	
				%	
				%	
Fract. Acre		**Acreage/Sites**			
21.HOMESITE	21	0.50		100 %	0
22.COMMERCIAL SIT				%	
23.INDUSTRIAL SIT				%	
Acres				%	
27.REAR 1-5				%	
28.REAR 6-10				%	
29.REAR 11-20				%	
30.REAR 21 +				%	
34.Farmland SW					
35.Farmland MW					

Total Acreage 0.50

Influence Codes

1.VACANCY
2.Excess Frtg
3.Topography
4.Size/Shape
5.Access
6.Restriction
7.Access/Topo
8.ENV-OPEN SPACE
9.Fract Share
Acres
36.Farmland HW
37.T G Softwood
38.T G Mixed Woo
39.T G Hardwood
40.Gravel Pit
41.RP/Wetland/Was
42.Leased or MH S
43.Condo Site
44.SITE IMPROVEME
46.Waste
47.Common Land
48.PRIME COMM LOT
49.SECONDARY COMM
50.MARGINAL COMM
51.UTILITY ROW
52.TOWER SITE
53.PASTURE

LISBON

Map Lot U15-056 | Account 3224 | Location 8 HASEY STREET | Card 1 Of 1 | 8-25-2016

1.5 GAR 24X24=576

Building Style **1 Conventional**		
1.Conv.	5.Garrison	9.DW
2.Ranch	6.Contemp	10.BERM
3.R Ranch	7.Seasonal	11.COMM &
4.Cape	8.Primitiv	12.
Dwelling Units **1**		
Other Units **0**		
Stories **5 One & 3/4 Story**		
1.1	4.1.5	7.3.5
2.2	5.1.75	8.
3.3	6.2.5	9.
Exterior Walls **2 WoodShingle**		
1.Clapboar	5.T-111	9.Cem.Boar
2.WD.SH.	6.BR/Stone	10.Log
3.Compos.	7.Novelty	11.Other
4.ASB/ASP	8.AL/Vinyl	12.BLOCK
Roof Surface **1 Asphalt Shingles**		
1.Asphalt	4.Composit	7.Metal RS
2.Slate	5.Wood	8.
3.Metal LC	6.Other	9.
SF Masonry Trim **0**		
BUILDING USE **0**		
OPEN-4-CUSTOM **0**		
Year Built **1950**		
Year Remodeled **0**		
Foundation **1 Concrete**		
1.Concrete	4.Wood	7.DirtFlr
2.C Block	5.Slab	8.
3.Br/Stone	6.Piers	9.
Basement **4 Full Basement**		
1.1/4 Bmt	4.Full Bmt	7.
2.1/2 Bmt	5.Crawl	8.
3.3/4 Bmt	6.1stFlUnf	9.None
Bsmt Gar # Cars **0**		
Wet Basement **1 Dry Basement**		
1.Dry	4.Dirt/Dry	7.
2.Damp	5.Dirt/Dmp	8.
3.Wet	6.Dirt/Wet	9.

SF Bsmt Living **0**		
Fin Bsmt Grade **0 0**		
Electrical-Amps **1**		
Heat Type **100%** **1 Hot Water BB**		
1.HWBB	5.FWA	9.No Heat
2.Radiator	6.GravWA	10.RIN/MON
3.RadFloor	7.Electric	11.
4.Steam	8.Fl/Wall	12.
Cool Type **0%** **9 None**		
1.Central	4.W&C Air	7.
2.Evapor	5.	8.
3.H Pump	6.	9.None
Kitchen Style **2 Typical**		
1.Good	4.Obsolete	7.
2.Typical	5.	8.
3.Old Type	6.	9.None
Bath(s) Style **2 Typical Bath(s)**		
1.Good	4.Obsolete	7.
2.Typical	5.	8.
3.Old Type	6.	9.None
# Rooms **5**		
# Bedrooms **3**		
# Full Baths **2**		
# Half Baths **0**		
# Addn Fixtures **0**		
# Fireplaces **0**		

TRIO Software
A Division of Harris Computer Systems

Layout **1 Typical**		
1.Typical	4.(-) BR	7.
2.Inadeq	5.(-) BRs	8.
3.Poor	6.	9.
Attic **9 None**		
1.1/4 Fin	4.Full Fin	7.
2.1/2 Fin	5.Fl/Stair	8.
3.3/4 Fin	6.1/2Fl/St	9.None
Insulation **1 Full**		
1.Full	4.Minimal	7.
2.Heavy	5.Partial	8.
3.Capped	6.	9.None
Unfinished % **0%**		
Grade & Factor **3 Average 110%**		
1.E Grade	4.B Grade	7.AA
2.D Grade	5.A Grade	8.AAAA Gra
3.C Grade	6.A+	9.Same
SQFT (Footprint) **500**		
Condition **5 Above Average**		
1.Poor	4.Avg	7.V G
2.Fair	5.Avg+	8.Exc
3.Avg-	6.Good	9.Same
Phys. % Good **0%**		
Funct. % Good **100%**		
Functional Code **9 None**		
1.Incomp	4.Small Sl	7.Layout
2.Overbuil	5.CDU	8.Other
3.Delap	6.Style	9.None
Econ. % Good **100%**		
Economic Code **None**		
0.None	3.No Power	9.None
1.Location	4.Generate	8.
2.Encroach	5.Misc	9.
Entrance Code **5 Estimated**		
1.Interior	4.Vacant	7.
2.Refusal	5.Estimate	8.
3.Informed	6.	9.
Information Code **5 Estimate**		
1.Owner	4.Agent	7.
2.Relative	5.Estimate	8.
3.Tenant	6.Other	9.

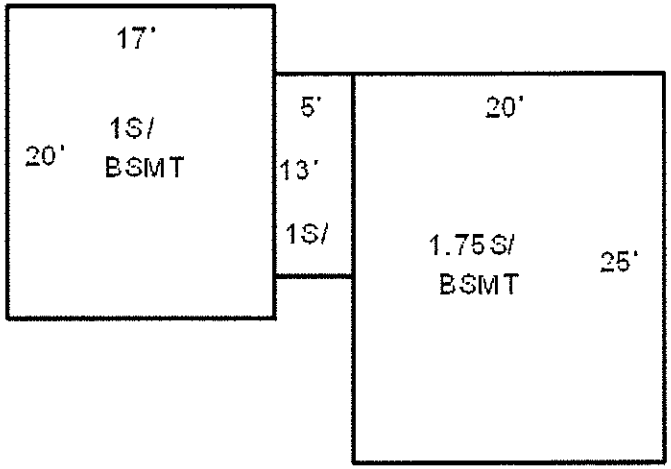

Date Inspected 6-17-2013

Additions, Outbuildings & Improvements

Type	Year	Units	Grade	Cond	Phys.	Funct.	Sound Value
1 ONE STORY	0	65	0 0	0	0 %	0 %	
11 1	0	340	0 0	0	0 %	0 %	
77 1.50 ST	1990	576	3 100	4	0 %	100 %	
					%	%	
					%	%	
					%	%	
					%	%	
					%	%	
					%	%	
					%	%	

1.ONE STORY FRAM
2.TWO STORY FRAM
3.THREE STORY FR
4.1 & 1/2 STORY
5.1 & 3/4 STORY
6.2 & 1/2 STORY
21.Open Frame Por
22.Encl Frame Por
23.Frame Garage
24.Frame Shed
25.Frame Bay Wind
26.1SFr Overhang
27.Unfin Basement
28.Unfinished Att
29.Finished Attic

Map Lot U15-057 Account 2750 Location 31 FERRY ROAD Card 1 Of 1 8-25-2016

COX, JEREMY A.

31 FERRY ROAD

LISBON ME 04250
B6921P318 B7974P110 B8095P90 B8095P94 B8535P146

Previous Owner
GODING, BRIAN J.
31 FERRY ROAD

LISBON ME 04250
Sale Date: 11-13-2012

Previous Owner
LIBBEY, WILBERT/ MCCONNELL, JENNIFER &
ARMENTROUT, JOHN
56 HIGHLAND RD.
BRIDGTON ME 04009
Sale Date: 1-11-2011

Inspection Witnessed By:

X Date

No./Date	Description	Date Insp.

Notes:
0187*0125

LISBON

Property Data

Neighborhood	39 FERRY RD
Tree Growth Year	0
TG MGT PLAN DATE	0
BLDG PERMIT YEAR	0
Zone/Land Use	2 LIMITED RESIDENTIAL
Secondary Zone	
Topography	1 Level

1.Level	4.Below St	7.Steep
2.Rolling	5.Low	8.
3.Above St	6.Wet	9.

Utilities 1 All Public

1.Public	4.Dr Well	7.WELL & SEP
2.Water	5.Oth Prv Wa	8.HoldingTan
3.Sewer	6.Septic	9.P WTR/SEPT

Street 1 Public Paved

1.PubPaved	4.PrivGrav	7.No Road
2.PrivPavd	5.R/W	8.No Legal
3.PubGravl	6.Long R/W	9.LandLkd

Interior Inspection	0
CHANGE YR	0

Sale Data

Sale Date	11-13-2012
Price	120,000
Sale Type	2 Land & Buildings

1.Land	4.MOHOland	7.
2.L & B	5.MOHOw/o	8.
3.Building	6.	9.Distress

Financing 9 Unknown

1.Convent	4.Seller	7.
2.FHA/VA	5.Private	8.
3.Assumed	6.Cash	9.Unknown

Validity 1 Arms Length Sale

1.Valid	4.Split	7.Changes
2.Related	5.Partial	8.Other
3.Distress	6.Exempt	9.ABUTTER

Verified 5 Public Record

1.Buyer	4.Agent	7.Family
2.Seller	5.Pub Rec	8.Other
3.Lender	6.MLS	9.

Assessment Record

Year	Land	Buildings	Exempt	Total
2009	26,210	50,090	7,280	69,020
2010	34,600	66,100	8,000	92,700
2011	34,600	66,100	0	100,700
2013	34,600	66,100	0	100,700
2015	34,600	66,100	8,700	92,000
2016	33,500	90,400	15,000	108,900

Land Data

Front Foot	Type	Effective Frontage	Effective Depth	Influence Factor	Influence Code
11.Primary Lot				%	
12.Additional I				%	
13.Additional II				%	
14.Additional III				%	
15.Additional IV				%	
				%	
				%	
Square Foot		**Square Feet**			
16.Primary Lot				%	
17.Additional I				%	
18.Additional II				%	
19.Additional III				%	
20.Additional IV				%	
				%	
				%	
				%	
Fract. Acre		**Acreage/Sites**			
21.HOMESITE	21	0.54		100 %	0
22.COMMERCIAL SIT				%	
23.INDUSTRIAL SIT				%	
Acres				%	
27.REAR 1-5				%	
28.REAR 6-10				%	
29.REAR 11-20				%	
30.REAR 21 +				%	
34.Farmland SW				%	
35.Farmland MW				%	

Total Acreage 0.54

Influence Codes

1.VACANCY
2.Excess Frtg
3.Topography
4.Size/Shape
5.Access
6.Restriction
7.Access/Topo
8.ENV-OPEN SPACE
9.Fract Share
Acres
36.Farmland HW
37.T G Softwood
38.T G Mixed Woo
39.T G Hardwood
40.Gravel Pit
41.RP/Wetland/Was
42.Leased or MH S
43.Condo Site
44.SITE IMPROVEME
46.Waste
47.Common Land
48.PRIME COMM LOT
49.SECONDARY COMM
50.MARGINAL COMM
51.UTILITY ROW
52.TOWER SITE
53.PASTURE

LISBON

Map Lot U15-057 | Account 2750 | Location 31 FERRY ROAD | Card 1 Of 1 | 8-25-2016

Building Style **1 Conventional**		
1.Conv.	5.Garrison	9.DW
2.Ranch	6.Contemp	10.BERM
3.R Ranch	7.Seasonal	11.COMM &
4.Cape	8.Primitiv	12.
Dwelling Units **1**		
Other Units **0**		
Stories **5 One & 3/4 Story**		
1.1	4.1.5	7.3.5
2.2	5.1.75	8.
3.3	6.2.5	9.
Exterior Walls **2 WoodShingle**		
1.Clapboar	5.T-111	9.Cem.Boar
2.WD.SH.	6.BR/Stone	10.Log
3.Compos.	7.Novelty	11.Other
4.ASB/ASP	8.AL/Vinyl	12.BLOCK
Roof Surface **2 Slate Roofing**		
1.Asphalt	4.Composit	7.Metal RS
2.Slate	5.Wood	8.
3.Metal LC	6.Other	9.
SF Masonry Trim **0**		
BUILDING USE **0**		
OPEN-4-CUSTOM **0**		
Year Built **1900**		
Year Remodeled **0**		
Foundation **3 Brick &/or Stone**		
1.Concrete	4.Wood	7.DirtFlr
2.C Block	5.Slab	8.
3.Br/Stone	6.Piers	9.
Basement **4 Full Basement**		
1.1/4 Bmt	4.Full Bmt	7.
2.1/2 Bmt	5.Crawl	8.
3.3/4 Bmt	6.1stFlUnf	9.None
Bsmt Gar # Cars **0**		
Wet Basement **1 Dry Basement**		
1.Dry	4.Dirt/Dry	7.
2.Damp	5.Dirt/Dmp	8.
3.Wet	6.Dirt/Wet	9.

SF Bsmt Living **0**		
Fin Bsmt Grade **0 0**		
Electrical-Amps **1**		
Heat Type **100%** **1 Hot Water BB**		
1.HWBB	5.FWA	9.No Heat
2.Radiator	6.GravWA	10.RIN/MON
3.RadFloor	7.Electric	11.
4.Steam	8.Fl/Wall	12.
Cool Type **0%** **9 None**		
1.Central	4.W&C Air	7.
2.Evapor	5.	8.
3.H Pump	6.	9.None
Kitchen Style **2 Typical**		
1.Good	4.Obsolete	7.
2.Typical	5.	8.
3.Old Type	6.	9.None
Bath(s) Style **2 Typical Bath(s)**		
1.Good	4.Obsolete	7.
2.Typical	5.	8.
3.Old Type	6.	9.None
# Rooms **6**		
# Bedrooms **3**		
# Full Baths **1**		
# Half Baths **1**		
# Addn Fixtures **0**		
# Fireplaces **0**		

TRIO Software
A Division of Harris Computer Systems

Layout **1 Typical**		
1.Typical	4.(-) BR	7.
2.Inadeq	5.(-) BRs	8.
3.Poor	6.	9.
Attic **9 None**		
1.1/4 Fin	4.Full Fin	7.
2.1/2 Fin	5.Fl/Stair	8.
3.3/4 Fin	6.1/2Fl/St	9.None
Insulation **1 Full**		
1.Full	4.Minimal	7.
2.Heavy	5.Partial	8.
3.Capped	6.	9.None
Unfinished % **0%**		
Grade & Factor **3 Average 100%**		
1.E Grade	4.B Grade	7.AA
2.D Grade	5.A Grade	8.AAAA Gra
3.C Grade	6.A+	9.Same
SQFT (Footprint) **400**		
Condition **5 Above Average**		
1.Poor	4.Avg	7.V G
2.Fair	5.Avg+	8.Exc
3.Avg-	6.Good	9.Same
Phys. % Good **0%**		
Funct. % Good **100%**		
Functional Code **9 None**		
1.Incomp	4.Small Sl	7.Layout
2.Overbuil	5.CDU	8.Other
3.Delap	6.Style	9.None
Econ. % Good **100%**		
Economic Code **None**		
0.None	3.No Power	9.None
1.Location	4.Generate	8.
2.Encroach	5.Misc	9.
Entrance Code **5 Estimated**		
1.Interior	4.Vacant	7.
2.Refusal	5.Estimate	8.
3.Informed	6.	9.
Information Code **5 Estimate**		
1.Owner	4.Agent	7.
2.Relative	5.Estimate	8.
3.Tenant	6.Other	9.

SHED 12x18=216

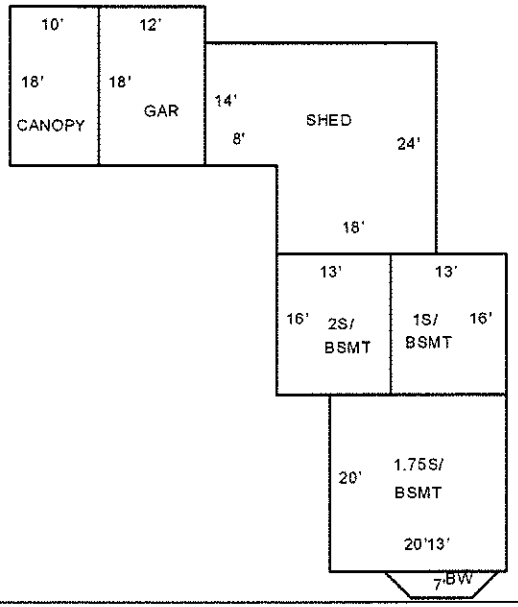

Date Inspected 4-05-2013

Additions, Outbuildings & Improvements

Type	Year	Units	Grade	Cond	Phys.	Funct.	Sound Value
25 Frame Bay	0	30	0 0	0	0 %	0 %	
11 1	0	208	0 0	0	0 %	0 %	
12 2	0	208	0 0	0	0 %	0 %	
24 Frame Shed	1970	544	2 100	4	0 %	100 %	
23 Frame Garage	1970	216	2 100	4	0 %	100 %	
61 Canopy	1980	180	2 100	3	0 %	100 %	
24 Frame Shed	1994	216	2 100	4	0 %	100 %	
					%	%	
					%	%	
					%	%	

1.ONE STORY FRAM
2.TWO STORY FRAM
3.THREE STORY FR
4.1 & 1/2 STORY
5.1 & 3/4 STORY
6.2 & 1/2 STORY
21.Open Frame Por
22.Encl Frame Por
23.Frame Garage
24.Frame Shed
25.Frame Bay Wind
26.1SFr Overhang
27.Unfin Basement
28.Unfinished Att
29.Finished Attic

Map Lot U15-058 | Account 3830 | Location 5 BARTHOLOMEW ST | Card 1 Of 1 | 8-25-2016

LEVESQUE, TOMIKO

5 BARTHOLOMEW STREET

LISBON ME 04250
B1478P107 B8540P13 B8769P99

Previous Owner
LEVESQUE, JOHN
5 BARTHOLOMEW STREET

LISBON ME 04250
Sale Date: 9-10-2013

Previous Owner
LEVESQUE, TOMIKO
5 BARTHOLOMEW ST

LISBON ME 04250
Sale Date: 11-19-2012

Inspection Witnessed By:

X Date

No./Date	Description	Date Insp.

Notes:
0100*0100

520-4824

LISBON

Property Data

Neighborhood **39 FERRY RD**

Tree Growth Year **0**

TG MGT PLAN DATE **0**

BLDG PERMIT YEAR **0**

Zone/Land Use **2 LIMITED RESIDENTIAL**

Secondary Zone

Topography **1 Level**

1.Level	4.Below St	7.Steep
2.Rolling	5.Low	8.
3.Above St	6.Wet	9.

Utilities **1 All Public**

1.Public	4.Dr Well	7.WELL & SEP
2.Water	5.Oth Prv Wa	8.HoldingTan
3.Sewer	6.Septic	9.P WTR/SEPT

Street **1 Public Paved**

1.PubPaved	4.PrivGrav	7.No Road
2.PrivPavd	5.R/W	8.No Legal
3.PubGravl	6.Long R/W	9.LandLkd

Interior Inspection **0**

CHANGE YR **0**

Sale Data

Sale Date **9-10-2013**

Price

Sale Type **2 Land & Buildings**

1.Land	4.MOHOland	7.
2.L & B	5.MOHOw/o	8.
3.Building	6.	9.Distress

Financing **9 Unknown**

1.Convent	4.Seller	7.
2.FHA/VA	5.Private	8.
3.Assumed	6.Cash	9.Unknown

Validity **2 Related Parties**

1.Valid	4.Split	7.Changes
2.Related	5.Partial	8.Other
3.Distress	6.Exempt	9.ABUTTER

Verified **5 Public Record**

1.Buyer	4.Agent	7.Family
2.Seller	5.Pub Rec	8.Other
3.Lender	6.MLS	9.

Assessment Record

Year	Land	Buildings	Exempt	Total
2009	19,830	78,340	10,640	87,530
2010	26,200	103,400	12,800	116,800
2011	26,200	103,400	13,280	116,320
2013	26,200	103,400	0	129,600
2015	26,200	103,400	8,700	120,900
2016	29,700	88,000	15,000	102,700

Land Data

Front Foot	Type	Effective Frontage	Effective Depth	Influence Factor	Influence Code
11.Primary Lot				%	
12.Additional I				%	
13.Additional II				%	
14.Additional III				%	
15.Additional IV				%	
				%	
				%	
Square Foot		**Square Feet**			
16.Primary Lot				%	
17.Additional I				%	
18.Additional II				%	
19.Additional III				%	
20.Additional IV				%	
				%	
				%	
				%	
Fract. Acre		**Acreage/Sites**			
21.HOMESITE	21	0.23		100 %	0
22.COMMERCIAL SIT				%	
23.INDUSTRIAL SIT				%	
Acres				%	
27.REAR 1-5				%	
28.REAR 6-10				%	
29.REAR 11-20				%	
30.REAR 21 +				%	
34.Farmland SW					
35.Farmland MW					

Total Acreage 0.23

Influence Codes

1.VACANCY
2.Excess Frtg
3.Topography
4.Size/Shape
5.Access
6.Restriction
7.Access/Topo
8.ENV-OPEN SPACE
9.Fract Share
Acres
36.Farmland HW
37.T G Softwood
38.T G Mixed Woo
39.T G Hardwood
40.Gravel Pit
41.RP/Wetland/Was
42.Leased or MH S
43.Condo Site
44.SITE IMPROVEME
46.Waste
47.Common Land
48.PRIME COMM LOT
49.SECONDARY COMM
50.MARGINAL COMM
51.UTILITY ROW
52.TOWER SITE
53.PASTURE

LISBON

Map Lot U15-058 | Account 3830 | Location 5 BARTHOLOMEW ST | Card 1 Of 1 | 8-25-2016

Building Style	**3 Raised Ranch**		
1.Conv.	5.Garrison	9.DW	
2.Ranch	6.Contemp	10.BERM	
3.R Ranch	7.Seasonal	11.COMM &	
4.Cape	8.Primitiv	12.	
Dwelling Units	**1**		
Other Units	**0**		
Stories	**1 One Story**		
1.1	4.1.5	7.3.5	
2.2	5.1.75	8.	
3.3	6.2.5	9.	
Exterior Walls	**8 AL/Vinyl**		
1.Clapboar	5.T-111	9.Cem.Boar	
2.WD.SH.	6.BR/Stone	10.Log	
3.Compos.	7.Novelty	11.Other	
4.ASB/ASP	8.AL/Vinyl	12.BLOCK	
Roof Surface	**1 Asphalt Shingles**		
1.Asphalt	4.Composit	7.Metal RS	
2.Slate	5.Wood	8.	
3.Metal LC	6.Other	9.	
SF Masonry Trim	**0**		
BUILDING USE	**0**		
OPEN-4-CUSTOM	**0**		
Year Built	**1965**		
Year Remodeled	**0**		
Foundation	**1 Concrete**		
1.Concrete	4.Wood	7.DirtFlr	
2.C Block	5.Slab	8.	
3.Br/Stone	6.Piers	9.	
Basement	**4 Full Basement**		
1.1/4 Bmt	4.Full Bmt	7.	
2.1/2 Bmt	5.Crawl	8.	
3.3/4 Bmt	6.1stFlUnf	9.None	
Bsmt Gar # Cars	**1**		
Wet Basement	**2 Damp Basement**		
1.Dry	4.Dirt/Dry	7.	
2.Damp	5.Dirt/Dmp	8.	
3.Wet	6.Dirt/Wet	9.	

SF Bsmt Living	**368**		
Fin Bsmt Grade	**2 100**		
Electrical-Amps	**0**		
Heat Type	**100%**	**5 Forced Warm Air**	
1.HWBB	5.FWA	9.No Heat	
2.Radiator	6.GravWA	10.RIN/MON	
3.RadFloor	7.Electric	11.	
4.Steam	8.Fl/Wall	12.	
Cool Type	**0%**	**9 None**	
1.Central	4.W&C Air	7.	
2.Evapor	5.	8.	
3.H Pump	6.	9.None	
Kitchen Style	**2 Typical**		
1.Good	4.Obsolete	7.	
2.Typical	5.	8.	
3.Old Type	6.	9.None	
Bath(s) Style	**2 Typical Bath(s)**		
1.Good	4.Obsolete	7.	
2.Typical	5.	8.	
3.Old Type	6.	9.None	
# Rooms	**6**		
# Bedrooms	**3**		
# Full Baths	**1**		
# Half Baths	**0**		
# Addn Fixtures	**0**		
# Fireplaces	**0**		

TRIO Software
A Division of Harris Computer Systems

Layout	**1 Typical**		
1.Typical	4.(-) BR	7.	
2.Inadeq	5.(-) BRs	8.	
3.Poor	6.	9.	
Attic	**9 None**		
1.1/4 Fin	4.Full Fin	7.	
2.1/2 Fin	5.Fl/Stair	8.	
3.3/4 Fin	6.1/2Fl/St	9.None	
Insulation	**1 Full**		
1.Full	4.Minimal	7.	
2.Heavy	5.Partial	8.	
3.Capped	6.	9.None	
Unfinished %	**0%**		
Grade & Factor	**3 Average 100%**		
1.E Grade	4.B Grade	7.AA	
2.D Grade	5.A Grade	8.AAAA Gra	
3.C Grade	6.A+	9.Same	
SQFT (Footprint)	**966**		
Condition	**5 Above Average**		
1.Poor	4.Avg	7.V G	
2.Fair	5.Avg+	8.Exc	
3.Avg-	6.Good	9.Same	
Phys. % Good	**0%**		
Funct. % Good	**100%**		
Functional Code	**9 None**		
1.Incomp	4.Small Si	7.Layout	
2.Overbuil	5.CDU	8.Other	
3.Delap	6.Style	9.None	
Econ. % Good	**100%**		
Economic Code	**None**		
0.None	3.No Power	9.None	
1.Location	4.Generate	8.	
2.Encroach	5.Misc	9.	
Entrance Code	**1 Interior Inspect**		
1.Interior	4.Vacant	7.	
2.Refusal	5.Estimate	8.	
3.Informed	6.	9.	
Information Code	**1 Owner**		
1.Owner	4.Agent	7.	
2.Relative	5.Estimate	8.	
3.Tenant	6.Other	9.	

SHED 8X20=160

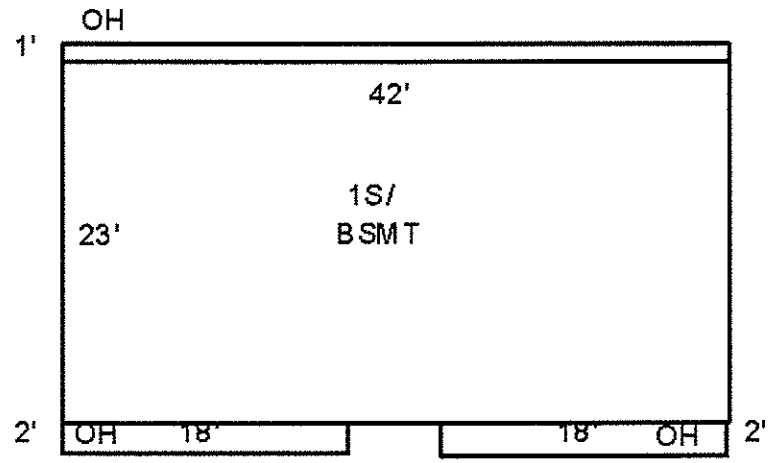

Date Inspected 4-05-2013

Additions, Outbuildings & Improvements

Type	Year	Units	Grade	Cond	Phys.	Funct.	Sound Value
26 1SFr Overhang	0	36	0 0	0	0 %	0 %	
26 1SFr Overhang	0	36	0 0	0	0 %	0 %	
26 1SFr Overhang	0	42	0 0	0	0 %	0 %	
24 Frame Shed	1986	160	2 100	4	0 %	100 %	
					%	%	
					%	%	
					%	%	
					%	%	
					%	%	
					%	%	

1.ONE STORY FRAM
2.TWO STORY FRAM
3.THREE STORY FR
4.1 & 1/2 STORY
5.1 & 3/4 STORY
6.2 & 1/2 STORY
21.Open Frame Por
22.Encl Frame Por
23.Frame Garage
24.Frame Shed
25.Frame Bay Wind
26.1SFr Overhang
27.Unfin Basement
28.Unfinished Att
29.Finished Attic

Map Lot U15-059 Account 6741 Location 3 BARTHOLOMEW ST Card 1 Of 1 8-25-2016

WILLIS, HELEN M.

3 BARTHOLOMEW ST

LISBON ME 04250
B3419P114 B7267P51

Property Data

Neighborhood **39 FERRY RD**

Tree Growth Year **0**

TG MGT PLAN DATE **0**

BLDG PERMIT YEAR **0**

Zone/Land Use **2 LIMITED RESIDENTIAL**

Secondary Zone

Topography **1 Level**

1.Level	4.Below St	7.Steep
2.Rolling	5.Low	8.
3.Above St	6.Wet	9.

Utilities **1 All Public**

1.Public	4.Dr Well	7.WELL & SEP
2.Water	5.Oth Prv Wa	8.HoldingTan
3.Sewer	6.Septic	9.P WTR/SEPT

Street **1 Public Paved**

1.PubPaved	4.PrivGrav	7.No Road
2.PrivPavd	5.R/W	8.No Legal
3.PubGravl	6.Long R/W	9.LandLkd

Interior Inspection **0**

CHANGE YR **0**

Sale Data

Sale Date

Price

Sale Type

1.Land	4.MOHOland	7.
2.L & B	5.MOHOw/o	8.
3.Building	6.	9.Distress

Financing

1.Convent	4.Seller	7.
2.FHA/VA	5.Private	8.
3.Assumed	6.Cash	9.Unknown

Validity

1.Valid	4.Split	7.Changes
2.Related	5.Partial	8.Other
3.Distress	6.Exempt	9.ABUTTER

Verified

1.Buyer	4.Agent	7.Family
2.Seller	5.Pub Rec	8.Other
3.Lender	6.MLS	9.

Assessment Record

Year	Land	Buildings	Exempt	Total
2009	19,830	70,340	7,280	82,890
2010	26,200	92,800	8,000	111,000
2011	26,200	92,800	8,300	110,700
2013	26,200	92,800	8,500	110,500
2015	26,200	92,800	8,700	110,300
2016	29,700	95,400	15,000	110,100

Land Data

Front Foot	Type	Effective Frontage	Effective Depth	Influence Factor	Influence Code
11.Primary Lot				%	
12.Additional I				%	
13.Additional II				%	
14.Additional III				%	
15.Additional IV				%	
				%	
				%	

Square Foot	Square Feet		
16.Primary Lot		%	
17.Additional I		%	
18.Additional II		%	
19.Additional III		%	
20.Additional IV		%	
		%	
		%	
		%	

Fract. Acre	Acreage/Sites		
21.HOMESITE	21	0.23	100 % 0
22.COMMERCIAL SIT			%
23.INDUSTRIAL SIT			%
Acres			%
27.REAR 1-5			%
28.REAR 6-10			%
29.REAR 11-20			%
30.REAR 21 +			%
34.Farmland SW			
35.Farmland MW			

Total Acreage 0.23

Influence Codes

1.VACANCY
2.Excess Frtg
3.Topography
4.Size/Shape
5.Access
6.Restriction
7.Access/Topo
8.ENV-OPEN SPACE
9.Fract Share
Acres
36.Farmland HW
37.T G Softwood
38.T G Mixed Woo
39.T G Hardwood
40.Gravel Pit
41.RP/Wetland/Was
42.Leased or MH S
43.Condo Site
44.SITE IMPROVEME
46.Waste
47.Common Land
48.PRIME COMM LOT
49.SECONDARY COMM
50.MARGINAL COMM
51.UTILITY ROW
52.TOWER SITE
53.PASTURE

Inspection Witnessed By:

X Date

No./Date	Description	Date Insp.

Notes:
0100*0100

LISBON

LISBON

Map Lot U15-059 | Account 6741 | Location 3 BARTHOLOMEW ST | Card 1 Of 1 | 8-25-2016

Building Style **3 Raised Ranch**		
1.Conv.	5.Garrison	9.DW
2.Ranch	6.Contemp	10.BERM
3.R Ranch	7.Seasonal	11.COMM &
4.Cape	8.Primitiv	12.
Dwelling Units **1**		
Other Units **0**		
Stories **1 One Story**		
1.1	4.1.5	7.3.5
2.2	5.1.75	8.
3.3	6.2.5	9.
Exterior Walls **8 AL/Vinyl**		
1.Clapboar	5.T-111	9.Cem.Boar
2.WD.SH.	6.BR/Stone	10.Log
3.Compos.	7.Novelty	11.Other
4.ASB/ASP	8.AL/Vinyl	12.BLOCK
Roof Surface **1 Asphalt Shingles**		
1.Asphalt	4.Composit	7.Metal RS
2.Slate	5.Wood	8.
3.Metal LC	6.Other	9.
SF Masonry Trim **0**		
BUILDING USE **0**		
OPEN-4-CUSTOM **0**		
Year Built **1978**		
Year Remodeled **0**		
Foundation **1 Concrete**		
1.Concrete	4.Wood	7.DirtFlr
2.C Block	5.Slab	8.
3.Br/Stone	6.Piers	9.
Basement **4 Full Basement**		
1.1/4 Bmt	4.Full Bmt	7.
2.1/2 Bmt	5.Crawl	8.
3.3/4 Bmt	6.1stFlUnf	9.None
Bsmt Gar # Cars **2**		
Wet Basement **1 Dry Basement**		
1.Dry	4.Dirt/Dry	7.
2.Damp	5.Dirt/Dmp	8.
3.Wet	6.Dirt/Wet	9.

SF Bsmt Living **384**		
Fin Bsmt Grade **3 100**		
Electrical-Amps **3**		
Heat Type **100%** **5 Forced Warm Air**		
1.HWBB	5.FWA	9.No Heat
2.Radiator	6.GravWA	10.RIN/MON
3.RadFloor	7.Electric	11.
4.Steam	8.Fl/Wall	12.
Cool Type **0%** **9 None**		
1.Central	4.W&C Air	7.
2.Evapor	5.	8.
3.H Pump	6.	9.None
Kitchen Style **2 Typical**		
1.Good	4.Obsolete	7.
2.Typical	5.	8.
3.Old Type	6.	9.None
Bath(s) Style **2 Typical Bath(s)**		
1.Good	4.Obsolete	7.
2.Typical	5.	8.
3.Old Type	6.	9.None
# Rooms **6**		
# Bedrooms **3**		
# Full Baths **1**		
# Half Baths **0**		
# Addn Fixtures **0**		
# Fireplaces **0**		

TRIO Software
A Division of Harris Computer Systems

Layout **1 Typical**		
1.Typical	4.(-) BR	7.
2.Inadeq	5.(-) BRs	8.
3.Poor	6.	9.
Attic **9 None**		
1.1/4 Fin	4.Full Fin	7.
2.1/2 Fin	5.Fl/Stair	8.
3.3/4 Fin	6.1/2Fl/St	9.None
Insulation **1 Full**		
1.Full	4.Minimal	7.
2.Heavy	5.Partial	8.
3.Capped	6.	9.None
Unfinished % **0%**		
Grade & Factor **3 Average 100%**		
1.E Grade	4.B Grade	7.AA
2.D Grade	5.A Grade	8.AAAA Gra
3.C Grade	6.A+	9.Same
SQFT (Footprint) **1008**		
Condition **5 Above Average**		
1.Poor	4.Avg	7.V G
2.Fair	5.Avg+	8.Exc
3.Avg-	6.Good	9.Same
Phys. % Good **0%**		
Funct. % Good **100%**		
Functional Code **9 None**		
1.Incomp	4.Small Si	7.Layout
2.Overbuil	5.CDU	8.Other
3.Delap	6.Style	9.None
Econ. % Good **100%**		
Economic Code **None**		
0.None	3.No Power	9.None
1.Location	4.Generate	8.
2.Encroach	5.Misc	9.
Entrance Code **1 Interior Inspect**		
1.Interior	4.Vacant	7.
2.Refusal	5.Estimate	8.
3.Informed	6.	9.
Information Code **1 Owner**		
1.Owner	4.Agent	7.
2.Relative	5.Estimate	8.
3.Tenant	6.Other	9.

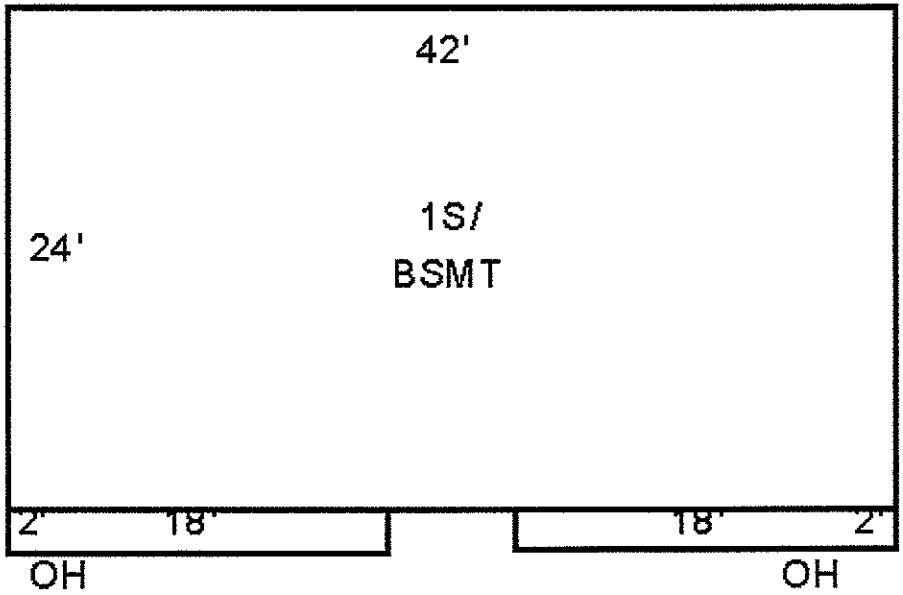

Date Inspected 4-05-2013

Additions, Outbuildings & Improvements

Type	Year	Units	Grade	Cond	Phys.	Funct.	Sound Value
26 1SFr Overhang	0	36	0 0	0	0 %	0 %	
26 1SFr Overhang	0	36	0 0	0	0 %	0 %	
					%	%	
					%	%	
					%	%	
					%	%	
					%	%	
					%	%	
					%	%	
					%	%	

1.ONE STORY FRAM
2.TWO STORY FRAM
3.THREE STORY FR
4.1 & 1/2 STORY
5.1 & 3/4 STORY
6.2 & 1/2 STORY
21.Open Frame Por
22.Encl Frame Por
23.Frame Garage
24.Frame Shed
25.Frame Bay Wind
26.1SFr Overhang
27.Unfin Basement
28.Unfinished Att
29.Finished Attic

Map Lot U15-060 Account 1691 Location 1 BARTHOLOMEW ST Card 1 Of 1 8-25-2016

DEROSE, FRANK J & WENDY A.

1 BARTHOLOMEW ST

LISBON ME 04250
B6596P141

Property Data

Neighborhood **39 FERRY RD**

Tree Growth Year **0**

TG MGT PLAN DATE **0**

BLDG PERMIT YEAR **0**

Zone/Land Use **2 LIMITED RESIDENTIAL**

Secondary Zone

Topography **1 Level**

1.Level	4.Below St	7.Steep
2.Rolling	5.Low	8.
3.Above St	6.Wet	9.

Utilities **1 All Public**

1.Public	4.Dr Well	7.WELL & SEP
2.Water	5.Oth Prv Wa	8.HoldingTan
3.Sewer	6.Septic	9.P WTR/SEPT

Street **1 Public Paved**

1.PubPaved	4.PrivGrav	7.No Road
2.PrivPavd	5.R/W	8.No Legal
3.PubGravl	6.Long R/W	9.LandLkd

Interior Inspection **0**

CHANGE YR **0**

Sale Data

Sale Date

Price

Sale Type

1.Land	4.MOHOland	7.
2.L & B	5.MOHOw/o	8.
3.Building	6.	9.Distress

Financing

1.Convent	4.Seller	7.
2.FHA/VA	5.Private	8.
3.Assumed	6.Cash	9.Unknown

Validity

1.Valid	4.Split	7.Changes
2.Related	5.Partial	8.Other
3.Distress	6.Exempt	9.ABUTTER

Verified

1.Buyer	4.Agent	7.Family
2.Seller	5.Pub Rec	8.Other
3.Lender	6.MLS	9.

Assessment Record

Year	Land	Buildings	Exempt	Total
2009	22,160	69,130	0	91,290
2010	29,300	91,300	0	120,600
2011	29,300	91,300	8,300	112,300
2013	29,300	91,300	8,500	112,100
2015	29,300	91,300	8,700	111,900
2016	31,500	120,800	15,000	137,300

Land Data

Front Foot	Type	Effective Frontage	Effective Depth	Influence Factor	Influence Code
11.Primary Lot				%	
12.Additional I				%	
13.Additional II				%	
14.Additional III				%	
15.Additional IV				%	
				%	
				%	

Square Foot	Square Feet		
16.Primary Lot		%	
17.Additional I		%	
18.Additional II		%	
19.Additional III		%	
20.Additional IV		%	
		%	
		%	

Fract. Acre	Acreage/Sites			
21.HOMESITE	21	0.29	100 %	0
22.COMMERCIAL SIT			%	
23.INDUSTRIAL SIT			%	
Acres			%	
27.REAR 1-5			%	
28.REAR 6-10			%	
29.REAR 11-20			%	
30.REAR 21 +			%	
34.Farmland SW				
35.Farmland MW				

Total Acreage 0.29

Influence Codes

1.VACANCY
2.Excess Frtg
3.Topography
4.Size/Shape
5.Access
6.Restriction
7.Access/Topo
8.ENV-OPEN SPACE
9.Fract Share
Acres
36.Farmland HW
37.T G Softwood
38.T G Mixed Woo
39.T G Hardwood
40.Gravel Pit
41.RP/Wetland/Was
42.Leased or MH S
43.Condo Site
44.SITE IMPROVEME
46.Waste
47.Common Land
48.PRIME COMM LOT
49.SECONDARY COMM
50.MARGINAL COMM
51.UTILITY ROW
52.TOWER SITE
53.PASTURE

Inspection Witnessed By:

X Date

No./Date	Description	Date Insp.

Notes:
0125*0100

LISBON

LISBON

Map Lot U15-060 | Account 1691 | Location 1 BARTHOLOMEW ST | Card 1 Of 1 | 8-25-2016

Building Style	**3 Raised Ranch**	
1.Conv.	5.Garrison	9.DW
2.Ranch	6.Contemp	10.BERM
3.R Ranch	7.Seasonal	11.COMM &
4.Cape	8.Primitiv	12.
Dwelling Units	**1**	
Other Units	**0**	
Stories	**1 One Story**	
1.1	4.1.5	7.3.5
2.2	5.1.75	8.
3.3	6.2.5	9.
Exterior Walls	**8 AL/Vinyl**	
1.Clapboar	5.T-111	9.Cem.Boar
2.WD.SH.	6.BR/Stone	10.Log
3.Compos.	7.Novelty	11.Other
4.ASB/ASP	8.AL/Vinyl	12.BLOCK
Roof Surface	**1 Asphalt Shingles**	
1.Asphalt	4.Composit	7.Metal RS
2.Slate	5.Wood	8.
3.Metal LC	6.Other	9.
SF Masonry Trim	**0**	
BUILDING USE	**0**	
OPEN-4-CUSTOM	**0**	
Year Built	**1978**	
Year Remodeled	**0**	
Foundation	**1 Concrete**	
1.Concrete	4.Wood	7.DirtFlr
2.C Block	5.Slab	8.
3.Br/Stone	6.Piers	9.
Basement	**4 Full Basement**	
1.1/4 Bmt	4.Full Bmt	7.
2.1/2 Bmt	5.Crawl	8.
3.3/4 Bmt	6.1stFlUnf	9.None
Bsmt Gar # Cars	**2**	
Wet Basement	**1 Dry Basement**	
1.Dry	4.Dirt/Dry	7.
2.Damp	5.Dirt/Dmp	8.
3.Wet	6.Dirt/Wet	9.

SF Bsmt Living	**672**	
Fin Bsmt Grade	**3 100**	
Electrical-Amps	**1**	
Heat Type	**100%**	**1 Hot Water BB**
1.HWBB	5.FWA	9.No Heat
2.Radiator	6.GravWA	10.RIN/MON
3.RadFloor	7.Electric	11.
4.Steam	8.Fl/Wall	12.
Cool Type	**0%**	**9 None**
1.Central	4.W&C Air	7.
2.Evapor	5.	8.
3.H Pump	6.	9.None
Kitchen Style	**2 Typical**	
1.Good	4.Obsolete	7.
2.Typical	5.	8.
3.Old Type	6.	9.None
Bath(s) Style	**2 Typical Bath(s)**	
1.Good	4.Obsolete	7.
2.Typical	5.	8.
3.Old Type	6.	9.None
# Rooms	**6**	
# Bedrooms	**3**	
# Full Baths	**1**	
# Half Baths	**1**	
# Addn Fixtures	**0**	
# Fireplaces	**1**	

TRIO Software
A Division of Harris Computer Systems

Layout	**1 Typical**	
1.Typical	4.(-) BR	7.
2.Inadeq	5.(-) BRs	8.
3.Poor	6.	9.
Attic	**9 None**	
1.1/4 Fin	4.Full Fin	7.
2.1/2 Fin	5.Fl/Stair	8.
3.3/4 Fin	6.1/2Fl/St	9.None
Insulation	**1 Full**	
1.Full	4.Minimal	7.
2.Heavy	5.Partial	8.
3.Capped	6.	9.None
Unfinished %	**0%**	
Grade & Factor	**3 Average 100%**	
1.E Grade	4.B Grade	7.AA
2.D Grade	5.A Grade	8.AAAA Gra
3.C Grade	6.A+	9.Same
SQFT (Footprint)	**1248**	
Condition	**5 Above Average**	
1.Poor	4.Avg	7.V G
2.Fair	5.Avg+	8.Exc
3.Avg-	6.Good	9.Same
Phys. % Good	**0%**	
Funct. % Good	**100%**	
Functional Code	**9 None**	
1.Incomp	4.Small Si	7.Layout
2.Overbuil	5.CDU	8.Other
3.Delap	6.Style	9.None
Econ. % Good	**100%**	
Economic Code	**None**	
0.None	3.No Power	9.None
1.Location	4.Generate	8.
2.Encroach	5.Misc	9.
Entrance Code	**5 Estimated**	
1.Interior	4.Vacant	7.
2.Refusal	5.Estimate	8.
3.Informed	6.	9.
Information Code	**5 Estimate**	
1.Owner	4.Agent	7.
2.Relative	5.Estimate	8.
3.Tenant	6.Other	9.

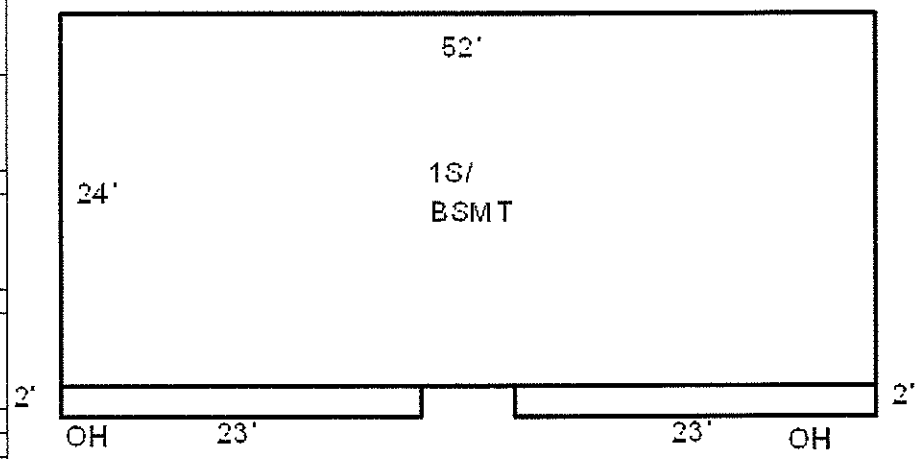

Date Inspected 4-10-2013

Additions, Outbuildings & Improvements

Type	Year	Units	Grade	Cond	Phys.	Funct.	Sound Value
26 1SFr Overhang	0	46	0 0	0	0 %	0 %	
26 1SFr Overhang	0	46	0 0	0	0 %	0 %	
					%	%	
					%	%	
					%	%	
					%	%	
					%	%	
					%	%	
					%	%	
					%	%	

1.ONE STORY FRAM
2.TWO STORY FRAM
3.THREE STORY FR
4.1 & 1/2 STORY
5.1 & 3/4 STORY
6.2 & 1/2 STORY
21.Open Frame Por
22.Encl Frame Por
23.Frame Garage
24.Frame Shed
25.Frame Bay Wind
26.1SFr Overhang
27.Unfin Basement
28.Unfinished Att
29.Finished Attic

Map Lot U15-061 Account 4639 Location 2 BARTHOLOMEW ST Card 1 Of 1 8-25-2016

PERKINS, ERIC J. &
KRISTEN
2 BARTHOLOMEW ST

LISBON ME 04250
B2023P68 B6741P79 B6827P224 B7919P42

Previous Owner
MORONG, DEWEY &
DANIELLE
2 BARTHOLOMEW ST
LISBON ME 04250
Sale Date: 4-22-2010

Inspection Witnessed By:

X Date

No./Date	Description	Date Insp.

Notes:
0125*0100

LISBON

Property Data

Neighborhood	39 FERRY RD
Tree Growth Year	0
TG MGT PLAN DATE	0
BLDG PERMIT YEAR	0
Zone/Land Use	2 LIMITED RESIDENTIAL
Secondary Zone	
Topography	1 Level

1.Level	4.Below St	7.Steep
2.Rolling	5.Low	8.
3.Above St	6.Wet	9.

Utilities 1 All Public

1.Public	4.Dr Well	7.WELL & SEP
2.Water	5.Oth Prv Wa	8.HoldingTan
3.Sewer	6.Septic	9.P WTR/SEPT

Street 1 Public Paved

1.PubPaved	4.PrivGrav	7.No Road
2.PrivPavd	5.R/W	8.No Legal
3.PubGravl	6.Long R/W	9.LandLkd

Interior Inspection	0
CHANGE YR	0

Sale Data

Sale Date	4-22-2010
Price	123,000
Sale Type	2 Land & Buildings

1.Land	4.MOHOland	7.
2.L & B	5.MOHOw/o	8.
3.Building	6.	9.Distress

Financing 9 Unknown

1.Convent	4.Seller	7.
2.FHA/VA	5.Private	8.
3.Assumed	6.Cash	9.Unknown

Validity 8 OTHER NON-VALID

1.Valid	4.Split	7.Changes
2.Related	5.Partial	8.Other
3.Distress	6.Exempt	9.ABUTTER

Verified 5 Public Record

1.Buyer	4.Agent	7.Family
2.Seller	5.Pub Rec	8.Other
3.Lender	6.MLS	9.

Assessment Record

Year	Land	Buildings	Exempt	Total
2009	22,160	59,470	0	81,630
2010	29,300	78,500	0	107,800
2011	29,300	78,500	8,300	99,500
2013	29,300	78,500	8,500	99,300
2015	29,300	78,500	8,700	99,100
2016	31,500	92,900	15,000	109,400

Land Data

Front Foot	Type	Effective Frontage	Effective Depth	Influence Factor	Influence Code
11.Primary Lot				%	
12.Additional I				%	
13.Additional II				%	
14.Additional III				%	
15.Additional IV				%	
				%	
				%	
Square Foot		**Square Feet**			
16.Primary Lot				%	
17.Additional I				%	
18.Additional II				%	
19.Additional III				%	
20.Additional IV				%	
				%	
				%	
Fract. Acre		**Acreage/Sites**			
21.HOMESITE	21	0.29		100 %	0
22.COMMERCIAL SIT				%	
23.INDUSTRIAL SIT				%	
Acres				%	
27.REAR 1-5				%	
28.REAR 6-10				%	
29.REAR 11-20				%	
30.REAR 21 +				%	
34.Farmland SW					
35.Farmland MW					

Total Acreage 0.29

Influence Codes

1.VACANCY
2.Excess Frtg
3.Topography
4.Size/Shape
5.Access
6.Restriction
7.Access/Topo
8.ENV-OPEN SPACE
9.Fract Share
Acres
36.Farmland HW
37.T G Softwood
38.T G Mixed Woo
39.T G Hardwood
40.Gravel Pit
41.RP/Wetland/Was
42.Leased or MH S
43.Condo Site
44.SITE IMPROVEME
46.Waste
47.Common Land
48.PRIME COMM LOT
49.SECONDARY COMM
50.MARGINAL COMM
51.UTILITY ROW
52.TOWER SITE
53.PASTURE

LISBON

Map Lot U15-061 | Account 4639 | Location 2 BARTHOLOMEW ST | Card 1 Of 1 | 8-25-2016

Building Style **2 Ranch**		
1.Conv.	5.Garrison	9.DW
2.Ranch	6.Contemp	10.BERM
3.R Ranch	7.Seasonal	11.COMM &
4.Cape	8.Primitiv	12.
Dwelling Units **1**		
Other Units **0**		
Stories **1 One Story**		
1.1	4.1.5	7.3.5
2.2	5.1.75	8.
3.3	6.2.5	9.
Exterior Walls **8 AL/Vinyl**		
1.Clapboar	5.T-111	9.Cem.Boar
2.WD.SH.	6.BR/Stone	10.Log
3.Compos.	7.Novelty	11.Other
4.ASB/ASP	8.AL/Vinyl	12.BLOCK
Roof Surface **1 Asphalt Shingles**		
1.Asphalt	4.Composit	7.Metal RS
2.Slate	5.Wood	8.
3.Metal LC	6.Other	9.
SF Masonry Trim **0**		
BUILDING USE **0**		
OPEN-4-CUSTOM **0**		
Year Built **1972**		
Year Remodeled **0**		
Foundation **1 Concrete**		
1.Concrete	4.Wood	7.DirtFlr
2.C Block	5.Slab	8.
3.Br/Stone	6.Piers	9.
Basement **4 Full Basement**		
1.1/4 Bmt	4.Full Bmt	7.
2.1/2 Bmt	5.Crawl	8.
3.3/4 Bmt	6.1stFlUnf	9.None
Bsmt Gar # Cars **0**		
Wet Basement **1 Dry Basement**		
1.Dry	4.Dirt/Dry	7.
2.Damp	5.Dirt/Dmp	8.
3.Wet	6.Dirt/Wet	9.

SF Bsmt Living **480**		
Fin Bsmt Grade **2 100**		
Electrical-Amps **1**		
Heat Type **100%** **1 Hot Water BB**		
1.HWBB	5.FWA	9.No Heat
2.Radiator	6.GravWA	10.RIN/MON
3.RadFloor	7.Electric	11.
4.Steam	8.Fl/Wall	12.
Cool Type **0%** **9 None**		
1.Central	4.W&C Air	7.
2.Evapor	5.	8.
3.H Pump	6.	9.None
Kitchen Style **2 Typical**		
1.Good	4.Obsolete	7.
2.Typical	5.	8.
3.Old Type	6.	9.None
Bath(s) Style **2 Typical Bath(s)**		
1.Good	4.Obsolete	7.
2.Typical	5.	8.
3.Old Type	6.	9.None
# Rooms **6**		
# Bedrooms **3**		
# Full Baths **1**		
# Half Baths **0**		
# Addn Fixtures **0**		
# Fireplaces **0**		

TRIO Software
A Division of Harris Computer Systems

Date Inspected 4-10-2013

Layout **1 Typical**		
1.Typical	4.(-) BR	7.
2.Inadeq	5.(-) BRs	8.
3.Poor	6.	9.
Attic **9 None**		
1.1/4 Fin	4.Full Fin	7.
2.1/2 Fin	5.Fl/Stair	8.
3.3/4 Fin	6.1/2Fl/St	9.None
Insulation **1 Full**		
1.Full	4.Minimal	7.
2.Heavy	5.Partial	8.
3.Capped	6.	9.None
Unfinished % **0%**		
Grade & Factor **3 Average 100%**		
1.E Grade	4.B Grade	7.AA
2.D Grade	5.A Grade	8.AAAA Gra
3.C Grade	6.A+	9.Same
SQFT (Footprint) **960**		
Condition **5 Above Average**		
1.Poor	4.Avg	7.V G
2.Fair	5.Avg+	8.Exc
3.Avg-	6.Good	9.Same
Phys. % Good **0%**		
Funct. % Good **100%**		
Functional Code **9 None**		
1.Incomp	4.Small Si	7.Layout
2.Overbuil	5.CDU	8.Other
3.Delap	6.Style	9.None
Econ. % Good **100%**		
Economic Code **None**		
0.None	3.No Power	9.None
1.Location	4.Generate	8.
2.Encroach	5.Misc	9.
Entrance Code **3 Information Only**		
1.Interior	4.Vacant	7.
2.Refusal	5.Estimate	8.
3.Informed	6.	9.
Information Code **1 Owner**		
1.Owner	4.Agent	7.
2.Relative	5.Estimate	8.
3.Tenant	6.Other	9.

SHED 5X8=40

SHED 10X14=140

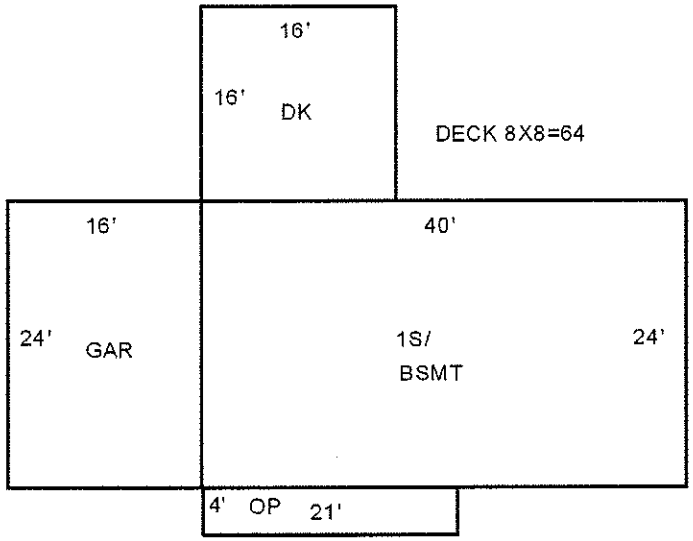

Additions, Outbuildings & Improvements

Type	Year	Units	Grade	Cond	Phys.	Funct.	Sound Value
21 Open Frame	0	84	0 0	0	0 %	0 %	
68 Wood Deck	1999	256	2 100	3	0 %	100 %	
23 Frame Garage	0	384	0 0	0	0 %	0 %	
68 Wood Deck	1999	64	2 100	3	0 %	100 %	
24 Frame Shed	1980	40	1 100	2	0 %	100 %	
24 Frame Shed	1988	140	2 100	2	0 %	100 %	
					%	%	
					%	%	
					%	%	
					%	%	

1.ONE STORY FRAM
2.TWO STORY FRAM
3.THREE STORY FR
4.1 & 1/2 STORY
5.1 & 3/4 STORY
6.2 & 1/2 STORY
21.Open Frame Por
22.Encl Frame Por
23.Frame Garage
24.Frame Shed
25.Frame Bay Wind
26.1SFr Overhang
27.Unfin Basement
28.Unfinished Att
29.Finished Attic

Map Lot U15-062 | Account 2441 | Location 4 BARTHOLOMEW ST | Card 1 Of 1 | 8-25-2016

GAWRYS, JANICE L. &
DANIEL
4 BARTHOLOMEW ST

LISBON ME 04252
B4835P88

Property Data

Neighborhood **39 FERRY RD**

Tree Growth Year **0**

TG MGT PLAN DATE **0**

BLDG PERMIT YEAR **0**

Zone/Land Use **2 LIMITED RESIDENTIAL**

Secondary Zone

Topography **1 Level**

1.Level	4.Below St	7.Steep
2.Rolling	5.Low	8.
3.Above St	6.Wet	9.

Utilities **1 All Public**

1.Public	4.Dr Well	7.WELL & SEP
2.Water	5.Oth Prv Wa	8.HoldingTan
3.Sewer	6.Septic	9.P WTR/SEPT

Street **1 Public Paved**

1.PubPaved	4.PrivGrav	7.No Road
2.PrivPavd	5.R/W	8.No Legal
3.PubGravl	6.Long R/W	9.LandLkd

Interior Inspection **0**

CHANGE YR **0**

Sale Data

Sale Date

Price

Sale Type

1.Land	4.MOHOland	7.
2.L & B	5.MOHOw/o	8.
3.Building	6.	9.Distress

Financing

1.Convent	4.Seller	7.
2.FHA/VA	5.Private	8.
3.Assumed	6.Cash	9.Unknown

Validity

1.Valid	4.Split	7.Changes
2.Related	5.Partial	8.Other
3.Distress	6.Exempt	9.ABUTTER

Verified

1.Buyer	4.Agent	7.Family
2.Seller	5.Pub Rec	8.Other
3.Lender	6.MLS	9.

Assessment Record

Year	Land	Buildings	Exempt	Total
2009	19,830	69,700	7,280	82,250
2010	26,200	92,000	8,000	110,200
2011	26,200	92,000	8,300	109,900
2013	26,200	92,000	8,500	109,700
2015	26,200	92,000	8,700	109,500
2016	29,700	106,200	15,000	120,900

Land Data

	Type	Effective Frontage	Effective Depth	Influence Factor	Influence Code
Front Foot					
11.Primary Lot				%	
12.Additional I				%	
13.Additional II				%	
14.Additional III				%	
15.Additional IV				%	
				%	
				%	
Square Foot		**Square Feet**			
16.Primary Lot				%	
17.Additional I				%	
18.Additional II				%	
19.Additional III				%	
20.Additional IV				%	
				%	
				%	
Fract. Acre		**Acreage/Sites**			
21.HOMESITE	21		0.23	100 %	0
22.COMMERCIAL SIT				%	
23.INDUSTRIAL SIT				%	
Acres				%	
27.REAR 1-5				%	
28.REAR 6-10				%	
29.REAR 11-20				%	
30.REAR 21 +				%	
34.Farmland SW				%	
35.Farmland MW				%	

Total Acreage 0.23

Influence Codes

1.VACANCY
2.Excess Frtg
3.Topography
4.Size/Shape
5.Access
6.Restriction
7.Access/Topo
8.ENV-OPEN SPACE
9.Fract Share
Acres
36.Farmland HW
37.T G Softwood
38.T G Mixed Woo
39.T G Hardwood
40.Gravel Pit
41.RP/Wetland/Was
42.Leased or MH S
43.Condo Site
44.SITE IMPROVEME
46.Waste
47.Common Land
48.PRIME COMM LOT
49.SECONDARY COMM
50.MARGINAL COMM
51.UTILITY ROW
52.TOWER SITE
53.PASTURE

Inspection Witnessed By:

X Date

No./Date	Description	Date Insp.

Notes:
0100*0100

LISBON

LISBON

Map Lot U15-062 | Account 2441 | Location 4 BARTHOLOMEW ST | Card 1 Of 1 | 8-25-2016

Building Style	**2 Ranch**	
1.Conv.	5.Garrison	9.DW
2.Ranch	6.Contemp	10.BERM
3.R Ranch	7.Seasonal	11.COMM &
4.Cape	8.Primitiv	12.
Dwelling Units	**1**	
Other Units	**0**	
Stories	**1 One Story**	
1.1	4.1.5	7.3.5
2.2	5.1.75	8.
3.3	6.2.5	9.
Exterior Walls	**8 AL/Vinyl**	
1.Clapboar	5.T-111	9.Cem.Boar
2.WD.SH.	6.BR/Stone	10.Log
3.Compos.	7.Novelty	11.Other
4.ASB/ASP	8.AL/Vinyl	12.BLOCK
Roof Surface	**1 Asphalt Shingles**	
1.Asphalt	4.Composit	7.Metal RS
2.Slate	5.Wood	8.
3.Metal LC	6.Other	9.
SF Masonry Trim	**0**	
BUILDING USE	**0**	
OPEN-4-CUSTOM	**0**	
Year Built	**1970**	
Year Remodeled	**0**	
Foundation	**1 Concrete**	
1.Concrete	4.Wood	7.DirtFlr
2.C Block	5.Slab	8.
3.Br/Stone	6.Piers	9.
Basement	**4 Full Basement**	
1.1/4 Bmt	4.Full Bmt	7.
2.1/2 Bmt	5.Crawl	8.
3.3/4 Bmt	6.1stFlUnf	9.None
Bsmt Gar # Cars	**0**	
Wet Basement	**1 Dry Basement**	
1.Dry	4.Dirt/Dry	7.
2.Damp	5.Dirt/Dmp	8.
3.Wet	6.Dirt/Wet	9.

SF Bsmt Living	**600**	
Fin Bsmt Grade	**3 100**	
Electrical-Amps	**1**	
Heat Type	**100%**	**1 Hot Water BB**
1.HWBB	5.FWA	9.No Heat
2.Radiator	6.GravWA	10.RIN/MON
3.RadFloor	7.Electric	11.
4.Steam	8.Fl/Wall	12.
Cool Type	**0%**	**9 None**
1.Central	4.W&C Air	7.
2.Evapor	5.	8.
3.H Pump	6.	9.None
Kitchen Style	**2 Typical**	
1.Good	4.Obsolete	7.
2.Typical	5.	8.
3.Old Type	6.	9.None
Bath(s) Style	**2 Typical Bath(s)**	
1.Good	4.Obsolete	7.
2.Typical	5.	8.
3.Old Type	6.	9.None
# Rooms	**6**	
# Bedrooms	**3**	
# Full Baths	**2**	
# Half Baths	**0**	
# Addn Fixtures	**0**	
# Fireplaces	**0**	

TRIO Software
A Division of Harris Computer Systems

Layout	**1 Typical**	
1.Typical	4.(-) BR	7.
2.Inadeq	5.(-) BRs	8.
3.Poor	6.	9.
Attic	**9 None**	
1.1/4 Fin	4.Full Fin	7.
2.1/2 Fin	5.Fl/Stair	8.
3.3/4 Fin	6.1/2Fl/St	9.None
Insulation	**1 Full**	
1.Full	4.Minimal	7.
2.Heavy	5.Partial	8.
3.Capped	6.	9.None
Unfinished %	**0%**	
Grade & Factor	**3 Average 100%**	
1.E Grade	4.B Grade	7.AA
2.D Grade	5.A Grade	8.AAAA Gra
3.C Grade	6.A+	9.Same
SQFT (Footprint)	**1164**	
Condition	**5 Above Average**	
1.Poor	4.Avg	7.V G
2.Fair	5.Avg+	8.Exc
3.Avg-	6.Good	9.Same
Phys. % Good	**0%**	
Funct. % Good	**100%**	
Functional Code	**9 None**	
1.Incomp	4.Small Si	7.Layout
2.Overbuil	5.CDU	8.Other
3.Delap	6.Style	9.None
Econ. % Good	**100%**	
Economic Code	**None**	
0.None	3.No Power	9.None
1.Location	4.Generate	8.
2.Encroach	5.Misc	9.
Entrance Code	**5 Estimated**	
1.Interior	4.Vacant	7.
2.Refusal	5.Estimate	8.
3.Informed	6.	9.
Information Code	**5 Estimate**	
1.Owner	4.Agent	7.
2.Relative	5.Estimate	8.
3.Tenant	6.Other	9.

SHED 8X8=64

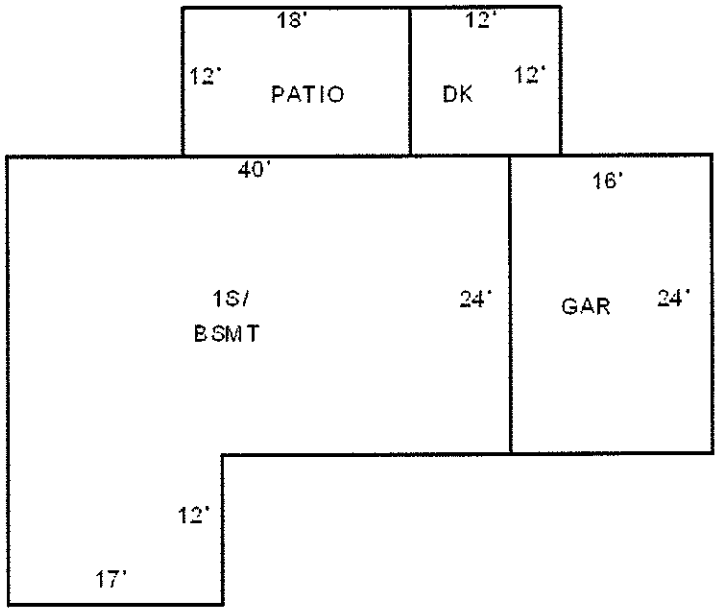

Date Inspected 4-10-2013

Additions, Outbuildings & Improvements

Type	Year	Units	Grade	Cond	Phys.	Funct.	Sound Value
23 Frame Garage	0	384	0 0	0	0 %	0 %	
68 Wood Deck	0	144	0 0	0	0 %	0 %	
62 Patio	0	216	0 0	0	0 %	0 %	
24 Frame Shed	2004	64	2 100	4	0 %	100 %	
					%	%	
					%	%	
					%	%	
					%	%	
					%	%	
					%	%	

1.ONE STORY FRAM
2.TWO STORY FRAM
3.THREE STORY FR
4.1 & 1/2 STORY
5.1 & 3/4 STORY
6.2 & 1/2 STORY
21.Open Frame Por
22.Encl Frame Por
23.Frame Garage
24.Frame Shed
25.Frame Bay Wind
26.1SFr Overhang
27.Unfin Basement
28.Unfinished Att
29.Finished Attic

Map Lot U15-063 Account 290 Location 6 BARTHOLOMEW ST Card 1 Of 1 8-25-2016

EDWARD W. BARRON, TRUSTEE LIVING TRUST
RUTH E. BARRON, TRUSTEE LIVING TRUST
6 BARTHOLOMEW ST

LISBON ME 04250
B6237P298 B9154P293

Inspection Witnessed By:

X Date

No./Date	Description	Date Insp.

Notes:
0100*0100

LISBON

Property Data

Neighborhood **39 FERRY RD**

Tree Growth Year **0**

TG MGT PLAN DATE **0**

BLDG PERMIT YEAR **0**

Zone/Land Use **2 LIMITED RESIDENTIAL**

Secondary Zone

Topography **1 Level**

1.Level	4.Below St	7.Steep
2.Rolling	5.Low	8.
3.Above St	6.Wet	9.

Utilities **1 All Public**

1.Public	4.Dr Well	7.WELL & SEP
2.Water	5.Oth Prv Wa	8.HoldingTan
3.Sewer	6.Septic	9.P WTR/SEPT

Street **1 Public Paved**

1.PubPaved	4.PrivGrav	7.No Road
2.PrivPavd	5.R/W	8.No Legal
3.PubGravl	6.Long R/W	9.LandLkd

Interior Inspection **0**

CHANGE YR **0**

Sale Data

Sale Date

Price

Sale Type

1.Land	4.MOHOland	7.
2.L & B	5.MOHOw/o	8.
3.Building	6.	9.Distress

Financing

1.Convent	4.Seller	7.
2.FHA/VA	5.Private	8.
3.Assumed	6.Cash	9.Unknown

Validity

1.Valid	4.Split	7.Changes
2.Related	5.Partial	8.Other
3.Distress	6.Exempt	9.ABUTTER

Verified

1.Buyer	4.Agent	7.Family
2.Seller	5.Pub Rec	8.Other
3.Lender	6.MLS	9.

Assessment Record

Year	Land	Buildings	Exempt	Total
2009	19,830	67,260	7,280	79,810
2010	26,200	88,800	8,000	107,000
2011	26,200	88,800	8,300	106,700
2013	26,200	88,800	8,500	106,500
2015	26,200	88,800	8,700	106,300
2016	29,700	105,900	21,000	114,600

Land Data

Front Foot	Type	Effective Frontage	Effective Depth	Influence Factor	Influence Code
11.Primary Lot				%	
12.Additional I				%	
13.Additional II				%	
14.Additional III				%	
15.Additional IV				%	
				%	
				%	
Square Foot		**Square Feet**			
16.Primary Lot				%	
17.Additional I				%	
18.Additional II				%	
19.Additional III				%	
20.Additional IV				%	
				%	
				%	
Fract. Acre		**Acreage/Sites**			
21.HOMESITE	21		0.23	100 %	0
22.COMMERCIAL SIT				%	
23.INDUSTRIAL SIT				%	
Acres				%	
27.REAR 1-5				%	
28.REAR 6-10				%	
29.REAR 11-20				%	
30.REAR 21 +				%	
34.Farmland SW					
35.Farmland MW					

Total Acreage 0.23

Influence Codes

1.VACANCY
2.Excess Frtg
3.Topography
4.Size/Shape
5.Access
6.Restriction
7.Access/Topo
8.ENV-OPEN SPACE
9.Fract Share
Acres
36.Farmland HW
37.T G Softwood
38.T G Mixed Woo
39.T G Hardwood
40.Gravel Pit
41.RP/Wetland/Was
42.Leased or MH S
43.Condo Site
44.SITE IMPROVEME
46.Waste
47.Common Land
48.PRIME COMM LOT
49.SECONDARY COMM
50.MARGINAL COMM
51.UTILITY ROW
52.TOWER SITE
53.PASTURE

LISBON

Map Lot U15-063 | Account 290 | Location 6 BARTHOLOMEW ST | Card 1 Of 1 | 8-25-2016

Building Style	**2 Ranch**	
1.Conv.	5.Garrison	9.DW
2.Ranch	6.Contemp	10.BERM
3.R Ranch	7.Seasonal	11.COMM &
4.Cape	8.Primitiv	12.
Dwelling Units	**1**	
Other Units	**0**	
Stories	**1 One Story**	
1.1	4.1.5	7.3.5
2.2	5.1.75	8.
3.3	6.2.5	9.
Exterior Walls	**8 AL/Vinyl**	
1.Clapboar	5.T-111	9.Cem.Boar
2.WD.SH.	6.BR/Stone	10.Log
3.Compos.	7.Novelty	11.Other
4.ASB/ASP	8.AL/Vinyl	12.BLOCK
Roof Surface	**1 Asphalt Shingles**	
1.Asphalt	4.Composit	7.Metal RS
2.Slate	5.Wood	8.
3.Metal LC	6.Other	9.
SF Masonry Trim	**0**	
BUILDING USE	**0**	
OPEN-4-CUSTOM	**0**	
Year Built	**1972**	
Year Remodeled	**2006**	
Foundation	**1 Concrete**	
1.Concrete	4.Wood	7.DirtFlr
2.C Block	5.Slab	8.
3.Br/Stone	6.Piers	9.
Basement	**4 Full Basement**	
1.1/4 Bmt	4.Full Bmt	7.
2.1/2 Bmt	5.Crawl	8.
3.3/4 Bmt	6.1stFlUnf	9.None
Bsmt Gar # Cars	**0**	
Wet Basement	**2 Damp Basement**	
1.Dry	4.Dirt/Dry	7.
2.Damp	5.Dirt/Dmp	8.
3.Wet	6.Dirt/Wet	9.

SF Bsmt Living	**480**	
Fin Bsmt Grade	**2 100**	
Electrical-Amps	**0**	
Heat Type	**100%**	**1 Hot Water BB**
1.HWBB	5.FWA	9.No Heat
2.Radiator	6.GravWA	10.RIN/MON
3.RadFloor	7.Electric	11.
4.Steam	8.Fl/Wall	12.
Cool Type	**100%**	**1 Central Air**
1.Central	4.W&C Air	7.
2.Evapor	5.	8.
3.H Pump	6.	9.None
Kitchen Style	**2 Typical**	
1.Good	4.Obsolete	7.
2.Typical	5.	8.
3.Old Type	6.	9.None
Bath(s) Style	**2 Typical Bath(s)**	
1.Good	4.Obsolete	7.
2.Typical	5.	8.
3.Old Type	6.	9.None
# Rooms	**4**	
# Bedrooms	**2**	
# Full Baths	**1**	
# Half Baths	**0**	
# Addn Fixtures	**0**	
# Fireplaces	**0**	

TRIO Software
A Division of Harris Computer Systems

Layout	**1 Typical**	
1.Typical	4.(-) BR	7.
2.Inadeq	5.(-) BRs	8.
3.Poor	6.	9.
Attic	**9 None**	
1.1/4 Fin	4.Full Fin	7.
2.1/2 Fin	5.Fl/Stair	8.
3.3/4 Fin	6.1/2Fl/St	9.None
Insulation	**1 Full**	
1.Full	4.Minimal	7.
2.Heavy	5.Partial	8.
3.Capped	6.	9.None
Unfinished %	**0%**	
Grade & Factor	**3 Average 110%**	
1.E Grade	4.B Grade	7.AA
2.D Grade	5.A Grade	8.AAAA Gra
3.C Grade	6.A+	9.Same
SQFT (Footprint)	**960**	
Condition	**5 Above Average**	
1.Poor	4.Avg	7.V G
2.Fair	5.Avg+	8.Exc
3.Avg-	6.Good	9.Same
Phys. % Good	**0%**	
Funct. % Good	**100%**	
Functional Code	**9 None**	
1.Incomp	4.Small Sl	7.Layout
2.Overbuil	5.CDU	8.Other
3.Delap	6.Style	9.None
Econ. % Good	**100%**	
Economic Code	**None**	
0.None	3.No Power	9.None
1.Location	4.Generate	8.
2.Encroach	5.Misc	9.
Entrance Code	**1 Interior Inspect**	
1.Interior	4.Vacant	7.
2.Refusal	5.Estimate	8.
3.Informed	6.	9.
Information Code	**1 Owner**	
1.Owner	4.Agent	7.
2.Relative	5.Estimate	8.
3.Tenant	6.Other	9.

SHED 12X8=96

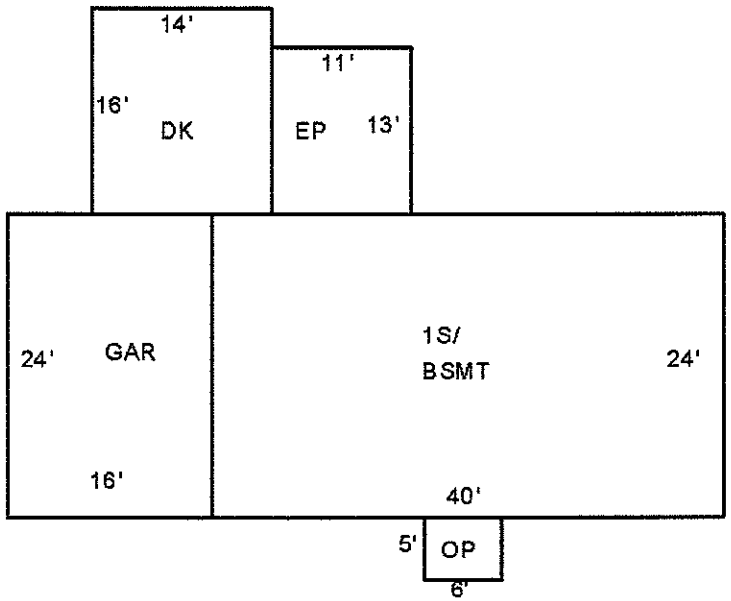

Date Inspected 4-10-2013

Additions, Outbuildings & Improvements

Type	Year	Units	Grade	Cond	Phys.	Funct.	Sound Value
23 Frame Garage	0	384	0 0	0	0 %	0 %	
21 Open Frame	0	30	0 0	0	0 %	0 %	
22 End Frame Porch	2000	143	0 0	0	0 %	0 %	
68 Wood Deck	2012	224	3 100	4	0 %	100 %	
24 Frame Shed	1998	96	2 100	4	0 %	100 %	
					%	%	
					%	%	
					%	%	
					%	%	
					%	%	

1.ONE STORY FRAM
2.TWO STORY FRAM
3.THREE STORY FR
4.1 & 1/2 STORY
5.1 & 3/4 STORY
6.2 & 1/2 STORY
21.Open Frame Por
22.Encl Frame Por
23.Frame Garage
24.Frame Shed
25.Frame Bay Wind
26.1SFr Overhang
27.Unfin Basement
28.Unfinished Att
29.Finished Attic

Map Lot U15-064 Account 5880 Location 8 BARTHOLOMEW ST Card 1 Of 1 8-25-2016

SMITH, JOYCE E.

8 BARTHOLOMEW ST

LISBON ME 04250
B3849P232

Inspection Witnessed By:

X Date

No./Date	Description	Date Insp.

Notes:
0100*0100

LISBON

Property Data

Neighborhood **39 FERRY RD**

Tree Growth Year **0**

TG MGT PLAN DATE **0**

BLDG PERMIT YEAR **0**

Zone/Land Use **2 LIMITED RESIDENTIAL**

Secondary Zone

Topography **1 Level**

1.Level	4.Below St	7.Steep
2.Rolling	5.Low	8.
3.Above St	6.Wet	9.

Utilities **1 All Public**

1.Public	4.Dr Well	7.WELL & SEP
2.Water	5.Oth Prv Wa	8.HoldingTan
3.Sewer	6.Septic	9.P WTR/SEPT

Street **1 Public Paved**

1.PubPaved	4.PrivGrav	7.No Road
2.PrivPavd	5.R/W	8.No Legal
3.PubGravl	6.Long R/W	9.LandLkd

Interior Inspection **0**

CHANGE YR **0**

Sale Data

Sale Date

Price

Sale Type

1.Land	4.MOHOland	7.
2.L & B	5.MOHOw/o	8.
3.Building	6.	9.Distress

Financing

1.Convent	4.Seller	7.
2.FHA/VA	5.Private	8.
3.Assumed	6.Cash	9.Unknown

Validity

1.Valid	4.Split	7.Changes
2.Related	5.Partial	8.Other
3.Distress	6.Exempt	9.ABUTTER

Verified

1.Buyer	4.Agent	7.Family
2.Seller	5.Pub Rec	8.Other
3.Lender	6.MLS	9.

Assessment Record

Year	Land	Buildings	Exempt	Total
2009	22,030	72,420	7,280	87,170
2010	29,100	95,600	8,000	116,700
2011	29,100	95,600	8,300	116,400
2013	29,100	95,600	8,500	116,200
2015	29,100	95,600	8,700	116,000
2016	29,700	96,800	15,000	111,500

Land Data

Front Foot	Type	Effective Frontage	Effective Depth	Influence Factor	Influence Code
11.Primary Lot				%	
12.Additional I				%	
13.Additional II				%	
14.Additional III				%	
15.Additional IV				%	
				%	
				%	
Square Foot		**Square Feet**			
16.Primary Lot				%	
17.Additional I				%	
18.Additional II				%	
19.Additional III				%	
20.Additional IV				%	
				%	
				%	
				%	
Fract. Acre		**Acreage/Sites**			
21.HOMESITE	21	0.23		100 %	0
22.COMMERCIAL SIT				%	
23.INDUSTRIAL SIT				%	
Acres				%	
27.REAR 1-5				%	
28.REAR 6-10				%	
29.REAR 11-20				%	
30.REAR 21 +				%	
34.Farmland SW					
35.Farmland MW					

Total Acreage 0.23

Influence Codes

1.VACANCY
2.Excess Frtg
3.Topography
4.Size/Shape
5.Access
6.Restriction
7.Access/Topo
8.ENV-OPEN SPACE
9.Fract Share
Acres
36.Farmland HW
37.T G Softwood
38.T G Mixed Woo
39.T G Hardwood
40.Gravel Pit
41.RP/Wetland/Was
42.Leased or MH S
43.Condo Site
44.SITE IMPROVEME
46.Waste
47.Common Land
48.PRIME COMM LOT
49.SECONDARY COMM
50.MARGINAL COMM
51.UTILITY ROW
52.TOWER SITE
53.PASTURE

LISBON

Map Lot U15-064 | Account 5880 | Location 8 BARTHOLOMEW ST | Card 1 Of 1 | 8-25-2016

Building Style **2 Ranch**		
1.Conv.	5.Garrison	9.DW
2.Ranch	6.Contemp	10.BERM
3.R Ranch	7.Seasonal	11.COMM &
4.Cape	8.Primitiv	12.
Dwelling Units **1**		
Other Units **0**		
Stories **1 One Story**		
1.1	4.1.5	7.3.5
2.2	5.1.75	8.
3.3	6.2.5	9.
Exterior Walls **8 AL/Vinyl**		
1.Clapboar	5.T-111	9.Cem.Boar
2.WD.SH.	6.BR/Stone	10.Log
3.Compos.	7.Novelty	11.Other
4.ASB/ASP	8.AL/Vinyl	12.BLOCK
Roof Surface **1 Asphalt Shingles**		
1.Asphalt	4.Composit	7.Metal RS
2.Slate	5.Wood	8.
3.Metal LC	6.Other	9.
SF Masonry Trim **0**		
BUILDING USE **0**		
OPEN-4-CUSTOM **0**		
Year Built **1968**		
Year Remodeled **0**		
Foundation **1 Concrete**		
1.Concrete	4.Wood	7.DirtFlr
2.C Block	5.Slab	8.
3.Br/Stone	6.Piers	9.
Basement **4 Full Basement**		
1.1/4 Bmt	4.Full Bmt	7.
2.1/2 Bmt	5.Crawl	8.
3.3/4 Bmt	6.1stFlUnf	9.None
Bsmt Gar # Cars **0**		
Wet Basement **3 Wet Basement**		
1.Dry	4.Dirt/Dry	7.
2.Damp	5.Dirt/Dmp	8.
3.Wet	6.Dirt/Wet	9.

SF Bsmt Living **0**		
Fin Bsmt Grade **0 0**		
Electrical-Amps **1**		
Heat Type **100%** **1 Hot Water BB**		
1.HWBB	5.FWA	9.No Heat
2.Radiator	6.GravWA	10.RIN/MON
3.RadFloor	7.Electric	11.
4.Steam	8.Fl/Wall	12.
Cool Type **0%** **9 None**		
1.Central	4.W&C Air	7.
2.Evapor	5.	8.
3.H Pump	6.	9.None
Kitchen Style **2 Typical**		
1.Good	4.Obsolete	7.
2.Typical	5.	8.
3.Old Type	6.	9.None
Bath(s) Style **2 Typical Bath(s)**		
1.Good	4.Obsolete	7.
2.Typical	5.	8.
3.Old Type	6.	9.None
# Rooms **6**		
# Bedrooms **3**		
# Full Baths **1**		
# Half Baths **0**		
# Addn Fixtures **0**		
# Fireplaces **0**		

TRIO Software
A Division of Harris Computer Systems

Layout **1 Typical**		
1.Typical	4.(-) BR	7.
2.Inadeq	5.(-) BRs	8.
3.Poor	6.	9.
Attic **9 None**		
1.1/4 Fin	4.Full Fin	7.
2.1/2 Fin	5.Fl/Stair	8.
3.3/4 Fin	6.1/2Fl/St	9.None
Insulation **1 Full**		
1.Full	4.Minimal	7.
2.Heavy	5.Partial	8.
3.Capped	6.	9.None
Unfinished % **0%**		
Grade & Factor **3 Average 110%**		
1.E Grade	4.B Grade	7.AA
2.D Grade	5.A Grade	8.AAAA Gra
3.C Grade	6.A+	9.Same
SQFT (Footprint) **1068**		
Condition **5 Above Average**		
1.Poor	4.Avg	7.V G
2.Fair	5.Avg+	8.Exc
3.Avg-	6.Good	9.Same
Phys. % Good **0%**		
Funct. % Good **100%**		
Functional Code **9 None**		
1.Incomp	4.Small Si	7.Layout
2.Overbuil	5.CDU	8.Other
3.Delap	6.Style	9.None
Econ. % Good **100%**		
Economic Code **None**		
0.None	3.No Power	9.None
1.Location	4.Generate	8.
2.Encroach	5.Misc	9.
Entrance Code **1 Interior Inspect**		
1.Interior	4.Vacant	7.
2.Refusal	5.Estimate	8.
3.Informed	6.	9.
Information Code **2 Relative**		
1.Owner	4.Agent	7.
2.Relative	5.Estimate	8.
3.Tenant	6.Other	9.

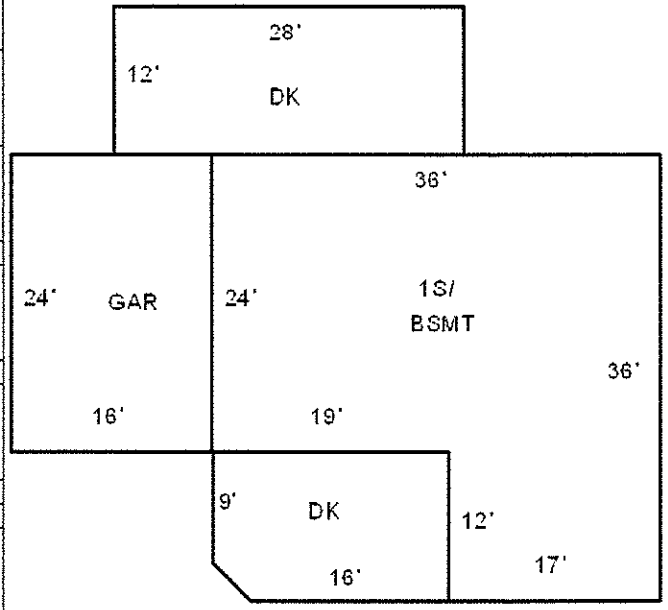

SHED 8X12=96

Date Inspected 4-10-2013

Additions, Outbuildings & Improvements

Type	Year	Units	Grade	Cond	Phys.	Funct.	Sound Value
68 Wood Deck	2000	224	3 100	3	0 %	100 %	
68 Wood Deck	1998	336	3 100	3	0 %	100 %	
23 Frame Garage	0	384	0 0	0	0 %	0 %	
24 Frame Shed	2005	96	2 100	4	0 %	100 %	
					%	%	
					%	%	
					%	%	
					%	%	
					%	%	
					%	%	

1.ONE STORY FRAM
2.TWO STORY FRAM
3.THREE STORY FR
4.1 & 1/2 STORY
5.1 & 3/4 STORY
6.2 & 1/2 STORY
21.Open Frame Por
22.Encl Frame Por
23.Frame Garage
24.Frame Shed
25.Frame Bay Wind
26.1SFr Overhang
27.Unfin Basement
28.Unfinished Att
29.Finished Attic

Map Lot U15-065 | Account 6238 | Location 10 BARTHOLOMEW ST | Card 1 Of 1 | 8-25-2016

TANGUAY, ROGER A. &
DEBRA A.
10 BARTHOLOMEW ST

LISBON ME 04250
B2964P143

Inspection Witnessed By:

X Date

No./Date	Description	Date Insp.

Notes:
0100*0100

LISBON

Property Data

Neighborhood **39 FERRY RD**

Tree Growth Year **0**

TG MGT PLAN DATE **0**

BLDG PERMIT YEAR **0**

Zone/Land Use **2 LIMITED RESIDENTIAL**

Secondary Zone

Topography **1 Level**

1.Level	4.Below St	7.Steep
2.Rolling	5.Low	8.
3.Above St	6.Wet	9.

Utilities **1 All Public**

1.Public	4.Dr Well	7.WELL & SEP
2.Water	5.Oth Prv Wa	8.HoldingTan
3.Sewer	6.Septic	9.P WTR/SEPT

Street **1 Public Paved**

1.PubPaved	4.PrivGrav	7.No Road
2.PrivPavd	5.R/W	8.No Legal
3.PubGravl	6.Long R/W	9.LandLkd

Interior Inspection **0**

CHANGE YR **0**

Sale Data

Sale Date

Price

Sale Type

1.Land	4.MOHOland	7.
2.L & B	5.MOHOw/o	8.
3.Building	6.	9.Distress

Financing

1.Convent	4.Seller	7.
2.FHA/VA	5.Private	8.
3.Assumed	6.Cash	9.Unknown

Validity

1.Valid	4.Split	7.Changes
2.Related	5.Partial	8.Other
3.Distress	6.Exempt	9.ABUTTER

Verified

1.Buyer	4.Agent	7.Family
2.Seller	5.Pub Rec	8.Other
3.Lender	6.MLS	9.

Assessment Record

Year	Land	Buildings	Exempt	Total
2009	22,030	62,220	7,280	76,970
2010	29,100	82,100	8,000	103,200
2011	29,100	82,100	8,300	102,900
2013	29,100	82,100	8,500	102,700
2015	29,100	82,100	8,700	102,500
2016	29,700	87,900	15,000	102,600

Land Data

Front Foot	Type	Effective Frontage	Effective Depth	Influence Factor	Influence Code
11.Primary Lot				%	
12.Additional I				%	
13.Additional II				%	
14.Additional III				%	
15.Additional IV				%	
				%	
				%	
Square Foot		**Square Feet**			
16.Primary Lot				%	
17.Additional I				%	
18.Additional II				%	
19.Additional III				%	
20.Additional IV				%	
				%	
				%	
Fract. Acre		**Acreage/Sites**			
21.HOMESITE	21	0.23		100 %	0
22.COMMERCIAL SIT				%	
23.INDUSTRIAL SIT				%	
Acres				%	
27.REAR 1-5				%	
28.REAR 6-10				%	
29.REAR 11-20				%	
30.REAR 21 +				%	
34.Farmland SW					
35.Farmland MW					

Total Acreage 0.23

Influence Codes

1.VACANCY
2.Excess Frtg
3.Topography
4.Size/Shape
5.Access
6.Restriction
7.Access/Topo
8.ENV-OPEN SPACE
9.Fract Share
Acres
36.Farmland HW
37.T G Softwood
38.T G Mixed Woo
39.T G Hardwood
40.Gravel Pit
41.RP/Wetland/Was
42.Leased or MH S
43.Condo Site
44.SITE IMPROVEME
46.Waste
47.Common Land
48.PRIME COMM LOT
49.SECONDARY COMM
50.MARGINAL COMM
51.UTILITY ROW
52.TOWER SITE
53.PASTURE

LISBON

Map Lot U15-065 | Account 6238 | Location 10 BARTHOLOMEW ST | Card 1 Of 1 | 8-25-2016

Building Style	**2 Ranch**		
1.Conv.	5.Garrison	9.DW	
2.Ranch	6.Contemp	10.BERM	
3.R Ranch	7.Seasonal	11.COMM &	
4.Cape	8.Primitiv	12.	
Dwelling Units	**1**		
Other Units	**0**		
Stories	**1 One Story**		
1.1	4.1.5	7.3.5	
2.2	5.1.75	8.	
3.3	6.2.5	9.	
Exterior Walls	**8 Al./Vinyl**		
1.Clapboar	5.T-111	9.Cem.Boar	
2.WD.SH.	6.BR/Stone	10.Log	
3.Compos.	7.Novelty	11.Other	
4.ASB/ASP	8.Al./Vinyl	12.BLOCK	
Roof Surface	**1 Asphalt Shingles**		
1.Asphalt	4.Composit	7.Metal RS	
2.Slate	5.Wood	8.	
3.Metal LC	6.Other	9.	
SF Masonry Trim	**0**		
BUILDING USE	**0**		
OPEN-4-CUSTOM	**0**		
Year Built	**1970**		
Year Remodeled	**0**		
Foundation	**1 Concrete**		
1.Concrete	4.Wood	7.DirtFlr	
2.C Block	5.Slab	8.	
3.Br/Stone	6.Piers	9.	
Basement	**4 Full Basement**		
1.1/4 Bmt	4.Full Bmt	7.	
2.1/2 Bmt	5.Crawl	8.	
3.3/4 Bmt	6.1stFlUnf	9.None	
Bsmt Gar # Cars	**0**		
Wet Basement	**1 Dry Basement**		
1.Dry	4.Dirt/Dry	7.	
2.Damp	5.Dirt/Dmp	8.	
3.Wet	6.Dirt/Wet	9.	

SF Bsmt Living	**600**		
Fin Bsmt Grade	**3 100**		
Electrical-Amps	**1**		
Heat Type	**100%**	**1 Hot Water BB**	
1.HWBB	5.FWA	9.No Heat	
2.Radiator	6.GravWA	10.RIN/MON	
3.RadFloor	7.Electric	11.	
4.Steam	8.Fl/Wall	12.	
Cool Type	**0%**	**9 None**	
1.Central	4.W&C Air	7.	
2.Evapor	5.	8.	
3.H Pump	6.	9.None	
Kitchen Style	**2 Typical**		
1.Good	4.Obsolete	7.	
2.Typical	5.	8.	
3.Old Type	6.	9.None	
Bath(s) Style	**2 Typical Bath(s)**		
1.Good	4.Obsolete	7.	
2.Typical	5.	8.	
3.Old Type	6.	9.None	
# Rooms	**6**		
# Bedrooms	**3**		
# Full Baths	**2**		
# Half Baths	**0**		
# Addn Fixtures	**0**		
# Fireplaces	**0**		

TRIO Software
A Division of Harris Computer Systems

Layout	**1 Typical**		
1.Typical	4.(-) BR	7.	
2.Inadeq	5.(-) BRs	8.	
3.Poor	6.	9.	
Attic	**9 None**		
1.1/4 Fin	4.Full Fin	7.	
2.1/2 Fin	5.Fl/Stair	8.	
3.3/4 Fin	6.1/2Fl/St	9.None	
Insulation	**1 Full**		
1.Full	4.Minimal	7.	
2.Heavy	5.Partial	8.	
3.Capped	6.	9.None	
Unfinished %	**0%**		
Grade & Factor	**3 Average 100%**		
1.E Grade	4.B Grade	7.AA	
2.D Grade	5.A Grade	8.AAAA Gra	
3.C Grade	6.A+	9.Same	
SQFT (Footprint)	**960**		
Condition	**4 Average**		
1.Poor	4.Avg	7.V G	
2.Fair	5.Avg+	8.Exc	
3.Avg-	6.Good	9.Same	
Phys. % Good	**0%**		
Funct. % Good	**100%**		
Functional Code	**9 None**		
1.Incomp	4.Small Si	7.Layout	
2.Overbuil	5.CDU	8.Other	
3.Delap	6.Style	9.None	
Econ. % Good	**100%**		
Economic Code	**None**		
0.None	3.No Power	9.None	
1.Location	4.Generate	8.	
2.Encroach	5.Misc	9.	
Entrance Code	**5 Estimated**		
1.Interior	4.Vacant	7.	
2.Refusal	5.Estimate	8.	
3.Informed	6.	9.	
Information Code	**5 Estimate**		
1.Owner	4.Agent	7.	
2.Relative	5.Estimate	8.	
3.Tenant	6.Other	9.	

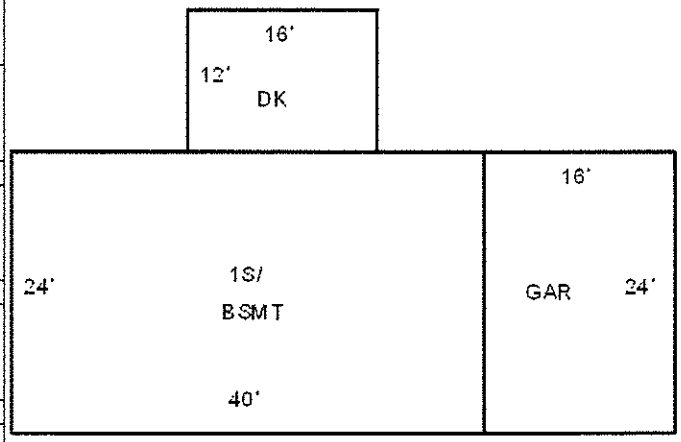

1.5 SHED 8X10=80

Date Inspected 4-10-2013

Additions, Outbuildings & Improvements

Type	Year	Units	Grade	Cond	Phys.	Funct.	Sound Value
23 Frame Garage	0	384	0 0	3	0 %	100 %	
68 Wood Deck	2003	192	2 100	1	0 %	100 %	
84 1.50 ST SHED....	2006	80	2 100	2	0 %	100 %	
					%	%	
					%	%	
					%	%	
					%	%	
					%	%	
					%	%	
					%	%	

1.ONE STORY FRAM
2.TWO STORY FRAM
3.THREE STORY FR
4.1 & 1/2 STORY
5.1 & 3/4 STORY
6.2 & 1/2 STORY
21.Open Frame Por
22.Encl Frame Por
23.Frame Garage
24.Frame Shed
25.Frame Bay Wind
26.1SFr Overhang
27.Unfin Basement
28.Unfinished Att
29.Finished Attic

Map Lot U15-066 | Account 5371 | Location 12 BARTHOLOMEW ST | Card 1 Of 1 | 8-25-2016

RICH, ANDREW K. &
SHANNON LYNN
12 BARTHOLOMEW ST

LISBON ME 04250
B5218P278 B6986P315

Property Data

Neighborhood **39 FERRY RD**

Tree Growth Year **0**

TG MGT PLAN DATE **0**

BLDG PERMIT YEAR **0**

Zone/Land Use **2 LIMITED RESIDENTIAL**

Secondary Zone

Topography **1 Level**

1.Level	4.Below St	7.Steep
2.Rolling	5.Low	8.
3.Above St	6.Wet	9.

Utilities **1 All Public**

1.Public	4.Dr Well	7.WELL & SEP
2.Water	5.Oth Prv Wa	8.HoldingTan
3.Sewer	6.Septic	9.P WTR/SEPT

Street **1 Public Paved**

1.PubPaved	4.PrivGrav	7.No Road
2.PrivPavd	5.R/W	8.No Legal
3.PubGravl	6.Long R/W	9.LandLkd

Interior Inspection **0**

CHANGE YR **0**

Sale Data

Sale Date

Price

Sale Type

1.Land	4.MOHOland	7.
2.L & B	5.MOHOw/o	8.
3.Building	6.	9.Distress

Financing

1.Convent	4.Seller	7.
2.FHA/VA	5.Private	8.
3.Assumed	6.Cash	9.Unknown

Validity

1.Valid	4.Split	7.Changes
2.Related	5.Partial	8.Other
3.Distress	6.Exempt	9.ABUTTER

Verified

1.Buyer	4.Agent	7.Family
2.Seller	5.Pub Rec	8.Other
3.Lender	6.MLS	9.

Assessment Record

Year	Land	Buildings	Exempt	Total
2009	22,030	65,770	0	87,800
2010	29,100	86,800	8,000	107,900
2011	29,100	86,800	8,300	107,600
2013	29,100	86,800	8,500	107,400
2015	29,100	86,800	8,700	107,200
2016	29,700	91,500	15,000	106,200

Land Data

Front Foot	Type	Effective Frontage	Effective Depth	Influence Factor	Influence Code
11.Primary Lot				%	
12.Additional I				%	
13.Additional II				%	
14.Additional III				%	
15.Additional IV				%	
				%	
				%	
Square Foot		**Square Feet**			
16.Primary Lot				%	
17.Additional I				%	
18.Additional II				%	
19.Additional III				%	
20.Additional IV				%	
				%	
				%	
Fract. Acre		**Acreage/Sites**			
21.HOMESITE	21	0.23		100 %	0
22.COMMERCIAL SIT				%	
23.INDUSTRIAL SIT				%	
Acres				%	
27.REAR 1-5				%	
28.REAR 6-10				%	
29.REAR 11-20				%	
30.REAR 21 +				%	
34.Farmland SW					
35.Farmland MW					

Total Acreage 0.23

Influence Codes

1.VACANCY
2.Excess Frtg
3.Topography
4.Size/Shape
5.Access
6.Restriction
7.Access/Topo
8.ENV-OPEN SPACE
9.Fract Share
Acres
36.Farmland HW
37.T G Softwood
38.T G Mixed Woo
39.T G Hardwood
40.Gravel Pit
41.RP/Wetland/Was
42.Leased or MH S
43.Condo Site
44.SITE IMPROVEME
46.Waste
47.Common Land
48.PRIME COMM LOT
49.SECONDARY COMM
50.MARGINAL COMM
51.UTILITY ROW
52.TOWER SITE
53.PASTURE

Inspection Witnessed By:

X Date

No./Date	Description	Date Insp.

Notes:
0100*0100

LISBON

LISBON

Map Lot U15-066 | Account 5371 | Location 12 BARTHOLOMEW ST | Card 1 Of 1 | 8-25-2016

Building Style	2 Ranch	
1.Conv.	5.Garrison	9.DW
2.Ranch	6.Contemp	10.BERM
3.R Ranch	7.Seasonal	11.COMM &
4.Cape	8.Primitiv	12.
Dwelling Units	1	
Other Units	0	
Stories	1 One Story	
1.1	4.1.5	7.3.5
2.2	5.1.75	8.
3.3	6.2.5	9.
Exterior Walls	8 AL/Vinyl	
1.Clapboar	5.T-111	9.Cem.Boar
2.WD.SH.	6.BR/Stone	10.Log
3.Compos.	7.Novelty	11.Other
4.ASB/ASP	8.AL/Vinyl	12.BLOCK
Roof Surface	1 Asphalt Shingles	
1.Asphalt	4.Composit	7.Metal RS
2.Slate	5.Wood	8.
3.Metal LC	6.Other	9.
SF Masonry Trim	0	
BUILDING USE	0	
OPEN-4-CUSTOM	0	
Year Built	1965	
Year Remodeled	0	
Foundation	1 Concrete	
1.Concrete	4.Wood	7.DirtFlr
2.C Block	5.Slab	8.
3.Br/Stone	6.Piers	9.
Basement	4 Full Basement	
1.1/4 Bmt	4.Full Bmt	7.
2.1/2 Bmt	5.Crawl	8.
3.3/4 Bmt	6.1stFlUnf	9.None
Bsmt Gar # Cars	0	
Wet Basement	1 Dry Basement	
1.Dry	4.Dirt/Dry	7.
2.Damp	5.Dirt/Dmp	8.
3.Wet	6.Dirt/Wet	9.

SF Bsmt Living	480	
Fin Bsmt Grade	3 100	
Electrical-Amps	1	
Heat Type	100%	1 Hot Water BB
1.HWBB	5.FWA	9.No Heat
2.Radiator	6.GravWA	10.RIN/MON
3.RadFloor	7.Electric	11.
4.Steam	8.Fl/Wall	12.
Cool Type	0%	9 None
1.Central	4.W&C Air	7.
2.Evapor	5.	8.
3.H Pump	6.	9.None
Kitchen Style	2 Typical	
1.Good	4.Obsolete	7.
2.Typical	5.	8.
3.Old Type	6.	9.None
Bath(s) Style	2 Typical Bath(s)	
1.Good	4.Obsolete	7.
2.Typical	5.	8.
3.Old Type	6.	9.None
# Rooms	6	
# Bedrooms	3	
# Full Baths	1	
# Half Baths	1	
# Addn Fixtures	0	
# Fireplaces	0	

TRIO Software
A Division of Harris Computer Systems

Layout	1 Typical	
1.Typical	4.(-) BR	7.
2.Inadeq	5.(-) BRs	8.
3.Poor	6.	9.
Attic	9 None	
1.1/4 Fin	4.Full Fin	7.
2.1/2 Fin	5.Fl/Stair	8.
3.3/4 Fin	6.1/2Fl/St	9.None
Insulation	1 Full	
1.Full	4.Minimal	7.
2.Heavy	5.Partial	8.
3.Capped	6.	9.None
Unfinished %	0%	
Grade & Factor	3 Average 100%	
1.E Grade	4.B Grade	7.AA
2.D Grade	5.A Grade	8.AAAA Gra
3.C Grade	6.A+	9.Same
SQFT (Footprint)	960	
Condition	5 Above Average	
1.Poor	4.Avg	7.V G
2.Fair	5.Avg+	8.Exc
3.Avg-	6.Good	9.Same
Phys. % Good	0%	
Funct. % Good	100%	
Functional Code	9 None	
1.Incomp	4.Small Si	7.Layout
2.Overbuil	5.CDU	8.Other
3.Delap	6.Style	9.None
Econ. % Good	100%	
Economic Code	None	
0.None	3.No Power	9.None
1.Location	4.Generate	8.
2.Encroach	5.Misc	9.
Entrance Code	5 Estimated	
1.Interior	4.Vacant	7.
2.Refusal	5.Estimate	8.
3.Informed	6.	9.
Information Code	5 Estimate	
1.Owner	4.Agent	7.
2.Relative	5.Estimate	8.
3.Tenant	6.Other	9.

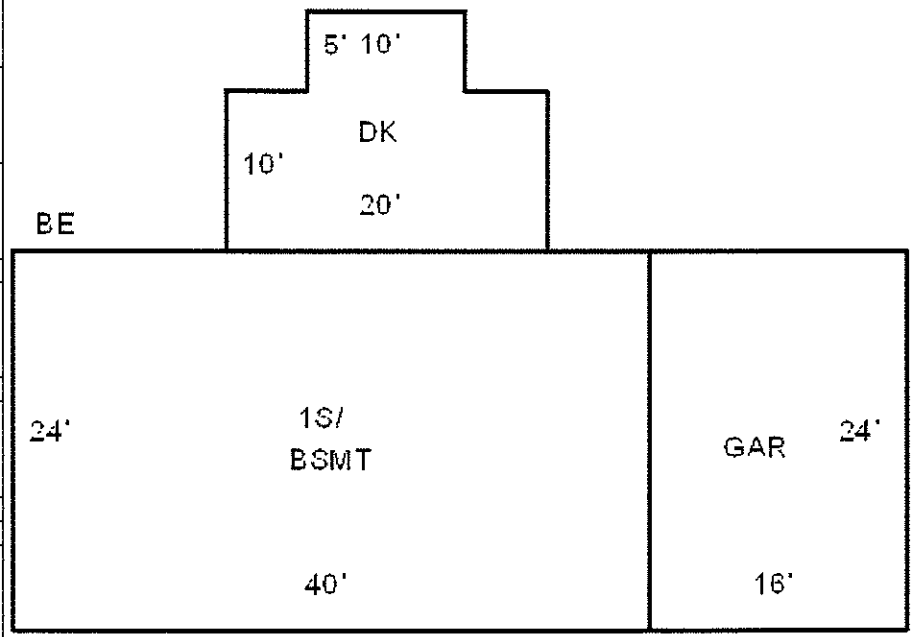

Date Inspected 4-11-2013

Additions, Outbuildings & Improvements

Type	Year	Units	Grade	Cond	Phys.	Funct.	Sound Value
23 Frame Garage	0	384	0 0	0	0 %	0 %	
68 Wood Deck	2001	250	4 100	3	0 %	100 %	
90 BSMT ENTRY.....	0	25	0 0	0	0 %	0 %	
					%	%	
					%	%	
					%	%	
					%	%	
					%	%	
					%	%	
					%	%	

1.ONE STORY FRAM
2.TWO STORY FRAM
3.THREE STORY FR
4.1 & 1/2 STORY
5.1 & 3/4 STORY
6.2 & 1/2 STORY
21.Open Frame Por
22.Encl Frame Por
23.Frame Garage
24.Frame Shed
25.Frame Bay Wind
26.1SFr Overhang
27.Unfin Basement
28.Unfinished Att
29.Finished Attic

Map Lot U15-067 | Account 6062 | Location 14 BARTHOLOMEW ST | Card 1 Of 1 | 8-25-2016

OSMOND, NICHOLAS M.

14 BARTHOLOMEW STREET

LISBON ME 04250
B8345P2

Previous Owner
LNV CORPORATION
7195 DALLAS PARKWAY

PLANO TX 75024
Sale Date: 2-28-2012

Previous Owner
STEVENS, JACOB A. IV
PO BOX 70

LISBON ME 04250
Sale Date: 9-08-2011

Inspection Witnessed By:

X Date

No./Date	Description	Date Insp.

Notes:
0100*0100

LISBON

Property Data

Neighborhood **39 FERRY RD**

Tree Growth Year **0**
TG MGT PLAN DATE **0**
BLDG PERMIT YEAR **0**
Zone/Land Use **2 LIMITED RESIDENTIAL**

Secondary Zone

Topography **1 Level**

1.Level	4.Below St	7.Steep
2.Rolling	5.Low	8.
3.Above St	6.Wet	9.

Utilities **1 All Public**

1.Public	4.Dr Well	7.WELL & SEP
2.Water	5.Oth Prv Wa	8.HoldingTan
3.Sewer	6.Septic	9.P WTR/SEPT

Street **1 Public Paved**

1.PubPaved	4.PrivGrav	7.No Road
2.PrivPavd	5.R/W	8.No Legal
3.PubGravl	6.Long R/W	9.LandLkd

Interior Inspection **0**
CHANGE YR **0**

Sale Data

Sale Date **2-28-2012**
Price **87,000**

Sale Type **2 Land & Buildings**

1.Land	4.MOHOland	7.
2.L & B	5.MOHOw/o	8.
3.Building	6.	9.Distress

Financing **9 Unknown**

1.Convent	4.Seller	7.
2.FHA/VA	5.Private	8.
3.Assumed	6.Cash	9.Unknown

Validity **3 Distressed Sale**

1.Valid	4.Split	7.Changes
2.Related	5.Partial	8.Other
3.Distress	6.Exempt	9.ABUTTER

Verified **5 Public Record**

1.Buyer	4.Agent	7.Family
2.Seller	5.Pub Rec	8.Other
3.Lender	6.MLS	9.

Assessment Record

Year	Land	Buildings	Exempt	Total
2009	22,030	72,640	0	94,670
2010	29,100	95,900	8,000	117,000
2011	29,100	95,900	8,300	116,700
2013	29,100	95,900	0	125,000
2015	29,100	95,900	0	125,000
2016	29,700	98,900	0	128,600

Land Data

	Type	Effective Frontage	Effective Depth	Influence Factor	Influence Code
Front Foot					
11.Primary Lot				%	
12.Additional I				%	
13.Additional II				%	
14.Additional III				%	
15.Additional IV				%	
				%	
				%	
Square Foot		**Square Feet**			
16.Primary Lot				%	
17.Additional I				%	
18.Additional II				%	
19.Additional III				%	
20.Additional IV				%	
				%	
				%	
Fract. Acre		**Acreage/Sites**			
21.HOMESITE	21	0.23		100 %	0
22.COMMERCIAL SIT				%	
23.INDUSTRIAL SIT				%	
Acres				%	
27.REAR 1-5				%	
28.REAR 6-10				%	
29.REAR 11-20				%	
30.REAR 21 +				%	
34.Farmland SW					
35.Farmland MW					

Total Acreage 0.23

Influence Codes

1.VACANCY
2.Excess Frtg
3.Topography
4.Size/Shape
5.Access
6.Restriction
7.Access/Topo
8.ENV-OPEN SPACE
9.Fract Share
Acres
36.Farmland HW
37.T G Softwood
38.T G Mixed Woo
39.T G Hardwood
40.Gravel Pit
41.RP/Wetland/Was
42.Leased or MH S
43.Condo Site
44.SITE IMPROVEME
46.Waste
47.Common Land
48.PRIME COMM LOT
49.SECONDARY COMM
50.MARGINAL COMM
51.UTILITY ROW
52.TOWER SITE
53.PASTURE

LISBON

Map Lot U15-067 | Account 6062 | Location 14 BARTHOLOMEW ST | Card 1 Of 1 | 8-25-2016

Building Style	**3 Raised Ranch**	
1.Conv.	5.Garrison	9.DW
2.Ranch	6.Contemp	10.BERM
3.R Ranch	7.Seasonal	11.COMM &
4.Cape	8.Primitiv	12.
Dwelling Units	**1**	
Other Units	**0**	
Stories	**1 One Story**	
1.1	4.1.5	7.3.5
2.2	5.1.75	8.
3.3	6.2.5	9.
Exterior Walls	**8 AL/Vinyl**	
1.Clapboar	5.T-111	9.Cem.Boar
2.WD.SH.	6.BR/Stone	10.Log
3.Compos.	7.Novelty	11.Other
4.ASB/ASP	8.AL/Vinyl	12.BLOCK
Roof Surface	**1 Asphalt Shingles**	
1.Asphalt	4.Composit	7.Metal RS
2.Slate	5.Wood	8.
3.Metal LC	6.Other	9.
SF Masonry Trim	**0**	
BUILDING USE	**0**	
OPEN-4-CUSTOM	**0**	
Year Built	**1965**	
Year Remodeled	**0**	
Foundation	**1 Concrete**	
1.Concrete	4.Wood	7.DirtFlr
2.C Block	5.Slab	8.
3.Br/Stone	6.Piers	9.
Basement	**4 Full Basement**	
1.1/4 Bmt	4.Full Bmt	7.
2.1/2 Bmt	5.Crawl	8.
3.3/4 Bmt	6.1stFlUnf	9.None
Bsmt Gar # Cars	**1**	
Wet Basement	**1 Dry Basement**	
1.Dry	4.Dirt/Dry	7.
2.Damp	5.Dirt/Dmp	8.
3.Wet	6.Dirt/Wet	9.

SF Bsmt Living	**674**	
Fin Bsmt Grade	**3 100**	
Electrical-Amps	**1**	
Heat Type	**100%**	**1 Hot Water BB**
1.HWBB	5.FWA	9.No Heat
2.Radiator	6.GravWA	10.RIN/MON
3.RadFloor	7.Electric	11.
4.Steam	8.Fl/Wall	12.
Cool Type	**0%**	**9 None**
1.Central	4.W&C Air	7.
2.Evapor	5.	8.
3.H Pump	6.	9.None
Kitchen Style	**2 Typical**	
1.Good	4.Obsolete	7.
2.Typical	5.	8.
3.Old Type	6.	9.None
Bath(s) Style	**2 Typical Bath(s)**	
1.Good	4.Obsolete	7.
2.Typical	5.	8.
3.Old Type	6.	9.None
# Rooms	**6**	
# Bedrooms	**3**	
# Full Baths	**1**	
# Half Baths	**1**	
# Addn Fixtures	**0**	
# Fireplaces	**0**	

TRIO Software
A Division of Harris Computer Systems

Layout	**1 Typical**	
1.Typical	4.(-) BR	7.
2.Inadeq	5.(-) BRs	8.
3.Poor	6.	9.
Attic	**9 None**	
1.1/4 Fin	4.Full Fin	7.
2.1/2 Fin	5.Fl/Stair	8.
3.3/4 Fin	6.1/2Fl/St	9.None
Insulation	**1 Full**	
1.Full	4.Minimal	7.
2.Heavy	5.Partial	8.
3.Capped	6.	9.None
Unfinished %	**0%**	
Grade & Factor	**3 Average 100%**	
1.E Grade	4.B Grade	7.AA
2.D Grade	5.A Grade	8.AAAA Gra
3.C Grade	6.A+	9.Same
SQFT (Footprint)	**1012**	
Condition	**5 Above Average**	
1.Poor	4.Avg	7.V G
2.Fair	5.Avg+	8.Exc
3.Avg-	6.Good	9.Same
Phys. % Good	**0%**	
Funct. % Good	**100%**	
Functional Code	**9 None**	
1.Incomp	4.Small Si	7.Layout
2.Overbuil	5.CDU	8.Other
3.Delap	6.Style	9.None
Econ. % Good	**100%**	
Economic Code	**None**	
0.None	3.No Power	9.None
1.Location	4.Generate	8.
2.Encroach	5.Misc	9.
Entrance Code	**5 Estimated**	
1.Interior	4.Vacant	7.
2.Refusal	5.Estimate	8.
3.Informed	6.	9.
Information Code	**5 Estimate**	
1.Owner	4.Agent	7.
2.Relative	5.Estimate	8.
3.Tenant	6.Other	9.

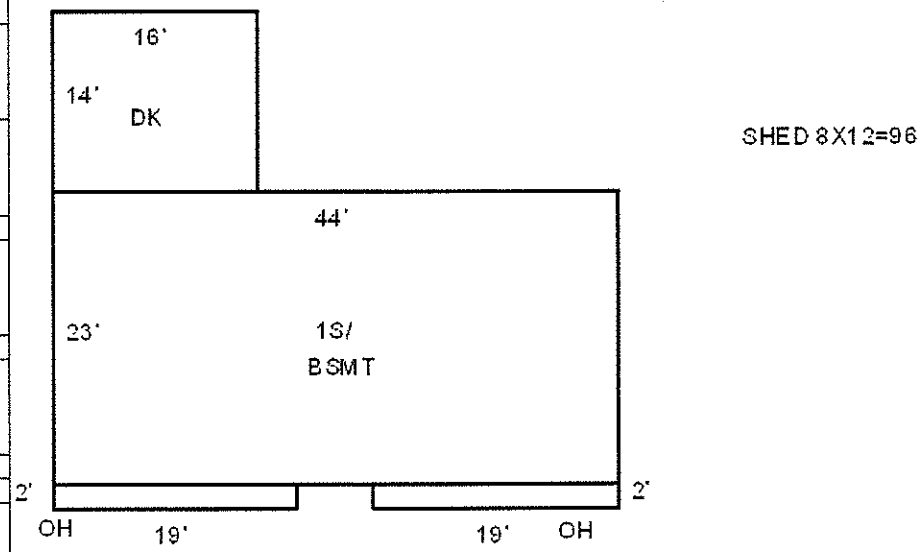

Date Inspected 4-11-2013

Additions, Outbuildings & Improvements

Type	Year	Units	Grade	Cond	Phys.	Funct.	Sound Value
26 1SFr Overhang	0	38	0 0	0	0 %	0 %	
26 1SFr Overhang	0	38	0 0	0	0 %	0 %	
68 Wood Deck	1998	224	3 100	3	0 %	100 %	
24 Frame Shed	1992	96	2 100	3	0 %	100 %	
					%	%	
					%	%	
					%	%	
					%	%	
					%	%	
					%	%	

1.ONE STORY FRAM
2.TWO STORY FRAM
3.THREE STORY FR
4.1 & 1/2 STORY
5.1 & 3/4 STORY
6.2 & 1/2 STORY
21.Open Frame Por
22.Encl Frame Por
23.Frame Garage
24.Frame Shed
25.Frame Bay Wind
26.1SFr Overhang
27.Unfin Basement
28.Unfinished Att
29.Finished Attic

Map Lot U15-068 | Account 6264 | Location 16 BARTHOLOMEW ST | Card 1 Of 1 | 8-25-2016

DOLAN, JUSTIN J. &
KATRINA L. DAVENPORT
16 BARTHOLOMEW ST

LISBON ME 04250
B5788P89 B6945P307 B7918P281

Previous Owner
TELLINGHUISEN, NATHAN G. &
ERIN A.
16 BARTHOLOMEW ST
LISBON ME 04250
Sale Date: 4-22-2010

Inspection Witnessed By:

X Date

No./Date	Description	Date Insp.

Notes:
0100*0100

LISBON

Property Data

Neighborhood	39 FERRY RD
Tree Growth Year	0
TG MGT PLAN DATE	0
BLDG PERMIT YEAR	0
Zone/Land Use	2 LIMITED RESIDENTIAL
Secondary Zone	

Topography **1 Level**

1.Level	4.Below St	7.Steep
2.Rolling	5.Low	8.
3.Above St	6.Wet	9.

Utilities **1 All Public**

1.Public	4.Dr Well	7.WELL & SEP
2.Water	5.Oth Prv Wa	8.HoldingTan
3.Sewer	6.Septic	9.P WTR/SEPT

Street **1 Public Paved**

1.PubPaved	4.PrivGrav	7.No Road
2.PrivPavd	5.R/W	8.No Legal
3.PubGravl	6.Long R/W	9.LandLkd

Interior Inspection	0
CHANGE YR	0

Sale Data

Sale Date	4-22-2010
Price	152,500

Sale Type **2 Land & Buildings**

1.Land	4.MOHOland	7.
2.L & B	5.MOHOw/o	8.
3.Building	6.	9.Distress

Financing **9 Unknown**

1.Convent	4.Seller	7.
2.FHA/VA	5.Private	8.
3.Assumed	6.Cash	9.Unknown

Validity **1 Arms Length Sale**

1.Valid	4.Split	7.Changes
2.Related	5.Partial	8.Other
3.Distress	6.Exempt	9.ABUTTER

Verified **5 Public Record**

1.Buyer	4.Agent	7.Family
2.Seller	5.Pub Rec	8.Other
3.Lender	6.MLS	9.

Assessment Record

Year	Land	Buildings	Exempt	Total
2009	22,030	76,480	0	98,510
2010	29,100	101,000	0	130,100
2011	29,100	101,000	0	130,100
2013	29,100	101,000	8,500	121,600
2015	29,100	101,000	8,700	121,400
2016	29,700	118,000	15,000	132,700

Land Data

Front Foot	Type	Effective Frontage	Effective Depth	Influence Factor	Influence Code
11.Primary Lot				%	
12.Additional I				%	
13.Additional II				%	
14.Additional III				%	
15.Additional IV				%	
				%	
				%	
Square Foot		**Square Feet**			
16.Primary Lot				%	
17.Additional I				%	
18.Additional II				%	
19.Additional III				%	
20.Additional IV				%	
				%	
				%	
Fract. Acre		**Acreage/Sites**			
21.HOMESITE	21	0.23		100 %	0
22.COMMERCIAL SIT				%	
23.INDUSTRIAL SIT				%	
Acres				%	
27.REAR 1-5				%	
28.REAR 6-10				%	
29.REAR 11-20				%	
30.REAR 21 +				%	
34.Farmland SW					
35.Farmland MW					

Total Acreage 0.23

Influence Codes

1.VACANCY
2.Excess Frtg
3.Topography
4.Size/Shape
5.Access
6.Restriction
7.Access/Topo
8.ENV-OPEN SPACE
9.Fract Share
Acres
36.Farmland HW
37.T G Softwood
38.T G Mixed Woo
39.T G Hardwood
40.Gravel Pit
41.RP/Wetland/Was
42.Leased or MH S
43.Condo Site
44.SITE IMPROVEME
46.Waste
47.Common Land
48.PRIME COMM LOT
49.SECONDARY COMM
50.MARGINAL COMM
51.UTILITY ROW
52.TOWER SITE
53.PASTURE

LISBON

Map Lot U15-068 | Account 6264 | Location 16 BARTHOLOMEW ST | Card 1 Of 1 | 8-25-2016

Building Style **2 Ranch**		
1.Conv.	5.Garrison	9.DW
2.Ranch	6.Contemp	10.BERM
3.R Ranch	7.Seasonal	11.COMM &
4.Cape	8.Primitiv	12.
Dwelling Units **1**		
Other Units **0**		
Stories **1 One Story**		
1.1	4.1.5	7.3.5
2.2	5.1.75	8.
3.3	6.2.5	9.
Exterior Walls **8 AL/Vinyl**		
1.Clapboar	5.T-111	9.Cem.Boar
2.WD.SH.	6.BR/Stone	10.Log
3.Compos.	7.Novelty	11.Other
4.ASB/ASP	8.AL/Vinyl	12.BLOCK
Roof Surface **1 Asphalt Shingles**		
1.Asphalt	4.Composit	7.Metal RS
2.Slate	5.Wood	8.
3.Metal LC	6.Other	9.
SF Masonry Trim **0**		
BUILDING USE **0**		
OPEN-4-CUSTOM **0**		
Year Built **1975**		
Year Remodeled **0**		
Foundation **1 Concrete**		
1.Concrete	4.Wood	7.DirtFlr
2.C Block	5.Slab	8.
3.Br/Stone	6.Piers	9.
Basement **4 Full Basement**		
1.1/4 Bmt	4.Full Bmt	7.
2.1/2 Bmt	5.Crawl	8.
3.3/4 Bmt	6.1stFlUnf	9.None
Bsmt Gar # Cars **0**		
Wet Basement **1 Dry Basement**		
1.Dry	4.Dirt/Dry	7.
2.Damp	5.Dirt/Dmp	8.
3.Wet	6.Dirt/Wet	9.

SF Bsmt Living **600**		
Fin Bsmt Grade **3 100**		
Electrical-Amps **1**		
Heat Type **100%** **1 Hot Water BB**		
1.HWBB	5.FWA	9.No Heat
2.Radiator	6.GravWA	10.RIN/MON
3.RadFloor	7.Electric	11.
4.Steam	8.Fl/Wall	12.
Cool Type **0%** **9 None**		
1.Central	4.W&C Air	7.
2.Evapor	5.	8.
3.H Pump	6.	9.None
Kitchen Style **2 Typical**		
1.Good	4.Obsolete	7.
2.Typical	5.	8.
3.Old Type	6.	9.None
Bath(s) Style **2 Typical Bath(s)**		
1.Good	4.Obsolete	7.
2.Typical	5.	8.
3.Old Type	6.	9.None
# Rooms **6**		
# Bedrooms **3**		
# Full Baths **1**		
# Half Baths **1**		
# Addn Fixtures **0**		
# Fireplaces **0**		

TRIO Software
A Division of Harris Computer Systems

Layout **1 Typical**		
1.Typical	4.(-) BR	7.
2.Inadeq	5.(-) BRs	8.
3.Poor	6.	9.
Attic **9 None**		
1.1/4 Fin	4.Full Fin	7.
2.1/2 Fin	5.Fl/Stair	8.
3.3/4 Fin	6.1/2Fl/St	9.None
Insulation **1 Full**		
1.Full	4.Minimal	7.
2.Heavy	5.Partial	8.
3.Capped	6.	9.None
Unfinished % **0%**		
Grade & Factor **3 Average 110%**		
1.E Grade	4.B Grade	7.AA
2.D Grade	5.A Grade	8.AAAA Gra
3.C Grade	6.A+	9.Same
SQFT (Footprint) **1164**		
Condition **5 Above Average**		
1.Poor	4.Avg	7.V G
2.Fair	5.Avg+	8.Exc
3.Avg-	6.Good	9.Same
Phys. % Good **0%**		
Funct. % Good **100%**		
Functional Code **9 None**		
1.Incomp	4.Small Sl	7.Layout
2.Overbuil	5.CDU	8.Other
3.Delap	6.Style	9.None
Econ. % Good **100%**		
Economic Code **None**		
0.None	3.No Power	9.None
1.Location	4.Generate	8.
2.Encroach	5.Misc	9.
Entrance Code **5 Estimated**		
1.Interior	4.Vacant	7.
2.Refusal	5.Estimate	8.
3.Informed	6.	9.
Information Code **5 Estimate**		
1.Owner	4.Agent	7.
2.Relative	5.Estimate	8.
3.Tenant	6.Other	9.

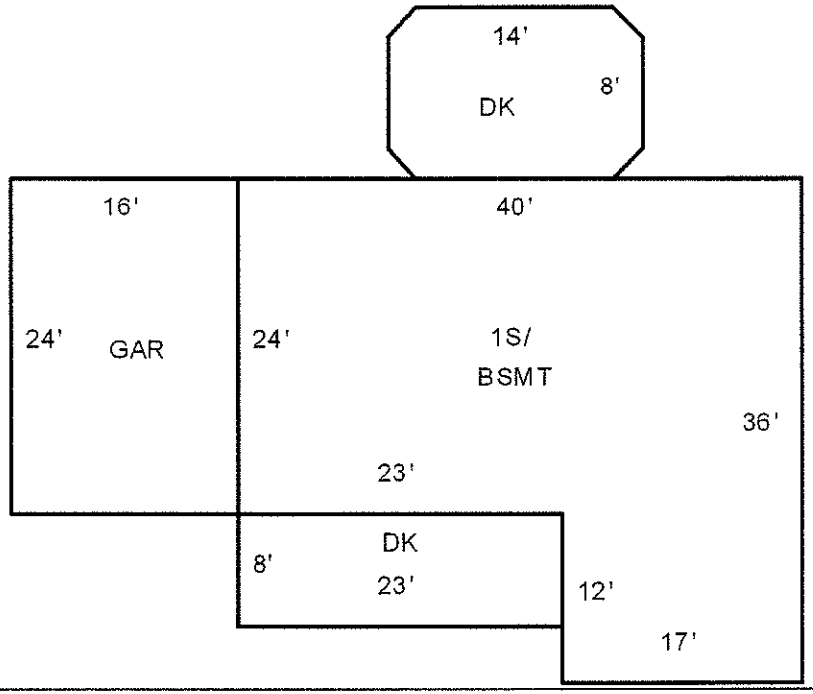

Date Inspected 4-11-2013

Additions, Outbuildings & Improvements

Type	Year	Units	Grade	Cond	Phys.	Funct.	Sound Value
68 Wood Deck	2003	184	3 100	3	0 %	100 %	
68 Wood Deck	2005	208	3 100	4	0 %	100 %	
23 Frame Garage	0	384	0 0	0	0 %	0 %	
					%	%	
					%	%	
					%	%	
					%	%	
					%	%	
					%	%	
					%	%	

1.ONE STORY FRAM
2.TWO STORY FRAM
3.THREE STORY FR
4.1 & 1/2 STORY
5.1 & 3/4 STORY
6.2 & 1/2 STORY
21.Open Frame Por
22.Encl Frame Por
23.Frame Garage
24.Frame Shed
25.Frame Bay Wind
26.1SFr Overhang
27.Unfin Basement
28.Unfinished Att
29.Finished Attic

Map Lot U15-069 | Account 4052 | Location 18 BARTHOLOMEW ST | Card 1 Of 1 | 8-25-2016

LUCE, MADELEINE J.

PO BOX 5

LISBON ME 04250 0005
B1100P38

Inspection Witnessed By:

X Date

No./Date	Description	Date Insp.

Notes:
0100*0100

LISBON

Property Data

Neighborhood **39 FERRY RD**

Tree Growth Year **0**

TG MGT PLAN DATE **0**

BLDG PERMIT YEAR **0**

Zone/Land Use **2 LIMITED RESIDENTIAL**

Secondary Zone

Topography **1 Level**

1.Level	4.Below St	7.Steep
2.Rolling	5.Low	8.
3.Above St	6.Wet	9.

Utilities **1 All Public**

1.Public	4.Dr Well	7.WELL & SEP
2.Water	5.Oth Prv Wa	8.HoldingTan
3.Sewer	6.Septic	9.P WTR/SEPT

Street **1 Public Paved**

1.PubPaved	4.PrivGrav	7.No Road
2.PrivPavd	5.R/W	8.No Legal
3.PubGravl	6.Long R/W	9.LandLkd

Interior Inspection **0**

CHANGE YR **0**

Sale Data

Sale Date

Price

Sale Type

1.Land	4.MOHOland	7.
2.L & B	5.MOHOw/o	8.
3.Building	6.	9.Distress

Financing

1.Convent	4.Seller	7.
2.FHA/VA	5.Private	8.
3.Assumed	6.Cash	9.Unknown

Validity

1.Valid	4.Split	7.Changes
2.Related	5.Partial	8.Other
3.Distress	6.Exempt	9.ABUTTER

Verified

1.Buyer	4.Agent	7.Family
2.Seller	5.Pub Rec	8.Other
3.Lender	6.MLS	9.

Assessment Record

Year	Land	Buildings	Exempt	Total
2009	22,030	65,840	7,280	80,590
2010	29,100	86,900	8,000	108,000
2011	29,100	86,900	8,300	107,700
2013	29,100	86,900	8,500	107,500
2015	29,100	86,900	8,700	107,300
2016	29,700	84,300	15,000	99,000

Land Data

Front Foot	Type	Effective Frontage	Effective Depth	Influence Factor	Influence Code
11.Primary Lot				%	
12.Additional I				%	
13.Additional II				%	
14.Additional III				%	
15.Additional IV				%	
				%	
				%	
Square Foot		**Square Feet**			
16.Primary Lot				%	
17.Additional I				%	
18.Additional II				%	
19.Additional III				%	
20.Additional IV				%	
				%	
				%	
Fract. Acre		**Acreage/Sites**			
21.HOMESITE	21		0.23	100 %	0
22.COMMERCIAL SIT				%	
23.INDUSTRIAL SIT				%	
Acres				%	
27.REAR 1-5				%	
28.REAR 6-10				%	
29.REAR 11-20				%	
30.REAR 21 +				%	
34.Farmland SW					
35.Farmland MW					

Total Acreage 0.23

Influence Codes

1.VACANCY
2.Excess Frtg
3.Topography
4.Size/Shape
5.Access
6.Restriction
7.Access/Topo
8.ENV-OPEN SPACE
9.Fract Share
Acres
36.Farmland HW
37.T G Softwood
38.T G Mixed Woo
39.T G Hardwood
40.Gravel Pit
41.RP/Wetland/Was
42.Leased or MH S
43.Condo Site
44.SITE IMPROVEME
46.Waste
47.Common Land
48.PRIME COMM LOT
49.SECONDARY COMM
50.MARGINAL COMM
51.UTILITY ROW
52.TOWER SITE
53.PASTURE

LISBON

Map Lot U15-069 | Account 4052 | Location 18 BARTHOLOMEW ST | Card 1 Of 1 | 8-25-2016

Building Style	**2 Ranch**	
1.Conv.	5.Garrison	9.DW
2.Ranch	6.Contemp	10.BERM
3.R Ranch	7.Seasonal	11.COMM &
4.Cape	8.Primitiv	12.
Dwelling Units	**1**	
Other Units	**0**	
Stories	**1 One Story**	
1.1	4.1.5	7.3.5
2.2	5.1.75	8.
3.3	6.2.5	9.
Exterior Walls	**8 AL/Vinyl**	
1.Clapboar	5.T-111	9.Cem.Boar
2.WD.SH.	6.BR/Stone	10.Log
3.Compos.	7.Novelty	11.Other
4.ASB/ASP	8.AL/Vinyl	12.BLOCK
Roof Surface	**1 Asphalt Shingles**	
1.Asphalt	4.Composit	7.Metal RS
2.Slate	5.Wood	8.
3.Metal LC	6.Other	9.
SF Masonry Trim	**0**	
BUILDING USE	**0**	
OPEN-4-CUSTOM	**0**	
Year Built	**1974**	
Year Remodeled	**0**	
Foundation	**1 Concrete**	
1.Concrete	4.Wood	7.DirtFlr
2.C Block	5.Slab	8.
3.Br/Stone	6.Piers	9.
Basement	**4 Full Basement**	
1.1/4 Bmt	4.Full Bmt	7.
2.1/2 Bmt	5.Crawl	8.
3.3/4 Bmt	6.1stFlUnf	9.None
Bsmt Gar # Cars	**0**	
Wet Basement	**1 Dry Basement**	
1.Dry	4.Dirt/Dry	7.
2.Damp	5.Dirt/Dmp	8.
3.Wet	6.Dirt/Wet	9.

SF Bsmt Living	**0**	
Fin Bsmt Grade	**0 0**	
Electrical-Amps	**1**	
Heat Type	**100%**	**5 Forced Warm Air**
1.HWBB	5.FWA	9.No Heat
2.Radiator	6.GravWA	10.RIN/MON
3.RadFloor	7.Electric	11.
4.Steam	8.Fl/Wall	12.
Cool Type	**0%**	**9 None**
1.Central	4.W&C Air	7.
2.Evapor	5.	8.
3.H Pump	6.	9.None
Kitchen Style	**2 Typical**	
1.Good	4.Obsolete	7.
2.Typical	5.	8.
3.Old Type	6.	9.None
Bath(s) Style	**2 Typical Bath(s)**	
1.Good	4.Obsolete	7.
2.Typical	5.	8.
3.Old Type	6.	9.None
# Rooms	**5**	
# Bedrooms	**3**	
# Full Baths	**1**	
# Half Baths	**0**	
# Addn Fixtures	**0**	
# Fireplaces	**0**	

TRIO Software
A Division of Harris Computer Systems

Date Inspected 4-11-2013

Layout	**1 Typical**	
1.Typical	4.(-) BR	7.
2.Inadeq	5.(-) BRs	8.
3.Poor	6.	9.
Attic	**9 None**	
1.1/4 Fin	4.Full Fin	7.
2.1/2 Fin	5.Fl/Stair	8.
3.3/4 Fin	6.1/2Fl/St	9.None
Insulation	**1 Full**	
1.Full	4.Minimal	7.
2.Heavy	5.Partial	8.
3.Capped	6.	9.None
Unfinished %	**0%**	
Grade & Factor	**3 Average 100%**	
1.E Grade	4.B Grade	7.AA
2.D Grade	5.A Grade	8.AAAA Gra
3.C Grade	6.A+	9.Same
SQFT (Footprint)	**960**	
Condition	**5 Above Average**	
1.Poor	4.Avg	7.V G
2.Fair	5.Avg+	8.Exc
3.Avg-	6.Good	9.Same
Phys. % Good	**0%**	
Funct. % Good	**100%**	
Functional Code	**9 None**	
1.Incomp	4.Small Sl	7.Layout
2.Overbuil	5.CDU	8.Other
3.Delap	6.Style	9.None
Econ. % Good	**100%**	
Economic Code	**None**	
0.None	3.No Power	9.None
1.Location	4.Generate	8.
2.Encroach	5.Misc	9.
Entrance Code	**5 Estimated**	
1.Interior	4.Vacant	7.
2.Refusal	5.Estimate	8.
3.Informed	6.	9.
Information Code	**5 Estimate**	
1.Owner	4.Agent	7.
2.Relative	5.Estimate	8.
3.Tenant	6.Other	9.

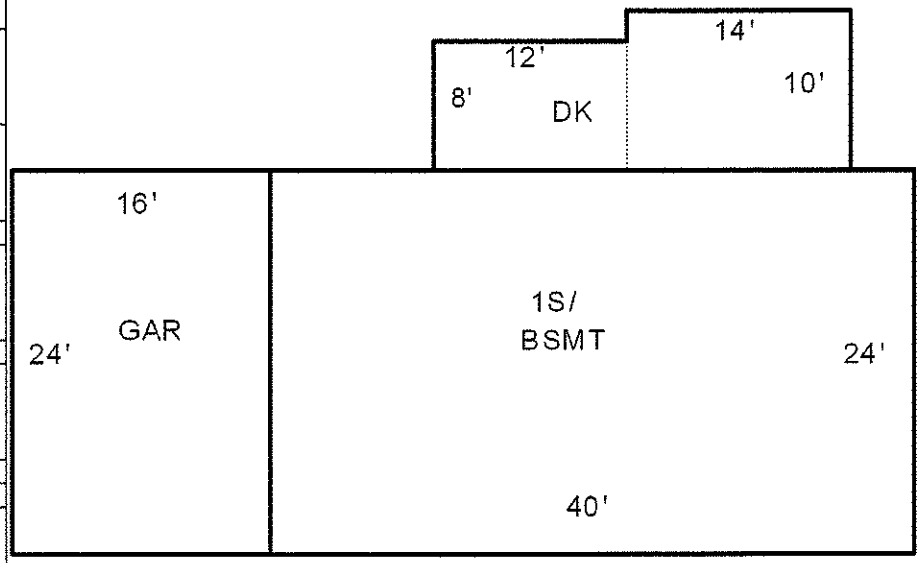

Additions, Outbuildings & Improvements

Type	Year	Units	Grade	Cond	Phys.	Funct.	Sound Value
68 Wood Deck	1997	140	3 100	2	0 %	100 %	
68 Wood Deck	1997	96	2 100	2	0 %	100 %	
23 Frame Garage	0	384	0 0	0	0 %	0 %	
					%	%	
					%	%	
					%	%	
					%	%	
					%	%	
					%	%	
					%	%	

1.ONE STORY FRAM
2.TWO STORY FRAM
3.THREE STORY FR
4.1 & 1/2 STORY
5.1 & 3/4 STORY
6.2 & 1/2 STORY
21.Open Frame Por
22.Encl Frame Por
23.Frame Garage
24.Frame Shed
25.Frame Bay Wind
26.1SFr Overhang
27.Unfin Basement
28.Unfinished Att
29.Finished Attic

Map Lot U15-070 Account 4323 Location 20 BARTHOLOMEW ST Card 1 Of 1 8-25-2016

MCCUSKER, JOHN DAVID &
MONICA J.
20 BARTHOLOMEW ST

LISBON ME 04250
B2612P113

Property Data

Neighborhood **39 FERRY RD**

Tree Growth Year **0**

TG MGT PLAN DATE **0**

BLDG PERMIT YEAR **0**

Zone/Land Use **2 LIMITED RESIDENTIAL**

Secondary Zone **11 AND RP**

Topography **1 Level**

1.Level	4.Below St	7.Steep
2.Rolling	5.Low	8.
3.Above St	6.Wet	9.

Utilities **1 All Public**

1.Public	4.Dr Well	7.WELL & SEP
2.Water	5.Oth Prv Wa	8.HoldingTan
3.Sewer	6.Septic	9.P WTR/SEPT

Street **1 Public Paved**

1.PubPaved	4.PrivGrav	7.No Road
2.PrivPavd	5.R/W	8.No Legal
3.PubGravl	6.Long R/W	9.LandLkd

Interior Inspection **0**

CHANGE YR **0**

Sale Data

Sale Date

Price

Sale Type

1.Land	4.MOHOland	7.
2.L & B	5.MOHOw/o	8.
3.Building	6.	9.Distress

Financing

1.Convent	4.Seller	7.
2.FHA/VA	5.Private	8.
3.Assumed	6.Cash	9.Unknown

Validity

1.Valid	4.Split	7.Changes
2.Related	5.Partial	8.Other
3.Distress	6.Exempt	9.ABUTTER

Verified

1.Buyer	4.Agent	7.Family
2.Seller	5.Pub Rec	8.Other
3.Lender	6.MLS	9.

Assessment Record

Year	Land	Buildings	Exempt	Total
2009	22,030	68,170	7,280	82,920
2010	29,100	90,000	8,000	111,100
2011	29,100	90,000	8,300	110,800
2013	29,100	90,000	8,500	110,600
2015	29,100	90,000	8,700	110,400
2016	28,200	87,400	15,000	100,600

Land Data

Front Foot	Type	Effective Frontage	Effective Depth	Influence Factor	Influence Code
11.Primary Lot				%	
12.Additional I				%	
13.Additional II				%	
14.Additional III				%	
15.Additional IV				%	
				%	
				%	

Square Foot	Square Feet	Influence Factor	Influence Code
16.Primary Lot		%	
17.Additional I		%	
18.Additional II		%	
19.Additional III		%	
20.Additional IV		%	
		%	
		%	

Fract. Acre	Acreage/Sites			
21.HOMESITE	21	0.23	95 %	3
22.COMMERCIAL SIT			%	
23.INDUSTRIAL SIT			%	
Acres			%	
27.REAR 1-5			%	
28.REAR 6-10			%	
29.REAR 11-20			%	
30.REAR 21 +			%	
34.Farmland SW				
35.Farmland MW				

Total Acreage 0.23

Influence Codes

1.VACANCY
2.Excess Frtg
3.Topography
4.Size/Shape
5.Access
6.Restriction
7.Access/Topo
8.ENV-OPEN SPACE
9.Fract Share
Acres
36.Farmland HW
37.T G Softwood
38.T G Mixed Woo
39.T G Hardwood
40.Gravel Pit
41.RP/Wetland/Was
42.Leased or MH S
43.Condo Site
44.SITE IMPROVEME
46.Waste
47.Common Land
48.PRIME COMM LOT
49.SECONDARY COMM
50.MARGINAL COMM
51.UTILITY ROW
52.TOWER SITE
53.PASTURE

Inspection Witnessed By:

X Date

No./Date	Description	Date Insp.

Notes:
0100*0100

LISBON

LISBON

Map Lot U15-070 | Account 4323 | Location 20 BARTHOLOMEW ST | Card 1 Of 1 | 8-25-2016

Building Style	**3 Raised Ranch**	
1.Conv.	5.Garrison	9.DW
2.Ranch	6.Contemp	10.BERM
3.R Ranch	7.Seasonal	11.COMM &
4.Cape	8.Primitiv	12.
Dwelling Units	**1**	
Other Units	**0**	
Stories	**1 One Story**	
1.1	4.1.5	7.3.5
2.2	5.1.75	8.
3.3	6.2.5	9.
Exterior Walls	**8 AL/Vinyl**	
1.Clapboar	5.T-111	9.Cem.Boar
2.WD.SH.	6.BR/Stone	10.Log
3.Compos.	7.Novelty	11.Other
4.ASB/ASP	8.AL/Vinyl	12.BLOCK
Roof Surface	**1 Asphalt Shingles**	
1.Asphalt	4.Composit	7.Metal RS
2.Slate	5.Wood	8.
3.Metal LC	6.Other	9.
SF Masonry Trim	**0**	
BUILDING USE	**0**	
OPEN-4-CUSTOM	**0**	
Year Built	**1975**	
Year Remodeled	**0**	
Foundation	**1 Concrete**	
1.Concrete	4.Wood	7.DirtFlr
2.C Block	5.Slab	8.
3.Br/Stone	6.Piers	9.
Basement	**4 Full Basement**	
1.1/4 Bmt	4.Full Bmt	7.
2.1/2 Bmt	5.Crawl	8.
3.3/4 Bmt	6.1stFlUnf	9.None
Bsmt Gar # Cars	**1**	
Wet Basement	**1 Dry Basement**	
1.Dry	4.Dirt/Dry	7.
2.Damp	5.Dirt/Dmp	8.
3.Wet	6.Dirt/Wet	9.

SF Bsmt Living	**0**	
Fin Bsmt Grade	**0 0**	
Electrical-Amps	**2**	
Heat Type	**100%**	**1 Hot Water BB**
1.HWBB	5.FWA	9.No Heat
2.Radiator	6.GravWA	10.RIN/MON
3.RadFloor	7.Electric	11.
4.Steam	8.Fl/Wall	12.
Cool Type	**0%**	**9 None**
1.Central	4.W&C Air	7.
2.Evapor	5.	8.
3.H Pump	6.	9.None
Kitchen Style	**2 Typical**	
1.Good	4.Obsolete	7.
2.Typical	5.	8.
3.Old Type	6.	9.None
Bath(s) Style	**2 Typical Bath(s)**	
1.Good	4.Obsolete	7.
2.Typical	5.	8.
3.Old Type	6.	9.None
# Rooms	**5**	
# Bedrooms	**3**	
# Full Baths	**1**	
# Half Baths	**0**	
# Addn Fixtures	**0**	
# Fireplaces	**0**	

TRIO Software
A Division of Harris Computer Systems

Layout	**1 Typical**	
1.Typical	4.(-) BR	7.
2.Inadeq	5.(-) BRs	8.
3.Poor	6.	9.
Attic	**9 None**	
1.1/4 Fin	4.Full Fin	7.
2.1/2 Fin	5.Fl/Stair	8.
3.3/4 Fin	6.1/2Fl/St	9.None
Insulation	**1 Full**	
1.Full	4.Minimal	7.
2.Heavy	5.Partial	8.
3.Capped	6.	9.None
Unfinished %	**0%**	
Grade & Factor	**3 Average 100%**	
1.E Grade	4.B Grade	7.AA
2.D Grade	5.A Grade	8.AAAA Gra
3.C Grade	6.A+	9.Same
SQFT (Footprint)	**968**	
Condition	**5 Above Average**	
1.Poor	4.Avg	7.V G
2.Fair	5.Avg+	8.Exc
3.Avg-	6.Good	9.Same
Phys. % Good	**0%**	
Funct. % Good	**100%**	
Functional Code	**9 None**	
1.Incomp	4.Small Si	7.Layout
2.Overbuil	5.CDU	8.Other
3.Delap	6.Style	9.None
Econ. % Good	**100%**	
Economic Code	**None**	
0.None	3.No Power	9.None
1.Location	4.Generate	8.
2.Encroach	5.Misc	9.
Entrance Code	**1 Interior Inspect**	
1.Interior	4.Vacant	7.
2.Refusal	5.Estimate	8.
3.Informed	6.	9.
Information Code	**1 Owner**	
1.Owner	4.Agent	7.
2.Relative	5.Estimate	8.
3.Tenant	6.Other	9.

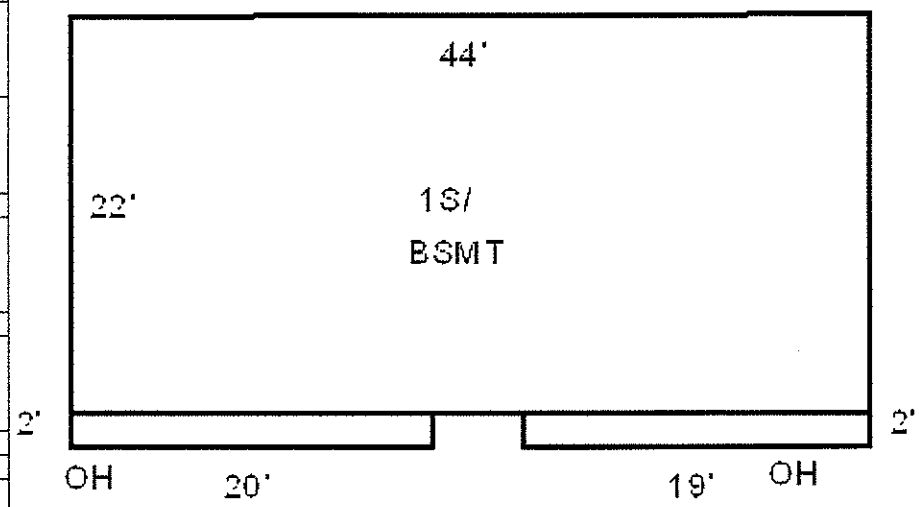

Date Inspected 4-11-2013

Additions, Outbuildings & Improvements

Type	Year	Units	Grade	Cond	Phys.	Funct.	Sound Value
26 1SFr Overhang	0	40	0 0	0	0 %	0 %	
26 1SFr Overhang	0	38	0 0	0	0 %	0 %	
					%	%	
					%	%	
					%	%	
					%	%	
					%	%	
					%	%	
					%	%	
					%	%	

1.ONE STORY FRAM
2.TWO STORY FRAM
3.THREE STORY FR
4.1 & 1/2 STORY
5.1 & 3/4 STORY
6.2 & 1/2 STORY
21.Open Frame Por
22.Encl Frame Por
23.Frame Garage
24.Frame Shed
25.Frame Bay Wind
26.1SFr Overhang
27.Unfin Basement
28.Unfinished Att
29.Finished Attic

Map Lot U15-071 | Account 1346 | Location 22 BARTHOLOMEW ST | Card 1 Of 1 | 8-25-2016

BORNALES, LANDIS MARION

22 BARTHOLOMEW ST

LISBON ME 04250
B2555P155 B7972P300

Previous Owner
COOPER, JEFFREY D. &
DIANE C.
22 BARTHOLOMEW ST
LISBON ME 04250
Sale Date: 7-13-2010

Inspection Witnessed By:

X Date

No./Date	Description	Date Insp.

Notes:
0145*0090

LISBON

Property Data

Neighborhood	39 FERRY RD
Tree Growth Year	0
TG MGT PLAN DATE	0
BLDG PERMIT YEAR	0
Zone/Land Use	2 LIMITED RESIDENTIAL
Secondary Zone	11 AND RP
Topography	1 Level

1.Level	4.Below St	7.Steep
2.Rolling	5.Low	8.
3.Above St	6.Wet	9.

Utilities 1 All Public

1.Public	4.Dr Well	7.WELL & SEP
2.Water	5.Oth Prv Wa	8.HoldingTan
3.Sewer	6.Septic	9.P WTR/SEPT

Street 1 Public Paved

1.PubPaved	4.PrivGrav	7.No Road
2.PrivPavd	5.R/W	8.No Legal
3.PubGravl	6.Long R/W	9.LandLkd

Interior Inspection	0
CHANGE YR	0

Sale Data

Sale Date	7-13-2010
Price	129,336

Sale Type 2 Land & Buildings

1.Land	4.MOHOland	7.
2.L & B	5.MOHOw/o	8.
3.Building	6.	9.Distress

Financing 9 Unknown

1.Convent	4.Seller	7.
2.FHA/VA	5.Private	8.
3.Assumed	6.Cash	9.Unknown

Validity 1 Arms Length Sale

1.Valid	4.Split	7.Changes
2.Related	5.Partial	8.Other
3.Distress	6.Exempt	9.ABUTTER

Verified 5 Public Record

1.Buyer	4.Agent	7.Family
2.Seller	5.Pub Rec	8.Other
3.Lender	6.MLS	9.

Assessment Record

Year	Land	Buildings	Exempt	Total
2009	22,650	69,900	7,280	85,270
2010	29,900	92,300	8,000	114,200
2011	29,900	92,300	8,300	113,900
2013	29,900	92,300	8,500	113,700
2015	29,900	92,300	8,700	113,500
2016	28,400	109,100	15,000	122,500

Land Data

Front Foot	Type	Effective Frontage	Effective Depth	Influence Factor	Influence Code
11.Primary Lot				%	
12.Additional I				%	
13.Additional II				%	
14.Additional III				%	
15.Additional IV				%	
				%	
				%	

Square Foot		Square Feet		
16.Primary Lot			%	
17.Additional I			%	
18.Additional II			%	
19.Additional III			%	
20.Additional IV			%	
			%	
			%	

Fract. Acre		Acreage/Sites		
21.HOMESITE	21	0.30	90 %	3
22.COMMERCIAL SIT			%	
23.INDUSTRIAL SIT			%	
Acres			%	
27.REAR 1-5			%	
28.REAR 6-10			%	
29.REAR 11-20			%	
30.REAR 21 +			%	
34.Farmland SW				
35.Farmland MW				

Total Acreage 0.30

Influence Codes

1.VACANCY
2.Excess Frtg
3.Topography
4.Size/Shape
5.Access
6.Restriction
7.Access/Topo
8.ENV-OPEN SPACE
9.Fract Share
Acres
36.Farmland HW
37.T G Softwood
38.T G Mixed Woo
39.T G Hardwood
40.Gravel Pit
41.RP/Wetland/Was
42.Leased or MH S
43.Condo Site
44.SITE IMPROVEME
46.Waste
47.Common Land
48.PRIME COMM LOT
49.SECONDARY COMM
50.MARGINAL COMM
51.UTILITY ROW
52.TOWER SITE
53.PASTURE

LISBON

Map Lot U15-071 | Account 1346 | Location 22 BARTHOLOMEW ST | Card 1 Of 1 | 8-25-2016

Building Style	**3 Raised Ranch**	
1.Conv.	5.Garrison	9.DW
2.Ranch	6.Contemp	10.BERM
3.R Ranch	7.Seasonal	11.COMM &
4.Cape	8.Primitiv	12.
Dwelling Units	**1**	
Other Units	**0**	
Stories	**1 One Story**	
1.1	4.1.5	7.3.5
2.2	5.1.75	8.
3.3	6.2.5	9.
Exterior Walls	**8 AL/Vinyl**	
1.Clapboar	5.T-111	9.Cem.Boar
2.WD.SH.	6.BR/Stone	10.Log
3.Compos.	7.Novelty	11.Other
4.ASB/ASP	8.AL/Vinyl	12.BLOCK
Roof Surface	**1 Asphalt Shingles**	
1.Asphalt	4.Composit	7.Metal RS
2.Slate	5.Wood	8.
3.Metal LC	6.Other	9.
SF Masonry Trim	**0**	
BUILDING USE	**0**	
OPEN-4-CUSTOM	**0**	
Year Built	**1998**	
Year Remodeled	**0**	
Foundation	**1 Concrete**	
1.Concrete	4.Wood	7.DirtFlr
2.C Block	5.Slab	8.
3.Br/Stone	6.Piers	9.
Basement	**4 Full Basement**	
1.1/4 Bmt	4.Full Bmt	7.
2.1/2 Bmt	5.Crawl	8.
3.3/4 Bmt	6.1stFlUnf	9.None
Bsmt Gar # Cars	**0**	
Wet Basement	**1 Dry Basement**	
1.Dry	4.Dirt/Dry	7.
2.Damp	5.Dirt/Dmp	8.
3.Wet	6.Dirt/Wet	9.

SF Bsmt Living	**700**	
Fin Bsmt Grade	**3 100**	
Electrical-Amps	**3**	
Heat Type	**100% 1 Hot Water BB**	
1.HWBB	5.FWA	9.No Heat
2.Radiator	6.GravWA	10.RIN/MON
3.RadFloor	7.Electric	11.
4.Steam	8.Fl/Wall	12.
Cool Type	**0% 9 None**	
1.Central	4.W&C Air	7.
2.Evapor	5.	8.
3.H Pump	6.	9.None
Kitchen Style	**2 Typical**	
1.Good	4.Obsolete	7.
2.Typical	5.	8.
3.Old Type	6.	9.None
Bath(s) Style	**2 Typical Bath(s)**	
1.Good	4.Obsolete	7.
2.Typical	5.	8.
3.Old Type	6.	9.None
# Rooms	**6**	
# Bedrooms	**3**	
# Full Baths	**1**	
# Half Baths	**1**	
# Addn Fixtures	**0**	
# Fireplaces	**0**	

TRIO Software
A Division of Harris Computer Systems

Layout	**1 Typical**	
1.Typical	4.(-) BR	7.
2.Inadeq	5.(-) BRs	8.
3.Poor	6.	9.
Attic	**9 None**	
1.1/4 Fin	4.Full Fin	7.
2.1/2 Fin	5.Fl/Stair	8.
3.3/4 Fin	6.1/2Fl/St	9.None
Insulation	**1 Full**	
1.Full	4.Minimal	7.
2.Heavy	5.Partial	8.
3.Capped	6.	9.None
Unfinished %	**0%**	
Grade & Factor	**3 Average 100%**	
1.E Grade	4.B Grade	7.AA
2.D Grade	5.A Grade	8.AAAA Gra
3.C Grade	6.A+	9.Same
SQFT (Footprint)	**924**	
Condition	**5 Above Average**	
1.Poor	4.Avg	7.V G
2.Fair	5.Avg+	8.Exc
3.Avg-	6.Good	9.Same
Phys. % Good	**0%**	
Funct. % Good	**100%**	
Functional Code	**9 None**	
1.Incomp	4.Small Si	7.Layout
2.Overbuil	5.CDU	8.Other
3.Delap	6.Style	9.None
Econ. % Good	**100%**	
Economic Code	**None**	
0.None	3.No Power	9.None
1.Location	4.Generate	8.
2.Encroach	5.Misc	9.
Entrance Code	**5 Estimated**	
1.Interior	4.Vacant	7.
2.Refusal	5.Estimate	8.
3.Informed	6.	9.
Information Code	**5 Estimate**	
1.Owner	4.Agent	7.
2.Relative	5.Estimate	8.
3.Tenant	6.Other	9.

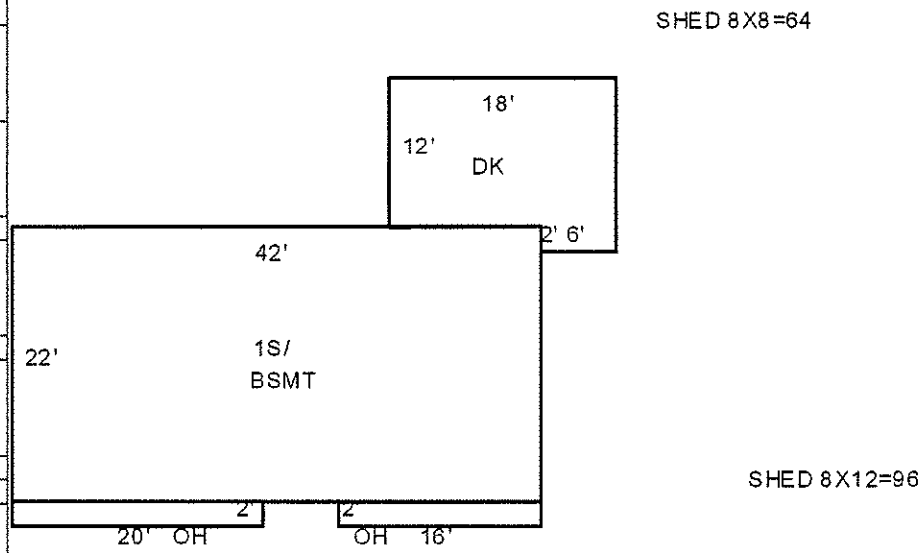

Date Inspected 8-01-2014

Additions, Outbuildings & Improvements

Type	Year	Units	Grade	Cond	Phys.	Funct.	Sound Value
26 1SFr Overhang	0	40	0 0	0	0 %	0 %	
26 1SFr Overhang	0	32	0 0	0	0 %	0 %	
68 Wood Deck	0	228	0 0	0	0 %	0 %	
24 Frame Shed	1990	64	2 100	3	0 %	100 %	
24 Frame Shed	0	96	2 100	3	0 %	100 %	
					%	%	
					%	%	
					%	%	
					%	%	
					%	%	

1.ONE STORY FRAM
2.TWO STORY FRAM
3.THREE STORY FR
4.1 & 1/2 STORY
5.1 & 3/4 STORY
6.2 & 1/2 STORY
21.Open Frame Por
22.Encl Frame Por
23.Frame Garage
24.Frame Shed
25.Frame Bay Wind
26.1SFr Overhang
27.Unfin Basement
28.Unfinished Att
29.Finished Attic

Map Lot U15-072 | Account 2670 | Location 21 BARTHOLOMEW ST | Card 1 Of 1 | 8-25-2016

GROSS, FRANK O., JR. &
HELENA E.
PO BOX 447

LISBON ME 04250 044
B2483P107

Inspection Witnessed By:

X Date

No./Date	Description	Date Insp.

Notes:
0130*0075

LISBON

Property Data

Neighborhood **39 FERRY RD**

Tree Growth Year **0**

TG MGT PLAN DATE **0**

BLDG PERMIT YEAR **0**

Zone/Land Use **11 RESOURCE PROTECTION**

Secondary Zone

Topography **1 Level**

1.Level	4.Below St	7.Steep
2.Rolling	5.Low	8.
3.Above St	6.Wet	9.

Utilities **1 All Public**

1.Public	4.Dr Well	7.WELL & SEP
2.Water	5.Oth Prv Wa	8.HoldingTan
3.Sewer	6.Septic	9.P WTR/SEPT

Street **1 Public Paved**

1.PubPaved	4.PrivGrav	7.No Road
2.PrivPavd	5.R/W	8.No Legal
3.PubGravl	6.Long R/W	9.LandLkd

Interior Inspection **0**

CHANGE YR **0**

Sale Data

Sale Date

Price

Sale Type

1.Land	4.MOHOland	7.
2.L & B	5.MOHOw/o	8.
3.Building	6.	9.Distress

Financing

1.Convent	4.Seller	7.
2.FHA/VA	5.Private	8.
3.Assumed	6.Cash	9.Unknown

Validity

1.Valid	4.Split	7.Changes
2.Related	5.Partial	8.Other
3.Distress	6.Exempt	9.ABUTTER

Verified

1.Buyer	4.Agent	7.Family
2.Seller	5.Pub Rec	8.Other
3.Lender	6.MLS	9.

Assessment Record

Year	Land	Buildings	Exempt	Total
2009	1,780	0	0	1,780
2010	2,300	0	0	2,300
2011	2,300	0	0	2,300
2013	2,300	0	0	2,300
2015	2,300	0	0	2,300
2016	900	0	0	900

Land Data

Front Foot	Type	Effective Frontage	Effective Depth	Influence Factor	Influence Code
11.Primary Lot				%	
12.Additional I				%	
13.Additional II				%	
14.Additional III				%	
15.Additional IV				%	
				%	
				%	
Square Foot		**Square Feet**			
16.Primary Lot				%	
17.Additional I				%	
18.Additional II				%	
19.Additional III				%	
20.Additional IV				%	
				%	
				%	
Fract. Acre		**Acreage/Sites**			
21.HOMESITE	21	0.50		20 %	3
22.COMMERCIAL SIT				%	
23.INDUSTRIAL SIT				%	
Acres				%	
27.REAR 1-5				%	
28.REAR 6-10				%	
29.REAR 11-20				%	
30.REAR 21 +				%	
34.Farmland SW					
35.Farmland MW					

Total Acreage 0.50

Influence Codes

1.VACANCY
2.Excess Frtg
3.Topography
4.Size/Shape
5.Access
6.Restriction
7.Access/Topo
8.ENV-OPEN SPACE
9.Fract Share
Acres
36.Farmland HW
37.T G Softwood
38.T G Mixed Woo
39.T G Hardwood
40.Gravel Pit
41.RP/Wetland/Was
42.Leased or MH S
43.Condo Site
44.SITE IMPROVEME
46.Waste
47.Common Land
48.PRIME COMM LOT
49.SECONDARY COMM
50.MARGINAL COMM
51.UTILITY ROW
52.TOWER SITE
53.PASTURE

LISBON

Map Lot U15-072 | Account 2670 | Location 21 BARTHOLOMEW ST | Card 1 Of 1 | 8-25-2016

Building Style		
1.Conv.	5.Garrison	9.DW
2.Ranch	6.Contemp	10.BERM
3.R Ranch	7.Seasonal	11.COMM &
4.Cape	8.Primitiv	12.

Dwelling Units

Other Units

Stories		
1.1	4.1.5	7.3.5
2.2	5.1.75	8.
3.3	6.2.5	9.

Exterior Walls		
1.Clapboar	5.T-111	9.Cem.Boar
2.WD.SH.	6.BR/Stone	10.Log
3.Compos.	7.Novelty	11.Other
4.ASB/ASP	8.AL/Vinyl	12.BLOCK

Roof Surface		
1.Asphalt	4.Composit	7.Metal RS
2.Slate	5.Wood	8.
3.Metal LC	6.Other	9.

SF Masonry Trim

BUILDING USE

OPEN-4-CUSTOM

Year Built

Year Remodeled

Foundation		
1.Concrete	4.Wood	7.DirtFlr
2.C Block	5.Slab	8.
3.Br/Stone	6.Piers	9.

Basement		
1.1/4 Bmt	4.Full Bmt	7.
2.1/2 Bmt	5.Crawl	8.
3.3/4 Bmt	6.1stFlUnf	9.None

Bsmt Gar # Cars

Wet Basement		
1.Dry	4.Dirt/Dry	7.
2.Damp	5.Dirt/Dmp	8.
3.Wet	6.Dirt/Wet	9.

SF Bsmt Living

Fin Bsmt Grade

Electrical-Amps

Heat Type 100%		
1.HWBB	5.FWA	9.No Heat
2.Radiator	6.GravWA	10.RIN/MON
3.RadFloor	7.Electric	11.
4.Steam	8.Fl/Wall	12.

Cool Type 0%		
1.Central	4.W&C Air	7.
2.Evapor	5.	8.
3.H Pump	6.	9.None

Kitchen Style		
1.Good	4.Obsolete	7.
2.Typical	5.	8.
3.Old Type	6.	9.None

Bath(s) Style		
1.Good	4.Obsolete	7.
2.Typical	5.	8.
3.Old Type	6.	9.None

Rooms

Bedrooms

Full Baths

Half Baths

Addn Fixtures

Fireplaces

TRIO Software
A Division of Harris Computer Systems

Layout		
1.Typical	4.(-) BR	7.
2.Inadeq	5.(-) BRs	8.
3.Poor	6.	9.

Attic		
1.1/4 Fin	4.Full Fin	7.
2.1/2 Fin	5.Fl/Stair	8.
3.3/4 Fin	6.1/2Fl/St	9.None

Insulation		
1.Full	4.Minimal	7.
2.Heavy	5.Partial	8.
3.Capped	6.	9.None

Unfinished %

Grade & Factor		
1.E Grade	4.B Grade	7.AA
2.D Grade	5.A Grade	8.AAAA Gra
3.C Grade	6.A+	9.Same

SQFT (Footprint)

Condition		
1.Poor	4.Avg	7.V G
2.Fair	5.Avg+	8.Exc
3.Avg-	6.Good	9.Same

Phys. % Good

Funct. % Good

Functional Code		
1.Incomp	4.Small Si	7.Layout
2.Overbuil	5.CDU	8.Other
3.Delap	6.Style	9.None

Econ. % Good

Economic Code		
0.None	3.No Power	9.None
1.Location	4.Generate	8.
2.Encroach	5.Misc	9.

Entrance Code 0		
1.Interior	4.Vacant	7.
2.Refusal	5.Estimate	8.
3.Informed	6.	9.

Information Code 0		
1.Owner	4.Agent	7.
2.Relative	5.Estimate	8.
3.Tenant	6.Other	9.

Date Inspected

Additions, Outbuildings & Improvements

Type	Year	Units	Grade	Cond	Phys.	Funct.	Sound Value
26 1SFr Overhang	0	40	0 0	0	0 %	0 %	
26 1SFr Overhang	0	32	0 0	0	0 %	0 %	
68 Wood Deck	0	228	0 0	0	0 %	0 %	
24 Frame Shed	1990	64	2 100	3	0 %	100 %	
24 Frame Shed	0	96	2 100	3	0 %	100 %	
					%	%	
					%	%	
					%	%	
					%	%	
					%	%	

1.ONE STORY FRAM
2.TWO STORY FRAM
3.THREE STORY FR
4.1 & 1/2 STORY
5.1 & 3/4 STORY
6.2 & 1/2 STORY
21.Open Frame Por
22.Encl Frame Por
23.Frame Garage
24.Frame Shed
25.Frame Bay Wind
26.1SFr Overhang
27.Unfin Basement
28.Unfinished Att
29.Finished Attic

Map Lot U15-073 | Account 5999 | Location 19 BARTHOLOMEW ST | Card 1 Of 1 | 8-25-2016

STANLEY, KENNETH V. &
LOIS A.
19 BARTHOLOMEW ST

LISBON ME 04250
B1111P32

Property Data

Neighborhood **39 FERRY RD**

Tree Growth Year **0**

TG MGT PLAN DATE **0**

BLDG PERMIT YEAR **0**

Zone/Land Use **2 LIMITED RESIDENTIAL**

Secondary Zone

Topography **1 Level**

1.Level	4.Below St	7.Steep
2.Rolling	5.Low	8.
3.Above St	6.Wet	9.

Utilities **1 All Public**

1.Public	4.Dr Well	7.WELL & SEP
2.Water	5.Oth Prv Wa	8.HoldingTan
3.Sewer	6.Septic	9.P WTR/SEPT

Street **1 Public Paved**

1.PubPaved	4.PrivGrav	7.No Road
2.PrivPavd	5.R/W	8.No Legal
3.PubGravl	6.Long R/W	9.LandLkd

Interior Inspection **0**

CHANGE YR **0**

Sale Data

Sale Date

Price

Sale Type

1.Land	4.MOHOland	7.
2.L & B	5.MOHOw/o	8.
3.Building	6.	9.Distress

Financing

1.Convent	4.Seller	7.
2.FHA/VA	5.Private	8.
3.Assumed	6.Cash	9.Unknown

Validity

1.Valid	4.Split	7.Changes
2.Related	5.Partial	8.Other
3.Distress	6.Exempt	9.ABUTTER

Verified

1.Buyer	4.Agent	7.Family
2.Seller	5.Pub Rec	8.Other
3.Lender	6.MLS	9.

Assessment Record

Year	Land	Buildings	Exempt	Total
2009	25,970	65,090	7,280	83,780
2010	34,300	85,900	8,000	112,200
2011	34,300	85,900	8,300	111,900
2013	34,300	85,900	8,500	111,700
2015	34,300	85,900	8,700	111,500
2016	31,400	100,400	15,000	116,800

Land Data

Front Foot	Type	Effective Frontage	Effective Depth	Influence Factor	Influence Code
11.Primary Lot				%	
12.Additional I				%	
13.Additional II				%	
14.Additional III				%	
15.Additional IV				%	
				%	
				%	

Square Foot		Square Feet		
16.Primary Lot			%	
17.Additional I			%	
18.Additional II			%	
19.Additional III			%	
20.Additional IV			%	
			%	
			%	

Fract. Acre		Acreage/Sites		
21.HOMESITE	21	0.28	100 %	0
22.COMMERCIAL SIT			%	
23.INDUSTRIAL SIT			%	
Acres			%	
27.REAR 1-5			%	
28.REAR 6-10			%	
29.REAR 11-20			%	
30.REAR 21 +			%	
34.Farmland SW			%	
35.Farmland MW			%	

Total Acreage 0.28

Influence Codes

1.VACANCY
2.Excess Frtg
3.Topography
4.Size/Shape
5.Access
6.Restriction
7.Access/Topo
8.ENV-OPEN SPACE
9.Fract Share
Acres
36.Farmland HW
37.T G Softwood
38.T G Mixed Woo
39.T G Hardwood
40.Gravel Pit
41.RP/Wetland/Was
42.Leased or MH S
43.Condo Site
44.SITE IMPROVEME
46.Waste
47.Common Land
48.PRIME COMM LOT
49.SECONDARY COMM
50.MARGINAL COMM
51.UTILITY ROW
52.TOWER SITE
53.PASTURE

Inspection Witnessed By:

X Date

No./Date	Description	Date Insp.

Notes:
0096*0126

LISBON

LISBON

Map Lot U15-073 | Account 5999 | Location 19 BARTHOLOMEW ST | Card 1 Of 1 | 8-25-2016

Building Style	**3 Raised Ranch**		
1.Conv.	5.Garrison	9.DW	
2.Ranch	6.Contemp	10.BERM	
3.R Ranch	7.Seasonal	11.COMM &	
4.Cape	8.Primitiv	12.	
Dwelling Units	**1**		
Other Units	**0**		
Stories	**1 One Story**		
1.1	4.1.5	7.3.5	
2.2	5.1.75	8.	
3.3	6.2.5	9.	
Exterior Walls	**8 AL/Vinyl**		
1.Clapboar	5.T-111	9.Cem.Boar	
2.WD.SH.	6.BR/Stone	10.Log	
3.Compos.	7.Novelty	11.Other	
4.ASB/ASP	8.AL/Vinyl	12.BLOCK	
Roof Surface	**1 Asphalt Shingles**		
1.Asphalt	4.Composit	7.Metal RS	
2.Slate	5.Wood	8.	
3.Metal LC	6.Other	9.	
SF Masonry Trim	**0**		
BUILDING USE	**0**		
OPEN-4-CUSTOM	**0**		
Year Built	**1973**		
Year Remodeled	**0**		
Foundation	**1 Concrete**		
1.Concrete	4.Wood	7.DirtFlr	
2.C Block	5.Slab	8.	
3.Br/Stone	6.Piers	9.	
Basement	**4 Full Basement**		
1.1/4 Bmt	4.Full Bmt	7.	
2.1/2 Bmt	5.Crawl	8.	
3.3/4 Bmt	6.1stFlUnf	9.None	
Bsmt Gar # Cars	**1**		
Wet Basement	**1 Dry Basement**		
1.Dry	4.Dirt/Dry	7.	
2.Damp	5.Dirt/Dmp	8.	
3.Wet	6.Dirt/Wet	9.	

SF Bsmt Living	**600**		
Fin Bsmt Grade	**3 100**		
Electrical-Amps	**0**		
Heat Type	**100%**	**1 Hot Water BB**	
1.HWBB	5.FWA	9.No Heat	
2.Radiator	6.GravWA	10.RIN/MON	
3.RadFloor	7.Electric	11.	
4.Steam	8.Fl/Wall	12.	
Cool Type	**0%**	**9 None**	
1.Central	4.W&C Air	7.	
2.Evapor	5.	8.	
3.H Pump	6.	9.None	
Kitchen Style	**2 Typical**		
1.Good	4.Obsolete	7.	
2.Typical	5.	8.	
3.Old Type	6.	9.None	
Bath(s) Style	**2 Typical Bath(s)**		
1.Good	4.Obsolete	7.	
2.Typical	5.	8.	
3.Old Type	6.	9.None	
# Rooms	**6**		
# Bedrooms	**3**		
# Full Baths	**1**		
# Half Baths	**0**		
# Addn Fixtures	**0**		
# Fireplaces	**0**		

TRIO Software
A Division of Harris Computer Systems

Date Inspected 10-15-2014

Layout	**1 Typical**		
1.Typical	4.(-) BR	7.	
2.Inadeq	5.(-) BRs	8.	
3.Poor	6.	9.	
Attic	**9 None**		
1.1/4 Fin	4.Full Fin	7.	
2.1/2 Fin	5.Fl/Stair	8.	
3.3/4 Fin	6.1/2Fl/St	9.None	
Insulation	**1 Full**		
1.Full	4.Minimal	7.	
2.Heavy	5.Partial	8.	
3.Capped	6.	9.None	
Unfinished %	**0%**		
Grade & Factor	**3 Average 100%**		
1.E Grade	4.B Grade	7.AA	
2.D Grade	5.A Grade	8.AAAA Gra	
3.C Grade	6.A+	9.Same	
SQFT (Footprint)	**1056**		
Condition	**5 Above Average**		
1.Poor	4.Avg	7.V G	
2.Fair	5.Avg+	8.Exc	
3.Avg-	6.Good	9.Same	
Phys. % Good	**0%**		
Funct. % Good	**100%**		
Functional Code	**9 None**		
1.Incomp	4.Small Si	7.Layout	
2.Overbuil	5.CDU	8.Other	
3.Delap	6.Style	9.None	
Econ. % Good	**100%**		
Economic Code	**None**		
0.None	3.No Power	9.None	
1.Location	4.Generate	8.	
2.Encroach	5.Misc	9.	
Entrance Code	**1 Interior Inspect**		
1.Interior	4.Vacant	7.	
2.Refusal	5.Estimate	8.	
3.Informed	6.	9.	
Information Code	**1 Owner**		
1.Owner	4.Agent	7.	
2.Relative	5.Estimate	8.	
3.Tenant	6.Other	9.	

SHED 8X12=96

PATIO 12X12=144

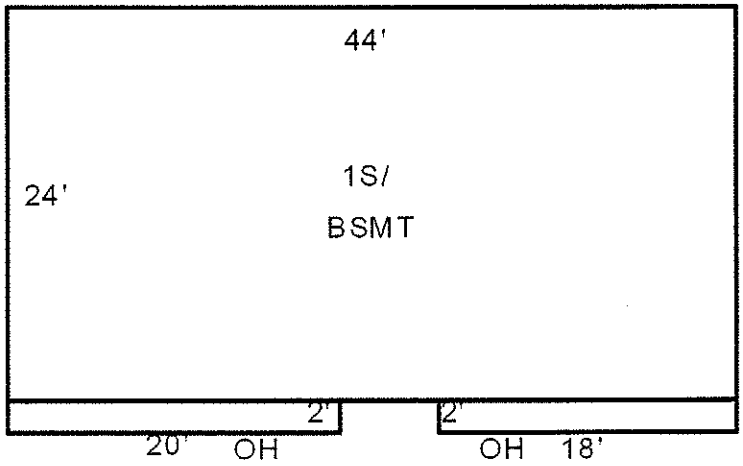

Additions, Outbuildings & Improvements

Type	Year	Units	Grade	Cond	Phys.	Funct.	Sound Value
26 1SFr Overhang	0	40	0 0	0	0 %	0 %	
26 1SFr Overhang	0	36	0 0	0	0 %	0 %	
24 Frame Shed	2004	96	2 100	4	0 %	100 %	
62 Patio	0	144	3 100	4	0 %	100 %	
					%	%	
					%	%	
					%	%	
					%	%	
					%	%	
					%	%	

1.ONE STORY FRAM
2.TWO STORY FRAM
3.THREE STORY FR
4.1 & 1/2 STORY
5.1 & 3/4 STORY
6.2 & 1/2 STORY
21.Open Frame Por
22.Encl Frame Por
23.Frame Garage
24.Frame Shed
25.Frame Bay Wind
26.1SFr Overhang
27.Unfin Basement
28.Unfinished Att
29.Finished Attic

Map Lot U15-074 | Account 554 | Location 17 BARTHOLOMEW ST | Card 1 Of 1 | 8-25-2016

BISSON, BRIAN W. &
TIFFANY L.
17 BARTHOLOMEW ST

LISBON ME 04250
B2380P15 B7086P199

Property Data

Neighborhood **39 FERRY RD**

Tree Growth Year **0**

TG MGT PLAN DATE **0**

BLDG PERMIT YEAR **0**

Zone/Land Use **2 LIMITED RESIDENTIAL**

Secondary Zone

Topography **1 Level**

1.Level	4.Below St	7.Steep
2.Rolling	5.Low	8.
3.Above St	6.Wet	9.

Utilities **1 All Public**

1.Public	4.Dr Well	7.WELL & SEP
2.Water	5.Oth Prv Wa	8.HoldingTan
3.Sewer	6.Septic	9.P WTR/SEPT

Street **1 Public Paved**

1.PubPaved	4.PrivGrav	7.No Road
2.PrivPavd	5.R/W	8.No Legal
3.PubGravl	6.Long R/W	9.LandLkd

Interior Inspection **0**

CHANGE YR **0**

Sale Data

Sale Date

Price

Sale Type

1.Land	4.MOHOland	7.
2.L & B	5.MOHOw/o	8.
3.Building	6.	9.Distress

Financing

1.Convent	4.Seller	7.
2.FHA/VA	5.Private	8.
3.Assumed	6.Cash	9.Unknown

Validity

1.Valid	4.Split	7.Changes
2.Related	5.Partial	8.Other
3.Distress	6.Exempt	9.ABUTTER

Verified

1.Buyer	4.Agent	7.Family
2.Seller	5.Pub Rec	8.Other
3.Lender	6.MLS	9.

Assessment Record

Year	Land	Buildings	Exempt	Total
2009	23,010	67,800	0	90,810
2010	30,400	89,500	0	119,900
2011	30,400	89,500	8,300	111,600
2013	30,400	89,500	8,500	111,400
2015	30,400	89,500	8,700	111,200
2016	31,700	114,500	15,000	131,200

Land Data

Front Foot	Type	Effective Frontage	Effective Depth	Influence Factor	Influence Code
11.Primary Lot				%	
12.Additional I				%	
13.Additional II				%	
14.Additional III				%	
15.Additional IV				%	
				%	
				%	
Square Foot		**Square Feet**			
16.Primary Lot				%	
17.Additional I				%	
18.Additional II				%	
19.Additional III				%	
20.Additional IV				%	
				%	
				%	
Fract. Acre		**Acreage/Sites**			
21.HOMESITE	21	0.31		100 %	0
22.COMMERCIAL SIT				%	
23.INDUSTRIAL SIT				%	
Acres				%	
27.REAR 1-5				%	
28.REAR 6-10				%	
29.REAR 11-20				%	
30.REAR 21 +				%	
34.Farmland SW					
35.Farmland MW					

Total Acreage 0.31

Influence Codes

1.VACANCY
2.Excess Frtg
3.Topography
4.Size/Shape
5.Access
6.Restriction
7.Access/Topo
8.ENV-OPEN SPACE
9.Fract Share
Acres
36.Farmland HW
37.T G Softwood
38.T G Mixed Woo
39.T G Hardwood
40.Gravel Pit
41.RP/Wetland/Was
42.Leased or MH S
43.Condo Site
44.SITE IMPROVEME
46.Waste
47.Common Land
48.PRIME COMM LOT
49.SECONDARY COMM
50.MARGINAL COMM
51.UTILITY ROW
52.TOWER SITE
53.PASTURE

Inspection Witnessed By:

X Date

No./Date	Description	Date Insp.

Notes:
0114*0118

LISBON

LISBON

Map Lot U15-074 | Account 554 | Location 17 BARTHOLOMEW ST | Card 1 Of 1 | 8-25-2016

Building Style	**3 Raised Ranch**	
1.Conv.	5.Garrison	9.DW
2.Ranch	6.Contemp	10.BERM
3.R Ranch	7.Seasonal	11.COMM &
4.Cape	8.Primitiv	12.
Dwelling Units	**1**	
Other Units	**0**	
Stories	**1 One Story**	
1.1	4.1.5	7.3.5
2.2	5.1.75	8.
3.3	6.2.5	9.
Exterior Walls	**8 AL/Vinyl**	
1.Clapboar	5.T-111	9.Cem.Boar
2.WD.SH.	6.BR/Stone	10.Log
3.Compos.	7.Novelty	11.Other
4.ASB/ASP	8.AL/Vinyl	12.BLOCK
Roof Surface	**1 Asphalt Shingles**	
1.Asphalt	4.Composit	7.Metal RS
2.Slate	5.Wood	8.
3.Metal LC	6.Other	9.
SF Masonry Trim	**0**	
BUILDING USE	**0**	
OPEN-4-CUSTOM	**0**	
Year Built	**1974**	
Year Remodeled	**0**	
Foundation	**1 Concrete**	
1.Concrete	4.Wood	7.DirtFlr
2.C Block	5.Slab	8.
3.Br/Stone	6.Piers	9.
Basement	**4 Full Basement**	
1.1/4 Bmt	4.Full Bmt	7.
2.1/2 Bmt	5.Crawl	8.
3.3/4 Bmt	6.1stFlUnf	9.None
Bsmt Gar # Cars	**0**	
Wet Basement	**1 Dry Basement**	
1.Dry	4.Dirt/Dry	7.
2.Damp	5.Dirt/Dmp	8.
3.Wet	6.Dirt/Wet	9.

SF Bsmt Living	**700**	
Fin Bsmt Grade	**3 100**	
Electrical-Amps	**0**	
Heat Type	**100% 1 Hot Water BB**	
1.HWBB	5.FWA	9.No Heat
2.Radiator	6.GravWA	10.RIN/MON
3.RadFloor	7.Electric	11.
4.Steam	8.Fl/Wall	12.
Cool Type	**0% 9 None**	
1.Central	4.W&C Air	7.
2.Evapor	5.	8.
3.H Pump	6.	9.None
Kitchen Style	**2 Typical**	
1.Good	4.Obsolete	7.
2.Typical	5.	8.
3.Old Type	6.	9.None
Bath(s) Style	**2 Typical Bath(s)**	
1.Good	4.Obsolete	7.
2.Typical	5.	8.
3.Old Type	6.	9.None
# Rooms	**6**	
# Bedrooms	**3**	
# Full Baths	**1**	
# Half Baths	**1**	
# Addn Fixtures	**0**	
# Fireplaces	**0**	

TRIO Software
A Division of Harris Computer Systems

Layout	**1 Typical**	
1.Typical	4.(-) BR	7.
2.Inadeq	5.(-) BRs	8.
3.Poor	6.	9.
Attic	**9 None**	
1.1/4 Fin	4.Full Fin	7.
2.1/2 Fin	5.Fl/Stair	8.
3.3/4 Fin	6.1/2Fl/St	9.None
Insulation	**1 Full**	
1.Full	4.Minimal	7.
2.Heavy	5.Partial	8.
3.Capped	6.	9.None
Unfinished %	**0%**	
Grade & Factor	**3 Average 100%**	
1.E Grade	4.B Grade	7.AA
2.D Grade	5.A Grade	8.AAAA Gra
3.C Grade	6.A+	9.Same
SQFT (Footprint)	**1056**	
Condition	**5 Above Average**	
1.Poor	4.Avg	7.V G
2.Fair	5.Avg+	8.Exc
3.Avg-	6.Good	9.Same
Phys. % Good	**0%**	
Funct. % Good	**100%**	
Functional Code	**9 None**	
1.Incomp	4.Small Sl	7.Layout
2.Overbuil	5.CDU	8.Other
3.Delap	6.Style	9.None
Econ. % Good	**100%**	
Economic Code	**None**	
0.None	3.No Power	9.None
1.Location	4.Generate	8.
2.Encroach	5.Misc	9.
Entrance Code	**2 Refused Entry**	
1.Interior	4.Vacant	7.
2.Refusal	5.Estimate	8.
3.Informed	6.	9.
Information Code	**1 Owner**	
1.Owner	4.Agent	7.
2.Relative	5.Estimate	8.
3.Tenant	6.Other	9.

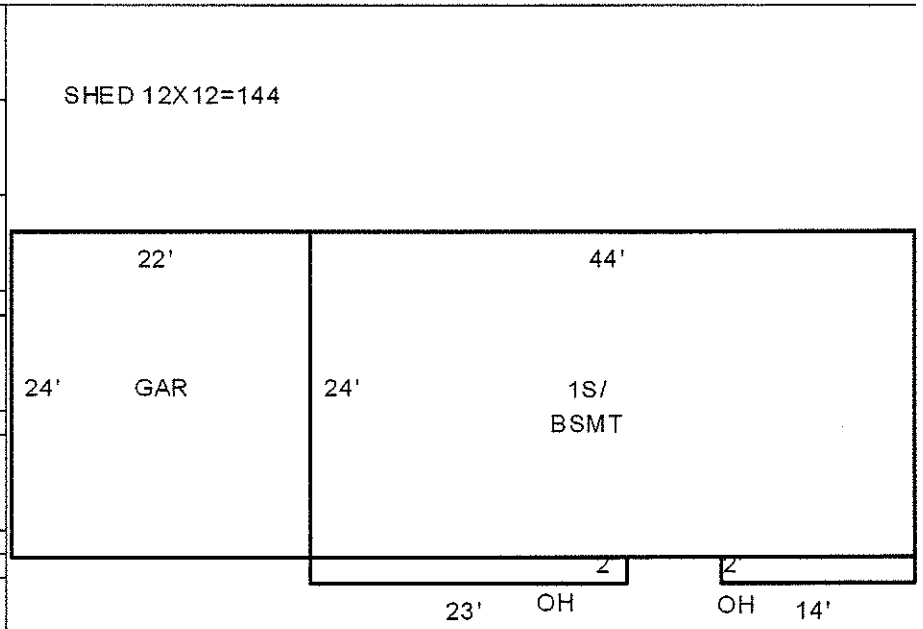

Date Inspected 8-01-2014

Additions, Outbuildings & Improvements

Type	Year	Units	Grade	Cond	Phys.	Funct.	Sound Value
26 1SFr Overhang	0	46	0 0	0	0 %	0 %	
26 1SFr Overhang	0	28	0 0	0	0 %	0 %	
23 Frame Garage	0	528	0 0	0	0 %	0 %	
24 Frame Shed	1986	144	2 100	4	0 %	100 %	
					%	%	
					%	%	
					%	%	
					%	%	
					%	%	
					%	%	

1.ONE STORY FRAM
2.TWO STORY FRAM
3.THREE STORY FR
4.1 & 1/2 STORY
5.1 & 3/4 STORY
6.2 & 1/2 STORY
21.Open Frame Por
22.Encl Frame Por
23.Frame Garage
24.Frame Shed
25.Frame Bay Wind
26.1SFr Overhang
27.Unfin Basement
28.Unfinished Att
29.Finished Attic

Map Lot U15-075 Account 1579 Location 15 BARTHOLOMEW ST Card 1 Of 1 8-25-2016

DAIGLE, KENNETH L. JR.

15 BARTHOLOMEW ST

LISBON ME 04250
B4586P268

Inspection Witnessed By:

X Date

No./Date	Description	Date Insp.

Notes:
0100*0110

LISBON

Property Data

Neighborhood **39 FERRY RD**

Tree Growth Year **0**

TG MGT PLAN DATE **0**

BLDG PERMIT YEAR **0**

Zone/Land Use **2 LIMITED RESIDENTIAL**

Secondary Zone

Topography **1 Level**

1.Level	4.Below St	7.Steep
2.Rolling	5.Low	8.
3.Above St	6.Wet	9.

Utilities **1 All Public**

1.Public	4.Dr Well	7.WELL & SEP
2.Water	5.Oth Prv Wa	8.HoldingTan
3.Sewer	6.Septic	9.P WTR/SEPT

Street **1 Public Paved**

1.PubPaved	4.PrivGrav	7.No Road
2.PrivPavd	5.R/W	8.No Legal
3.PubGravl	6.Long R/W	9.LandLkd

Interior Inspection **0**

CHANGE YR **0**

Sale Data

Sale Date

Price

Sale Type

1.Land	4.MOHOland	7.
2.L & B	5.MOHOw/o	8.
3.Building	6.	9.Distress

Financing

1.Convent	4.Seller	7.
2.FHA/VA	5.Private	8.
3.Assumed	6.Cash	9.Unknown

Validity

1.Valid	4.Split	7.Changes
2.Related	5.Partial	8.Other
3.Distress	6.Exempt	9.ABUTTER

Verified

1.Buyer	4.Agent	7.Family
2.Seller	5.Pub Rec	8.Other
3.Lender	6.MLS	9.

Assessment Record

Year	Land	Buildings	Exempt	Total
2009	20,800	67,260	0	88,060
2010	27,500	88,800	0	116,300
2011	27,500	88,800	0	116,300
2013	27,500	88,800	0	116,300
2015	27,500	88,800	0	116,300
2016	31,000	94,400	0	125,400

Land Data

Front Foot	Type	Effective Frontage	Effective Depth	Influence Factor	Influence Code
11.Primary Lot				%	
12.Additional I				%	
13.Additional II				%	
14.Additional III				%	
15.Additional IV				%	
				%	
				%	
Square Foot		**Square Feet**			
16.Primary Lot				%	
17.Additional I				%	
18.Additional II				%	
19.Additional III				%	
20.Additional IV				%	
				%	
				%	
Fract. Acre		**Acreage/Sites**			
21.HOMESITE	21	0.25		100 %	0
22.COMMERCIAL SIT				%	
23.INDUSTRIAL SIT				%	
Acres				%	
27.REAR 1-5				%	
28.REAR 6-10				%	
29.REAR 11-20				%	
30.REAR 21 +				%	
34.Farmland SW					
35.Farmland MW					

Total Acreage 0.25

Influence Codes

1.VACANCY
2.Excess Frtg
3.Topography
4.Size/Shape
5.Access
6.Restriction
7.Access/Topo
8.ENV-OPEN SPACE
9.Fract Share
Acres
36.Farmland HW
37.T G Softwood
38.T G Mixed Woo
39.T G Hardwood
40.Gravel Pit
41.RP/Wetland/Was
42.Leased or MH S
43.Condo Site
44.SITE IMPROVEME
46.Waste
47.Common Land
48.PRIME COMM LOT
49.SECONDARY COMM
50.MARGINAL COMM
51.UTILITY ROW
52.TOWER SITE
53.PASTURE

LISBON

Map Lot U15-075 | Account 1579 | Location 15 BARTHOLOMEW ST | Card 1 Of 1 | 8-25-2016

Building Style	**3 Raised Ranch**		
1.Conv.	5.Garrison	9.DW	
2.Ranch	6.Contemp	10.BERM	
3.R Ranch	7.Seasonal	11.COMM &	
4.Cape	8.Primitiv	12.	
Dwelling Units	**1**		
Other Units	**0**		
Stories	**1 One Story**		
1.1	4.1.5	7.3.5	
2.2	5.1.75	8.	
3.3	6.2.5	9.	
Exterior Walls	**8 AL/Vinyl**		
1.Clapboar	5.T-111	9.Cem.Boar	
2.WD.SH.	6.BR/Stone	10.Log	
3.Compos.	7.Novelty	11.Other	
4.ASB/ASP	8.AL/Vinyl	12.BLOCK	
Roof Surface	**1 Asphalt Shingles**		
1.Asphalt	4.Composit	7.Metal RS	
2.Slate	5.Wood	8.	
3.Metal LC	6.Other	9.	
SF Masonry Trim	**0**		
BUILDING USE	**0**		
OPEN-4-CUSTOM	**0**		
Year Built	**1978**		
Year Remodeled	**0**		
Foundation	**1 Concrete**		
1.Concrete	4.Wood	7.DirtFlr	
2.C Block	5.Slab	8.	
3.Br/Stone	6.Piers	9.	
Basement	**4 Full Basement**		
1.1/4 Bmt	4.Full Bmt	7.	
2.1/2 Bmt	5.Crawl	8.	
3.3/4 Bmt	6.1stFlUnf	9.None	
Bsmt Gar # Cars	**0**		
Wet Basement	**1 Dry Basement**		
1.Dry	4.Dirt/Dry	7.	
2.Damp	5.Dirt/Dmp	8.	
3.Wet	6.Dirt/Wet	9.	

SF Bsmt Living	**300**		
Fin Bsmt Grade	**2 100**		
Electrical-Amps	**0**		
Heat Type	**100%**	**5 Forced Warm Air**	
1.HWBB	5.FWA	9.No Heat	
2.Radiator	6.GravWA	10.RIN/MON	
3.RadFloor	7.Electric	11.	
4.Steam	8.Fl/Wall	12.	
Cool Type	**0%**	**9 None**	
1.Central	4.W&C Air	7.	
2.Evapor	5.	8.	
3.H Pump	6.	9.None	
Kitchen Style	**2 Typical**		
1.Good	4.Obsolete	7.	
2.Typical	5.	8.	
3.Old Type	6.	9.None	
Bath(s) Style	**2 Typical Bath(s)**		
1.Good	4.Obsolete	7.	
2.Typical	5.	8.	
3.Old Type	6.	9.None	
# Rooms	**5**		
# Bedrooms	**2**		
# Full Baths	**1**		
# Half Baths	**0**		
# Addn Fixtures	**0**		
# Fireplaces	**0**		

TRIO Software
A Division of Harris Computer Systems

Layout	**1 Typical**		
1.Typical	4.(-) BR	7.	
2.Inadeq	5.(-) BRs	8.	
3.Poor	6.	9.	
Attic	**9 None**		
1.1/4 Fin	4.Full Fin	7.	
2.1/2 Fin	5.Fl/Stair	8.	
3.3/4 Fin	6.1/2Fl/St	9.None	
Insulation	**1 Full**		
1.Full	4.Minimal	7.	
2.Heavy	5.Partial	8.	
3.Capped	6.	9.None	
Unfinished %	**0%**		
Grade & Factor	**3 Average 100%**		
1.E Grade	4.B Grade	7.AA	
2.D Grade	5.A Grade	8.AAAA Gra	
3.C Grade	6.A+	9.Same	
SQFT (Footprint)	**1056**		
Condition	**5 Above Average**		
1.Poor	4.Avg	7.V G	
2.Fair	5.Avg+	8.Exc	
3.Avg-	6.Good	9.Same	
Phys. % Good	**0%**		
Funct. % Good	**100%**		
Functional Code	**9 None**		
1.Incomp	4.Small Si	7.Layout	
2.Overbuil	5.CDU	8.Other	
3.Delap	6.Style	9.None	
Econ. % Good	**100%**		
Economic Code	**None**		
0.None	3.No Power	9.None	
1.Location	4.Generate	8.	
2.Encroach	5.Misc	9.	
Entrance Code	**1 Interior Inspect**		
1.Interior	4.Vacant	7.	
2.Refusal	5.Estimate	8.	
3.Informed	6.	9.	
Information Code	**1 Owner**		
1.Owner	4.Agent	7.	
2.Relative	5.Estimate	8.	
3.Tenant	6.Other	9.	

MET SHED 10X12=120

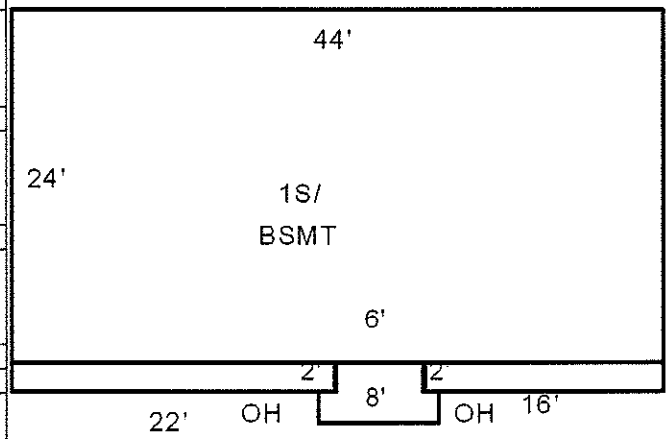

Date Inspected 8-01-2014

Additions, Outbuildings & Improvements

Type	Year	Units	Grade	Cond	Phys.	Funct.	Sound Value
26 1SFr Overhang	0	44	0 0	0	0 %	0 %	
26 1SFr Overhang	0	32	0 0	0	0 %	0 %	
68 Wood Deck	2000	28	2 100	2	0 %	100 %	
24 Frame Shed	0	120	2 100	4	0 %	100 %	
					%	%	
					%	%	
					%	%	
					%	%	
					%	%	
					%	%	

1.ONE STORY FRAM
2.TWO STORY FRAM
3.THREE STORY FR
4.1 & 1/2 STORY
5.1 & 3/4 STORY
6.2 & 1/2 STORY
21.Open Frame Por
22.Encl Frame Por
23.Frame Garage
24.Frame Shed
25.Frame Bay Wind
26.1SFr Overhang
27.Unfin Basement
28.Unfinished Att
29.Finished Attic

Map Lot U15-076 | Account 5188 | Location 13 BARTHOLOMEW ST | Card 1 Of 1 | 8-25-2016

COLE, PETER E. &
AMANDA F.
13 BARTHOLOMEW ST

LISBON ME 04250
B3996P262 B7926P105

Previous Owner
POULIN, CATHERINE A.
13 BARTHOLOMEW ST

LISBON ME 04250
Sale Date: 5-04-2010

Inspection Witnessed By:

X Date

No./Date	Description	Date Insp.

Notes:
0100*0104

LISBON

Property Data

Neighborhood	39 FERRY RD
Tree Growth Year	0
TG MGT PLAN DATE	0
BLDG PERMIT YEAR	0
Zone/Land Use	2 LIMITED RESIDENTIAL
Secondary Zone	

Topography 1 Level

1.Level	4.Below St	7.Steep
2.Rolling	5.Low	8.
3.Above St	6.Wet	9.

Utilities 1 All Public

1.Public	4.Dr Well	7.WELL & SEP
2.Water	5.Oth Prv Wa	8.HoldingTan
3.Sewer	6.Septic	9.P WTR/SEPT

Street 1 Public Paved

1.PubPaved	4.PrivGrav	7.No Road
2.PrivPavd	5.R/W	8.No Legal
3.PubGravl	6.Long R/W	9.LandLkd

Interior Inspection	0
CHANGE YR	0

Sale Data

Sale Date	5-04-2010
Price	118,000

Sale Type 2 Land & Buildings

1.Land	4.MOHOland	7.
2.L & B	5.MOHOw/o	8.
3.Building	6.	9.Distress

Financing 9 Unknown

1.Convent	4.Seller	7.
2.FHA/VA	5.Private	8.
3.Assumed	6.Cash	9.Unknown

Validity 1 Arms Length Sale

1.Valid	4.Split	7.Changes
2.Related	5.Partial	8.Other
3.Distress	6.Exempt	9.ABUTTER

Verified 5 Public Record

1.Buyer	4.Agent	7.Family
2.Seller	5.Pub Rec	8.Other
3.Lender	6.MLS	9.

Assessment Record

Year	Land	Buildings	Exempt	Total
2009	23,470	70,240	0	93,710
2010	31,000	92,700	0	123,700
2011	31,000	92,700	0	123,700
2013	31,000	92,700	0	123,700
2015	31,000	92,700	8,700	115,000
2016	29,700	85,400	15,000	100,100

Land Data

Front Foot	Type	Effective Frontage	Effective Depth	Influence Factor	Influence Code
11.Primary Lot				%	
12.Additional I				%	
13.Additional II				%	
14.Additional III				%	
15.Additional IV				%	
				%	
				%	
Square Foot		**Square Feet**			
16.Primary Lot				%	
17.Additional I				%	
18.Additional II				%	
19.Additional III				%	
20.Additional IV				%	
				%	
				%	
Fract. Acre		**Acreage/Sites**			
21.HOMESITE	21	0.23		100 %	0
22.COMMERCIAL SIT				%	
23.INDUSTRIAL SIT				%	
Acres				%	
27.REAR 1-5				%	
28.REAR 6-10				%	
29.REAR 11-20				%	
30.REAR 21 +				%	
34.Farmland SW					
35.Farmland MW					

Total Acreage 0.23

Influence Codes

1.VACANCY
2.Excess Frtg
3.Topography
4.Size/Shape
5.Access
6.Restriction
7.Access/Topo
8.ENV-OPEN SPACE
9.Fract Share
Acres
36.Farmland HW
37.T G Softwood
38.T G Mixed Woo
39.T G Hardwood
40.Gravel Pit
41.RP/Wetland/Was
42.Leased or MH S
43.Condo Site
44.SITE IMPROVEME
46.Waste
47.Common Land
48.PRIME COMM LOT
49.SECONDARY COMM
50.MARGINAL COMM
51.UTILITY ROW
52.TOWER SITE
53.PASTURE

LISBON

Map Lot U15-076 | Account 5188 | Location 13 BARTHOLOMEW ST | Card 1 Of 1 | 8-25-2016

Building Style	**3 Raised Ranch**	
1.Conv.	5.Garrison	9.DW
2.Ranch	6.Contemp	10.BERM
3.R Ranch	7.Seasonal	11.COMM &
4.Cape	8.Primitiv	12.
Dwelling Units	**1**	
Other Units	**0**	
Stories	**1 One Story**	
1.1	4.1.5	7.3.5
2.2	5.1.75	8.
3.3	6.2.5	9.
Exterior Walls	**8 AL/Vinyl**	
1.Clapboar	5.T-111	9.Cem.Boar
2.WD.SH.	6.BR/Stone	10.Log
3.Compos.	7.Novelty	11.Other
4.ASB/ASP	8.AL/Vinyl	12.BLOCK
Roof Surface	**1 Asphalt Shingles**	
1.Asphalt	4.Composit	7.Metal RS
2.Slate	5.Wood	8.
3.Metal LC	6.Other	9.
SF Masonry Trim	**0**	
BUILDING USE	**0**	
OPEN-4-CUSTOM	**0**	
Year Built	**1974**	
Year Remodeled	**0**	
Foundation	**1 Concrete**	
1.Concrete	4.Wood	7.DirtFlr
2.C Block	5.Slab	8.
3.Br/Stone	6.Piers	9.
Basement	**4 Full Basement**	
1.1/4 Bmt	4.Full Bmt	7.
2.1/2 Bmt	5.Crawl	8.
3.3/4 Bmt	6.1stFlUnf	9.None
Bsmt Gar # Cars	**1**	
Wet Basement	**1 Dry Basement**	
1.Dry	4.Dirt/Dry	7.
2.Damp	5.Dirt/Dmp	8.
3.Wet	6.Dirt/Wet	9.

SF Bsmt Living	**200**	
Fin Bsmt Grade	**2 100**	
Electrical-Amps	**0**	
Heat Type	**100%**	**1 Hot Water BB**
1.HWBB	5.FWA	9.No Heat
2.Radiator	6.GravWA	10.RIN/MON
3.RadFloor	7.Electric	11.
4.Steam	8.Fl/Wall	12.
Cool Type	**0%**	**9 None**
1.Central	4.W&C Air	7.
2.Evapor	5.	8.
3.H Pump	6.	9.None
Kitchen Style	**2 Typical**	
1.Good	4.Obsolete	7.
2.Typical	5.	8.
3.Old Type	6.	9.None
Bath(s) Style	**2 Typical Bath(s)**	
1.Good	4.Obsolete	7.
2.Typical	5.	8.
3.Old Type	6.	9.None
# Rooms	**5**	
# Bedrooms	**3**	
# Full Baths	**1**	
# Half Baths	**0**	
# Addn Fixtures	**0**	
# Fireplaces	**0**	

TRIO Software
A Division of Harris Computer Systems

Layout	**1 Typical**	
1.Typical	4.(-) BR	7.
2.Inadeq	5.(-) BRs	8.
3.Poor	6.	9.
Attic	**9 None**	
1.1/4 Fin	4.Full Fin	7.
2.1/2 Fin	5.Fl/Stair	8.
3.3/4 Fin	6.1/2Fl/St	9.None
Insulation	**1 Full**	
1.Full	4.Minimal	7.
2.Heavy	5.Partial	8.
3.Capped	6.	9.None
Unfinished %	**0%**	
Grade & Factor	**3 Average 100%**	
1.E Grade	4.B Grade	7.AA
2.D Grade	5.A Grade	8.AAAA Gra
3.C Grade	6.A+	9.Same
SQFT (Footprint)	**1008**	
Condition	**4 Average**	
1.Poor	4.Avg	7.V G
2.Fair	5.Avg+	8.Exc
3.Avg-	6.Good	9.Same
Phys. % Good	**0%**	
Funct. % Good	**100%**	
Functional Code	**9 None**	
1.Incomp	4.Small Sl	7.Layout
2.Overbuil	5.CDU	8.Other
3.Delap	6.Style	9.None
Econ. % Good	**100%**	
Economic Code	**None**	
0.None	3.No Power	9.None
1.Location	4.Generate	8.
2.Encroach	5.Misc	9.
Entrance Code	**1 Interior Inspect**	
1.Interior	4.Vacant	7.
2.Refusal	5.Estimate	8.
3.Informed	6.	9.
Information Code	**1 Owner**	
1.Owner	4.Agent	7.
2.Relative	5.Estimate	8.
3.Tenant	6.Other	9.

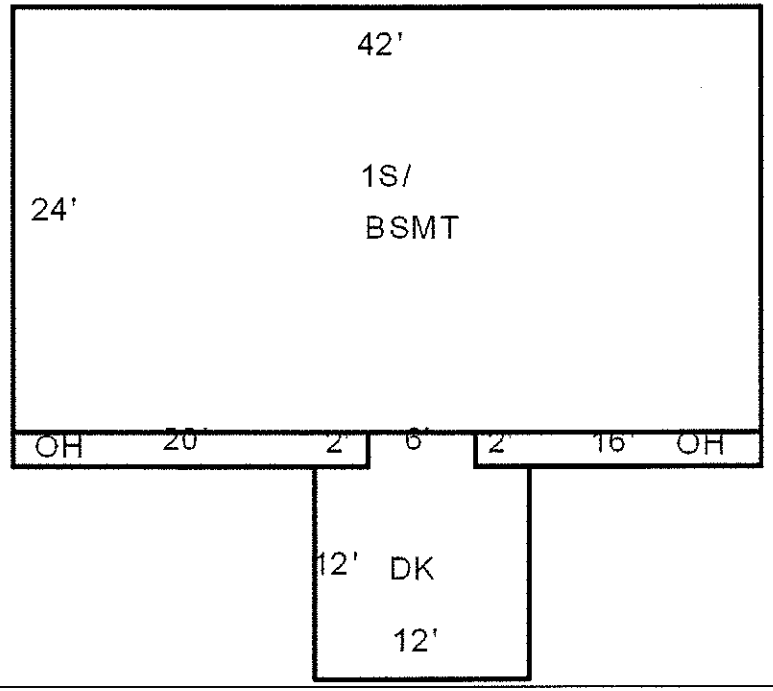

Date Inspected 8-01-2014

Additions, Outbuildings & Improvements

Type	Year	Units	Grade	Cond	Phys.	Funct.	Sound Value
26 1SFr Overhang	0	40	0 0	0	0 %	0 %	
26 1SFr Overhang	0	32	0 0	0	0 %	0 %	
68 Wood Deck	1998	156	1 100	1	0 %	100 %	
					%	%	
					%	%	
					%	%	
					%	%	
					%	%	
					%	%	
					%	%	

1.ONE STORY FRAM
2.TWO STORY FRAM
3.THREE STORY FR
4.1 & 1/2 STORY
5.1 & 3/4 STORY
6.2 & 1/2 STORY
21.Open Frame Por
22.Encl Frame Por
23.Frame Garage
24.Frame Shed
25.Frame Bay Wind
26.1SFr Overhang
27.Unfin Basement
28.Unfinished Att
29.Finished Attic

Map Lot U15-077 | Account 2349 | Location 11 BARTHOLOMEW ST | Card 1 Of 1 | 8-25-2016

VEILLEUX, MARILYNN E.

11 BARTHOLOMEW ST

LISBON ME 04250
B5762P18 B9188P111

Previous Owner
GAGNE, WILLIAM D. &
ANGELA J.
11 BARTHOLOMEW ST
LISBON ME 04250
Sale Date: 7-22-2015

Inspection Witnessed By:

X Date

No./Date	Description	Date Insp.

Notes:
0102*0101

LISBON

Property Data

Neighborhood	39 FERRY RD
Tree Growth Year	0
TG MGT PLAN DATE	0
BLDG PERMIT YEAR	0
Zone/Land Use	2 LIMITED RESIDENTIAL
Secondary Zone	

Topography **1 Level**

1.Level	4.Below St	7.Steep
2.Rolling	5.Low	8.
3.Above St	6.Wet	9.

Utilities **1 All Public**

1.Public	4.Dr Well	7.WELL & SEP
2.Water	5.Oth Prv Wa	8.HoldingTan
3.Sewer	6.Septic	9.P WTR/SEPT

Street **1 Public Paved**

1.PubPaved	4.PrivGrav	7.No Road
2.PrivPavd	5.R/W	8.No Legal
3.PubGravl	6.Long R/W	9.LandLkd

Interior Inspection	0
CHANGE YR	0

Sale Data

Sale Date	7-22-2015
Price	139,600

Sale Type **2 Land & Buildings**

1.Land	4.MOHOland	7.
2.L & B	5.MOHOw/o	8.
3.Building	6.	9.Distress

Financing **9 Unknown**

1.Convent	4.Seller	7.
2.FHA/VA	5.Private	8.
3.Assumed	6.Cash	9.Unknown

Validity **1 Arms Length Sale**

1.Valid	4.Split	7.Changes
2.Related	5.Partial	8.Other
3.Distress	6.Exempt	9.ABUTTER

Verified **5 Public Record**

1.Buyer	4.Agent	7.Family
2.Seller	5.Pub Rec	8.Other
3.Lender	6.MLS	9.

Assessment Record

Year	Land	Buildings	Exempt	Total
2009	22,360	71,390	0	93,750
2010	29,500	94,200	0	123,700
2011	29,500	94,200	0	123,700
2013	29,500	94,200	0	123,700
2015	29,500	94,200	0	123,700
2016	29,700	101,600	15,000	116,300

Land Data

Front Foot	Type	Effective Frontage	Effective Depth	Influence Factor	Influence Code
11.Primary Lot				%	
12.Additional I				%	
13.Additional II				%	
14.Additional III				%	
15.Additional IV				%	
				%	
				%	
Square Foot		**Square Feet**			
16.Primary Lot				%	
17.Additional I				%	
18.Additional II				%	
19.Additional III				%	
20.Additional IV				%	
				%	
				%	
Fract. Acre		**Acreage/Sites**			
21.HOMESITE	21	0.23		100 %	0
22.COMMERCIAL SIT				%	
23.INDUSTRIAL SIT				%	
Acres				%	
27.REAR 1-5				%	
28.REAR 6-10				%	
29.REAR 11-20				%	
30.REAR 21 +				%	
34.Farmland SW					
35.Farmland MW					

Total Acreage 0.23

Influence Codes

1.VACANCY
2.Excess Frtg
3.Topography
4.Size/Shape
5.Access
6.Restriction
7.Access/Topo
8.ENV-OPEN SPACE
9.Fract Share
Acres
36.Farmland HW
37.T G Softwood
38.T G Mixed Woo
39.T G Hardwood
40.Gravel Pit
41.RP/Wetland/Was
42.Leased or MH S
43.Condo Site
44.SITE IMPROVEME
46.Waste
47.Common Land
48.PRIME COMM LOT
49.SECONDARY COMM
50.MARGINAL COMM
51.UTILITY ROW
52.TOWER SITE
53.PASTURE

LISBON

Map Lot U15-077 | Account 2349 | Location 11 BARTHOLOMEW ST | Card 1 Of 1 | 8-25-2016

Building Style	**3 Raised Ranch**	
1.Conv.	5.Garrison	9.DW
2.Ranch	6.Contemp	10.BERM
3.R Ranch	7.Seasonal	11.COMM &
4.Cape	8.Primitiv	12.
Dwelling Units	**1**	
Other Units	**0**	
Stories	**1 One Story**	
1.1	4.1.5	7.3.5
2.2	5.1.75	8.
3.3	6.2.5	9.
Exterior Walls	**8 AL/Vinyl**	
1.Clapboar	5.T-111	9.Cem.Boar
2.WD.SH.	6.BR/Stone	10.Log
3.Compos.	7.Novelty	11.Other
4.ASB/ASP	8.AL/Vinyl	12.BLOCK
Roof Surface	**1 Asphalt Shingles**	
1.Asphalt	4.Composit	7.Metal RS
2.Slate	5.Wood	8.
3.Metal LC	6.Other	9.
SF Masonry Trim	**0**	
BUILDING USE	**0**	
OPEN-4-CUSTOM	**0**	
Year Built	**1973**	
Year Remodeled	**0**	
Foundation	**1 Concrete**	
1.Concrete	4.Wood	7.DirtFlr
2.C Block	5.Slab	8.
3.Br/Stone	6.Piers	9.
Basement	**4 Full Basement**	
1.1/4 Bmt	4.Full Bmt	7.
2.1/2 Bmt	5.Crawl	8.
3.3/4 Bmt	6.1stFlUnf	9.None
Bsmt Gar # Cars	**1**	
Wet Basement	**1 Dry Basement**	
1.Dry	4.Dirt/Dry	7.
2.Damp	5.Dirt/Dmp	8.
3.Wet	6.Dirt/Wet	9.

SF Bsmt Living	**576**	
Fin Bsmt Grade	**3 100**	
Electrical-Amps	**0**	
Heat Type	**100% 5 Forced Warm Air**	
1.HWBB	5.FWA	9.No Heat
2.Radiator	6.GravWA	10.RIN/MON
3.RadFloor	7.Electric	11.
4.Steam	8.Fl/Wall	12.
Cool Type	**0% 9 None**	
1.Central	4.W&C Air	7.
2.Evapor	5.	8.
3.H Pump	6.	9.None
Kitchen Style	**2 Typical**	
1.Good	4.Obsolete	7.
2.Typical	5.	8.
3.Old Type	6.	9.None
Bath(s) Style	**2 Typical Bath(s)**	
1.Good	4.Obsolete	7.
2.Typical	5.	8.
3.Old Type	6.	9.None
# Rooms	**6**	
# Bedrooms	**3**	
# Full Baths	**1**	
# Half Baths	**1**	
# Addn Fixtures	**0**	
# Fireplaces	**0**	

TRIO Software
A Division of Harris Computer Systems

Layout	**1 Typical**	
1.Typical	4.(-) BR	7.
2.Inadeq	5.(-) BRs	8.
3.Poor	6.	9.
Attic	**9 None**	
1.1/4 Fin	4.Full Fin	7.
2.1/2 Fin	5.Fl/Stair	8.
3.3/4 Fin	6.1/2Fl/St	9.None
Insulation	**1 Full**	
1.Full	4.Minimal	7.
2.Heavy	5.Partial	8.
3.Capped	6.	9.None
Unfinished %	**0%**	
Grade & Factor	**3 Average 100%**	
1.E Grade	4.B Grade	7.AA
2.D Grade	5.A Grade	8.AAAA Gra
3.C Grade	6.A+	9.Same
SQFT (Footprint)	**1056**	
Condition	**5 Above Average**	
1.Poor	4.Avg	7.V G
2.Fair	5.Avg+	8.Exc
3.Avg-	6.Good	9.Same
Phys. % Good	**0%**	
Funct. % Good	**100%**	
Functional Code	**9 None**	
1.Incomp	4.Small Sl	7.Layout
2.Overbuil	5.CDU	8.Other
3.Delap	6.Style	9.None
Econ. % Good	**100%**	
Economic Code	**None**	
0.None	3.No Power	9.None
1.Location	4.Generate	8.
2.Encroach	5.Misc	9.
Entrance Code	**1 Interior Inspect**	
1.Interior	4.Vacant	7.
2.Refusal	5.Estimate	8.
3.Informed	6.	9.
Information Code	**1 Owner**	
1.Owner	4.Agent	7.
2.Relative	5.Estimate	8.
3.Tenant	6.Other	9.

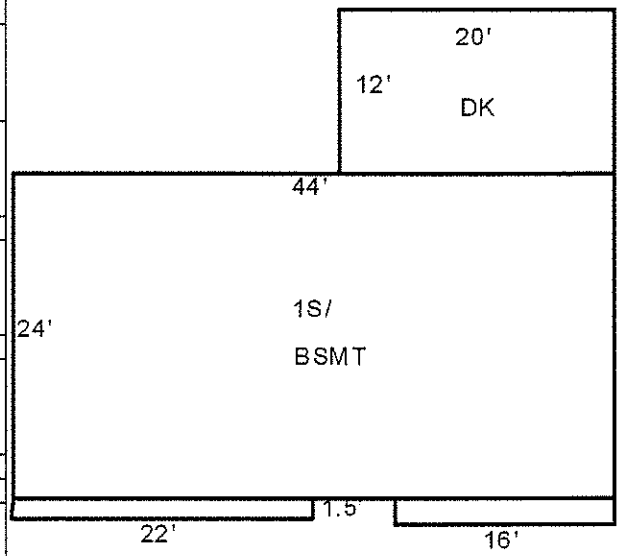

MET SHED 10X14=14

Date Inspected 10-29-2014

Additions, Outbuildings & Improvements

Type	Year	Units	Grade	Cond	Phys.	Funct.	Sound Value
26 1SFr Overhang	0	33	0 0	0	0 %	0 %	
26 1SFr Overhang	0	24	0 0	0	0 %	0 %	
68 Wood Deck	2006	240	3 100	4	0 %	100 %	
24 Frame Shed	1998	140	2 100	2	0 %	100 %	
					%	%	
					%	%	
					%	%	
					%	%	
					%	%	
					%	%	

1.ONE STORY FRAM
2.TWO STORY FRAM
3.THREE STORY FR
4.1 & 1/2 STORY
5.1 & 3/4 STORY
6.2 & 1/2 STORY
21.Open Frame Por
22.Encl Frame Por
23.Frame Garage
24.Frame Shed
25.Frame Bay Wind
26.1SFr Overhang
27.Unfin Basement
28.Unfinished Att
29.Finished Attic

Map Lot U15-078 | Account 5763 | Location 1 ANDREA STREET | Card 1 Of 1 | 8-25-2016

SEAMANS, LINDA A. &
ALAN R.
1 ANDREA ST

LISBON ME 04250
B5026P119

Property Data

Neighborhood **39 FERRY RD**

Tree Growth Year **0**

TG MGT PLAN DATE **0**

BLDG PERMIT YEAR **0**

Zone/Land Use **2 LIMITED RESIDENTIAL**

Secondary Zone

Topography **1 Level**

1.Level	4.Below St	7.Steep
2.Rolling	5.Low	8.
3.Above St	6.Wet	9.

Utilities **1 All Public**

1.Public	4.Dr Well	7.WELL & SEP
2.Water	5.Oth Prv Wa	8.HoldingTan
3.Sewer	6.Septic	9.P WTR/SEPT

Street **1 Public Paved**

1.PubPaved	4.PrivGrav	7.No Road
2.PrivPavd	5.R/W	8.No Legal
3.PubGravl	6.Long R/W	9.LandLkd

Interior Inspection **0**

CHANGE YR **0**

Sale Data

Sale Date

Price

Sale Type

1.Land	4.MOHOland	7.
2.L & B	5.MOHOw/o	8.
3.Building	6.	9.Distress

Financing

1.Convent	4.Seller	7.
2.FHA/VA	5.Private	8.
3.Assumed	6.Cash	9.Unknown

Validity

1.Valid	4.Split	7.Changes
2.Related	5.Partial	8.Other
3.Distress	6.Exempt	9.ABUTTER

Verified

1.Buyer	4.Agent	7.Family
2.Seller	5.Pub Rec	8.Other
3.Lender	6.MLS	9.

Assessment Record

Year	Land	Buildings	Exempt	Total
2009	33,860	61,220	0	95,080
2010	44,700	80,800	0	125,500
2011	44,700	80,800	8,300	117,200
2013	44,700	80,800	8,500	117,000
2015	44,700	80,800	8,700	116,800
2016	33,500	89,400	15,000	107,900

Land Data

Front Foot	Type	Effective Frontage	Effective Depth	Influence Factor	Influence Code
11.Primary Lot				%	
12.Additional I				%	
13.Additional II				%	
14.Additional III				%	
15.Additional IV				%	
				%	
				%	

Square Foot	Square Feet		
16.Primary Lot		%	
17.Additional I		%	
18.Additional II		%	
19.Additional III		%	
20.Additional IV		%	
		%	
		%	

Fract. Acre	Acreage/Sites		
21.HOMESITE	21 0.54	100 %	0
22.COMMERCIAL SIT		%	
23.INDUSTRIAL SIT		%	
Acres		%	
27.REAR 1-5		%	
28.REAR 6-10		%	
29.REAR 11-20		%	
30.REAR 21 +		%	
34.Farmland SW			
35.Farmland MW			

Total Acreage 0.54

Influence Codes

1.VACANCY
2.Excess Frtg
3.Topography
4.Size/Shape
5.Access
6.Restriction
7.Access/Topo
8.ENV-OPEN SPACE
9.Fract Share
Acres
36.Farmland HW
37.T G Softwood
38.T G Mixed Woo
39.T G Hardwood
40.Gravel Pit
41.RP/Wetland/Was
42.Leased or MH S
43.Condo Site
44.SITE IMPROVEME
46.Waste
47.Common Land
48.PRIME COMM LOT
49.SECONDARY COMM
50.MARGINAL COMM
51.UTILITY ROW
52.TOWER SITE
53.PASTURE

Inspection Witnessed By:

X Date

No./Date	Description	Date Insp.

Notes:
0189-0125

LISBON

LISBON

Map Lot U15-078 | Account 5763 | Location 1 ANDREA STREET | Card 1 Of 1 | 8-25-2016

Building Style **3 Raised Ranch**		
1.Conv.	5.Garrison	9.DW
2.Ranch	6.Contemp	10.BERM
3.R Ranch	7.Seasonal	11.COMM &
4.Cape	8.Primitiv	12.
Dwelling Units **1**		
Other Units **0**		
Stories **1 One Story**		
1.1	4.1.5	7.3.5
2.2	5.1.75	8.
3.3	6.2.5	9.
Exterior Walls **8 AL/Vinyl**		
1.Clapboar	5.T-111	9.Cem.Boar
2.WD.SH.	6.BR/Stone	10.Log
3.Compos.	7.Novelty	11.Other
4.ASB/ASP	8.AL/Vinyl	12.BLOCK
Roof Surface **1 Asphalt Shingles**		
1.Asphalt	4.Composit	7.Metal RS
2.Slate	5.Wood	8.
3.Metal LC	6.Other	9.
SF Masonry Trim **0**		
BUILDING USE **0**		
OPEN-4-CUSTOM **0**		
Year Built **1980**		
Year Remodeled **0**		
Foundation **1 Concrete**		
1.Concrete	4.Wood	7.DirtFlr
2.C Block	5.Slab	8.
3.Br/Stone	6.Piers	9.
Basement **4 Full Basement**		
1.1/4 Bmt	4.Full Bmt	7.
2.1/2 Bmt	5.Crawl	8.
3.3/4 Bmt	6.1stFlUnf	9.None
Bsmt Gar # Cars **0**		
Wet Basement **1 Dry Basement**		
1.Dry	4.Dirt/Dry	7.
2.Damp	5.Dirt/Dmp	8.
3.Wet	6.Dirt/Wet	9.

SF Bsmt Living **400**		
Fin Bsmt Grade **3 100**		
Electrical-Amps **1**		
Heat Type **100%** **1 Hot Water BB**		
1.HWBB	5.FWA	9.No Heat
2.Radiator	6.GravWA	10.RIN/MON
3.RadFloor	7.Electric	11.
4.Steam	8.Fl/Wall	12.
Cool Type **0%** **9 None**		
1.Central	4.W&C Air	7.
2.Evapor	5.	8.
3.H Pump	6.	9.None
Kitchen Style **2 Typical**		
1.Good	4.Obsolete	7.
2.Typical	5.	8.
3.Old Type	6.	9.None
Bath(s) Style **2 Typical Bath(s)**		
1.Good	4.Obsolete	7.
2.Typical	5.	8.
3.Old Type	6.	9.None
# Rooms **6**		
# Bedrooms **3**		
# Full Baths **1**		
# Half Baths **1**		
# Addn Fixtures **0**		
# Fireplaces **0**		

TRIO Software
A Division of Harris Computer Systems

Layout **1 Typical**		
1.Typical	4.(-) BR	7.
2.Inadeq	5.(-) BRs	8.
3.Poor	6.	9.
Attic **9 None**		
1.1/4 Fin	4.Full Fin	7.
2.1/2 Fin	5.Fl/Stair	8.
3.3/4 Fin	6.1/2Fl/St	9.None
Insulation **1 Full**		
1.Full	4.Minimal	7.
2.Heavy	5.Partial	8.
3.Capped	6.	9.None
Unfinished % **0%**		
Grade & Factor **3 Average 100%**		
1.E Grade	4.B Grade	7.AA
2.D Grade	5.A Grade	8.AAAA Gra
3.C Grade	6.A+	9.Same
SQFT (Footprint) **828**		
Condition **5 Above Average**		
1.Poor	4.Avg	7.V G
2.Fair	5.Avg+	8.Exc
3.Avg-	6.Good	9.Same
Phys. % Good **0%**		
Funct. % Good **100%**		
Functional Code **9 None**		
1.Incomp	4.Small Sf	7.Layout
2.Overbuil	5.CDU	8.Other
3.Delap	6.Style	9.None
Econ. % Good **100%**		
Economic Code **None**		
0.None	3.No Power	9.None
1.Location	4.Generate	8.
2.Encroach	5.Misc	9.
Entrance Code **5 Estimated**		
1.Interior	4.Vacant	7.
2.Refusal	5.Estimate	8.
3.Informed	6.	9.
Information Code **5 Estimate**		
1.Owner	4.Agent	7.
2.Relative	5.Estimate	8.
3.Tenant	6.Other	9.

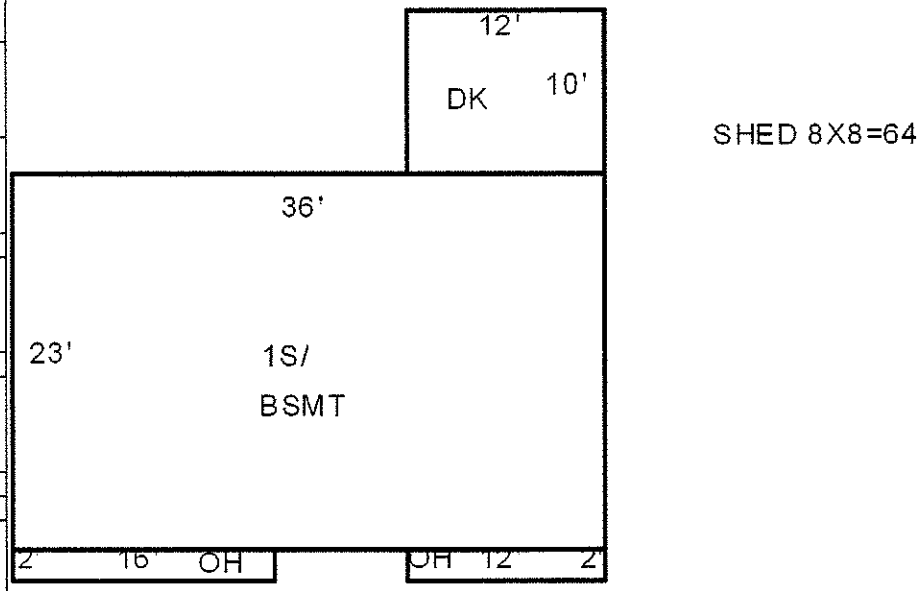

Date Inspected 8-01-2014

Additions, Outbuildings & Improvements

Type	Year	Units	Grade	Cond	Phys.	Funct.	Sound Value
26 1SFr Overhang	0	32	0 0	0	0 %	0 %	
26 1SFr Overhang	0	24	0 0	0	0 %	0 %	
68 Wood Deck	2007	120	0 0	0	0 %	0 %	
24 Frame Shed	2004	64	2 100	4	0 %	100 %	
					%	%	
					%	%	
					%	%	
					%	%	
					%	%	
					%	%	

1.ONE STORY FRAM
2.TWO STORY FRAM
3.THREE STORY FR
4.1 & 1/2 STORY
5.1 & 3/4 STORY
6.2 & 1/2 STORY
21.Open Frame Por
22.Encl Frame Por
23.Frame Garage
24.Frame Shed
25.Frame Bay Wind
26.1SFr Overhang
27.Unfin Basement
28.Unfinished Att
29.Finished Attic

Map Lot U15-079 | Account 6606 | Location 5 ANDREA STREET | Card 1 Of 1 | 8-25-2016

SHARMA, RAVI S.

5 ANDREA ST

LISBON ME 04250
B6457P155 B7930P186

Previous Owner
WARD, MICHAEL A. & ANN
5 ANDREA ST

LISBON ME 04250
Sale Date: 5-10-2010

Inspection Witnessed By:

X Date

No./Date	Description	Date Insp.

Notes:
0164*0100

LISBON

Property Data

Neighborhood	39 FERRY RD
Tree Growth Year	0
TG MGT PLAN DATE	0
BLDG PERMIT YEAR	0
Zone/Land Use	2 LIMITED RESIDENTIAL
Secondary Zone	
Topography	1 Level

1.Level	4.Below St	7.Steep
2.Rolling	5.Low	8.
3.Above St	6.Wet	9.

Utilities 1 All Public

1.Public	4.Dr Well	7.WELL & SEP
2.Water	5.Oth Prv Wa	8.HoldingTan
3.Sewer	6.Septic	9.P WTR/SEPT

Street 1 Public Paved

1.PubPaved	4.PrivGrav	7.No Road
2.PrivPavd	5.R/W	8.No Legal
3.PubGravl	6.Long R/W	9.LandLkd

Interior Inspection	0
CHANGE YR	0

Sale Data

Sale Date	5-10-2010
Price	151,500

Sale Type 2 Land & Buildings

1.Land	4.MOHOland	7.
2.L & B	5.MOHOw/o	8.
3.Building	6.	9.Distress

Financing 9 Unknown

1.Convent	4.Seller	7.
2.FHA/VA	5.Private	8.
3.Assumed	6.Cash	9.Unknown

Validity 1 Arms Length Sale

1.Valid	4.Split	7.Changes
2.Related	5.Partial	8.Other
3.Distress	6.Exempt	9.ABUTTER

Verified 5 Public Record

1.Buyer	4.Agent	7.Family
2.Seller	5.Pub Rec	8.Other
3.Lender	6.MLS	9.

Assessment Record

Year	Land	Buildings	Exempt	Total
2009	22,570	66,650	0	89,220
2010	29,800	88,000	0	117,800
2011	29,800	88,000	0	117,800
2013	29,800	88,000	8,500	109,300
2015	29,800	88,000	8,700	109,100
2016	32,300	104,000	15,000	121,300

Land Data

Front Foot	Type	Effective Frontage	Effective Depth	Influence Factor	Influence Code
11.Primary Lot				%	
12.Additional I				%	
13.Additional II				%	
14.Additional III				%	
15.Additional IV				%	
				%	
				%	

Square Foot	Square Feet		
16.Primary Lot		%	
17.Additional I		%	
18.Additional II		%	
19.Additional III		%	
20.Additional IV		%	
		%	
		%	
		%	

Fract. Acre	Acreage/Sites		
21.HOMESITE	21	0.38	100 % 0
22.COMMERCIAL SIT			%
23.INDUSTRIAL SIT			%
Acres			%
27.REAR 1-5			%
28.REAR 6-10			%
29.REAR 11-20			%
30.REAR 21 +			%
34.Farmland SW			
35.Farmland MW			

Total Acreage 0.38

Influence Codes

1.VACANCY
2.Excess Frtg
3.Topography
4.Size/Shape
5.Access
6.Restriction
7.Access/Topo
8.ENV-OPEN SPACE
9.Fract Share
Acres
36.Farmland HW
37.T G Softwood
38.T G Mixed Woo
39.T G Hardwood
40.Gravel Pit
41.RP/Wetland/Was
42.Leased or MH S
43.Condo Site
44.SITE IMPROVEME
46.Waste
47.Common Land
48.PRIME COMM LOT
49.SECONDARY COMM
50.MARGINAL COMM
51.UTILITY ROW
52.TOWER SITE
53.PASTURE

LISBON

Map Lot U15-079 | Account 6606 | Location 5 ANDREA STREET | Card 1 Of 1 | 8-25-2016

Building Style **3 Raised Ranch**		
1.Conv.	5.Garrison	9.DW
2.Ranch	6.Contemp	10.BERM
3.R Ranch	7.Seasonal	11.COMM &
4.Cape	8.Primitiv	12.
Dwelling Units **1**		
Other Units **0**		
Stories **1 One Story**		
1.1	4.1.5	7.3.5
2.2	5.1.75	8.
3.3	6.2.5	9.
Exterior Walls **8 AL/Vinyl**		
1.Clapboar	5.T-111	9.Cem.Boar
2.WD.SH.	6.BR/Stone	10.Log
3.Compos.	7.Novelty	11.Other
4.ASB/ASP	8.AL/Vinyl	12.BLOCK
Roof Surface **1 Asphalt Shingles**		
1.Asphalt	4.Composit	7.Metal RS
2.Slate	5.Wood	8.
3.Metal LC	6.Other	9.
SF Masonry Trim **0**		
BUILDING USE **0**		
OPEN-4-CUSTOM **0**		
Year Built **1980**		
Year Remodeled **0**		
Foundation **1 Concrete**		
1.Concrete	4.Wood	7.DirtFlr
2.C Block	5.Slab	8.
3.Br/Stone	6.Piers	9.
Basement **4 Full Basement**		
1.1/4 Bmt	4.Full Bmt	7.
2.1/2 Bmt	5.Crawl	8.
3.3/4 Bmt	6.1stFlUnf	9.None
Bsmt Gar # Cars **0**		
Wet Basement **1 Dry Basement**		
1.Dry	4.Dirt/Dry	7.
2.Damp	5.Dirt/Dmp	8.
3.Wet	6.Dirt/Wet	9.

SF Bsmt Living **600**		
Fin Bsmt Grade **3 100**		
Electrical-Amps **1**		
Heat Type **100%** **1 Hot Water BB**		
1.HWBB	5.FWA	9.No Heat
2.Radiator	6.GravWA	10.RIN/MON
3.RadFloor	7.Electric	11.
4.Steam	8.Fl/Wall	12.
Cool Type **0%** **9 None**		
1.Central	4.W&C Air	7.
2.Evapor	5.	8.
3.H Pump	6.	9.None
Kitchen Style **2 Typical**		
1.Good	4.Obsolete	7.
2.Typical	5.	8.
3.Old Type	6.	9.None
Bath(s) Style **2 Typical Bath(s)**		
1.Good	4.Obsolete	7.
2.Typical	5.	8.
3.Old Type	6.	9.None
# Rooms **6**		
# Bedrooms **3**		
# Full Baths **1**		
# Half Baths **1**		
# Addn Fixtures **0**		
# Fireplaces **0**		

TRIO Software
A Division of Harris Computer Systems

Layout **1 Typical**		
1.Typical	4.(-) BR	7.
2.Inadeq	5.(-) BRs	8.
3.Poor	6.	9.
Attic **9 None**		
1.1/4 Fin	4.Full Fin	7.
2.1/2 Fin	5.Fl/Stair	8.
3.3/4 Fin	6.1/2Fl/St	9.None
Insulation **1 Full**		
1.Full	4.Minimal	7.
2.Heavy	5.Partial	8.
3.Capped	6.	9.None
Unfinished % **0%**		
Grade & Factor **3 Average 100%**		
1.E Grade	4.B Grade	7.AA
2.D Grade	5.A Grade	8.AAAA Gra
3.C Grade	6.A+	9.Same
SQFT (Footprint) **924**		
Condition **5 Above Average**		
1.Poor	4.Avg	7.V G
2.Fair	5.Avg+	8.Exc
3.Avg-	6.Good	9.Same
Phys. % Good **0%**		
Funct. % Good **100%**		
Functional Code **9 None**		
1.Incomp	4.Small Si	7.Layout
2.Overbuil	5.CDU	8.Other
3.Delap	6.Style	9.None
Econ. % Good **100%**		
Economic Code **None**		
0.None	3.No Power	9.None
1.Location	4.Generate	8.
2.Encroach	5.Misc	9.
Entrance Code **5 Estimated**		
1.Interior	4.Vacant	7.
2.Refusal	5.Estimate	8.
3.Informed	6.	9.
Information Code **5 Estimate**		
1.Owner	4.Agent	7.
2.Relative	5.Estimate	8.
3.Tenant	6.Other	9.

SHED 6X8=48

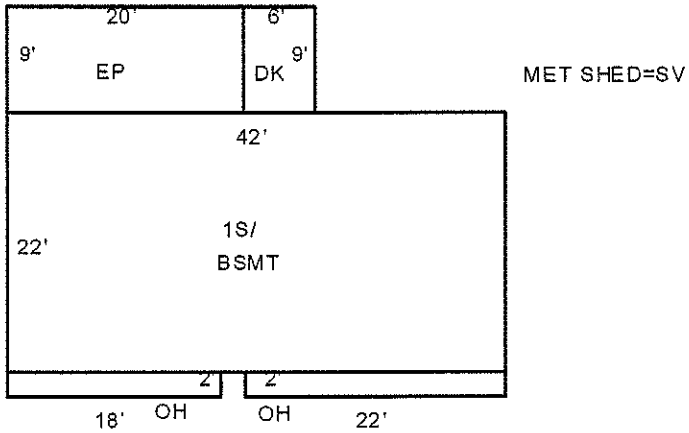

MET SHED=SV

Date Inspected 8-12-2014

Additions, Outbuildings & Improvements

Type	Year	Units	Grade	Cond	Phys.	Funct.	Sound Value
26 1SFr Overhang	0	36	0 0	0	0 %	0 %	
26 1SFr Overhang	0	44	0 0	0	0 %	0 %	
22 Encl Frame Porch	0	180	0 0	0	0 %	0 %	
68 Wood Deck	0	54	0 0	0	0 %	0 %	
24 Frame Shed	0	48	2 100	4	0 %	100 %	
24 Frame Shed	0				%	%	300
					%	%	
					%	%	
					%	%	
					%	%	

1.ONE STORY FRAM
2.TWO STORY FRAM
3.THREE STORY FR
4.1 & 1/2 STORY
5.1 & 3/4 STORY
6.2 & 1/2 STORY
21.Open Frame Por
22.Encl Frame Por
23.Frame Garage
24.Frame Shed
25.Frame Bay Wind
26.1SFr Overhang
27.Unfin Basement
28.Unfinished Att
29.Finished Attic

Map Lot U15-080 | Account 713 | Location 17 NASON STREET | Card 1 Of 1 | 8-25-2016

BOULET, BRIAN &
TRACY L.
17 NASON ST

LISBON ME 04250
B2337P111

Property Data

Neighborhood **39 FERRY RD**

Tree Growth Year **0**

TG MGT PLAN DATE **0**

BLDG PERMIT YEAR **0**

Zone/Land Use **2 LIMITED RESIDENTIAL**

Secondary Zone

Topography **1 Level**

1.Level	4.Below St	7.Steep
2.Rolling	5.Low	8.
3.Above St	6.Wet	9.

Utilities **1 All Public**

1.Public	4.Dr Well	7.WELL & SEP
2.Water	5.Oth Prv Wa	8.HoldingTan
3.Sewer	6.Septic	9.P WTR/SEPT

Street **1 Public Paved**

1.PubPaved	4.PrivGrav	7.No Road
2.PrivPavd	5.R/W	8.No Legal
3.PubGravl	6.Long R/W	9.LandLkd

Interior Inspection **0**

CHANGE YR **0**

Sale Data

Sale Date

Price

Sale Type

1.Land	4.MOHOland	7.
2.L & B	5.MOHOw/o	8.
3.Building	6.	9.Distress

Financing

1.Convent	4.Seller	7.
2.FHA/VA	5.Private	8.
3.Assumed	6.Cash	9.Unknown

Validity

1.Valid	4.Split	7.Changes
2.Related	5.Partial	8.Other
3.Distress	6.Exempt	9.ABUTTER

Verified

1.Buyer	4.Agent	7.Family
2.Seller	5.Pub Rec	8.Other
3.Lender	6.MLS	9.

Assessment Record

Year	Land	Buildings	Exempt	Total
2009	22,030	62,970	7,280	77,720
2010	29,100	83,100	8,000	104,200
2011	29,100	83,100	8,300	103,900
2013	29,100	83,100	8,500	103,700
2015	29,100	83,100	8,700	103,500
2016	29,700	94,100	15,000	108,800

Land Data

	Type	Effective Frontage	Effective Depth	Influence Factor	Influence Code
Front Foot					
11.Primary Lot				%	
12.Additional I				%	
13.Additional II				%	
14.Additional III				%	
15.Additional IV				%	
				%	
				%	
Square Foot		**Square Feet**			
16.Primary Lot				%	
17.Additional I				%	
18.Additional II				%	
19.Additional III				%	
20.Additional IV				%	
				%	
				%	
Fract. Acre		**Acreage/Sites**			
21.HOMESITE	21	0.23		100 %	0
22.COMMERCIAL SIT				%	
23.INDUSTRIAL SIT				%	
Acres				%	
27.REAR 1-5				%	
28.REAR 6-10				%	
29.REAR 11-20				%	
30.REAR 21 +				%	
34.Farmland SW					
35.Farmland MW					

Total Acreage 0.23

Influence Codes

1.VACANCY
2.Excess Frtg
3.Topography
4.Size/Shape
5.Access
6.Restriction
7.Access/Topo
8.ENV-OPEN SPACE
9.Fract Share
Acres
36.Farmland HW
37.T G Softwood
38.T G Mixed Woo
39.T G Hardwood
40.Gravel Pit
41.RP/Wetland/Was
42.Leased or MH S
43.Condo Site
44.SITE IMPROVEME
46.Waste
47.Common Land
48.PRIME COMM LOT
49.SECONDARY COMM
50.MARGINAL COMM
51.UTILITY ROW
52.TOWER SITE
53.PASTURE

Inspection Witnessed By:

X Date

No./Date	Description	Date Insp.

Notes:
0100*0100

LISBON

LISBON

Map Lot U15-080 | Account 713 | Location 17 NASON STREET | Card 1 Of 1 | 8-25-2016

Building Style **3 Raised Ranch**		
1.Conv.	5.Garrison	9.DW
2.Ranch	6.Contemp	10.BERM
3.R Ranch	7.Seasonal	11.COMM &
4.Cape	8.Primitiv	12.
Dwelling Units **1**		
Other Units **0**		
Stories **1 One Story**		
1.1	4.1.5	7.3.5
2.2	5.1.75	8.
3.3	6.2.5	9.
Exterior Walls **8 AL/Vinyl**		
1.Clapboar	5.T-111	9.Cem.Boar
2.WD.SH.	6.BR/Stone	10.Log
3.Compos.	7.Novelty	11.Other
4.ASB/ASP	8.AL/Vinyl	12.BLOCK
Roof Surface **1 Asphalt Shingles**		
1.Asphalt	4.Composit	7.Metal RS
2.Slate	5.Wood	8.
3.Metal LC	6.Other	9.
SF Masonry Trim **0**		
BUILDING USE **0**		
OPEN-4-CUSTOM **0**		
Year Built **1975**		
Year Remodeled **0**		
Foundation **1 Concrete**		
1.Concrete	4.Wood	7.DirtFlr
2.C Block	5.Slab	8.
3.Br/Stone	6.Piers	9.
Basement **4 Full Basement**		
1.1/4 Bmt	4.Full Bmt	7.
2.1/2 Bmt	5.Crawl	8.
3.3/4 Bmt	6.1stFlUnf	9.None
Bsmt Gar # Cars **0**		
Wet Basement **1 Dry Basement**		
1.Dry	4.Dirt/Dry	7.
2.Damp	5.Dirt/Dmp	8.
3.Wet	6.Dirt/Wet	9.

SF Bsmt Living **400**		
Fin Bsmt Grade **3 100**		
Electrical-Amps **1**		
Heat Type **100%** **1 Hot Water BB**		
1.HWBB	5.FWA	9.No Heat
2.Radiator	6.GravWA	10.RIN/MON
3.RadFloor	7.Electric	11.
4.Steam	8.Fl/Wall	12.
Cool Type **0%** **9 None**		
1.Central	4.W&C Air	7.
2.Evapor	5.	8.
3.H Pump	6.	9.None
Kitchen Style **2 Typical**		
1.Good	4.Obsolete	7.
2.Typical	5.	8.
3.Old Type	6.	9.None
Bath(s) Style **2 Typical Bath(s)**		
1.Good	4.Obsolete	7.
2.Typical	5.	8.
3.Old Type	6.	9.None
# Rooms **6**		
# Bedrooms **3**		
# Full Baths **1**		
# Half Baths **1**		
# Addn Fixtures **0**		
# Fireplaces **0**		

TRIO Software
A Division of Harris Computer Systems

Date Inspected 8-12-2014

Layout **1 Typical**		
1.Typical	4.(-) BR	7.
2.Inadeq	5.(-) BRs	8.
3.Poor	6.	9.
Attic **9 None**		
1.1/4 Fin	4.Full Fin	7.
2.1/2 Fin	5.Fl/Stair	8.
3.3/4 Fin	6.1/2Fl/St	9.None
Insulation **1 Full**		
1.Full	4.Minimal	7.
2.Heavy	5.Partial	8.
3.Capped	6.	9.None
Unfinished % **0%**		
Grade & Factor **3 Average 100%**		
1.E Grade	4.B Grade	7.AA
2.D Grade	5.A Grade	8.AAAA Gra
3.C Grade	6.A+	9.Same
SQFT (Footprint) **924**		
Condition **5 Above Average**		
1.Poor	4.Avg	7.V G
2.Fair	5.Avg+	8.Exc
3.Avg-	6.Good	9.Same
Phys. % Good **0%**		
Funct. % Good **100%**		
Functional Code **9 None**		
1.Incomp	4.Small Sl	7.Layout
2.Overbuil	5.CDU	8.Other
3.Delap	6.Style	9.None
Econ. % Good **100%**		
Economic Code **None**		
0.None	3.No Power	9.None
1.Location	4.Generate	8.
2.Encroach	5.Misc	9.
Entrance Code **5 Estimated**		
1.Interior	4.Vacant	7.
2.Refusal	5.Estimate	8.
3.Informed	6.	9.
Information Code **5 Estimate**		
1.Owner	4.Agent	7.
2.Relative	5.Estimate	8.
3.Tenant	6.Other	9.

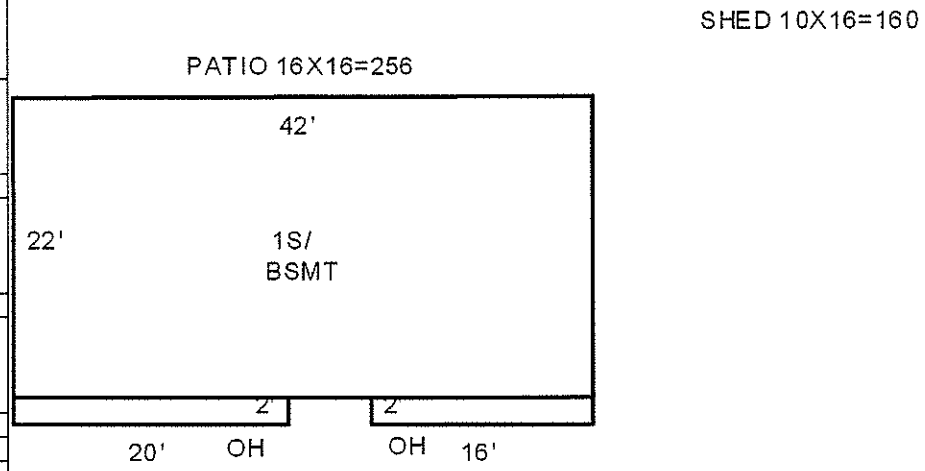

Additions, Outbuildings & Improvements

Type	Year	Units	Grade	Cond	Phys.	Funct.	Sound Value
26 1SFr Overhang	0	40	0 0	0	0 %	0 %	
26 1SFr Overhang	0	32	0 0	0	0 %	0 %	
62 Patio	1990	256	3 100	4	0 %	100 %	
24 Frame Shed	2002	160	3 100	4	0 %	100 %	
					%	%	
					%	%	
					%	%	
					%	%	
					%	%	
					%	%	

1.ONE STORY FRAM
2.TWO STORY FRAM
3.THREE STORY FR
4.1 & 1/2 STORY
5.1 & 3/4 STORY
6.2 & 1/2 STORY
21.Open Frame Por
22.Encl Frame Por
23.Frame Garage
24.Frame Shed
25.Frame Bay Wind
26.1SFr Overhang
27.Unfin Basement
28.Unfinished Att
29.Finished Attic

Map Lot U15-081 Account 5181 Location 13 ANDREA STREET Card 1 Of 1 8-25-2016

LOVEJOY, STEPHEN SCOTT &
NICOLE S.
13 ANDREA STREET

LISBON ME 04250
B9129P3

Previous Owner
MAINE FAMILY FEDERAL CREDIT UNION
C/O LOVEJOY, STEPHEN& NICHOLE
13 ANDREA STREET
LISBON ME 04250
Sale Date: 5-01-2015

Inspection Witnessed By:

X Date

No./Date	Description	Date Insp.

Notes:
0100*0100

LISBON

Property Data

Neighborhood **39 FERRY RD**

Tree Growth Year **0**
TG MGT PLAN DATE **0**
BLDG PERMIT YEAR **0**
Zone/Land Use **2 LIMITED RESIDENTIAL**

Secondary Zone

Topography **1 Level**

1.Level	4.Below St	7.Steep
2.Rolling	5.Low	8.
3.Above St	6.Wet	9.

Utilities **1 All Public**

1.Public	4.Dr Well	7.WELL & SEP
2.Water	5.Oth Prv Wa	8.HoldingTan
3.Sewer	6.Septic	9.P WTR/SEPT

Street **1 Public Paved**

1.PubPaved	4.PrivGrav	7.No Road
2.PrivPavd	5.R/W	8.No Legal
3.PubGravl	6.Long R/W	9.LandLkd

Interior Inspection **0**
CHANGE YR **0**

Sale Data

Sale Date **5-01-2015**
Price **55,000**

Sale Type **2 Land & Buildings**

1.Land	4.MOHOland	7.
2.L & B	5.MOHOw/o	8.
3.Building	6.	9.Distress

Financing **9 Unknown**

1.Convent	4.Seller	7.
2.FHA/VA	5.Private	8.
3.Assumed	6.Cash	9.Unknown

Validity **3 Distressed Sale**

1.Valid	4.Split	7.Changes
2.Related	5.Partial	8.Other
3.Distress	6.Exempt	9.ABUTTER

Verified **5 Public Record**

1.Buyer	4.Agent	7.Family
2.Seller	5.Pub Rec	8.Other
3.Lender	6.MLS	9.

Assessment Record

Year	Land	Buildings	Exempt	Total
2009	22,030	78,960	0	100,990
2010	29,100	104,200	0	133,300
2011	29,100	104,200	0	133,300
2013	29,100	104,200	0	133,300
2015	29,100	104,200	0	133,300
2016	29,700	113,600	0	143,300

Land Data

	Type	Effective Frontage	Effective Depth	Influence Factor	Influence Code
Front Foot					
11.Primary Lot				%	
12.Additional I				%	
13.Additional II				%	
14.Additional III				%	
15.Additional IV				%	
				%	
				%	
Square Foot		**Square Feet**			
16.Primary Lot				%	
17.Additional I				%	
18.Additional II				%	
19.Additional III				%	
20.Additional IV				%	
				%	
				%	
Fract. Acre		**Acreage/Sites**			
21.HOMESITE	21	0.23		100 %	0
22.COMMERCIAL SIT				%	
23.INDUSTRIAL SIT				%	
Acres				%	
27.REAR 1-5				%	
28.REAR 6-10				%	
29.REAR 11-20				%	
30.REAR 21 +				%	
34.Farmland SW					
35.Farmland MW					

Total Acreage 0.23

Influence Codes

1.VACANCY
2.Excess Frtg
3.Topography
4.Size/Shape
5.Access
6.Restriction
7.Access/Topo
8.ENV-OPEN SPACE
9.Fract Share
Acres
36.Farmland HW
37.T G Softwood
38.T G Mixed Woo
39.T G Hardwood
40.Gravel Pit
41.RP/Wetland/Was
42.Leased or MH S
43.Condo Site
44.SITE IMPROVEME
46.Waste
47.Common Land
48.PRIME COMM LOT
49.SECONDARY COMM
50.MARGINAL COMM
51.UTILITY ROW
52.TOWER SITE
53.PASTURE

LISBON

Map Lot U15-081 | Account 5181 | Location 13 ANDREA STREET | Card 1 Of 1 | 8-25-2016

Building Style	**3 Raised Ranch**	
1.Conv.	5.Garrison	9.DW
2.Ranch	6.Contemp	10.BERM
3.R Ranch	7.Seasonal	11.COMM &
4.Cape	8.Primitiv	12.
Dwelling Units	**1**	
Other Units	**0**	
Stories	**1 One Story**	
1.1	4.1.5	7.3.5
2.2	5.1.75	8.
3.3	6.2.5	9.
Exterior Walls	**8 AL/Vinyl**	
1.Clapboar	5.T-111	9.Cem.Boar
2.WD.SH.	6.BR/Stone	10.Log
3.Compos.	7.Novelty	11.Other
4.ASB/ASP	8.AL/Vinyl	12.BLOCK
Roof Surface	**1 Asphalt Shingles**	
1.Asphalt	4.Composit	7.Metal RS
2.Slate	5.Wood	8.
3.Metal LC	6.Other	9.
SF Masonry Trim	**0**	
BUILDING USE	**0**	
OPEN-4-CUSTOM	**0**	
Year Built	**1979**	
Year Remodeled	**0**	
Foundation	**1 Concrete**	
1.Concrete	4.Wood	7.DirtFlr
2.C Block	5.Slab	8.
3.Br/Stone	6.Piers	9.
Basement	**4 Full Basement**	
1.1/4 Bmt	4.Full Bmt	7.
2.1/2 Bmt	5.Crawl	8.
3.3/4 Bmt	6.1stFlUnf	9.None
Bsmt Gar # Cars	**0**	
Wet Basement	**1 Dry Basement**	
1.Dry	4.Dirt/Dry	7.
2.Damp	5.Dirt/Dmp	8.
3.Wet	6.Dirt/Wet	9.

SF Bsmt Living	**693**	
Fin Bsmt Grade	**3 100**	
Electrical-Amps	**0**	
Heat Type	**100% 1 Hot Water BB**	
1.HWBB	5.FWA	9.No Heat
2.Radiator	6.GravWA	10.RIN/MON
3.RadFloor	7.Electric	11.
4.Steam	8.Fl/Wall	12.
Cool Type	**0% 9 None**	
1.Central	4.W&C Air	7.
2.Evapor	5.	8.
3.H Pump	6.	9.None
Kitchen Style	**2 Typical**	
1.Good	4.Obsolete	7.
2.Typical	5.	8.
3.Old Type	6.	9.None
Bath(s) Style	**2 Typical Bath(s)**	
1.Good	4.Obsolete	7.
2.Typical	5.	8.
3.Old Type	6.	9.None
# Rooms	**5**	
# Bedrooms	**3**	
# Full Baths	**1**	
# Half Baths	**1**	
# Addn Fixtures	**0**	
# Fireplaces	**0**	

TRIO Software
A Division of Harris Computer Systems

Layout	**1 Typical**	
1.Typical	4.(-) BR	7.
2.Inadeq	5.(-) BRs	8.
3.Poor	6.	9.
Attic	**9 None**	
1.1/4 Fin	4.Full Fin	7.
2.1/2 Fin	5.Fl/Stair	8.
3.3/4 Fin	6.1/2Fl/St	9.None
Insulation	**1 Full**	
1.Full	4.Minimal	7.
2.Heavy	5.Partial	8.
3.Capped	6.	9.None
Unfinished %	**0%**	
Grade & Factor	**3 Average 100%**	
1.E Grade	4.B Grade	7.AA
2.D Grade	5.A Grade	8.AAAA Gra
3.C Grade	6.A+	9.Same
SQFT (Footprint)	**924**	
Condition	**5 Above Average**	
1.Poor	4.Avg	7.V G
2.Fair	5.Avg+	8.Exc
3.Avg-	6.Good	9.Same
Phys. % Good	**0%**	
Funct. % Good	**100%**	
Functional Code	**9 None**	
1.Incomp	4.Small Si	7.Layout
2.Overbuil	5.CDU	8.Other
3.Delap	6.Style	9.None
Econ. % Good	**100%**	
Economic Code	**None**	
0.None	3.No Power	9.None
1.Location	4.Generate	8.
2.Encroach	5.Misc	9.
Entrance Code	**3 Information Only**	
1.Interior	4.Vacant	7.
2.Refusal	5.Estimate	8.
3.Informed	6.	9.
Information Code	**3 Tenant**	
1.Owner	4.Agent	7.
2.Relative	5.Estimate	8.
3.Tenant	6.Other	9.

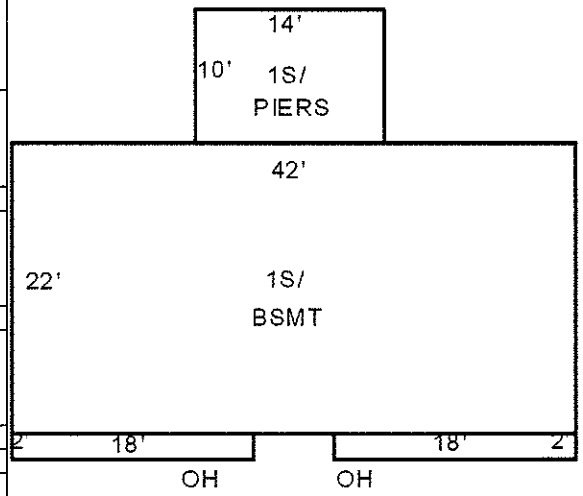

GAR 20X30=600

Date Inspected 8-12-2014

Additions, Outbuildings & Improvements

Type	Year	Units	Grade	Cond	Phys.	Funct.	Sound Value
26 1SFr Overhang	0	36	0 0	0	0 %	0 %	
26 1SFr Overhang	0	36	0 0	0	0 %	0 %	
1 ONE STORY	0	140	0 0	0	0 %	0 %	
23 Frame Garage	1992	600	2 100	4	0 %	100 %	
					%	%	
					%	%	
					%	%	
					%	%	
					%	%	
					%	%	

1.ONE STORY FRAM
2.TWO STORY FRAM
3.THREE STORY FR
4.1 & 1/2 STORY
5.1 & 3/4 STORY
6.2 & 1/2 STORY
21.Open Frame Por
22.Encl Frame Por
23.Frame Garage
24.Frame Shed
25.Frame Bay Wind
26.1SFr Overhang
27.Unfin Basement
28.Unfinished Att
29.Finished Attic

Map Lot U15-082 | Account 1513 | Location 15 ANDREA STREET | Card 1 Of 1 | 8-25-2016

CURLESS, PHILIP H. &
EVELYN M.
15 ANDREA ST

LISBON ME 04250
B1397P303

Property Data

Neighborhood **39 FERRY RD**

Tree Growth Year **0**

TG MGT PLAN DATE **0**

BLDG PERMIT YEAR **0**

Zone/Land Use **2 LIMITED RESIDENTIAL**

Secondary Zone

Topography **1 Level**

1.Level	4.Below St	7.Steep
2.Rolling	5.Low	8.
3.Above St	6.Wet	9.

Utilities **1 All Public**

1.Public	4.Dr Well	7.WELL & SEP
2.Water	5.Oth Prv Wa	8.HoldingTan
3.Sewer	6.Septic	9.P WTR/SEPT

Street **1 Public Paved**

1.PubPaved	4.PrivGrav	7.No Road
2.PrivPavd	5.R/W	8.No Legal
3.PubGravl	6.Long R/W	9.LandLkd

Interior Inspection **0**

CHANGE YR **0**

Sale Data

Sale Date

Price

Sale Type

1.Land	4.MOHOland	7.
2.L & B	5.MOHOw/o	8.
3.Building	6.	9.Distress

Financing

1.Convent	4.Seller	7.
2.FHA/VA	5.Private	8.
3.Assumed	6.Cash	9.Unknown

Validity

1.Valid	4.Split	7.Changes
2.Related	5.Partial	8.Other
3.Distress	6.Exempt	9.ABUTTER

Verified

1.Buyer	4.Agent	7.Family
2.Seller	5.Pub Rec	8.Other
3.Lender	6.MLS	9.

Assessment Record

Year	Land	Buildings	Exempt	Total
2009	22,030	57,600	10,640	68,990
2010	29,100	76,000	12,800	92,300
2011	29,100	76,000	13,280	91,820
2013	29,100	76,000	13,600	91,500
2015	29,100	76,000	13,920	91,180
2016	29,700	86,700	21,000	95,400

Land Data

	Type	Effective Frontage	Effective Depth	Influence Factor	Influence Code
Front Foot					
11.Primary Lot				%	
12.Additional I				%	
13.Additional II				%	
14.Additional III				%	
15.Additional IV				%	
				%	
				%	
Square Foot		**Square Feet**			
16.Primary Lot				%	
17.Additional I				%	
18.Additional II				%	
19.Additional III				%	
20.Additional IV				%	
				%	
				%	
Fract. Acre		**Acreage/Sites**			
21.HOMESITE	21		0.23	100 %	0
22.COMMERCIAL SIT				%	
23.INDUSTRIAL SIT				%	
Acres				%	
27.REAR 1-5				%	
28.REAR 6-10				%	
29.REAR 11-20				%	
30.REAR 21 +				%	
34.Farmland SW					
35.Farmland MW					

Total Acreage 0.23

Influence Codes

1.VACANCY
2.Excess Frtg
3.Topography
4.Size/Shape
5.Access
6.Restriction
7.Access/Topo
8.ENV-OPEN SPACE
9.Fract Share
Acres
36.Farmland HW
37.T G Softwood
38.T G Mixed Woo
39.T G Hardwood
40.Gravel Pit
41.RP/Wetland/Was
42.Leased or MH S
43.Condo Site
44.SITE IMPROVEME
46.Waste
47.Common Land
48.PRIME COMM LOT
49.SECONDARY COMM
50.MARGINAL COMM
51.UTILITY ROW
52.TOWER SITE
53.PASTURE

Inspection Witnessed By:

X Date

No./Date	Description	Date Insp.

Notes:
0100*0100

LISBON

LISBON

Map Lot U15-082 | Account 1513 | Location 15 ANDREA STREET | Card 1 Of 1 | 8-25-2016

Building Style	3 Raised Ranch		
1.Conv.	5.Garrison	9.DW	
2.Ranch	6.Contemp	10.BERM	
3.R Ranch	7.Seasonal	11.COMM &	
4.Cape	8.Primitiv	12.	
Dwelling Units	1		
Other Units	0		
Stories	1 One Story		
1.1	4.1.5	7.3.5	
2.2	5.1.75	8.	
3.3	6.2.5	9.	
Exterior Walls	8 AL/Vinyl		
1.Clapboar	5.T-111	9.Cem.Boar	
2.WD.SH.	6.BR/Stone	10.Log	
3.Compos.	7.Novelty	11.Other	
4.ASB/ASP	8.AL/Vinyl	12.BLOCK	
Roof Surface	1 Asphalt Shingles		
1.Asphalt	4.Composit	7.Metal RS	
2.Slate	5.Wood	8.	
3.Metal LC	6.Other	9.	
SF Masonry Trim	0		
BUILDING USE	0		
OPEN-4-CUSTOM	0		
Year Built	1979		
Year Remodeled	0		
Foundation	1 Concrete		
1.Concrete	4.Wood	7.DirtFlr	
2.C Block	5.Slab	8.	
3.Br/Stone	6.Piers	9.	
Basement	4 Full Basement		
1.1/4 Bmt	4.Full Bmt	7.	
2.1/2 Bmt	5.Crawl	8.	
3.3/4 Bmt	6.1stFlUnf	9.None	
Bsmt Gar # Cars	0		
Wet Basement	1 Dry Basement		
1.Dry	4.Dirt/Dry	7.	
2.Damp	5.Dirt/Dmp	8.	
3.Wet	6.Dirt/Wet	9.	

SF Bsmt Living	0		
Fin Bsmt Grade	0 0		
Electrical-Amps	0		
Heat Type	100%	1 Hot Water BB	
1.HWBB	5.FWA	9.No Heat	
2.Radiator	6.GravWA	10.RIN/MON	
3.RadFloor	7.Electric	11.	
4.Steam	8.Fl/Wall	12.	
Cool Type	0%	9 None	
1.Central	4.W&C Air	7.	
2.Evapor	5.	8.	
3.H Pump	6.	9.None	
Kitchen Style	2 Typical		
1.Good	4.Obsolete	7.	
2.Typical	5.	8.	
3.Old Type	6.	9.None	
Bath(s) Style	2 Typical Bath(s)		
1.Good	4.Obsolete	7.	
2.Typical	5.	8.	
3.Old Type	6.	9.None	
# Rooms	5		
# Bedrooms	3		
# Full Baths	1		
# Half Baths	0		
# Addn Fixtures	0		
# Fireplaces	0		

TRIO Software
A Division of Harris Computer Systems

Layout	1 Typical		
1.Typical	4.(-) BR	7.	
2.Inadeq	5.(-) BRs	8.	
3.Poor	6.	9.	
Attic	9 None		
1.1/4 Fin	4.Full Fin	7.	
2.1/2 Fin	5.Fl/Stair	8.	
3.3/4 Fin	6.1/2Fl/St	9.None	
Insulation	1 Full		
1.Full	4.Minimal	7.	
2.Heavy	5.Partial	8.	
3.Capped	6.	9.None	
Unfinished %	0%		
Grade & Factor	3 Average 100%		
1.E Grade	4.B Grade	7.AA	
2.D Grade	5.A Grade	8.AAAA Gra	
3.C Grade	6.A+	9.Same	
SQFT (Footprint)	924		
Condition	5 Above Average		
1.Poor	4.Avg	7.V G	
2.Fair	5.Avg+	8.Exc	
3.Avg-	6.Good	9.Same	
Phys. % Good	0%		
Funct. % Good	100%		
Functional Code	9 None		
1.Incomp	4.Small Si	7.Layout	
2.Overbuil	5.CDU	8.Other	
3.Delap	6.Style	9.None	
Econ. % Good	100%		
Economic Code	None		
0.None	3.No Power	9.None	
1.Location	4.Generate	8.	
2.Encroach	5.Misc	9.	
Entrance Code	1 Interior Inspect		
1.Interior	4.Vacant	7.	
2.Refusal	5.Estimate	8.	
3.Informed	6.	9.	
Information Code	1 Owner		
1.Owner	4.Agent	7.	
2.Relative	5.Estimate	8.	
3.Tenant	6.Other	9.	

SHED 8X12=96

PATIO 12X18=216

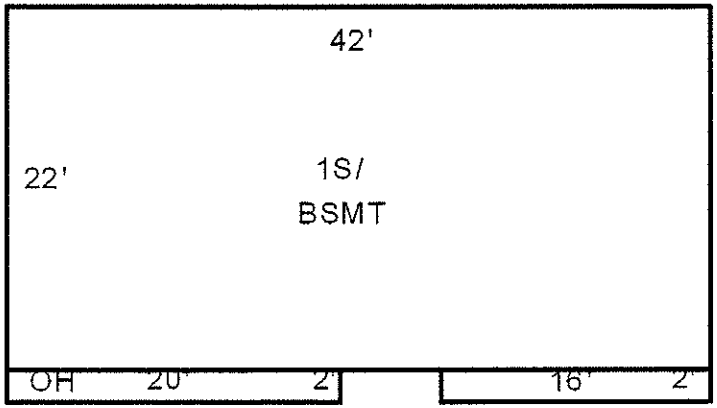

Date Inspected 8-12-2014

Additions, Outbuildings & Improvements

Type	Year	Units	Grade	Cond	Phys.	Funct.	Sound Value
26 1SFr Overhang	0	40	0 0	0	0 %	0 %	
26 1SFr Overhang	0	32	0 0	0	0 %	0 %	
24 Frame Shed	1984	96	2 100	3	0 %	100 %	
62 Patio	1984	216	2 100	2	0 %	100 %	
					%	%	
					%	%	
					%	%	
					%	%	
					%	%	
					%	%	

1.ONE STORY FRAM
2.TWO STORY FRAM
3.THREE STORY FR
4.1 & 1/2 STORY
5.1 & 3/4 STORY
6.2 & 1/2 STORY
21.Open Frame Por
22.Encl Frame Por
23.Frame Garage
24.Frame Shed
25.Frame Bay Wind
26.1SFr Overhang
27.Unfin Basement
28.Unfinished Att
29.Finished Attic

Map Lot U15-083 | Account 3021 | Location 17 ANDREA STREET | Card 1 Of 1 | 8-25-2016

NEW HOUSE OF MAINE, LLC
c/o THOMAS HAIBLE
123 SPYROCK ROAD

HARPSWELL ME 04079
B7739P74

Previous Owner
HOMESALE, INC.
3415 VISION DR

COLUMBUS OH 00004
Sale Date: 7-07-2009

Inspection Witnessed By:

X Date

No./Date	Description	Date Insp.

Notes:
0100*0100

LISBON

Property Data

Neighborhood **39 FERRY RD**

Tree Growth Year **0**

TG MGT PLAN DATE **0**

BLDG PERMIT YEAR **0**

Zone/Land Use **2 LIMITED RESIDENTIAL**

Secondary Zone

Topography **1 Level**

1.Level	4.Below St	7.Steep
2.Rolling	5.Low	8.
3.Above St	6.Wet	9.

Utilities **1 All Public**

1.Public	4.Dr Well	7.WELL & SEP
2.Water	5.Oth Prv Wa	8.HoldingTan
3.Sewer	6.Septic	9.P WTR/SEPT

Street **1 Public Paved**

1.PubPaved	4.PrivGrav	7.No Road
2.PrivPavd	5.R/W	8.No Legal
3.PubGravl	6.Long R/W	9.LandUkd

Interior Inspection **0**

CHANGE YR **0**

Sale Data

Sale Date **7-07-2009**

Price **96,100**

Sale Type **2 Land & Buildings**

1.Land	4.MOHOland	7.
2.L & B	5.MOHOw/o	8.
3.Building	6.	9.Distress

Financing **9 Unknown**

1.Convent	4.Seller	7.
2.FHA/VA	5.Private	8.
3.Assumed	6.Cash	9.Unknown

Validity **1 Arms Length Sale**

1.Valid	4.Split	7.Changes
2.Related	5.Partial	8.Other
3.Distress	6.Exempt	9.ABUTTER

Verified **5 Public Record**

1.Buyer	4.Agent	7.Family
2.Seller	5.Pub Rec	8.Other
3.Lender	6.MLS	9.

Assessment Record

Year	Land	Buildings	Exempt	Total
2009	22,030	58,660	0	80,690
2010	29,100	78,500	0	107,600
2011	29,100	78,500	0	107,600
2013	29,100	78,500	0	107,600
2015	29,100	78,500	0	107,600
2016	29,700	96,100	0	125,800

Land Data

Front Foot	Type	Effective Frontage	Effective Depth	Influence Factor	Influence Code
11.Primary Lot				%	
12.Additional I				%	
13.Additional II				%	
14.Additional III				%	
15.Additional IV				%	
				%	
				%	
Square Foot		**Square Feet**			
16.Primary Lot				%	
17.Additional I				%	
18.Additional II				%	
19.Additional III				%	
20.Additional IV				%	
				%	
				%	
Fract. Acre		**Acreage/Sites**			
21.HOMESITE	21	0.23		100 %	0
22.COMMERCIAL SIT				%	
23.INDUSTRIAL SIT				%	
Acres				%	
27.REAR 1-5				%	
28.REAR 6-10				%	
29.REAR 11-20				%	
30.REAR 21 +				%	
34.Farmland SW					
35.Farmland MW					

Total Acreage 0.23

Influence Codes

1.VACANCY
2.Excess Frtg
3.Topography
4.Size/Shape
5.Access
6.Restriction
7.Access/Topo
8.ENV-OPEN SPACE
9.Fract Share
Acres
36.Farmland HW
37.T G Softwood
38.T G Mixed Woo
39.T G Hardwood
40.Gravel Pit
41.RP/Wetland/Was
42.Leased or MH S
43.Condo Site
44.SITE IMPROVEME
46.Waste
47.Common Land
48.PRIME COMM LOT
49.SECONDARY COMM
50.MARGINAL COMM
51.UTILITY ROW
52.TOWER SITE
53.PASTURE

LISBON

Map Lot U15-083 | Account 3021 | Location 17 ANDREA STREET | Card 1 Of 1 | 8-25-2016

Building Style	**3 Raised Ranch**	
1.Conv.	5.Garrison	9.DW
2.Ranch	6.Contemp	10.BERM
3.R Ranch	7.Seasonal	11.COMM &
4.Cape	8.Primitiv	12.
Dwelling Units	**1**	
Other Units	**0**	
Stories	**1 One Story**	
1.1	4.1.5	7.3.5
2.2	5.1.75	8.
3.3	6.2.5	9.
Exterior Walls	**8 AL/Vinyl**	
1.Clapboar	5.T-111	9.Cem.Boar
2.WD.SH.	6.BR/Stone	10.Log
3.Compos.	7.Novelty	11.Other
4.ASB/ASP	8.AL/Vinyl	12.BLOCK
Roof Surface	**1 Asphalt Shingles**	
1.Asphalt	4.Composit	7.Metal RS
2.Slate	5.Wood	8.
3.Metal LC	6.Other	9.
SF Masonry Trim	**0**	
BUILDING USE	**0**	
OPEN-4-CUSTOM	**0**	
Year Built	**1979**	
Year Remodeled	**0**	
Foundation	**1 Concrete**	
1.Concrete	4.Wood	7.DirtFlr
2.C Block	5.Slab	8.
3.Br/Stone	6.Piers	9.
Basement	**4 Full Basement**	
1.1/4 Bmt	4.Full Bmt	7.
2.1/2 Bmt	5.Crawl	8.
3.3/4 Bmt	6.1stFlUnf	9.None
Bsmt Gar # Cars	**1**	
Wet Basement	**1 Dry Basement**	
1.Dry	4.Dirt/Dry	7.
2.Damp	5.Dirt/Dmp	8.
3.Wet	6.Dirt/Wet	9.

SF Bsmt Living	**400**	
Fin Bsmt Grade	**3 100**	
Electrical-Amps	**1**	
Heat Type	**100% 1 Hot Water BB**	
1.HWBB	5.FWA	9.No Heat
2.Radiator	6.GravWA	10.RIN/MON
3.RadFloor	7.Electric	11.
4.Steam	8.Fl/Wall	12.
Cool Type	**0% 9 None**	
1.Central	4.W&C Air	7.
2.Evapor	5.	8.
3.H Pump	6.	9.None
Kitchen Style	**2 Typical**	
1.Good	4.Obsolete	7.
2.Typical	5.	8.
3.Old Type	6.	9.None
Bath(s) Style	**2 Typical Bath(s)**	
1.Good	4.Obsolete	7.
2.Typical	5.	8.
3.Old Type	6.	9.None
# Rooms	**6**	
# Bedrooms	**3**	
# Full Baths	**1**	
# Half Baths	**1**	
# Addn Fixtures	**0**	
# Fireplaces	**0**	

TRIO Software
A Division of Harris Computer Systems

Layout	**1 Typical**	
1.Typical	4.(-) BR	7.
2.Inadeq	5.(-) BRs	8.
3.Poor	6.	9.
Attic	**9 None**	
1.1/4 Fin	4.Full Fin	7.
2.1/2 Fin	5.Fl/Stair	8.
3.3/4 Fin	6.1/2Fl/St	9.None
Insulation	**1 Full**	
1.Full	4.Minimal	7.
2.Heavy	5.Partial	8.
3.Capped	6.	9.None
Unfinished %	**0%**	
Grade & Factor	**3 Average 100%**	
1.E Grade	4.B Grade	7.AA
2.D Grade	5.A Grade	8.AAAA Gra
3.C Grade	6.A+	9.Same
SQFT (Footprint)	**924**	
Condition	**5 Above Average**	
1.Poor	4.Avg	7.V G
2.Fair	5.Avg+	8.Exc
3.Avg-	6.Good	9.Same
Phys. % Good	**0%**	
Funct. % Good	**100%**	
Functional Code	**9 None**	
1.Incomp	4.Small Si	7.Layout
2.Overbuil	5.CDU	8.Other
3.Delap	6.Style	9.None
Econ. % Good	**100%**	
Economic Code	**None**	
0.None	3.No Power	9.None
1.Location	4.Generate	8.
2.Encroach	5.Misc	9.
Entrance Code	**5 Estimated**	
1.Interior	4.Vacant	7.
2.Refusal	5.Estimate	8.
3.Informed	6.	9.
Information Code	**5 Estimate**	
1.Owner	4.Agent	7.
2.Relative	5.Estimate	8.
3.Tenant	6.Other	9.

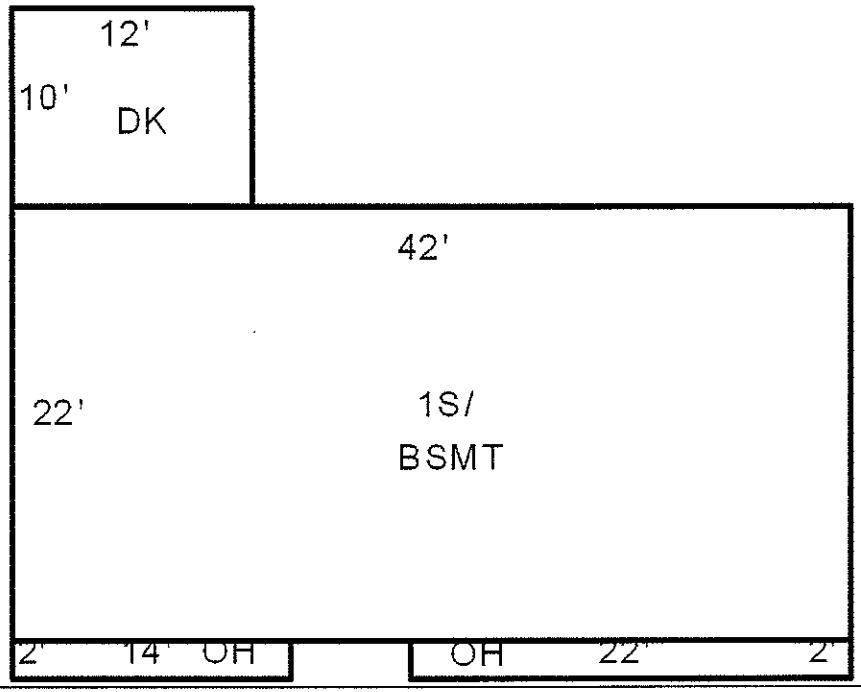

Date Inspected 8-12-2014

Additions, Outbuildings & Improvements

Type	Year	Units	Grade	Cond	Phys.	Funct.	Sound Value
26 1SFr Overhang	0	28	0 0	0	0 %	0 %	
26 1SFr Overhang	0	44	0 0	0	0 %	0 %	
68 Wood Deck	2000	120	3 100	3	0 %	100 %	
					%	%	
					%	%	
					%	%	
					%	%	
					%	%	
					%	%	
					%	%	

1.ONE STORY FRAM
2.TWO STORY FRAM
3.THREE STORY FR
4.1 & 1/2 STORY
5.1 & 3/4 STORY
6.2 & 1/2 STORY
21.Open Frame Por
22.Encl Frame Por
23.Frame Garage
24.Frame Shed
25.Frame Bay Wind
26.1SFr Overhang
27.Unfin Basement
28.Unfinished Att
29.Finished Attic

Map Lot U15-084 Account 3425 Location 19 ANDREA STREET Card 1 Of 1 8-25-2016

KING, CYNTHIA L.

19 ANDREA ST

LISBON ME 04250
B2962P165

Property Data

Neighborhood **39 FERRY RD**

Tree Growth Year **0**

TG MGT PLAN DATE **0**

BLDG PERMIT YEAR **0**

Zone/Land Use **2 LIMITED RESIDENTIAL**

Secondary Zone

Topography **1 Level**

1.Level	4.Below St	7.Steep
2.Rolling	5.Low	8.
3.Above St	6.Wet	9.

Utilities **1 All Public**

1.Public	4.Dr Well	7.WELL & SEP
2.Water	5.Oth Prv Wa	8.HoldingTan
3.Sewer	6.Septic	9.P WTR/SEPT

Street **1 Public Paved**

1.PubPaved	4.PrivGrav	7.No Road
2.PrivPavd	5.R/W	8.No Legal
3.PubGravl	6.Long R/W	9.LandLkd

Interior Inspection **0**

CHANGE YR **0**

Sale Data

Sale Date

Price

Sale Type

1.Land	4.MOHOland	7.
2.L & B	5.MOHOw/o	8.
3.Building	6.	9.Distress

Financing

1.Convent	4.Seller	7.
2.FHA/VA	5.Private	8.
3.Assumed	6.Cash	9.Unknown

Validity

1.Valid	4.Split	7.Changes
2.Related	5.Partial	8.Other
3.Distress	6.Exempt	9.ABUTTER

Verified

1.Buyer	4.Agent	7.Family
2.Seller	5.Pub Rec	8.Other
3.Lender	6.MLS	9.

Assessment Record

Year	Land	Buildings	Exempt	Total
2009	22,030	58,070	7,280	72,820
2010	29,100	76,700	8,000	97,800
2011	29,100	76,700	8,300	97,500
2013	29,100	78,790	8,500	99,390
2015	29,100	78,790	8,700	99,190
2016	29,700	85,600	15,000	100,300

Land Data

	Type	Effective Frontage	Effective Depth	Influence Factor	Influence Code
Front Foot					
11.Primary Lot				%	
12.Additional I				%	
13.Additional II				%	
14.Additional III				%	
15.Additional IV				%	
				%	
				%	
Square Foot		Square Feet			
16.Primary Lot				%	
17.Additional I				%	
18.Additional II				%	
19.Additional III				%	
20.Additional IV				%	
				%	
				%	
Fract. Acre		Acreage/Sites			
21.HOMESITE	21		0.23	100 %	0
22.COMMERCIAL SIT				%	
23.INDUSTRIAL SIT				%	
Acres				%	
27.REAR 1-5				%	
28.REAR 6-10				%	
29.REAR 11-20				%	
30.REAR 21 +				%	
34.Farmland SW					
35.Farmland MW					

Total Acreage 0.23

Influence Codes

1.VACANCY
2.Excess Frtg
3.Topography
4.Size/Shape
5.Access
6.Restriction
7.Access/Topo
8.ENV-OPEN SPACE
9.Fract Share
Acres
36.Farmland HW
37.T G Softwood
38.T G Mixed Woo
39.T G Hardwood
40.Gravel Pit
41.RP/Wetland/Was
42.Leased or MH S
43.Condo Site
44.SITE IMPROVEME
46.Waste
47.Common Land
48.PRIME COMM LOT
49.SECONDARY COMM
50.MARGINAL COMM
51.UTILITY ROW
52.TOWER SITE
53.PASTURE

Inspection Witnessed By:

X Date

No./Date	Description	Date Insp.

Notes:
0100*0100

LISBON

LISBON

Map Lot U15-084 | Account 3425 | Location 19 ANDREA STREET | Card 1 Of 1 | 8-25-2016

Building Style **3 Raised Ranch**		
1.Conv.	5.Garrison	9.DW
2.Ranch	6.Contemp	10.BERM
3.R Ranch	7.Seasonal	11.COMM &
4.Cape	8.Primitiv	12.
Dwelling Units **1**		
Other Units **0**		
Stories **1 One Story**		
1.1	4.1.5	7.3.5
2.2	5.1.75	8.
3.3	6.2.5	9.
Exterior Walls **8 AL/Vinyl**		
1.Clapboar	5.T-111	9.Cem.Boar
2.WD.SH.	6.BR/Stone	10.Log
3.Compos.	7.Novelty	11.Other
4.ASB/ASP	8.AL/Vinyl	12.BLOCK
Roof Surface **1 Asphalt Shingles**		
1.Asphalt	4.Composit	7.Metal RS
2.Slate	5.Wood	8.
3.Metal LC	6.Other	9.
SF Masonry Trim **0**		
BUILDING USE **0**		
OPEN-4-CUSTOM **0**		
Year Built **1977**		
Year Remodeled **0**		
Foundation **1 Concrete**		
1.Concrete	4.Wood	7.DirtFlr
2.C Block	5.Slab	8.
3.Br/Stone	6.Piers	9.
Basement **4 Full Basement**		
1.1/4 Bmt	4.Full Bmt	7.
2.1/2 Bmt	5.Crawl	8.
3.3/4 Bmt	6.1stFlUnf	9.None
Bsmt Gar # Cars **0**		
Wet Basement **1 Dry Basement**		
1.Dry	4.Dirt/Dry	7.
2.Damp	5.Dirt/Dmp	8.
3.Wet	6.Dirt/Wet	9.

SF Bsmt Living **560**		
Fin Bsmt Grade **2 100**		
Electrical-Amps **1**		
Heat Type **100%** **1 Hot Water BB**		
1.HWBB	5.FWA	9.No Heat
2.Radiator	6.GravWA	10.RIN/MON
3.RadFloor	7.Electric	11.
4.Steam	8.Fl/Wall	12.
Cool Type **0%** **9 None**		
1.Central	4.W&C Air	7.
2.Evapor	5.	8.
3.H Pump	6.	9.None
Kitchen Style **2 Typical**		
1.Good	4.Obsolete	7.
2.Typical	5.	8.
3.Old Type	6.	9.None
Bath(s) Style **2 Typical Bath(s)**		
1.Good	4.Obsolete	7.
2.Typical	5.	8.
3.Old Type	6.	9.None
# Rooms **6**		
# Bedrooms **3**		
# Full Baths **1**		
# Half Baths **0**		
# Addn Fixtures **0**		
# Fireplaces **0**		

TRIO Software
A Division of Harris Computer Systems

Layout **1 Typical**		
1.Typical	4.(-) BR	7.
2.Inadeq	5.(-) BRs	8.
3.Poor	6.	9.
Attic **9 None**		
1.1/4 Fin	4.Full Fin	7.
2.1/2 Fin	5.Fl/Stair	8.
3.3/4 Fin	6.1/2Fl/St	9.None
Insulation **1 Full**		
1.Full	4.Minimal	7.
2.Heavy	5.Partial	8.
3.Capped	6.	9.None
Unfinished % **0%**		
Grade & Factor **3 Average 100%**		
1.E Grade	4.B Grade	7.AA
2.D Grade	5.A Grade	8.AAAA Gra
3.C Grade	6.A+	9.Same
SQFT (Footprint) **924**		
Condition **4 Average**		
1.Poor	4.Avg	7.V G
2.Fair	5.Avg+	8.Exc
3.Avg-	6.Good	9.Same
Phys. % Good **0%**		
Funct. % Good **100%**		
Functional Code **9 None**		
1.Incomp	4.Small Si	7.Layout
2.Overbuil	5.CDU	8.Other
3.Delap	6.Style	9.None
Econ. % Good **100%**		
Economic Code **None**		
0.None	3.No Power	9.None
1.Location	4.Generate	8.
2.Encroach	5.Misc	9.
Entrance Code **1 Interior Inspect**		
1.Interior	4.Vacant	7.
2.Refusal	5.Estimate	8.
3.Informed	6.	9.
Information Code **1 Owner**		
1.Owner	4.Agent	7.
2.Relative	5.Estimate	8.
3.Tenant	6.Other	9.

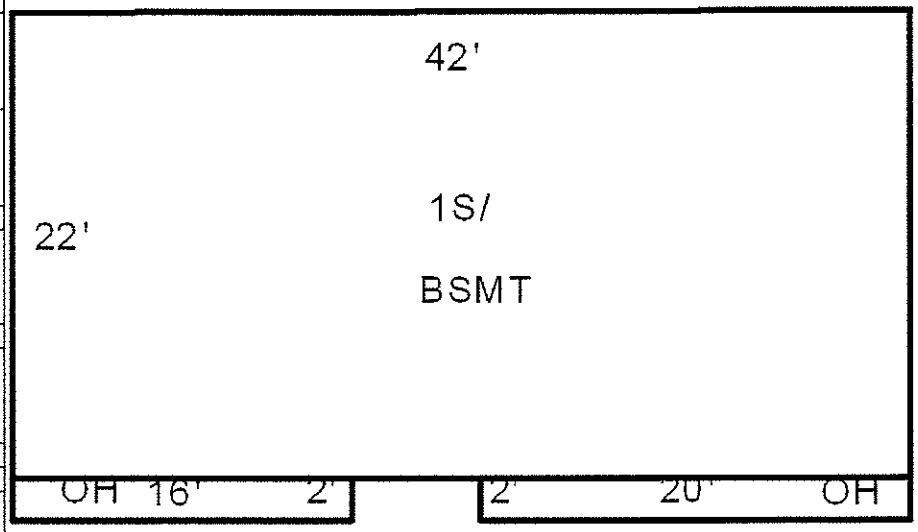

Date Inspected 3-25-2014

Additions, Outbuildings & Improvements

Type	Year	Units	Grade	Cond	Phys.	Funct.	Sound Value
26 1SFr Overhang	0	32	0 0	0	0 %	0 %	
26 1SFr Overhang	0	40	0 0	0	0 %	0 %	
					%	%	
					%	%	
					%	%	
					%	%	
					%	%	
					%	%	
					%	%	
					%	%	

1.ONE STORY FRAM
2.TWO STORY FRAM
3.THREE STORY FR
4.1 & 1/2 STORY
5.1 & 3/4 STORY
6.2 & 1/2 STORY
21.Open Frame Por
22.Encl Frame Por
23.Frame Garage
24.Frame Shed
25.Frame Bay Wind
26.1SFr Overhang
27.Unfin Basement
28.Unfinished Att
29.Finished Attic

Map Lot U15-085 | Account 6193 | Location 16 MARSHALL STREE | Card 1 Of 1 | 8-25-2016

SITARZ, CHRISTOPHER F.

16 MARSHALL STREET

LISBON ME 04250
B2438P345 B8938P300

Previous Owner
SWIONTKOWSKI, STANISLAWA
3 COUNTY ROAD

LISBON ME 04250
Sale Date: 6-23-2014

Inspection Witnessed By:

X Date

No./Date	Description	Date Insp.

Notes:
0100*0100

LISBON

Property Data

Neighborhood **39 FERRY RD**

Tree Growth Year **0**

TG MGT PLAN DATE **0**

BLDG PERMIT YEAR **0**

Zone/Land Use **2 LIMITED RESIDENTIAL**

Secondary Zone

Topography **1 Level**

1.Level	4.Below St	7.Steep
2.Rolling	5.Low	8.
3.Above St	6.Wet	9.

Utilities **1 All Public**

1.Public	4.Dr Well	7.WELL & SEP
2.Water	5.Oth Prv Wa	8.HoldingTan
3.Sewer	6.Septic	9.P WTR/SEPT

Street **1 Public Paved**

1.PubPaved	4.PrivGrav	7.No Road
2.PrivPavd	5.R/W	8.No Legal
3.PubGravl	6.Long R/W	9.LandLkd

Interior Inspection **0**

CHANGE YR **0**

Sale Data

Sale Date **6-23-2014**

Price **140,000**

Sale Type **2 Land & Buildings**

1.Land	4.MOHOland	7.
2.L & B	5.MOHOw/o	8.
3.Building	6.	9.Distress

Financing **9 Unknown**

1.Convent	4.Seller	7.
2.FHA/VA	5.Private	8.
3.Assumed	6.Cash	9.Unknown

Validity **1 Arms Length Sale**

1.Valid	4.Split	7.Changes
2.Related	5.Partial	8.Other
3.Distress	6.Exempt	9.ABUTTER

Verified **5 Public Record**

1.Buyer	4.Agent	7.Family
2.Seller	5.Pub Rec	8.Other
3.Lender	6.MLS	9.

Assessment Record

Year	Land	Buildings	Exempt	Total
2009	22,030	60,440	7,280	75,190
2010	29,100	79,800	8,000	100,900
2011	29,100	79,800	8,300	100,600
2013	29,100	79,800	0	108,900
2015	29,100	79,800	0	108,900
2016	29,700	108,400	0	138,100

Land Data

Front Foot	Type	Effective Frontage	Effective Depth	Influence Factor	Influence Code
11.Primary Lot				%	
12.Additional I				%	
13.Additional II				%	
14.Additional III				%	
15.Additional IV				%	
				%	
				%	
Square Foot		**Square Feet**			
16.Primary Lot				%	
17.Additional I				%	
18.Additional II				%	
19.Additional III				%	
20.Additional IV				%	
				%	
				%	
Fract. Acre		**Acreage/Sites**			
21.HOMESITE	21	0.23		100 %	0
22.COMMERCIAL SIT				%	
23.INDUSTRIAL SIT				%	
Acres				%	
27.REAR 1-5				%	
28.REAR 6-10				%	
29.REAR 11-20				%	
30.REAR 21 +				%	
34.Farmland SW					
35.Farmland MW					

Total Acreage 0.23

Influence Codes

1.VACANCY
2.Excess Frtg
3.Topography
4.Size/Shape
5.Access
6.Restriction
7.Access/Topo
8.ENV-OPEN SPACE
9.Fract Share
Acres
36.Farmland HW
37.T G Softwood
38.T G Mixed Woo
39.T G Hardwood
40.Gravel Pit
41.RP/Wetland/Was
42.Leased or MH S
43.Condo Site
44.SITE IMPROVEME
46.Waste
47.Common Land
48.PRIME COMM LOT
49.SECONDARY COMM
50.MARGINAL COMM
51.UTILITY ROW
52.TOWER SITE
53.PASTURE

LISBON

Map Lot U15-085 | Account 6193 | Location 16 MARSHALL STREE | Card 1 Of 1 | 8-25-2016

Building Style	**3 Raised Ranch**		
1.Conv.	5.Garrison	9.DW	
2.Ranch	6.Contemp	10.BERM	
3.R Ranch	7.Seasonal	11.COMM &	
4.Cape	8.Primitiv	12.	
Dwelling Units	**1**		
Other Units	**0**		
Stories	**1 One Story**		
1.1	4.1.5	7.3.5	
2.2	5.1.75	8.	
3.3	6.2.5	9.	
Exterior Walls	**8 AL/Vinyl**		
1.Clapboar	5.T-111	9.Cem.Boar	
2.WD.SH.	6.BR/Stone	10.Log	
3.Compos.	7.Novelty	11.Other	
4.ASB/ASP	8.AL/Vinyl	12.BLOCK	
Roof Surface	**1 Asphalt Shingles**		
1.Asphalt	4.Composit	7.Metal RS	
2.Slate	5.Wood	8.	
3.Metal LC	6.Other	9.	
SF Masonry Trim	**0**		
BUILDING USE	**0**		
OPEN-4-CUSTOM	**0**		
Year Built	**1979**		
Year Remodeled	**0**		
Foundation	**1 Concrete**		
1.Concrete	4.Wood	7.DirtFlr	
2.C Block	5.Slab	8.	
3.Br/Stone	6.Piers	9.	
Basement	**4 Full Basement**		
1.1/4 Bmt	4.Full Bmt	7.	
2.1/2 Bmt	5.Crawl	8.	
3.3/4 Bmt	6.1stFlUnf	9.None	
Bsmt Gar # Cars	**1**		
Wet Basement	**1 Dry Basement**		
1.Dry	4.Dirt/Dry	7.	
2.Damp	5.Dirt/Dmp	8.	
3.Wet	6.Dirt/Wet	9.	

SF Bsmt Living	**500**		
Fin Bsmt Grade	**3 100**		
Electrical-Amps	**0**		
Heat Type	**100%**	**1 Hot Water BB**	
1.HWBB	5.FWA	9.No Heat	
2.Radiator	6.GravWA	10.RIN/MON	
3.RadFloor	7.Electric	11.	
4.Steam	8.Fl/Wall	12.	
Cool Type	**0%**	**9 None**	
1.Central	4.W&C Air	7.	
2.Evapor	5.	8.	
3.H Pump	6.	9.None	
Kitchen Style	**2 Typical**		
1.Good	4.Obsolete	7.	
2.Typical	5.	8.	
3.Old Type	6.	9.None	
Bath(s) Style	**2 Typical Bath(s)**		
1.Good	4.Obsolete	7.	
2.Typical	5.	8.	
3.Old Type	6.	9.None	
# Rooms	**6**		
# Bedrooms	**3**		
# Full Baths	**1**		
# Half Baths	**1**		
# Addn Fixtures	**0**		
# Fireplaces	**0**		

TRIO Software
A Division of Harris Computer Systems

Layout	**1 Typical**		
1.Typical	4.(-) BR	7.	
2.Inadeq	5.(-) BRs	8.	
3.Poor	6.	9.	
Attic	**9 None**		
1.1/4 Fin	4.Full Fin	7.	
2.1/2 Fin	5.Fl/Stair	8.	
3.3/4 Fin	6.1/2Fl/St	9.None	
Insulation	**1 Full**		
1.Full	4.Minimal	7.	
2.Heavy	5.Partial	8.	
3.Capped	6.	9.None	
Unfinished %	**0%**		
Grade & Factor	**3 Average 110%**		
1.E Grade	4.B Grade	7.AA	
2.D Grade	5.A Grade	8.AAAA Gra	
3.C Grade	6.A+	9.Same	
SQFT (Footprint)	**968**		
Condition	**5 Above Average**		
1.Poor	4.Avg	7.V G	
2.Fair	5.Avg+	8.Exc	
3.Avg-	6.Good	9.Same	
Phys. % Good	**0%**		
Funct. % Good	**100%**		
Functional Code	**9 None**		
1.Incomp	4.Small Si	7.Layout	
2.Overbuil	5.CDU	8.Other	
3.Delap	6.Style	9.None	
Econ. % Good	**100%**		
Economic Code	**None**		
0.None	3.No Power	9.None	
1.Location	4.Generate	8.	
2.Encroach	5.Misc	9.	
Entrance Code	**5 Estimated**		
1.Interior	4.Vacant	7.	
2.Refusal	5.Estimate	8.	
3.Informed	6.	9.	
Information Code	**5 Estimate**		
1.Owner	4.Agent	7.	
2.Relative	5.Estimate	8.	
3.Tenant	6.Other	9.	

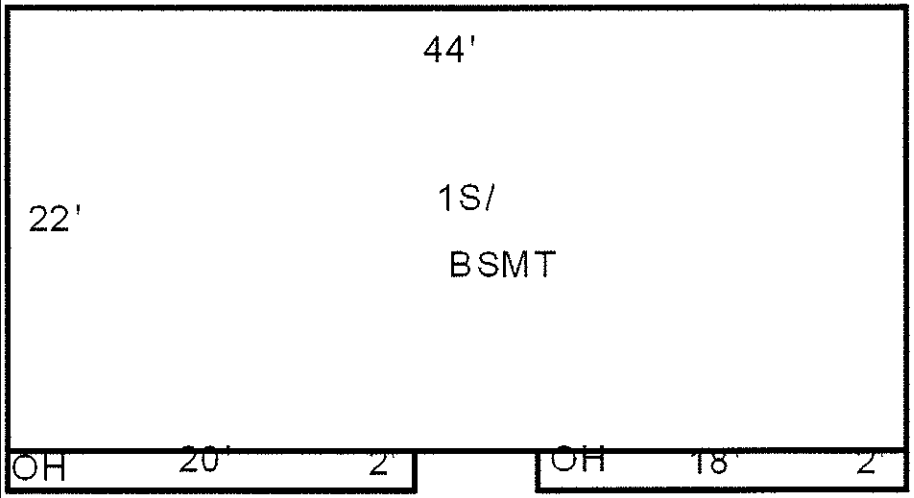

Date Inspected 1-20-2014

Additions, Outbuildings & Improvements

Type	Year	Units	Grade	Cond	Phys.	Funct.	Sound Value
26 1SFr Overhang	0	40	0 0	0	0 %	0 %	
26 1SFr Overhang	0	36	0 0	0	0 %	0 %	
					%	%	
					%	%	
					%	%	
					%	%	
					%	%	
					%	%	
					%	%	
					%	%	

1.ONE STORY FRAM
2.TWO STORY FRAM
3.THREE STORY FR
4.1 & 1/2 STORY
5.1 & 3/4 STORY
6.2 & 1/2 STORY
21.Open Frame Por
22.Encl Frame Por
23.Frame Garage
24.Frame Shed
25.Frame Bay Wind
26.1SFr Overhang
27.Unfin Basement
28.Unfinished Att
29.Finished Attic

Map Lot U15-086 Account 5043 Location 23 ANDREA STREET Card 1 Of 1 8-25-2016

PERRY, DAVID J. &
TIFFANY L.
1110 S MISSOURI AVENUE
APT 208
CLEARWATER FL 33756 9157
B6537P348

Property Data

Neighborhood **39 FERRY RD**

Tree Growth Year **0**

TG MGT PLAN DATE **0**

BLDG PERMIT YEAR **0**

Zone/Land Use **2 LIMITED RESIDENTIAL**

Secondary Zone **11 AND RP**

Topography **1 Level**

1.Level	4.Below St	7.Steep
2.Rolling	5.Low	8.
3.Above St	6.Wet	9.

Utilities **1 All Public**

1.Public	4.Dr Well	7.WELL & SEP
2.Water	5.Oth Prv Wa	8.HoldingTan
3.Sewer	6.Septic	9.P WTR/SEPT

Street **1 Public Paved**

1.PubPaved	4.PrivGrav	7.No Road
2.PrivPavd	5.R/W	8.No Legal
3.PubGravl	6.Long R/W	9.LandLkd

Interior Inspection **0**

CHANGE YR **0**

Sale Data

Sale Date

Price

Sale Type

1.Land	4.MOHOland	7.
2.L & B	5.MOHOw/o	8.
3.Building	6.	9.Distress

Financing

1.Convent	4.Seller	7.
2.FHA/VA	5.Private	8.
3.Assumed	6.Cash	9.Unknown

Validity

1.Valid	4.Split	7.Changes
2.Related	5.Partial	8.Other
3.Distress	6.Exempt	9.ABUTTER

Verified

1.Buyer	4.Agent	7.Family
2.Seller	5.Pub Rec	8.Other
3.Lender	6.MLS	9.

Assessment Record

Year	Land	Buildings	Exempt	Total
2009	21,720	63,760	0	85,480
2010	28,700	84,200	0	112,900
2011	28,700	84,200	8,300	104,600
2013	28,700	84,200	8,500	104,400
2015	28,700	84,200	0	112,900
2016	29,800	94,400	0	124,200

Land Data

Front Foot	Type	Effective Frontage	Effective Depth	Influence Factor	Influence Code
11.Primary Lot				%	
12.Additional I				%	
13.Additional II				%	
14.Additional III				%	
15.Additional IV				%	
				%	
				%	
Square Foot		**Square Feet**			
16.Primary Lot				%	
17.Additional I				%	
18.Additional II				%	
19.Additional III				%	
20.Additional IV				%	
				%	
				%	
Fract. Acre		**Acreage/Sites**			
21.HOMESITE	21	0.28		95 %	3
22.COMMERCIAL SIT				%	
23.INDUSTRIAL SIT				%	
Acres				%	
27.REAR 1-5				%	
28.REAR 6-10				%	
29.REAR 11-20				%	
30.REAR 21 +				%	
34.Farmland SW					
35.Farmland MW					

Total Acreage 0.28

Influence Codes

1.VACANCY
2.Excess Frtg
3.Topography
4.Size/Shape
5.Access
6.Restriction
7.Access/Topo
8.ENV-OPEN SPACE
9.Fract Share
Acres
36.Farmland HW
37.T G Softwood
38.T G Mixed Woo
39.T G Hardwood
40.Gravel Pit
41.RP/Wetland/Was
42.Leased or MH S
43.Condo Site
44.SITE IMPROVEME
46.Waste
47.Common Land
48.PRIME COMM LOT
49.SECONDARY COMM
50.MARGINAL COMM
51.UTILITY ROW
52.TOWER SITE
53.PASTURE

Inspection Witnessed By:

X Date

No./Date	Description	Date Insp.

Notes:
0120*0100

LISBON

LISBON

Map Lot U15-086 | Account 5043 | Location 23 ANDREA STREET | Card 1 Of 1 | 8-25-2016

Building Style	**3 Raised Ranch**		
1.Conv.	5.Garrison	9.DW	
2.Ranch	6.Contemp	10.BERM	
3.R Ranch	7.Seasonal	11.COMM &	
4.Cape	8.Primitiv	12.	
Dwelling Units	**1**		
Other Units	**0**		
Stories	**1 One Story**		
1.1	4.1.5	7.3.5	
2.2	5.1.75	8.	
3.3	6.2.5	9.	
Exterior Walls	**8 AL/Vinyl**		
1.Clapboar	5.T-111	9.Cem.Boar	
2.WD.SH.	6.BR/Stone	10.Log	
3.Compos.	7.Novelty	11.Other	
4.ASB/ASP	8.AL/Vinyl	12.BLOCK	
Roof Surface	**1 Asphalt Shingles**		
1.Asphalt	4.Composit	7.Metal RS	
2.Slate	5.Wood	8.	
3.Metal LC	6.Other	9.	
SF Masonry Trim	**0**		
BUILDING USE	**0**		
OPEN-4-CUSTOM	**0**		
Year Built	**1975**		
Year Remodeled	**0**		
Foundation	**1 Concrete**		
1.Concrete	4.Wood	7.DirtFlr	
2.C Block	5.Slab	8.	
3.Br/Stone	6.Piers	9.	
Basement	**4 Full Basement**		
1.1/4 Bmt	4.Full Bmt	7.	
2.1/2 Bmt	5.Crawl	8.	
3.3/4 Bmt	6.1stFlUnf	9.None	
Bsmt Gar # Cars	**1**		
Wet Basement	**1 Dry Basement**		
1.Dry	4.Dirt/Dry	7.	
2.Damp	5.Dirt/Dmp	8.	
3.Wet	6.Dirt/Wet	9.	

SF Bsmt Living	**320**		
Fin Bsmt Grade	**3 100**		
Electrical-Amps	**0**		
Heat Type	**100%**	**1 Hot Water BB**	
1.HWBB	5.FWA	9.No Heat	
2.Radiator	6.GravWA	10.RIN/MON	
3.RadFloor	7.Electric	11.	
4.Steam	8.Fl/Wall	12.	
Cool Type	**0%**	**9 None**	
1.Central	4.W&C Air	7.	
2.Evapor	5.	8.	
3.H Pump	6.	9.None	
Kitchen Style	**2 Typical**		
1.Good	4.Obsolete	7.	
2.Typical	5.	8.	
3.Old Type	6.	9.None	
Bath(s) Style	**2 Typical Bath(s)**		
1.Good	4.Obsolete	7.	
2.Typical	5.	8.	
3.Old Type	6.	9.None	
# Rooms	**6**		
# Bedrooms	**3**		
# Full Baths	**1**		
# Half Baths	**1**		
# Addn Fixtures	**0**		
# Fireplaces	**0**		

TRIO Software
A Division of Harris Computer Systems

Layout	**1 Typical**		
1.Typical	4.(-) BR	7.	
2.Inadeq	5.(-) BRs	8.	
3.Poor	6.	9.	
Attic	**9 None**		
1.1/4 Fin	4.Full Fin	7.	
2.1/2 Fin	5.Fl/Stair	8.	
3.3/4 Fin	6.1/2Fl/St	9.None	
Insulation	**1 Full**		
1.Full	4.Minimal	7.	
2.Heavy	5.Partial	8.	
3.Capped	6.	9.None	
Unfinished %	**0%**		
Grade & Factor	**3 Average 100%**		
1.E Grade	4.B Grade	7.AA	
2.D Grade	5.A Grade	8.AAAA Gra	
3.C Grade	6.A+	9.Same	
SQFT (Footprint)	**968**		
Condition	**5 Above Average**		
1.Poor	4.Avg	7.V G	
2.Fair	5.Avg+	8.Exc	
3.Avg-	6.Good	9.Same	
Phys. % Good	**0%**		
Funct. % Good	**100%**		
Functional Code	**9 None**		
1.Incomp	4.Small Si	7.Layout	
2.Overbuil	5.CDU	8.Other	
3.Delap	6.Style	9.None	
Econ. % Good	**100%**		
Economic Code	**None**		
0.None	3.No Power	9.None	
1.Location	4.Generate	8.	
2.Encroach	5.Misc	9.	
Entrance Code	**5 Estimated**		
1.Interior	4.Vacant	7.	
2.Refusal	5.Estimate	8.	
3.Informed	6.	9.	
Information Code	**5 Estimate**		
1.Owner	4.Agent	7.	
2.Relative	5.Estimate	8.	
3.Tenant	6.Other	9.	

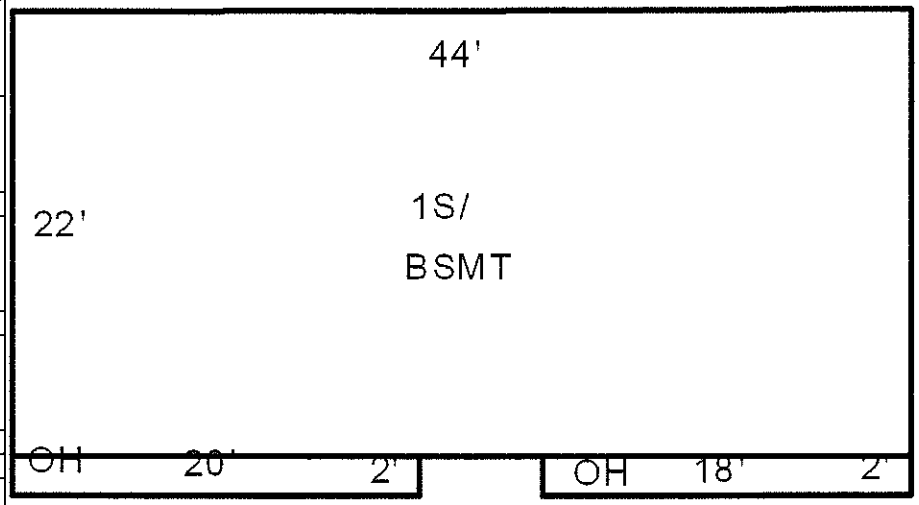

Date Inspected 1-21-2014

Additions, Outbuildings & Improvements

Type	Year	Units	Grade	Cond	Phys.	Funct.	Sound Value
26 1SFr Overhang	0	40	0 0	0	0 %	0 %	
26 1SFr Overhang	0	36	0 0	0	0 %	0 %	
					%	%	
					%	%	
					%	%	
					%	%	
					%	%	
					%	%	
					%	%	
					%	%	

1.ONE STORY FRAM
2.TWO STORY FRAM
3.THREE STORY FR
4.1 & 1/2 STORY
5.1 & 3/4 STORY
6.2 & 1/2 STORY
21.Open Frame Por
22.Encl Frame Por
23.Frame Garage
24.Frame Shed
25.Frame Bay Wind
26.1SFr Overhang
27.Unfin Basement
28.Unfinished Att
29.Finished Attic

Map Lot U15-087 Account 2709 Location 25 ANDREA STREET Card 1 Of 1 8-25-2016

GROSS, MARSHALL &
IRENE
PO BOX 55

LISBON ME 04250 0055
B1431P322

Property Data

Neighborhood **39 FERRY RD**

Tree Growth Year **0**

TG MGT PLAN DATE **0**

BLDG PERMIT YEAR **0**

Zone/Land Use **2 LIMITED RESIDENTIAL**

Secondary Zone **11 AND RP**

Topography **1 Level**

1.Level	4.Below St	7.Steep
2.Rolling	5.Low	8.
3.Above St	6.Wet	9.

Utilities **1 All Public**

1.Public	4.Dr Well	7.WELL & SEP
2.Water	5.Oth Prv Wa	8.HoldingTan
3.Sewer	6.Septic	9.P WTR/SEPT

Street **1 Public Paved**

1.PubPaved	4.PrivGrav	7.No Road
2.PrivPavd	5.R/W	8.No Legal
3.PubGravl	6.Long R/W	9.LandLkd

Interior Inspection **0**

CHANGE YR **0**

Sale Data

Sale Date

Price

Sale Type

1.Land	4.MOHOland	7.
2.L & B	5.MOHOw/o	8.
3.Building	6.	9.Distress

Financing

1.Convent	4.Seller	7.
2.FHA/VA	5.Private	8.
3.Assumed	6.Cash	9.Unknown

Validity

1.Valid	4.Split	7.Changes
2.Related	5.Partial	8.Other
3.Distress	6.Exempt	9.ABUTTER

Verified

1.Buyer	4.Agent	7.Family
2.Seller	5.Pub Rec	8.Other
3.Lender	6.MLS	9.

Assessment Record

Year	Land	Buildings	Exempt	Total
2009	21,630	57,120	0	78,750
2010	28,600	75,400	0	104,000
2011	28,600	75,400	0	104,000
2013	28,600	75,400	0	104,000
2015	28,600	75,400	0	104,000
2016	15,600	94,500	0	110,100

Land Data

Front Foot	Type	Effective Frontage	Effective Depth	Influence Factor	Influence Code
11.Primary Lot				%	
12.Additional I				%	
13.Additional II				%	
14.Additional III				%	
15.Additional IV				%	
				%	
				%	

Square Foot		Square Feet		
16.Primary Lot			%	
17.Additional I			%	
18.Additional II			%	
19.Additional III			%	
20.Additional IV			%	
			%	
			%	

Fract. Acre		Acreage/Sites		
21.HOMESITE	21	0.27	50 %	3
22.COMMERCIAL SIT			%	
23.INDUSTRIAL SIT			%	
Acres			%	
27.REAR 1-5			%	
28.REAR 6-10			%	
29.REAR 11-20			%	
30.REAR 21 +			%	
34.Farmland SW				
35.Farmland MW				

Total Acreage 0.27

Influence Codes

1.VACANCY
2.Excess Frtg
3.Topography
4.Size/Shape
5.Access
6.Restriction
7.Access/Topo
8.ENV-OPEN SPACE
9.Fract Share
Acres
36.Farmland HW
37.T G Softwood
38.T G Mixed Woo
39.T G Hardwood
40.Gravel Pit
41.RP/Wetland/Was
42.Leased or MH S
43.Condo Site
44.SITE IMPROVEME
46.Waste
47.Common Land
48.PRIME COMM LOT
49.SECONDARY COMM
50.MARGINAL COMM
51.UTILITY ROW
52.TOWER SITE
53.PASTURE

Inspection Witnessed By:

X Date

No./Date	Description	Date Insp.

Notes:
0119*0100

LISBON

LISBON

Map Lot U15-087 | Account 2709 | Location 25 ANDREA STREET | Card 1 Of 1 | 8-25-2016

Building Style **3 Raised Ranch**		
1.Conv.	5.Garrison	9.DW
2.Ranch	6.Contemp	10.BERM
3.R Ranch	7.Seasonal	11.COMM &
4.Cape	8.Primitiv	12.
Dwelling Units **1**		
Other Units **0**		
Stories **1 One Story**		
1.1	4.1.5	7.3.5
2.2	5.1.75	8.
3.3	6.2.5	9.
Exterior Walls **8 AL/Vinyl**		
1.Clapboar	5.T-111	9.Cem.Boar
2.WD.SH.	6.BR/Stone	10.Log
3.Compos.	7.Novelty	11.Other
4.ASB/ASP	8.AL/Vinyl	12.BLOCK
Roof Surface **1 Asphalt Shingles**		
1.Asphalt	4.Composit	7.Metal RS
2.Slate	5.Wood	8.
3.Metal LC	6.Other	9.
SF Masonry Trim **0**		
BUILDING USE **0**		
OPEN-4-CUSTOM **0**		
Year Built **1979**		
Year Remodeled **0**		
Foundation **1 Concrete**		
1.Concrete	4.Wood	7.DirtFlr
2.C Block	5.Slab	8.
3.Br/Stone	6.Piers	9.
Basement **4 Full Basement**		
1.1/4 Bmt	4.Full Bmt	7.
2.1/2 Bmt	5.Crawl	8.
3.3/4 Bmt	6.1stFlUnf	9.None
Bsmt Gar # Cars **0**		
Wet Basement **1 Dry Basement**		
1.Dry	4.Dirt/Dry	7.
2.Damp	5.Dirt/Dmp	8.
3.Wet	6.Dirt/Wet	9.

SF Bsmt Living **400**		
Fin Bsmt Grade **3 100**		
Electrical-Amps **0**		
Heat Type **100%** **1 Hot Water BB**		
1.HWBB	5.FWA	9.No Heat
2.Radiator	6.GravWA	10.RIN/MON
3.RadFloor	7.Electric	11.
4.Steam	8.Fl/Wall	12.
Cool Type **0%** **9 None**		
1.Central	4.W&C Air	7.
2.Evapor	5.	8.
3.H Pump	6.	9.None
Kitchen Style **2 Typical**		
1.Good	4.Obsolete	7.
2.Typical	5.	8.
3.Old Type	6.	9.None
Bath(s) Style **2 Typical Bath(s)**		
1.Good	4.Obsolete	7.
2.Typical	5.	8.
3.Old Type	6.	9.None
# Rooms **5**		
# Bedrooms **3**		
# Full Baths **1**		
# Half Baths **1**		
# Addn Fixtures **0**		
# Fireplaces **0**		

TRIO Software
A Division of Harris Computer Systems

Layout **1 Typical**		
1.Typical	4.(-) BR	7.
2.Inadeq	5.(-) BRs	8.
3.Poor	6.	9.
Attic **9 None**		
1.1/4 Fin	4.Full Fin	7.
2.1/2 Fin	5.Fl/Stair	8.
3.3/4 Fin	6.1/2Fl/St	9.None
Insulation **1 Full**		
1.Full	4.Minimal	7.
2.Heavy	5.Partial	8.
3.Capped	6.	9.None
Unfinished % **0%**		
Grade & Factor **3 Average 100%**		
1.E Grade	4.B Grade	7.AA
2.D Grade	5.A Grade	8.AAAA Gra
3.C Grade	6.A+	9.Same
SQFT (Footprint) **924**		
Condition **5 Above Average**		
1.Poor	4.Avg	7.V G
2.Fair	5.Avg+	8.Exc
3.Avg-	6.Good	9.Same
Phys. % Good **0%**		
Funct. % Good **100%**		
Functional Code **9 None**		
1.Incomp	4.Small Sl	7.Layout
2.Overbuil	5.CDU	8.Other
3.Delap	6.Style	9.None
Econ. % Good **100%**		
Economic Code **None**		
0.None	3.No Power	9.None
1.Location	4.Generate	8.
2.Encroach	5.Misc	9.
Entrance Code **5 Estimated**		
1.Interior	4.Vacant	7.
2.Refusal	5.Estimate	8.
3.Informed	6.	9.
Information Code **5 Estimate**		
1.Owner	4.Agent	7.
2.Relative	5.Estimate	8.
3.Tenant	6.Other	9.

MET SHED=SV

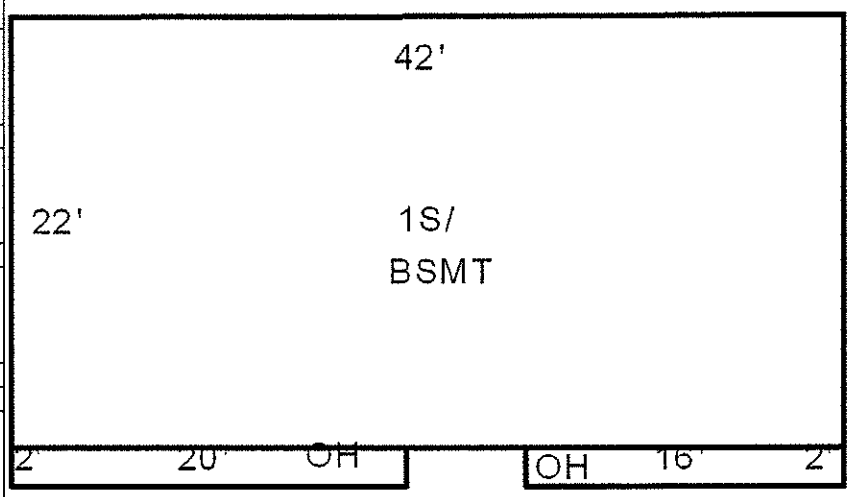

Date Inspected 1-20-2014

Additions, Outbuildings & Improvements

Type	Year	Units	Grade	Cond	Phys.	Funct.	Sound Value
26 1SFr Overhang	0	40	0 0	0	0 %	0 %	
26 1SFr Overhang	0	32	0 0	0	0 %	0 %	
24 Frame Shed	0				%	%	500
					%	%	
					%	%	
					%	%	
					%	%	
					%	%	
					%	%	
					%	%	

1.ONE STORY FRAM
2.TWO STORY FRAM
3.THREE STORY FR
4.1 & 1/2 STORY
5.1 & 3/4 STORY
6.2 & 1/2 STORY
21.Open Frame Por
22.Encl Frame Por
23.Frame Garage
24.Frame Shed
25.Frame Bay Wind
26.1SFr Overhang
27.Unfin Basement
28.Unfinished Att
29.Finished Attic

Map Lot U15-088 | Account 4089 | Location 1 MADELYN STREET | Card 1 Of 1 | 8-25-2016

LYONS, MATTHEW A. &
ROXANN J.
1 MADELYN ST

LISBON ME 04250
B4601P157

Property Data

Neighborhood **39 FERRY RD**

Tree Growth Year **0**

TG MGT PLAN DATE **0**

BLDG PERMIT YEAR **0**

Zone/Land Use **2 LIMITED RESIDENTIAL**

Secondary Zone **11 AND RP**

Topography **1 Level**

1.Level	4.Below St	7.Steep
2.Rolling	5.Low	8.
3.Above St	6.Wet	9.

Utilities **1 All Public**

1.Public	4.Dr Well	7.WELL & SEP
2.Water	5.Oth Prv Wa	8.HoldingTan
3.Sewer	6.Septic	9.P WTR/SEPT

Street **1 Public Paved**

1.PubPaved	4.PrivGrav	7.No Road
2.PrivPavd	5.R/W	8.No Legal
3.PubGravl	6.Long R/W	9.LandLkd

Interior Inspection **0**

CHANGE YR **0**

Sale Data

Sale Date

Price

Sale Type

1.Land	4.MOHOland	7.
2.L & B	5.MOHOw/o	8.
3.Building	6.	9.Distress

Financing

1.Convent	4.Seller	7.
2.FHA/VA	5.Private	8.
3.Assumed	6.Cash	9.Unknown

Validity

1.Valid	4.Split	7.Changes
2.Related	5.Partial	8.Other
3.Distress	6.Exempt	9.ABUTTER

Verified

1.Buyer	4.Agent	7.Family
2.Seller	5.Pub Rec	8.Other
3.Lender	6.MLS	9.

Assessment Record

Year	Land	Buildings	Exempt	Total
2009	19,830	60,710	0	80,540
2010	26,200	80,100	0	106,300
2011	26,200	80,100	0	106,300
2013	26,200	80,100	0	106,300
2015	26,200	80,100	0	106,300
2016	26,800	107,600	0	134,400

Land Data

Front Foot	Type	Effective Frontage	Effective Depth	Influence Factor	Influence Code
11.Primary Lot				%	
12.Additional I				%	
13.Additional II				%	
14.Additional III				%	
15.Additional IV				%	
				%	
				%	

Square Foot	Square Feet	Influence Factor	Influence Code
16.Primary Lot		%	
17.Additional I		%	
18.Additional II		%	
19.Additional III		%	
20.Additional IV		%	
		%	
		%	

Fract. Acre	Acreage/Sites			
21.HOMESITE	21	0.23	90 %	0
22.COMMERCIAL SIT			%	
23.INDUSTRIAL SIT			%	
Acres			%	
27.REAR 1-5			%	
28.REAR 6-10			%	
29.REAR 11-20			%	
30.REAR 21 +			%	
34.Farmland SW				
35.Farmland MW				

Total Acreage 0.23

Influence Codes

1.VACANCY
2.Excess Frtg
3.Topography
4.Size/Shape
5.Access
6.Restriction
7.Access/Topo
8.ENV-OPEN SPACE
9.Fract Share
Acres
36.Farmland HW
37.T G Softwood
38.T G Mixed Woo
39.T G Hardwood
40.Gravel Pit
41.RP/Wetland/Was
42.Leased or MH S
43.Condo Site
44.SITE IMPROVEME
46.Waste
47.Common Land
48.PRIME COMM LOT
49.SECONDARY COMM
50.MARGINAL COMM
51.UTILITY ROW
52.TOWER SITE
53.PASTURE

Inspection Witnessed By:

X Date

No./Date	Description	Date Insp.

Notes:
0100*0100

LISBON

LISBON

Map Lot U15-088 | Account 4089 | Location 1 MADELYN STREET | Card 1 Of 1 | 8-25-2016

Building Style	3 Raised Ranch	
1.Conv.	5.Garrison	9.DW
2.Ranch	6.Contemp	10.BERM
3.R Ranch	7.Seasonal	11.COMM &
4.Cape	8.Primitiv	12.
Dwelling Units	1	
Other Units	0	
Stories	1 One Story	
1.1	4.1.5	7.3.5
2.2	5.1.75	8.
3.3	6.2.5	9.
Exterior Walls	8 AL/Vinyl	
1.Clapboar	5.T-111	9.Cem.Boar
2.WD.SH.	6.BR/Stone	10.Log
3.Compos.	7.Novelty	11.Other
4.ASB/ASP	8.AL/Vinyl	12.BLOCK
Roof Surface	1 Asphalt Shingles	
1.Asphalt	4.Composit	7.Metal RS
2.Slate	5.Wood	8.
3.Metal LC	6.Other	9.
SF Masonry Trim	0	
BUILDING USE	0	
OPEN-4-CUSTOM	0	
Year Built	1975	
Year Remodeled	0	
Foundation	1 Concrete	
1.Concrete	4.Wood	7.DirtFlr
2.C Block	5.Slab	8.
3.Br/Stone	6.Piers	9.
Basement	4 Full Basement	
1.1/4 Bmt	4.Full Bmt	7.
2.1/2 Bmt	5.Crawl	8.
3.3/4 Bmt	6.1stFlUnf	9.None
Bsmt Gar # Cars	0	
Wet Basement	1 Dry Basement	
1.Dry	4.Dirt/Dry	7.
2.Damp	5.Dirt/Dmp	8.
3.Wet	6.Dirt/Wet	9.

SF Bsmt Living	500	
Fin Bsmt Grade	3 100	
Electrical-Amps	1	
Heat Type	100% 1 Hot Water BB	
1.HWBB	5.FWA	9.No Heat
2.Radiator	6.GravWA	10.RIN/MON
3.RadFloor	7.Electric	11.
4.Steam	8.Fl/Wall	12.
Cool Type	0% 9 None	
1.Central	4.W&C Air	7.
2.Evapor	5.	8.
3.H Pump	6.	9.None
Kitchen Style	2 Typical	
1.Good	4.Obsolete	7.
2.Typical	5.	8.
3.Old Type	6.	9.None
Bath(s) Style	2 Typical Bath(s)	
1.Good	4.Obsolete	7.
2.Typical	5.	8.
3.Old Type	6.	9.None
# Rooms	6	
# Bedrooms	3	
# Full Baths	1	
# Half Baths	1	
# Addn Fixtures	0	
# Fireplaces	0	

TRIO Software
A Division of Harris Computer Systems

Layout	1 Typical	
1.Typical	4.(-) BR	7.
2.Inadeq	5.(-) BRs	8.
3.Poor	6.	9.
Attic	9 None	
1.1/4 Fin	4.Full Fin	7.
2.1/2 Fin	5.Fl/Stair	8.
3.3/4 Fin	6.1/2Fl/St	9.None
Insulation	1 Full	
1.Full	4.Minimal	7.
2.Heavy	5.Partial	8.
3.Capped	6.	9.None
Unfinished %	0%	
Grade & Factor	3 Average 110%	
1.E Grade	4.B Grade	7.AA
2.D Grade	5.A Grade	8.AAAA Gra
3.C Grade	6.A+	9.Same
SQFT (Footprint)	968	
Condition	5 Above Average	
1.Poor	4.Avg	7.V G
2.Fair	5.Avg+	8.Exc
3.Avg-	6.Good	9.Same
Phys. % Good	0%	
Funct. % Good	100%	
Functional Code	9 None	
1.Incomp	4.Small Si	7.Layout
2.Overbuil	5.CDU	8.Other
3.Delap	6.Style	9.None
Econ. % Good	100%	
Economic Code	None	
0.None	3.No Power	9.None
1.Location	4.Generate	8.
2.Encroach	5.Misc	9.
Entrance Code	5 Estimated	
1.Interior	4.Vacant	7.
2.Refusal	5.Estimate	8.
3.Informed	6.	9.
Information Code	5 Estimate	
1.Owner	4.Agent	7.
2.Relative	5.Estimate	8.
3.Tenant	6.Other	9.

Date Inspected 1-20-2014

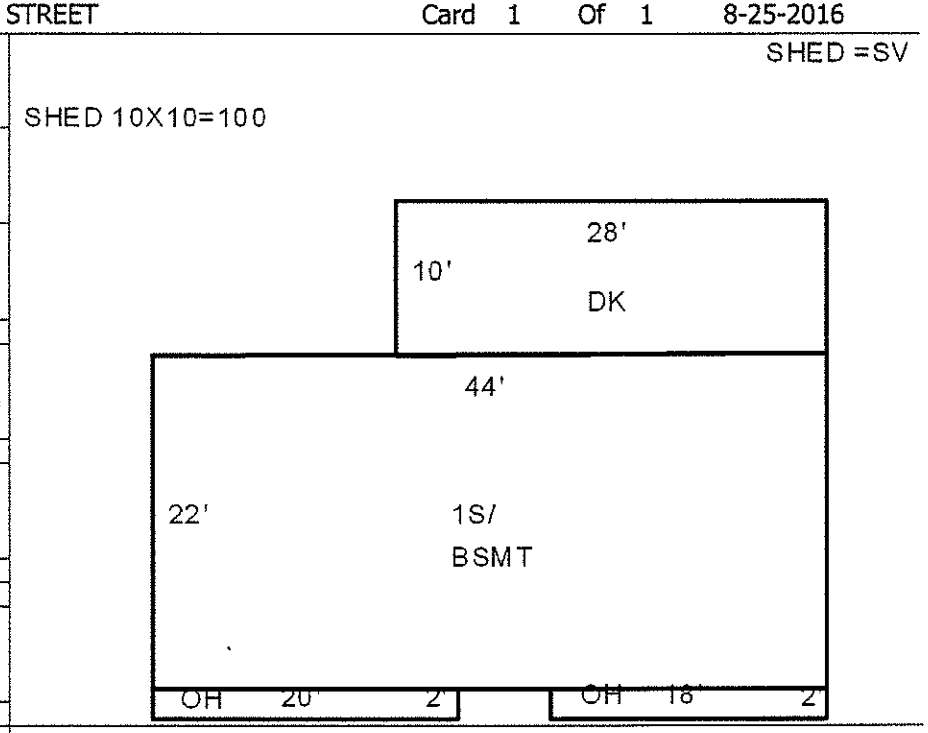

Additions, Outbuildings & Improvements

Type	Year	Units	Grade	Cond	Phys.	Funct.	Sound Value
26 1SFr Overhang	0	40	0 0	0	0 %	0 %	
26 1SFr Overhang	0	36	0 0	0	0 %	0 %	
68 Wood Deck	0	280	0 0	0	0 %	0 %	
24 Frame Shed	2005	100	2 100	3	0 %	100 %	
24 Frame Shed	0				%	%	300
					%	%	
					%	%	
					%	%	
					%	%	
					%	%	

1.ONE STORY FRAM
2.TWO STORY FRAM
3.THREE STORY FR
4.1 & 1/2 STORY
5.1 & 3/4 STORY
6.2 & 1/2 STORY
21.Open Frame Por
22.Encl Frame Por
23.Frame Garage
24.Frame Shed
25.Frame Bay Wind
26.1SFr Overhang
27.Unfin Basement
28.Unfinished Att
29.Finished Attic

Map Lot U15-089 Account 4904 Location 3 MADELYN STREET Card 1 Of 1 8-25-2016

PACIOS, ROBERT K. JR &
SUZANNE I.
3 MADELYN ST

LISBON ME 04250
B4350P86

Property Data

Neighborhood **39 FERRY RD**

Tree Growth Year **0**

TG MGT PLAN DATE **0**

BLDG PERMIT YEAR **0**

Zone/Land Use **2 LIMITED RESIDENTIAL**

Secondary Zone

Topography **1 Level**

1.Level	4.Below St	7.Steep
2.Rolling	5.Low	8.
3.Above St	6.Wet	9.

Utilities **1 All Public**

1.Public	4.Dr Well	7.WELL & SEP
2.Water	5.Oth Prv Wa	8.HoldingTan
3.Sewer	6.Septic	9.P WTR/SEPT

Street **1 Public Paved**

1.PubPaved	4.PrivGrav	7.No Road
2.PrivPavd	5.R/W	8.No Legal
3.PubGravl	6.Long R/W	9.LandLkd

Interior Inspection **0**

CHANGE YR **0**

Sale Data

Sale Date

Price

Sale Type

1.Land	4.MOHOland	7.
2.L & B	5.MOHOw/o	8.
3.Building	6.	9.Distress

Financing

1.Convent	4.Seller	7.
2.FHA/VA	5.Private	8.
3.Assumed	6.Cash	9.Unknown

Validity

1.Valid	4.Split	7.Changes
2.Related	5.Partial	8.Other
3.Distress	6.Exempt	9.ABUTTER

Verified

1.Buyer	4.Agent	7.Family
2.Seller	5.Pub Rec	8.Other
3.Lender	6.MLS	9.

Assessment Record

Year	Land	Buildings	Exempt	Total
2009	19,830	57,110	7,280	69,660
2010	26,200	75,400	8,000	93,600
2011	26,200	75,400	8,300	93,300
2013	26,200	75,400	8,500	93,100
2015	26,200	75,400	8,700	92,900
2016	26,800	90,900	15,000	102,700

Land Data

Front Foot	Type	Effective Frontage	Effective Depth	Influence Factor	Influence Code
11.Primary Lot				%	
12.Additional I				%	
13.Additional II				%	
14.Additional III				%	
15.Additional IV				%	
				%	
				%	
Square Foot		**Square Feet**			
16.Primary Lot				%	
17.Additional I				%	
18.Additional II				%	
19.Additional III				%	
20.Additional IV				%	
				%	
				%	
Fract. Acre		**Acreage/Sites**			
21.HOMESITE	21	0.23		90 %	3
22.COMMERCIAL SIT				%	
23.INDUSTRIAL SIT				%	
Acres				%	
27.REAR 1-5				%	
28.REAR 6-10				%	
29.REAR 11-20				%	
30.REAR 21 +				%	
34.Farmland SW					
35.Farmland MW					

Total Acreage 0.23

Influence Codes

1.VACANCY
2.Excess Frtg
3.Topography
4.Size/Shape
5.Access
6.Restriction
7.Access/Topo
8.ENV-OPEN SPACE
9.Fract Share
Acres
36.Farmland HW
37.T G Softwood
38.T G Mixed Woo
39.T G Hardwood
40.Gravel Pit
41.RP/Wetland/Was
42.Leased or MH S
43.Condo Site
44.SITE IMPROVEME
46.Waste
47.Common Land
48.PRIME COMM LOT
49.SECONDARY COMM
50.MARGINAL COMM
51.UTILITY ROW
52.TOWER SITE
53.PASTURE

Inspection Witnessed By:

X Date

No./Date	Description	Date Insp.

Notes:
0100*0100

LISBON

LISBON

Map Lot U15-089 | Account 4904 | Location 3 MADELYN STREET | Card 1 Of 1 | 8-25-2016

MET SHED=SV

Building Style	**3 Raised Ranch**		
1.Conv.	5.Garrison	9.DW	
2.Ranch	6.Contemp	10.BERM	
3.R Ranch	7.Seasonal	11.COMM &	
4.Cape	8.Primitiv	12.	
Dwelling Units	**1**		
Other Units	**0**		
Stories	**1 One Story**		
1.1	4.1.5	7.3.5	
2.2	5.1.75	8.	
3.3	6.2.5	9.	
Exterior Walls	**8 AL/Vinyl**		
1.Clapboar	5.T-111	9.Cem.Boar	
2.WD.SH.	6.BR/Stone	10.Log	
3.Compos.	7.Novelty	11.Other	
4.ASB/ASP	8.AL/Vinyl	12.BLOCK	
Roof Surface	**1 Asphalt Shingles**		
1.Asphalt	4.Composit	7.Metal RS	
2.Slate	5.Wood	8.	
3.Metal LC	6.Other	9.	
SF Masonry Trim	**0**		
BUILDING USE	**0**		
OPEN-4-CUSTOM	**0**		
Year Built	**1973**		
Year Remodeled	**0**		
Foundation	**1 Concrete**		
1.Concrete	4.Wood	7.DirtFlr	
2.C Block	5.Slab	8.	
3.Br/Stone	6.Piers	9.	
Basement	**4 Full Basement**		
1.1/4 Bmt	4.Full Bmt	7.	
2.1/2 Bmt	5.Crawl	8.	
3.3/4 Bmt	6.1stFlUnf	9.None	
Bsmt Gar # Cars	**0**		
Wet Basement	**1 Dry Basement**		
1.Dry	4.Dirt/Dry	7.	
2.Damp	5.Dirt/Dmp	8.	
3.Wet	6.Dirt/Wet	9.	

SF Bsmt Living	**660**		
Fin Bsmt Grade	**4 100**		
Electrical-Amps	**1**		
Heat Type	**100%**	**1 Hot Water BB**	
1.HWBB	5.FWA	9.No Heat	
2.Radiator	6.GravWA	10.RIN/MON	
3.RadFloor	7.Electric	11.	
4.Steam	8.Fl/Wall	12.	
Cool Type	**0%**	**9 None**	
1.Central	4.W&C Air	7.	
2.Evapor	5.	8.	
3.H Pump	6.	9.None	
Kitchen Style	**3 Old Style**		
1.Good	4.Obsolete	7.	
2.Typical	5.	8.	
3.Old Type	6.	9.None	
Bath(s) Style	**1 Good**		
1.Good	4.Obsolete	7.	
2.Typical	5.	8.	
3.Old Type	6.	9.None	
# Rooms	**6**		
# Bedrooms	**3**		
# Full Baths	**1**		
# Half Baths	**0**		
# Addn Fixtures	**0**		
# Fireplaces	**0**		

TRIO Software
A Division of Harris Computer Systems

Layout	**1 Typical**		
1.Typical	4.(-) BR	7.	
2.Inadeq	5.(-) BRs	8.	
3.Poor	6.	9.	
Attic	**9 None**		
1.1/4 Fin	4.Full Fin	7.	
2.1/2 Fin	5.Fl/Stair	8.	
3.3/4 Fin	6.1/2Fl/St	9.None	
Insulation	**1 Full**		
1.Full	4.Minimal	7.	
2.Heavy	5.Partial	8.	
3.Capped	6.	9.None	
Unfinished %	**0%**		
Grade & Factor	**3 Average 100%**		
1.E Grade	4.B Grade	7.AA	
2.D Grade	5.A Grade	8.AAAA Gra	
3.C Grade	6.A+	9.Same	
SQFT (Footprint)	**968**		
Condition	**4 Average**		
1.Poor	4.Avg	7.V G	
2.Fair	5.Avg+	8.Exc	
3.Avg-	6.Good	9.Same	
Phys. % Good	**0%**		
Funct. % Good	**100%**		
Functional Code	**9 None**		
1.Incomp	4.Small Si	7.Layout	
2.Overbuil	5.CDU	8.Other	
3.Delap	6.Style	9.None	
Econ. % Good	**100%**		
Economic Code	**None**		
0.None	3.No Power	9.None	
1.Location	4.Generate	8.	
2.Encroach	5.Misc	9.	
Entrance Code	**1 Interior Inspect**		
1.Interior	4.Vacant	7.	
2.Refusal	5.Estimate	8.	
3.Informed	6.	9.	
Information Code	**1 Owner**		
1.Owner	4.Agent	7.	
2.Relative	5.Estimate	8.	
3.Tenant	6.Other	9.	

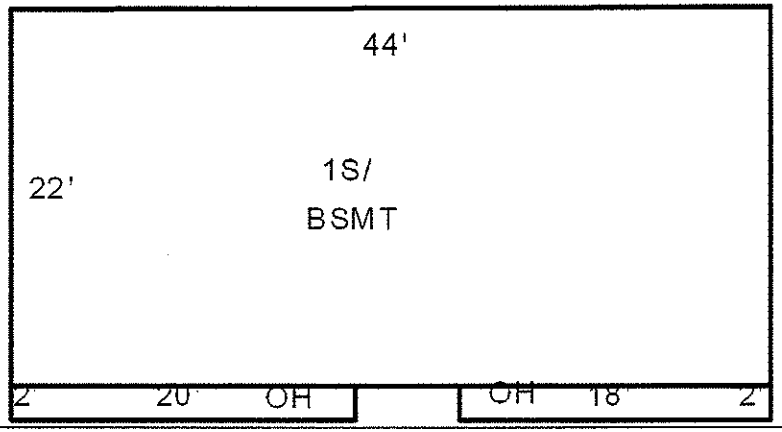

Date Inspected 8-14-2013

Additions, Outbuildings & Improvements

Type	Year	Units	Grade	Cond	Phys.	Funct.	Sound Value
26 1SFr Overhang	0	40	0 0	0	0 %	0 %	
26 1SFr Overhang	0	36	0 0	0	0 %	0 %	
24 Frame Shed	0				%	%	500
					%	%	
					%	%	
					%	%	
					%	%	
					%	%	
					%	%	
					%	%	

1.ONE STORY FRAM
2.TWO STORY FRAM
3.THREE STORY FR
4.1 & 1/2 STORY
5.1 & 3/4 STORY
6.2 & 1/2 STORY
21.Open Frame Por
22.Encl Frame Por
23.Frame Garage
24.Frame Shed
25.Frame Bay Wind
26.1SFr Overhang
27.Unfin Basement
28.Unfinished Att
29.Finished Attic

Map Lot U15-090 | Account 704 | Location 5 MADELYN STREET | Card 1 Of 1 | 8-25-2016

BOUCHER, RONALD A. &
CLAIRE J.
5 MADELYN ST

LISBON ME 04250
B1281P67

Property Data

Neighborhood **39 FERRY RD**

Tree Growth Year **0**

TG MGT PLAN DATE **0**

BLDG PERMIT YEAR **0**

Zone/Land Use **2 LIMITED RESIDENTIAL**

Secondary Zone **11 AND RP**

Topography **1 Level**

1.Level	4.Below St	7.Steep
2.Rolling	5.Low	8.
3.Above St	6.Wet	9.

Utilities **1 All Public**

1.Public	4.Dr Well	7.WELL & SEP
2.Water	5.Oth Prv Wa	8.HoldingTan
3.Sewer	6.Septic	9.P WTR/SEPT

Street **1 Public Paved**

1.PubPaved	4.PrivGrav	7.No Road
2.PrivPavd	5.R/W	8.No Legal
3.PubGravl	6.Long R/W	9.LandLkd

Interior Inspection **0**

CHANGE YR **0**

Sale Data

Sale Date

Price

Sale Type

1.Land	4.MOHOland	7.
2.L & B	5.MOHOw/o	8.
3.Building	6.	9.Distress

Financing

1.Convent	4.Seller	7.
2.FHA/VA	5.Private	8.
3.Assumed	6.Cash	9.Unknown

Validity

1.Valid	4.Split	7.Changes
2.Related	5.Partial	8.Other
3.Distress	6.Exempt	9.ABUTTER

Verified

1.Buyer	4.Agent	7.Family
2.Seller	5.Pub Rec	8.Other
3.Lender	6.MLS	9.

Assessment Record

Year	Land	Buildings	Exempt	Total
2009	19,830	66,580	7,280	79,130
2010	26,200	87,900	8,000	106,100
2011	26,200	87,900	13,280	100,820
2013	26,200	87,900	13,600	100,500
2015	26,200	87,900	13,920	100,180
2016	28,200	129,900	21,000	137,100

Land Data

Front Foot	Type	Effective Frontage	Effective Depth	Influence Factor	Influence Code
11.Primary Lot				%	
12.Additional I				%	
13.Additional II				%	
14.Additional III				%	
15.Additional IV				%	
				%	
				%	
Square Foot		**Square Feet**			
16.Primary Lot				%	
17.Additional I				%	
18.Additional II				%	
19.Additional III				%	
20.Additional IV				%	
				%	
				%	
Fract. Acre		**Acreage/Sites**			
21.HOMESITE	21	0.23		95 %	3
22.COMMERCIAL SIT				%	
23.INDUSTRIAL SIT				%	
Acres				%	
27.REAR 1-5				%	
28.REAR 6-10				%	
29.REAR 11-20				%	
30.REAR 21 +				%	
34.Farmland SW					
35.Farmland MW					

Total Acreage 0.23

Influence Codes

1.VACANCY
2.Excess Frtg
3.Topography
4.Size/Shape
5.Access
6.Restriction
7.Access/Topo
8.ENV-OPEN SPACE
9.Fract Share
Acres
36.Farmland HW
37.T G Softwood
38.T G Mixed Woo
39.T G Hardwood
40.Gravel Pit
41.RP/Wetland/Was
42.Leased or MH S
43.Condo Site
44.SITE IMPROVEME
46.Waste
47.Common Land
48.PRIME COMM LOT
49.SECONDARY COMM
50.MARGINAL COMM
51.UTILITY ROW
52.TOWER SITE
53.PASTURE

Inspection Witnessed By:

X Date

No./Date	Description	Date Insp.

Notes:
0100*0100

LISBON

LISBON

Map Lot U15-090 | Account 704 | Location 5 MADELYN STREET | Card 1 Of 1 | 8-25-2016

Building Style **3 Raised Ranch**		
1.Conv.	5.Garrison	9.DW
2.Ranch	6.Contemp	10.BERM
3.R Ranch	7.Seasonal	11.COMM &
4.Cape	8.Primitiv	12.
Dwelling Units **1**		
Other Units **0**		
Stories **2 Two Story**		
1.1	4.1.5	7.3.5
2.2	5.1.75	8.
3.3	6.2.5	9.
Exterior Walls **8 AL/Vinyl**		
1.Clapboar	5.T-111	9.Cem.Boar
2.WD.SH.	6.BR/Stone	10.Log
3.Compos.	7.Novelty	11.Other
4.ASB/ASP	8.AL/Vinyl	12.BLOCK
Roof Surface **1 Asphalt Shingles**		
1.Asphalt	4.Composit	7.Metal RS
2.Slate	5.Wood	8.
3.Metal LC	6.Other	9.
SF Masonry Trim **0**		
BUILDING USE **0**		
OPEN-4-CUSTOM **0**		
Year Built **1975**		
Year Remodeled **1999**		
Foundation **5 Concrete Slab**		
1.Concrete	4.Wood	7.DirtFlr
2.C Block	5.Slab	8.
3.Br/Stone	6.Piers	9.
Basement **9 No Basement**		
1.1/4 Bmt	4.Full Bmt	7.
2.1/2 Bmt	5.Crawl	8.
3.3/4 Bmt	6.1stFlUnf	9.None
Bsmt Gar # Cars **0**		
Wet Basement **9 No Basement**		
1.Dry	4.Dirt/Dry	7.
2.Damp	5.Dirt/Dmp	8.
3.Wet	6.Dirt/Wet	9.

SF Bsmt Living **0**		
Fin Bsmt Grade **0 0**		
Electrical-Amps **2**		
Heat Type **100%** **5 Forced Warm Air**		
1.HWBB	5.FWA	9.No Heat
2.Radiator	6.GravWA	10.RIN/MON
3.RadFloor	7.Electric	11.
4.Steam	8.Fl/Wall	12.
Cool Type **0%** **9 None**		
1.Central	4.W&C Air	7.
2.Evapor	5.	8.
3.H Pump	6.	9.None
Kitchen Style **2 Typical**		
1.Good	4.Obsolete	7.
2.Typical	5.	8.
3.Old Type	6.	9.None
Bath(s) Style **2 Typical Bath(s)**		
1.Good	4.Obsolete	7.
2.Typical	5.	8.
3.Old Type	6.	9.None
# Rooms **6**		
# Bedrooms **3**		
# Full Baths **2**		
# Half Baths **0**		
# Addn Fixtures **0**		
# Fireplaces **0**		

TRIO Software
A Division of Harris Computer Systems

Date Inspected 8-14-2013

Layout **1 Typical**		
1.Typical	4.(-) BR	7.
2.Inadeq	5.(-) BRs	8.
3.Poor	6.	9.
Attic **9 None**		
1.1/4 Fin	4.Full Fin	7.
2.1/2 Fin	5.Fl/Stair	8.
3.3/4 Fin	6.1/2Fl/St	9.None
Insulation **1 Full**		
1.Full	4.Minimal	7.
2.Heavy	5.Partial	8.
3.Capped	6.	9.None
Unfinished % **0%**		
Grade & Factor **3 Average 110%**		
1.E Grade	4.B Grade	7.AA
2.D Grade	5.A Grade	8.AAAA Gra
3.C Grade	6.A+	9.Same
SQFT (Footprint) **484**		
Condition **5 Above Average**		
1.Poor	4.Avg	7.V G
2.Fair	5.Avg+	8.Exc
3.Avg-	6.Good	9.Same
Phys. % Good **0%**		
Funct. % Good **100%**		
Functional Code **9 None**		
1.Incomp	4.Small Si	7.Layout
2.Overbuil	5.CDU	8.Other
3.Delap	6.Style	9.None
Econ. % Good **100%**		
Economic Code **None**		
0.None	3.No Power	9.None
1.Location	4.Generate	8.
2.Encroach	5.Misc	9.
Entrance Code **3 Information Only**		
1.Interior	4.Vacant	7.
2.Refusal	5.Estimate	8.
3.Informed	6.	9.
Information Code **1 Owner**		
1.Owner	4.Agent	7.
2.Relative	5.Estimate	8.
3.Tenant	6.Other	9.

SHED 8X16=128

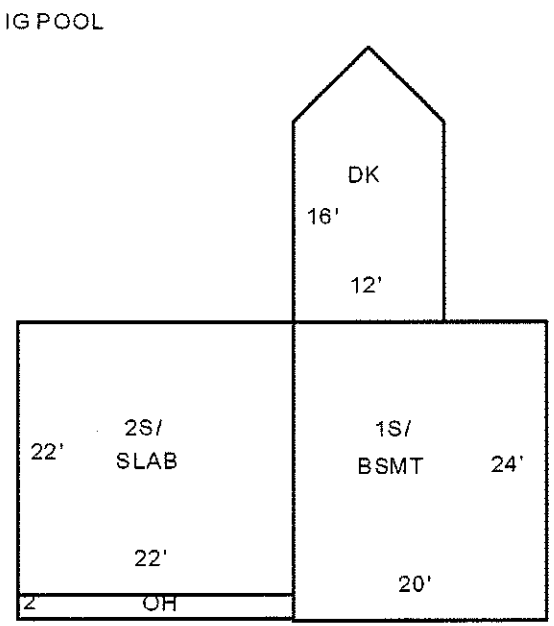

Additions, Outbuildings & Improvements

Type	Year	Units	Grade	Cond	Phys.	Funct.	Sound Value
26 1SFr Overhang	0	44	0 0	0	0 %	0 %	
11 1	0	480	0 0	0	0 %	0 %	
68 Wood Deck	0	228	0 0	0	0 %	0 %	
24 Frame Shed	1986	128	2 100	4	0 %	100 %	
63 Swimming Pool	1986	1	3 100	4	99 %	100 %	
					%	%	
					%	%	
					%	%	
					%	%	
					%	%	

1.ONE STORY FRAM
2.TWO STORY FRAM
3.THREE STORY FR
4.1 & 1/2 STORY
5.1 & 3/4 STORY
6.2 & 1/2 STORY
21.Open Frame Por
22.Encl Frame Por
23.Frame Garage
24.Frame Shed
25.Frame Bay Wind
26.1SFr Overhang
27.Unfin Basement
28.Unfinished Att
29.Finished Attic

Map Lot U15-091 | Account 6250 | Location 7 MADELYN STREET | Card 1 Of 1 | 8-25-2016

TARDIF PATRICIA D.

7 MADELYN ST

LISBON ME 04250
B1146P291

Property Data

Neighborhood **39 FERRY RD**

Tree Growth Year **0**

TG MGT PLAN DATE **0**

BLDG PERMIT YEAR **0**

Zone/Land Use **2 LIMITED RESIDENTIAL**

Secondary Zone **11 AND RP**

Topography **1 Level**

1.Level	4.Below St	7.Steep
2.Rolling	5.Low	8.
3.Above St	6.Wet	9.

Utilities **1 All Public**

1.Public	4.Dr Well	7.WELL & SEP
2.Water	5.Oth Prv Wa	8.HoldingTan
3.Sewer	6.Septic	9.P WTR/SEPT

Street **1 Public Paved**

1.PubPaved	4.PrivGrav	7.No Road
2.PrivPavd	5.R/W	8.No Legal
3.PubGravl	6.Long R/W	9.LandLkd

Interior Inspection **0**

CHANGE YR **0**

Sale Data

Sale Date

Price

Sale Type

1.Land	4.MOHOland	7.
2.L & B	5.MOHOw/o	8.
3.Building	6.	9.Distress

Financing

1.Convent	4.Seller	7.
2.FHA/VA	5.Private	8.
3.Assumed	6.Cash	9.Unknown

Validity

1.Valid	4.Split	7.Changes
2.Related	5.Partial	8.Other
3.Distress	6.Exempt	9.ABUTTER

Verified

1.Buyer	4.Agent	7.Family
2.Seller	5.Pub Rec	8.Other
3.Lender	6.MLS	9.

Assessment Record

Year	Land	Buildings	Exempt	Total
2009	20,930	60,380	7,280	74,030
2010	27,600	79,700	8,000	99,300
2011	27,600	79,700	8,300	99,000
2013	27,600	79,700	8,500	98,800
2015	27,600	79,700	8,700	98,600
2016	28,200	108,200	15,000	121,400

Land Data

Front Foot	Type	Effective Frontage	Effective Depth	Influence Factor	Influence Code
11.Primary Lot				%	
12.Additional I				%	
13.Additional II				%	
14.Additional III				%	
15.Additional IV				%	
				%	
				%	
Square Foot		**Square Feet**			
16.Primary Lot				%	
17.Additional I				%	
18.Additional II				%	
19.Additional III				%	
20.Additional IV				%	
				%	
				%	
Fract. Acre		**Acreage/Sites**			
21.HOMESITE	21		0.23	95 %	3
22.COMMERCIAL SIT				%	
23.INDUSTRIAL SIT				%	
Acres				%	
27.REAR 1-5				%	
28.REAR 6-10				%	
29.REAR 11-20				%	
30.REAR 21 +				%	
34.Farmland SW					
35.Farmland MW					

Total Acreage 0.23

Influence Codes

1.VACANCY
2.Excess Frtg
3.Topography
4.Size/Shape
5.Access
6.Restriction
7.Access/Topo
8.ENV-OPEN SPACE
9.Fract Share
Acres
36.Farmland HW
37.T G Softwood
38.T G Mixed Woo
39.T G Hardwood
40.Gravel Pit
41.RP/Wetland/Was
42.Leased or MH S
43.Condo Site
44.SITE IMPROVEME
46.Waste
47.Common Land
48.PRIME COMM LOT
49.SECONDARY COMM
50.MARGINAL COMM
51.UTILITY ROW
52.TOWER SITE
53.PASTURE

Inspection Witnessed By:

X Date

No./Date	Description	Date Insp.

Notes:
0100*0100

LISBON

LISBON

Map Lot U15-091 | Account 6250 | Location 7 MADELYN STREET | Card 1 Of 1 | 8-25-2016

Building Style	**3 Raised Ranch**		
1.Conv.	5.Garrison	9.DW	
2.Ranch	6.Contemp	10.BERM	
3.R Ranch	7.Seasonal	11.COMM &	
4.Cape	8.Primitiv	12.	
Dwelling Units	**1**		
Other Units	**0**		
Stories	**1 One Story**		
1.1	4.1.5	7.3.5	
2.2	5.1.75	8.	
3.3	6.2.5	9.	
Exterior Walls	**8 AL/Vinyl**		
1.Clapboar	5.T-111	9.Cem.Boar	
2.WD.SH.	6.BR/Stone	10.Log	
3.Compos.	7.Novelty	11.Other	
4.ASB/ASP	8.AL/Vinyl	12.BLOCK	
Roof Surface	**1 Asphalt Shingles**		
1.Asphalt	4.Composit	7.Metal RS	
2.Slate	5.Wood	8.	
3.Metal LC	6.Other	9.	
SF Masonry Trim	**0**		
BUILDING USE	**0**		
OPEN-4-CUSTOM	**0**		
Year Built	**1975**		
Year Remodeled	**0**		
Foundation	**1 Concrete**		
1.Concrete	4.Wood	7.DirtFlr	
2.C Block	5.Slab	8.	
3.Br/Stone	6.Piers	9.	
Basement	**4 Full Basement**		
1.1/4 Bmt	4.Full Bmt	7.	
2.1/2 Bmt	5.Crawl	8.	
3.3/4 Bmt	6.1stFlUnf	9.None	
Bsmt Gar # Cars	**0**		
Wet Basement	**1 Dry Basement**		
1.Dry	4.Dirt/Dry	7.	
2.Damp	5.Dirt/Dmp	8.	
3.Wet	6.Dirt/Wet	9.	

SF Bsmt Living	**660**		
Fin Bsmt Grade	**3 100**		
Electrical-Amps	**1**		
Heat Type	**100%**	**1 Hot Water BB**	
1.HWBB	5.FWA	9.No Heat	
2.Radiator	6.GravWA	10.RIN/MON	
3.RadFloor	7.Electric	11.	
4.Steam	8.Fl/Wall	12.	
Cool Type	**0%**	**9 None**	
1.Central	4.W&C Air	7.	
2.Evapor	5.	8.	
3.H Pump	6.	9.None	
Kitchen Style	**2 Typical**		
1.Good	4.Obsolete	7.	
2.Typical	5.	8.	
3.Old Type	6.	9.None	
Bath(s) Style	**2 Typical Bath(s)**		
1.Good	4.Obsolete	7.	
2.Typical	5.	8.	
3.Old Type	6.	9.None	
# Rooms	**6**		
# Bedrooms	**3**		
# Full Baths	**1**		
# Half Baths	**1**		
# Addn Fixtures	**0**		
# Fireplaces	**0**		

TRIO Software
A Division of Harris Computer Systems

Layout	**1 Typical**		
1.Typical	4.(-) BR	7.	
2.Inadeq	5.(-) BRs	8.	
3.Poor	6.	9.	
Attic	**9 None**		
1.1/4 Fin	4.Full Fin	7.	
2.1/2 Fin	5.Fl/Stair	8.	
3.3/4 Fin	6.1/2Fl/St	9.None	
Insulation	**1 Full**		
1.Full	4.Minimal	7.	
2.Heavy	5.Partial	8.	
3.Capped	6.	9.None	
Unfinished %	**0%**		
Grade & Factor	**3 Average 110%**		
1.E Grade	4.B Grade	7.AA	
2.D Grade	5.A Grade	8.AAAA Gra	
3.C Grade	6.A+	9.Same	
SQFT (Footprint)	**924**		
Condition	**5 Above Average**		
1.Poor	4.Avg	7.V G	
2.Fair	5.Avg+	8.Exc	
3.Avg-	6.Good	9.Same	
Phys. % Good	**0%**		
Funct. % Good	**100%**		
Functional Code	**9 None**		
1.Incomp	4.Small Si	7.Layout	
2.Overbuil	5.CDU	8.Other	
3.Delap	6.Style	9.None	
Econ. % Good	**100%**		
Economic Code	**None**		
0.None	3.No Power	9.None	
1.Location	4.Generate	8.	
2.Encroach	5.Misc	9.	
Entrance Code	**5 Estimated**		
1.Interior	4.Vacant	7.	
2.Refusal	5.Estimate	8.	
3.Informed	6.	9.	
Information Code	**5 Estimate**		
1.Owner	4.Agent	7.	
2.Relative	5.Estimate	8.	
3.Tenant	6.Other	9.	

SHED 8X10=80

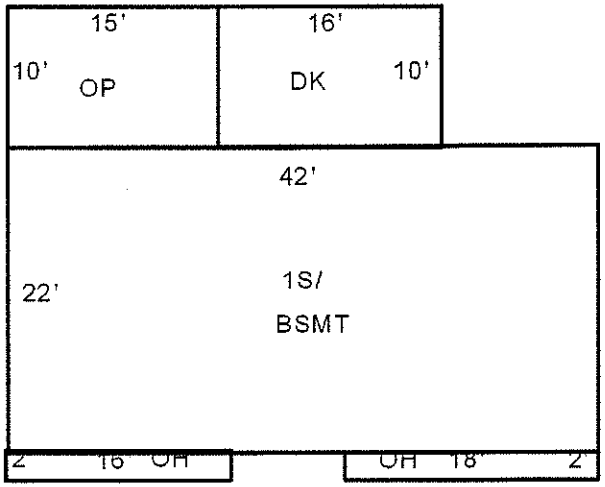

Date Inspected 7-09-2013

Additions, Outbuildings & Improvements

Type	Year	Units	Grade	Cond	Phys.	Funct.	Sound Value
26 1SFr Overhang	0	36	0 0	0	0 %	0 %	
26 1SFr Overhang	0	32	0 0	0	0 %	0 %	
21 Open Frame	1998	150	3 100	4	0 %	100 %	
68 Wood Deck	1998	160	3 100	4	0 %	100 %	
24 Frame Shed	1997	80	2 100	4	0 %	100 %	
					%	%	
					%	%	
					%	%	
					%	%	
					%	%	

1.ONE STORY FRAM
2.TWO STORY FRAM
3.THREE STORY FR
4.1 & 1/2 STORY
5.1 & 3/4 STORY
6.2 & 1/2 STORY
21.Open Frame Por
22.Encl Frame Por
23.Frame Garage
24.Frame Shed
25.Frame Bay Wind
26.1SFr Overhang
27.Unfin Basement
28.Unfinished Att
29.Finished Attic

Map Lot U15-092 | Account 737 | Location 8 MADELYN STREET | Card 1 Of 1 | 8-25-2016

BOULET, ROBERT J.

630 QUEEN PALM

LARGO FL 33778
B8781P72

Previous Owner
BOULET, ROBERT J. &
CLAUDIA M.
8 MADELYN ST
LISBON ME 04250
Sale Date: 9-25-2013

Inspection Witnessed By:

X Date

No./Date	Description	Date Insp.

Notes:
0096*0132

LISBON

Property Data

Neighborhood **39 FERRY RD**

Tree Growth Year **0**

TG MGT PLAN DATE **0**

BLDG PERMIT YEAR **0**

Zone/Land Use **2 LIMITED RESIDENTIAL**

Secondary Zone **11 AND RP**

Topography **1 Level**

1.Level	4.Below St	7.Steep
2.Rolling	5.Low	8.
3.Above St	6.Wet	9.

Utilities **1 All Public**

1.Public	4.Dr Well	7.WELL & SEP
2.Water	5.Oth Prv Wa	8.HoldingTan
3.Sewer	6.Septic	9.P WTR/SEPT

Street **1 Public Paved**

1.PubPaved	4.PrivGrav	7.No Road
2.PrivPavd	5.R/W	8.No Legal
3.PubGravl	6.Long R/W	9.LandLkd

Interior Inspection **0**

CHANGE YR **0**

Sale Data

Sale Date **9-25-2013**

Price

Sale Type **2 Land & Buildings**

1.Land	4.MOHOland	7.
2.L & B	5.MOHOw/o	8.
3.Building	6.	9.Distress

Financing **9 Unknown**

1.Convent	4.Seller	7.
2.FHA/VA	5.Private	8.
3.Assumed	6.Cash	9.Unknown

Validity **1 Arms Length Sale**

1.Valid	4.Split	7.Changes
2.Related	5.Partial	8.Other
3.Distress	6.Exempt	9.ABUTTER

Verified **5 Public Record**

1.Buyer	4.Agent	7.Family
2.Seller	5.Pub Rec	8.Other
3.Lender	6.MLS	9.

Assessment Record

Year	Land	Buildings	Exempt	Total
2009	24,810	60,710	7,280	78,240
2010	32,700	80,100	8,000	104,800
2011	32,700	80,100	8,300	104,500
2013	32,700	80,100	13,600	99,200
2015	32,700	80,100	13,920	98,880
2016	29,900	97,200	21,000	106,100

Land Data

Front Foot	Type	Effective Frontage	Effective Depth	Influence Factor	Influence Code
11.Primary Lot				%	
12.Additional I				%	
13.Additional II				%	
14.Additional III				%	
15.Additional IV				%	
				%	
				%	
Square Foot		**Square Feet**			
16.Primary Lot				%	
17.Additional I				%	
18.Additional II				%	
19.Additional III				%	
20.Additional IV				%	
				%	
				%	
Fract. Acre		**Acreage/Sites**			
21.HOMESITE	21	0.29		95 %	3
22.COMMERCIAL SIT				%	
23.INDUSTRIAL SIT				%	
Acres				%	
27.REAR 1-5				%	
28.REAR 6-10				%	
29.REAR 11-20				%	
30.REAR 21 +				%	
34.Farmland SW					
35.Farmland MW					

Total Acreage 0.29

Influence Codes

1.VACANCY
2.Excess Frtg
3.Topography
4.Size/Shape
5.Access
6.Restriction
7.Access/Topo
8.ENV-OPEN SPACE
9.Fract Share
Acres
36.Farmland HW
37.T G Softwood
38.T G Mixed Woo
39.T G Hardwood
40.Gravel Pit
41.RP/Wetland/Was
42.Leased or MH S
43.Condo Site
44.SITE IMPROVEME
46.Waste
47.Common Land
48.PRIME COMM LOT
49.SECONDARY COMM
50.MARGINAL COMM
51.UTILITY ROW
52.TOWER SITE
53.PASTURE

LISBON

Map Lot U15-092 | Account 737 | Location 8 MADELYN STREET | Card 1 Of 1 | 8-25-2016

Building Style **3 Raised Ranch**		
1.Conv.	5.Garrison	9.DW
2.Ranch	6.Contemp	10.BERM
3.R Ranch	7.Seasonal	11.COMM &
4.Cape	8.Primitiv	12.
Dwelling Units **1**		
Other Units **0**		
Stories **1 One Story**		
1.1	4.1.5	7.3.5
2.2	5.1.75	8.
3.3	6.2.5	9.
Exterior Walls **8 AL/Vinyl**		
1.Clapboar	5.T-111	9.Cem.Boar
2.WD.SH.	6.BR/Stone	10.Log
3.Compos.	7.Novelty	11.Other
4.ASB/ASP	8.AL/Vinyl	12.BLOCK
Roof Surface **1 Asphalt Shingles**		
1.Asphalt	4.Composit	7.Metal RS
2.Slate	5.Wood	8.
3.Metal LC	6.Other	9.
SF Masonry Trim **0**		
BUILDING USE **0**		
OPEN-4-CUSTOM **0**		
Year Built **1975**		
Year Remodeled **0**		
Foundation **1 Concrete**		
1.Concrete	4.Wood	7.DirtFlr
2.C Block	5.Slab	8.
3.Br/Stone	6.Piers	9.
Basement **4 Full Basement**		
1.1/4 Bmt	4.Full Bmt	7.
2.1/2 Bmt	5.Crawl	8.
3.3/4 Bmt	6.1stFlUnf	9.None
Bsmt Gar # Cars **0**		
Wet Basement **1 Dry Basement**		
1.Dry	4.Dirt/Dry	7.
2.Damp	5.Dirt/Dmp	8.
3.Wet	6.Dirt/Wet	9.

SF Bsmt Living **0**		
Fin Bsmt Grade **0 0**		
Electrical-Amps **3**		
Heat Type **100%** **1 Hot Water BB**		
1.HWBB	5.FWA	9.No Heat
2.Radiator	6.GravWA	10.RIN/MON
3.RadFloor	7.Electric	11.
4.Steam	8.Fl/Wall	12.
Cool Type **0%** **9 None**		
1.Central	4.W&C Air	7.
2.Evapor	5.	8.
3.H Pump	6.	9.None
Kitchen Style **1 Good**		
1.Good	4.Obsolete	7.
2.Typical	5.	8.
3.Old Type	6.	9.None
Bath(s) Style **1 Good**		
1.Good	4.Obsolete	7.
2.Typical	5.	8.
3.Old Type	6.	9.None
# Rooms **5**		
# Bedrooms **3**		
# Full Baths **1**		
# Half Baths **0**		
# Addn Fixtures **0**		
# Fireplaces **0**		

TRIO Software
A Division of Harris Computer Systems

Layout **1 Typical**		
1.Typical	4.(-) BR	7.
2.Inadeq	5.(-) BRs	8.
3.Poor	6.	9.
Attic **9 None**		
1.1/4 Fin	4.Full Fin	7.
2.1/2 Fin	5.Fl/Stair	8.
3.3/4 Fin	6.1/2Fl/St	9.None
Insulation **1 Full**		
1.Full	4.Minimal	7.
2.Heavy	5.Partial	8.
3.Capped	6.	9.None
Unfinished % **0%**		
Grade & Factor **3 Average 110%**		
1.E Grade	4.B Grade	7.AA
2.D Grade	5.A Grade	8.AAAA Gra
3.C Grade	6.A+	9.Same
SQFT (Footprint) **968**		
Condition **5 Above Average**		
1.Poor	4.Avg	7.V G
2.Fair	5.Avg+	8.Exc
3.Avg-	6.Good	9.Same
Phys. % Good **0%**		
Funct. % Good **100%**		
Functional Code **9 None**		
1.Incomp	4.Small Si	7.Layout
2.Overbuil	5.CDU	8.Other
3.Delap	6.Style	9.None
Econ. % Good **100%**		
Economic Code **None**		
0.None	3.No Power	9.None
1.Location	4.Generate	8.
2.Encroach	5.Misc	9.
Entrance Code **2 Refused Entry**		
1.Interior	4.Vacant	7.
2.Refusal	5.Estimate	8.
3.Informed	6.	9.
Information Code **1 Owner**		
1.Owner	4.Agent	7.
2.Relative	5.Estimate	8.
3.Tenant	6.Other	9.

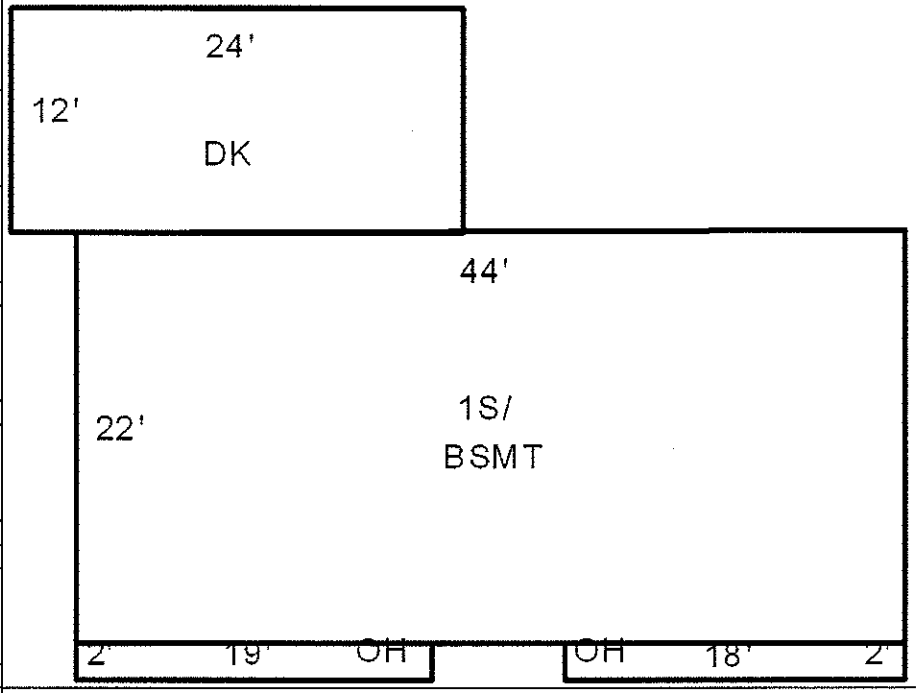

Date Inspected 7-17-2013

Additions, Outbuildings & Improvements

Type	Year	Units	Grade	Cond	Phys.	Funct.	Sound Value
26 1SFr Overhang	0	38	0 0	0	0 %	0 %	
26 1SFr Overhang	0	36	0 0	0	0 %	0 %	
68 Wood Deck	2003	288	4 100	4	0 %	100 %	
					%	%	
					%	%	
					%	%	
					%	%	
					%	%	
					%	%	
					%	%	

1.ONE STORY FRAM
2.TWO STORY FRAM
3.THREE STORY FR
4.1 & 1/2 STORY
5.1 & 3/4 STORY
6.2 & 1/2 STORY
21.Open Frame Por
22.Encl Frame Por
23.Frame Garage
24.Frame Shed
25.Frame Bay Wind
26.1SFr Overhang
27.Unfin Basement
28.Unfinished Att
29.Finished Attic

Map Lot U15-093 | Account 4307 | Location 6 MADELYN STREET | Card 1 Of 1 | 8-25-2016

MARCZAK, MATTHEW F.

6 MADELYN STREET

LISBON ME 04250
B6482P66 B9331P310

Previous Owner
SECRETARY OF VETERANS AFFAIRS
275 CHESTNUT STREET

PORTSMOUTH NH 03101
Sale Date: 10-13-2015

Previous Owner
MCARTHUR, MARTIN
3623 CALVERT STREET

EDGEWATER MD 21037 4538
Sale Date: 3-12-2015

Inspection Witnessed By:

X Date

No./Date	Description	Date Insp.

Notes:
0099*0132

LISBON

Property Data

Neighborhood **39 FERRY RD**

Tree Growth Year **0**

TG MGT PLAN DATE **0**

BLDG PERMIT YEAR **0**

Zone/Land Use **2 LIMITED RESIDENTIAL**

Secondary Zone

Topography **1 Level**

1.Level	4.Below St	7.Steep
2.Rolling	5.Low	8.
3.Above St	6.Wet	9.

Utilities **1 All Public**

1.Public	4.Dr Well	7.WELL & SEP
2.Water	5.Oth Prv Wa	8.HoldingTan
3.Sewer	6.Septic	9.P WTR/SEPT

Street **1 Public Paved**

1.PubPaved	4.PrivGrav	7.No Road
2.PrivPavd	5.R/W	8.No Legal
3.PubGravl	6.Long R/W	9.LandLkd

Interior Inspection **0**

CHANGE YR **0**

Sale Data

Sale Date **3-29-2016**

Price **152,400**

Sale Type **2 Land & Buildings**

1.Land	4.MOHOland	7.
2.L & B	5.MOHOw/o	8.
3.Building	6.	9.Distress

Financing **9 Unknown**

1.Convent	4.Seller	7.
2.FHA/VA	5.Private	8.
3.Assumed	6.Cash	9.Unknown

Validity **1 Arms Length Sale**

1.Valid	4.Split	7.Changes
2.Related	5.Partial	8.Other
3.Distress	6.Exempt	9.ABUTTER

Verified **5 Public Record**

1.Buyer	4.Agent	7.Family
2.Seller	5.Pub Rec	8.Other
3.Lender	6.MLS	9.

Assessment Record

Year	Land	Buildings	Exempt	Total
2009	25,190	60,830	0	86,020
2010	33,300	80,300	0	113,600
2011	33,300	80,300	0	113,600
2013	33,300	80,300	0	113,600
2015	33,300	80,300	0	113,600
2016	31,600	97,600	0	129,200

Land Data

Front Foot	Type	Effective Frontage	Effective Depth	Influence Factor	Influence Code
11.Primary Lot				%	
12.Additional I				%	
13.Additional II				%	
14.Additional III				%	
15.Additional IV				%	
				%	
				%	
Square Foot		**Square Feet**			
16.Primary Lot				%	
17.Additional I				%	
18.Additional II				%	
19.Additional III				%	
20.Additional IV				%	
				%	
				%	
Fract. Acre		**Acreage/Sites**			
21.HOMESITE	21	0.30		100 %	0
22.COMMERCIAL SIT				%	
23.INDUSTRIAL SIT				%	
Acres				%	
27.REAR 1-5				%	
28.REAR 6-10				%	
29.REAR 11-20				%	
30.REAR 21 +				%	
34.Farmland SW					
35.Farmland MW					

Total Acreage 0.30

Influence Codes

1.VACANCY
2.Excess Frtg
3.Topography
4.Size/Shape
5.Access
6.Restriction
7.Access/Topo
8.ENV-OPEN SPACE
9.Fract Share
Acres
36.Farmland HW
37.T G Softwood
38.T G Mixed Woo
39.T G Hardwood
40.Gravel Pit
41.RP/Wetland/Was
42.Leased or MH S
43.Condo Site
44.SITE IMPROVEME
46.Waste
47.Common Land
48.PRIME COMM LOT
49.SECONDARY COMM
50.MARGINAL COMM
51.UTILITY ROW
52.TOWER SITE
53.PASTURE

LISBON

Map Lot U15-093 | Account 4307 | Location 6 MADELYN STREET | Card 1 Of 1 | 8-25-2016

Building Style	**3 Raised Ranch**	
1.Conv.	5.Garrison	9.DW
2.Ranch	6.Contemp	10.BERM
3.R Ranch	7.Seasonal	11.COMM &
4.Cape	8.Primitiv	12.
Dwelling Units	**1**	
Other Units	**0**	
Stories	**1 One Story**	
1.1	4.1.5	7.3.5
2.2	5.1.75	8.
3.3	6.2.5	9.
Exterior Walls	**8 AL/Vinyl**	
1.Clapboar	5.T-111	9.Cem.Boar
2.WD.SH.	6.BR/Stone	10.Log
3.Compos.	7.Novelty	11.Other
4.ASB/ASP	8.AL/Vinyl	12.BLOCK
Roof Surface	**1 Asphalt Shingles**	
1.Asphalt	4.Composit	7.Metal RS
2.Slate	5.Wood	8.
3.Metal LC	6.Other	9.
SF Masonry Trim	**0**	
BUILDING USE	**0**	
OPEN-4-CUSTOM	**0**	
Year Built	**1974**	
Year Remodeled	**0**	
Foundation	**1 Concrete**	
1.Concrete	4.Wood	7.DirtFlr
2.C Block	5.Slab	8.
3.Br/Stone	6.Piers	9.
Basement	**4 Full Basement**	
1.1/4 Bmt	4.Full Bmt	7.
2.1/2 Bmt	5.Crawl	8.
3.3/4 Bmt	6.1stFlUnf	9.None
Bsmt Gar # Cars	**1**	
Wet Basement	**1 Dry Basement**	
1.Dry	4.Dirt/Dry	7.
2.Damp	5.Dirt/Dmp	8.
3.Wet	6.Dirt/Wet	9.

SF Bsmt Living	**432**	
Fin Bsmt Grade	**3 100**	
Electrical-Amps	**1**	
Heat Type	**100%**	**1 Hot Water BB**
1.HWBB	5.FWA	9.No Heat
2.Radiator	6.GravWA	10.RIN/MON
3.RadFloor	7.Electric	11.
4.Steam	8.Fl/Wall	12.
Cool Type	**0%**	**9 None**
1.Central	4.W&C Air	7.
2.Evapor	5.	8.
3.H Pump	6.	9.None
Kitchen Style	**2 Typical**	
1.Good	4.Obsolete	7.
2.Typical	5.	8.
3.Old Type	6.	9.None
Bath(s) Style	**2 Typical Bath(s)**	
1.Good	4.Obsolete	7.
2.Typical	5.	8.
3.Old Type	6.	9.None
# Rooms	**6**	
# Bedrooms	**3**	
# Full Baths	**1**	
# Half Baths	**1**	
# Addn Fixtures	**0**	
# Fireplaces	**0**	

TRIO Software
A Division of Harris Computer Systems

Layout	**1 Typical**	
1.Typical	4.(-) BR	7.
2.Inadeq	5.(-) BRs	8.
3.Poor	6.	9.
Attic	**9 None**	
1.1/4 Fin	4.Full Fin	7.
2.1/2 Fin	5.Fl/Stair	8.
3.3/4 Fin	6.1/2Fl/St	9.None
Insulation	**1 Full**	
1.Full	4.Minimal	7.
2.Heavy	5.Partial	8.
3.Capped	6.	9.None
Unfinished %	**0%**	
Grade & Factor	**3 Average 100%**	
1.E Grade	4.B Grade	7.AA
2.D Grade	5.A Grade	8.AAAA Gra
3.C Grade	6.A+	9.Same
SQFT (Footprint)	**968**	
Condition	**5 Above Average**	
1.Poor	4.Avg	7.V G
2.Fair	5.Avg+	8.Exc
3.Avg-	6.Good	9.Same
Phys. % Good	**0%**	
Funct. % Good	**100%**	
Functional Code	**9 None**	
1.Incomp	4.Small Si	7.Layout
2.Overbuil	5.CDU	8.Other
3.Delap	6.Style	9.None
Econ. % Good	**100%**	
Economic Code	**None**	
0.None	3.No Power	9.None
1.Location	4.Generate	8.
2.Encroach	5.Misc	9.
Entrance Code	**5 Estimated**	
1.Interior	4.Vacant	7.
2.Refusal	5.Estimate	8.
3.Informed	6.	9.
Information Code	**5 Estimate**	
1.Owner	4.Agent	7.
2.Relative	5.Estimate	8.
3.Tenant	6.Other	9.

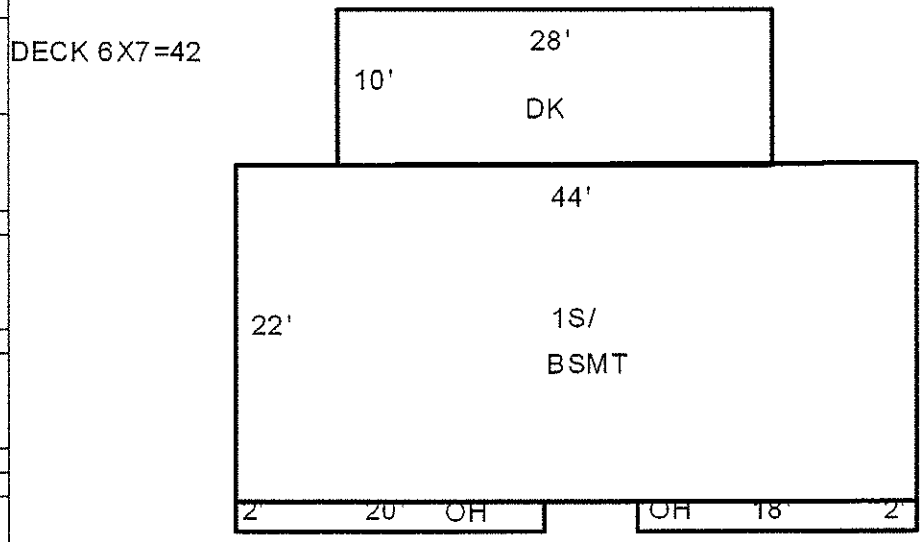

Date Inspected 6-17-2013

Additions, Outbuildings & Improvements

Type	Year	Units	Grade	Cond	Phys.	Funct.	Sound Value
26 1SFr Overhang	0	40	0 0	0	0 %	0 %	
26 1SFr Overhang	0	36	0 0	0	0 %	0 %	
68 Wood Deck	1997	280	2 100	3	0 %	100 %	
68 Wood Deck	1999	42	2 100	3	0 %	100 %	
					%	%	
					%	%	
					%	%	
					%	%	
					%	%	
					%	%	

1.ONE STORY FRAM
2.TWO STORY FRAM
3.THREE STORY FR
4.1 & 1/2 STORY
5.1 & 3/4 STORY
6.2 & 1/2 STORY
21.Open Frame Por
22.Encl Frame Por
23.Frame Garage
24.Frame Shed
25.Frame Bay Wind
26.1SFr Overhang
27.Unfin Basement
28.Unfinished Att
29.Finished Attic

Map Lot U15-094 | Account 3821 | Location 4 MADELYN STREET | Card 1 Of 1 | 8-25-2016

LEVESQUE, BERTRAND A. &
ARLENE
PO BOX 501

LISBON ME 04250
B1321P141

Property Data

Neighborhood **39 FERRY RD**

Tree Growth Year **0**

TG MGT PLAN DATE **0**

BLDG PERMIT YEAR **0**

Zone/Land Use **2 LIMITED RESIDENTIAL**

Secondary Zone

Topography **1 Level**

1.Level	4.Below St	7.Steep
2.Rolling	5.Low	8.
3.Above St	6.Wet	9.

Utilities **1 All Public**

1.Public	4.Dr Well	7.WELL & SEP
2.Water	5.Oth Prv Wa	8.HoldingTan
3.Sewer	6.Septic	9.P WTR/SEPT

Street **1 Public Paved**

1.PubPaved	4.PrivGrav	7.No Road
2.PrivPavd	5.R/W	8.No Legal
3.PubGravl	6.Long R/W	9.LandLkd

Interior Inspection **0**

CHANGE YR **0**

Sale Data

Sale Date

Price

Sale Type

1.Land	4.MOHOland	7.
2.L & B	5.MOHOw/o	8.
3.Building	6.	9.Distress

Financing

1.Convent	4.Seller	7.
2.FHA/VA	5.Private	8.
3.Assumed	6.Cash	9.Unknown

Validity

1.Valid	4.Split	7.Changes
2.Related	5.Partial	8.Other
3.Distress	6.Exempt	9.ABUTTER

Verified

1.Buyer	4.Agent	7.Family
2.Seller	5.Pub Rec	8.Other
3.Lender	6.MLS	9.

Assessment Record

Year	Land	Buildings	Exempt	Total
2009	25,000	65,870	7,280	83,590
2010	33,000	86,900	8,000	111,900
2011	33,000	86,900	8,300	111,600
2013	33,000	86,900	8,500	111,400
2015	33,000	86,900	8,700	111,200
2016	31,600	86,900	15,000	103,500

Land Data

Front Foot	Type	Effective Frontage	Effective Depth	Influence Factor	Influence Code
11.Primary Lot				%	
12.Additional I				%	
13.Additional II				%	
14.Additional III				%	
15.Additional IV				%	
				%	
				%	
Square Foot		**Square Feet**			
16.Primary Lot				%	
17.Additional I				%	
18.Additional II				%	
19.Additional III				%	
20.Additional IV				%	
				%	
				%	
Fract. Acre		**Acreage/Sites**			
21.HOMESITE	21	0.30		100 %	0
22.COMMERCIAL SIT				%	
23.INDUSTRIAL SIT				%	
Acres				%	
27.REAR 1-5				%	
28.REAR 6-10				%	
29.REAR 11-20				%	
30.REAR 21 +				%	
34.Farmland SW					
35.Farmland MW					

Total Acreage 0.30

Influence Codes

1.VACANCY
2.Excess Frtg
3.Topography
4.Size/Shape
5.Access
6.Restriction
7.Access/Topo
8.ENV-OPEN SPACE
9.Fract Share
Acres
36.Farmland HW
37.T G Softwood
38.T G Mixed Woo
39.T G Hardwood
40.Gravel Pit
41.RP/Wetland/Was
42.Leased or MH S
43.Condo Site
44.SITE IMPROVEME
46.Waste
47.Common Land
48.PRIME COMM LOT
49.SECONDARY COMM
50.MARGINAL COMM
51.UTILITY ROW
52.TOWER SITE
53.PASTURE

Inspection Witnessed By:

X Date

No./Date	Description	Date Insp.

Notes:
0099*0130

LISBON

LISBON

Map Lot U15-094 | Account 3821 | Location 4 MADELYN STREET | Card 1 Of 1 | 8-25-2016

Building Style	**3 Raised Ranch**		
1.Conv.	5.Garrison	9.DW	
2.Ranch	6.Contemp	10.BERM	
3.R Ranch	7.Seasonal	11.COMM &	
4.Cape	8.Primitiv	12.	
Dwelling Units	**1**		
Other Units	**0**		
Stories	**1 One Story**		
1.1	4.1.5	7.3.5	
2.2	5.1.75	8.	
3.3	6.2.5	9.	
Exterior Walls	**8 AL/Vinyl**		
1.Clapboar	5.T-111	9.Cem.Boar	
2.WD.SH.	6.BR/Stone	10.Log	
3.Compos.	7.Novelty	11.Other	
4.ASB/ASP	8.AL/Vinyl	12.BLOCK	
Roof Surface	**1 Asphalt Shingles**		
1.Asphalt	4.Composit	7.Metal RS	
2.Slate	5.Wood	8.	
3.Metal LC	6.Other	9.	
SF Masonry Trim	**0**		
BUILDING USE	**0**		
OPEN-4-CUSTOM	**0**		
Year Built	**1975**		
Year Remodeled	**0**		
Foundation	**1 Concrete**		
1.Concrete	4.Wood	7.DirtFlr	
2.C Block	5.Slab	8.	
3.Br/Stone	6.Piers	9.	
Basement	**4 Full Basement**		
1.1/4 Bmt	4.Full Bmt	7.	
2.1/2 Bmt	5.Crawl	8.	
3.3/4 Bmt	6.1stFlUnf	9.None	
Bsmt Gar # Cars	**0**		
Wet Basement	**1 Dry Basement**		
1.Dry	4.Dirt/Dry	7.	
2.Damp	5.Dirt/Dmp	8.	
3.Wet	6.Dirt/Wet	9.	

SF Bsmt Living	**320**		
Fin Bsmt Grade	**2 50**		
Electrical-Amps	**0**		
Heat Type	**100%**	**1 Hot Water BB**	
1.HWBB	5.FWA	9.No Heat	
2.Radiator	6.GravWA	10.RIN/MON	
3.RadFloor	7.Electric	11.	
4.Steam	8.Fl/Wall	12.	
Cool Type	**0%**	**9 None**	
1.Central	4.W&C Air	7.	
2.Evapor	5.	8.	
3.H Pump	6.	9.None	
Kitchen Style	**2 Typical**		
1.Good	4.Obsolete	7.	
2.Typical	5.	8.	
3.Old Type	6.	9.None	
Bath(s) Style	**2 Typical Bath(s)**		
1.Good	4.Obsolete	7.	
2.Typical	5.	8.	
3.Old Type	6.	9.None	
# Rooms	**5**		
# Bedrooms	**3**		
# Full Baths	**1**		
# Half Baths	**0**		
# Addn Fixtures	**0**		
# Fireplaces	**0**		

TRIO Software
A Division of Harris Computer Systems

Layout	**1 Typical**		
1.Typical	4.(-) BR	7.	
2.Inadeq	5.(-) BRs	8.	
3.Poor	6.	9.	
Attic	**9 None**		
1.1/4 Fin	4.Full Fin	7.	
2.1/2 Fin	5.Fl/Stair	8.	
3.3/4 Fin	6.1/2Fl/St	9.None	
Insulation	**1 Full**		
1.Full	4.Minimal	7.	
2.Heavy	5.Partial	8.	
3.Capped	6.	9.None	
Unfinished %	**0%**		
Grade & Factor	**3 Average 100%**		
1.E Grade	4.B Grade	7.AA	
2.D Grade	5.A Grade	8.AAAA Gra	
3.C Grade	6.A+	9.Same	
SQFT (Footprint)	**964**		
Condition	**5 Above Average**		
1.Poor	4.Avg	7.V G	
2.Fair	5.Avg+	8.Exc	
3.Avg-	6.Good	9.Same	
Phys. % Good	**0%**		
Funct. % Good	**100%**		
Functional Code	**9 None**		
1.Incomp	4.Small Si	7.Layout	
2.Overbuil	5.CDU	8.Other	
3.Delap	6.Style	9.None	
Econ. % Good	**100%**		
Economic Code	**None**		
0.None	3.No Power	9.None	
1.Location	4.Generate	8.	
2.Encroach	5.Misc	9.	
Entrance Code	**1 Interior Inspect**		
1.Interior	4.Vacant	7.	
2.Refusal	5.Estimate	8.	
3.Informed	6.	9.	
Information Code	**1 Owner**		
1.Owner	4.Agent	7.	
2.Relative	5.Estimate	8.	
3.Tenant	6.Other	9.	

SHED 8X10=80

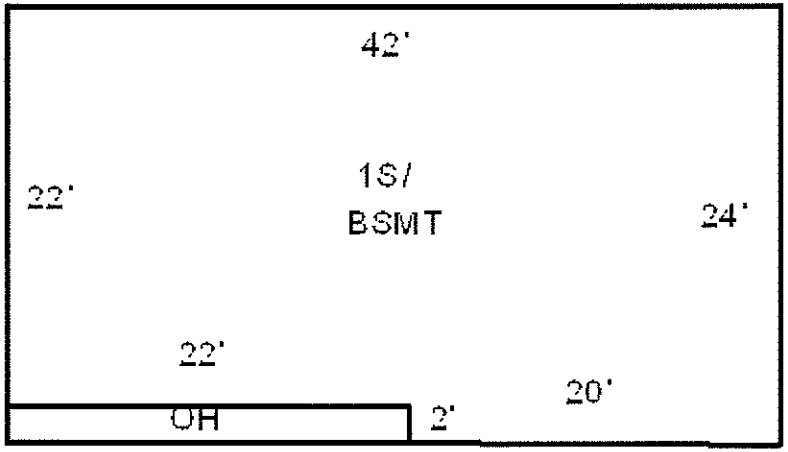

Date Inspected 6-17-2013

Additions, Outbuildings & Improvements

Type	Year	Units	Grade	Cond	Phys.	Funct.	Sound Value
26 1SFr Overhang	0	44	0 0	0	0 %	0 %	
24 Frame Shed	2000	80	2 100	2	0 %	100 %	
					%	%	
					%	%	
					%	%	
					%	%	
					%	%	
					%	%	
					%	%	
					%	%	

1.ONE STORY FRAM
2.TWO STORY FRAM
3.THREE STORY FR
4.1 & 1/2 STORY
5.1 & 3/4 STORY
6.2 & 1/2 STORY
21.Open Frame Por
22.Encl Frame Por
23.Frame Garage
24.Frame Shed
25.Frame Bay Wind
26.1SFr Overhang
27.Unfin Basement
28.Unfinished Att
29.Finished Attic

Map Lot U15-095 | Account 3439 | Location 18 ANDREA STREET | Card 1 Of 1 | 8-25-2016

KISSINGER, JEROME C. &
ANNETTE E.
18 ANDREA ST

LISBON ME 04250
B5943P65

Property Data

Neighborhood **39 FERRY RD**

Tree Growth Year **0**

TG MGT PLAN DATE **0**

BLDG PERMIT YEAR **0**

Zone/Land Use **2 LIMITED RESIDENTIAL**

Secondary Zone **11 AND RP**

Topography **1 Level**

1.Level	4.Below St	7.Steep
2.Rolling	5.Low	8.
3.Above St	6.Wet	9.

Utilities **1 All Public**

1.Public	4.Dr Well	7.WELL & SEP
2.Water	5.Oth Prv Wa	8.HoldingTan
3.Sewer	6.Septic	9.P WTR/SEPT

Street **1 Public Paved**

1.PubPaved	4.PrivGrav	7.No Road
2.PrivPavd	5.R/W	8.No Legal
3.PubGravl	6.Long R/W	9.LandLkd

Interior Inspection **0**

CHANGE YR **0**

Sale Data

Sale Date

Price

Sale Type

1.Land	4.MOHOland	7.
2.L & B	5.MOHOw/o	8.
3.Building	6.	9.Distress

Financing

1.Convent	4.Seller	7.
2.FHA/VA	5.Private	8.
3.Assumed	6.Cash	9.Unknown

Validity

1.Valid	4.Split	7.Changes
2.Related	5.Partial	8.Other
3.Distress	6.Exempt	9.ABUTTER

Verified

1.Buyer	4.Agent	7.Family
2.Seller	5.Pub Rec	8.Other
3.Lender	6.MLS	9.

Assessment Record

Year	Land	Buildings	Exempt	Total
2009	25,110	61,790	0	86,900
2010	33,100	81,600	0	114,700
2011	33,100	81,600	0	114,700
2013	33,100	81,600	0	114,700
2015	33,100	81,600	0	114,700
2016	31,600	100,200	0	131,800

Land Data

Front Foot	Type	Effective Frontage	Effective Depth	Influence Factor	Influence Code
11.Primary Lot				%	
12.Additional I				%	
13.Additional II				%	
14.Additional III				%	
15.Additional IV				%	
				%	
				%	

Square Foot	Square Feet	Influence Factor	Influence Code
16.Primary Lot		%	
17.Additional I		%	
18.Additional II		%	
19.Additional III		%	
20.Additional IV		%	
		%	
		%	

Fract. Acre	Acreage/Sites		Influence Factor	Influence Code
21.HOMESITE	21	0.30	100 %	0
22.COMMERCIAL SIT			%	
23.INDUSTRIAL SIT			%	
Acres			%	
27.REAR 1-5			%	
28.REAR 6-10			%	
29.REAR 11-20			%	
30.REAR 21 +			%	
34.Farmland SW				
35.Farmland MW				

Total Acreage 0.30

Influence Codes

1.VACANCY
2.Excess Frtg
3.Topography
4.Size/Shape
5.Access
6.Restriction
7.Access/Topo
8.ENV-OPEN SPACE
9.Fract Share
Acres
36.Farmland HW
37.T G Softwood
38.T G Mixed Woo
39.T G Hardwood
40.Gravel Pit
41.RP/Wetland/Was
42.Leased or MH S
43.Condo Site
44.SITE IMPROVEME
46.Waste
47.Common Land
48.PRIME COMM LOT
49.SECONDARY COMM
50.MARGINAL COMM
51.UTILITY ROW
52.TOWER SITE
53.PASTURE

Inspection Witnessed By:

X Date

No./Date	Description	Date Insp.

Notes:
0130*0100

LISBON

LISBON

Map Lot U15-095 | Account 3439 | Location 18 ANDREA STREET | Card 1 Of 1 | 8-25-2016

Building Style	**3 Raised Ranch**	
1.Conv.	5.Garrison	9.DW
2.Ranch	6.Contemp	10.BERM
3.R Ranch	7.Seasonal	11.COMM &
4.Cape	8.Primitiv	12.
Dwelling Units	**1**	
Other Units	**0**	
Stories	**1 One Story**	
1.1	4.1.5	7.3.5
2.2	5.1.75	8.
3.3	6.2.5	9.
Exterior Walls	**8 AL/Vinyl**	
1.Clapboar	5.T-111	9.Cem.Boar
2.WD.SH.	6.BR/Stone	10.Log
3.Compos.	7.Novelty	11.Other
4.ASB/ASP	8.AL/Vinyl	12.BLOCK
Roof Surface	**1 Asphalt Shingles**	
1.Asphalt	4.Composit	7.Metal RS
2.Slate	5.Wood	8.
3.Metal LC	6.Other	9.
SF Masonry Trim	**0**	
BUILDING USE	**0**	
OPEN-4-CUSTOM	**0**	
Year Built	**1975**	
Year Remodeled	**0**	
Foundation	**1 Concrete**	
1.Concrete	4.Wood	7.DirtFlr
2.C Block	5.Slab	8.
3.Br/Stone	6.Piers	9.
Basement	**4 Full Basement**	
1.1/4 Bmt	4.Full Bmt	7.
2.1/2 Bmt	5.Crawl	8.
3.3/4 Bmt	6.1stFlUnf	9.None
Bsmt Gar # Cars	**1**	
Wet Basement	**1 Dry Basement**	
1.Dry	4.Dirt/Dry	7.
2.Damp	5.Dirt/Dmp	8.
3.Wet	6.Dirt/Wet	9.

SF Bsmt Living	**600**	
Fin Bsmt Grade	**3 100**	
Electrical-Amps	**1**	
Heat Type	**100%**	**1 Hot Water BB**
1.HWBB	5.FWA	9.No Heat
2.Radiator	6.GravWA	10.RIN/MON
3.RadFloor	7.Electric	11.
4.Steam	8.Fl/Wall	12.
Cool Type	**0%**	**9 None**
1.Central	4.W&C Air	7.
2.Evapor	5.	8.
3.H Pump	6.	9.None
Kitchen Style	**2 Typical**	
1.Good	4.Obsolete	7.
2.Typical	5.	8.
3.Old Type	6.	9.None
Bath(s) Style	**2 Typical Bath(s)**	
1.Good	4.Obsolete	7.
2.Typical	5.	8.
3.Old Type	6.	9.None
# Rooms	**6**	
# Bedrooms	**3**	
# Full Baths	**1**	
# Half Baths	**1**	
# Addn Fixtures	**0**	
# Fireplaces	**0**	

TRIO Software
A Division of Harris Computer Systems

Layout	**1 Typical**	
1.Typical	4.(-) BR	7.
2.Inadeq	5.(-) BRs	8.
3.Poor	6.	9.
Attic	**9 None**	
1.1/4 Fin	4.Full Fin	7.
2.1/2 Fin	5.Fl/Stair	8.
3.3/4 Fin	6.1/2Fl/St	9.None
Insulation	**1 Full**	
1.Full	4.Minimal	7.
2.Heavy	5.Partial	8.
3.Capped	6.	9.None
Unfinished %	**0%**	
Grade & Factor	**3 Average 100%**	
1.E Grade	4.B Grade	7.AA
2.D Grade	5.A Grade	8.AAAA Gra
3.C Grade	6.A+	9.Same
SQFT (Footprint)	**968**	
Condition	**5 Above Average**	
1.Poor	4.Avg	7.V G
2.Fair	5.Avg+	8.Exc
3.Avg-	6.Good	9.Same
Phys. % Good	**0%**	
Funct. % Good	**100%**	
Functional Code	**9 None**	
1.Incomp	4.Small Si	7.Layout
2.Overbuil	5.CDU	8.Other
3.Delap	6.Style	9.None
Econ. % Good	**100%**	
Economic Code	**None**	
0.None	3.No Power	9.None
1.Location	4.Generate	8.
2.Encroach	5.Misc	9.
Entrance Code	**5 Estimated**	
1.Interior	4.Vacant	7.
2.Refusal	5.Estimate	8.
3.Informed	6.	9.
Information Code	**5 Estimate**	
1.Owner	4.Agent	7.
2.Relative	5.Estimate	8.
3.Tenant	6.Other	9.

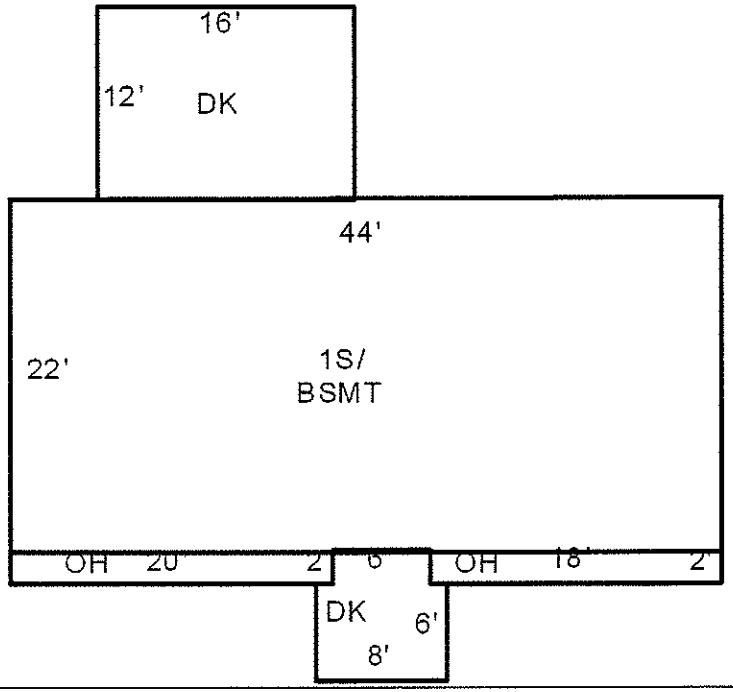

Date Inspected 6-17-2013

Additions, Outbuildings & Improvements

Type	Year	Units	Grade	Cond	Phys.	Funct.	Sound Value
26 1SFr Overhang	0	40	0 0	0	0 %	0 %	
26 1SFr Overhang	0	36	0 0	0	0 %	0 %	
68 Wood Deck	0	60	0 0	0	0 %	0 %	
68 Wood Deck	2008	192	3 100	4	0 %	100 %	
					%	%	
					%	%	
					%	%	
					%	%	
					%	%	
					%	%	

1.ONE STORY FRAM
2.TWO STORY FRAM
3.THREE STORY FR
4.1 & 1/2 STORY
5.1 & 3/4 STORY
6.2 & 1/2 STORY
21.Open Frame Por
22.Encl Frame Por
23.Frame Garage
24.Frame Shed
25.Frame Bay Wind
26.1SFr Overhang
27.Unfin Basement
28.Unfinished Att
29.Finished Attic

Map Lot U15-096 Account 1308 Location 16 ANDREA STREET Card 1 Of 1 8-25-2016

COMMUNITY HOUSING OF MAINE

72 WINTHROP ST

AUGUSTA ME 04330
B4160P84

Inspection Witnessed By:

X Date

No./Date	Description	Date Insp.

Notes:
0100*0165

LISBON

Property Data

Neighborhood **39 FERRY RD**

Tree Growth Year **0**

TG MGT PLAN DATE **0**

BLDG PERMIT YEAR **0**

Zone/Land Use **2 LIMITED RESIDENTIAL**

Secondary Zone

Topography **1 Level**

1.Level	4.Below St	7.Steep
2.Rolling	5.Low	8.
3.Above St	6.Wet	9.

Utilities **1 All Public**

1.Public	4.Dr Well	7.WELL & SEP
2.Water	5.Oth Prv Wa	8.HoldingTan
3.Sewer	6.Septic	9.P WTR/SEPT

Street **1 Public Paved**

1.PubPaved	4.PrivGrav	7.No Road
2.PrivPavd	5.R/W	8.No Legal
3.PubGravl	6.Long R/W	9.LandLkd

Interior Inspection **0**

CHANGE YR **0**

Sale Data

Sale Date

Price

Sale Type

1.Land	4.MOHOland	7.
2.L & B	5.MOHOw/o	8.
3.Building	6.	9.Distress

Financing

1.Convent	4.Seller	7.
2.FHA/VA	5.Private	8.
3.Assumed	6.Cash	9.Unknown

Validity

1.Valid	4.Split	7.Changes
2.Related	5.Partial	8.Other
3.Distress	6.Exempt	9.ABUTTER

Verified

1.Buyer	4.Agent	7.Family
2.Seller	5.Pub Rec	8.Other
3.Lender	6.MLS	9.

Assessment Record

Year	Land	Buildings	Exempt	Total
2009	28,300	70,740	0	99,040
2010	37,400	93,400	130,800	0
2011	37,400	93,400	130,800	0
2013	37,400	93,400	130,800	0
2015	37,400	93,400	130,800	0
2016	32,300	102,500	134,800	0

Land Data

Front Foot	Type	Effective Frontage	Effective Depth	Influence Factor	Influence Code
11.Primary Lot				%	
12.Additional I				%	
13.Additional II				%	
14.Additional III				%	
15.Additional IV				%	
				%	
				%	
Square Foot		**Square Feet**			
16.Primary Lot				%	
17.Additional I				%	
18.Additional II				%	
19.Additional III				%	
20.Additional IV				%	
				%	
				%	
				%	
Fract. Acre		**Acreage/Sites**			
21.HOMESITE	21	0.38		100 %	0
22.COMMERCIAL SIT				%	
23.INDUSTRIAL SIT				%	
Acres				%	
27.REAR 1-5				%	
28.REAR 6-10				%	
29.REAR 11-20				%	
30.REAR 21 +				%	
34.Farmland SW				%	
35.Farmland MW				%	

Total Acreage 0.38

Influence Codes

1.VACANCY
2.Excess Frtg
3.Topography
4.Size/Shape
5.Access
6.Restriction
7.Access/Topo
8.ENV-OPEN SPACE
9.Fract Share
Acres
36.Farmland HW
37.T G Softwood
38.T G Mixed Woo
39.T G Hardwood
40.Gravel Pit
41.RP/Wetland/Was
42.Leased or MH S
43.Condo Site
44.SITE IMPROVEME
46.Waste
47.Common Land
48.PRIME COMM LOT
49.SECONDARY COMM
50.MARGINAL COMM
51.UTILITY ROW
52.TOWER SITE
53.PASTURE

LISBON

Map Lot U15-096 | Account 1308 | Location 16 ANDREA STREET | Card 1 Of 1 | 8-25-2016

Building Style **3 Raised Ranch**		
1.Conv.	5.Garrison	9.DW
2.Ranch	6.Contemp	10.BERM
3.R Ranch	7.Seasonal	11.COMM &
4.Cape	8.Primitiv	12.
Dwelling Units **1**		
Other Units **0**		
Stories **1 One Story**		
1.1	4.1.5	7.3.5
2.2	5.1.75	8.
3.3	6.2.5	9.
Exterior Walls **8 AL/Vinyl**		
1.Clapboar	5.T-111	9.Cem.Boar
2.WD.SH.	6.BR/Stone	10.Log
3.Compos.	7.Novelty	11.Other
4.ASB/ASP	8.AL/Vinyl	12.BLOCK
Roof Surface **1 Asphalt Shingles**		
1.Asphalt	4.Composit	7.Metal RS
2.Slate	5.Wood	8.
3.Metal LC	6.Other	9.
SF Masonry Trim **0**		
BUILDING USE **0**		
OPEN-4-CUSTOM **0**		
Year Built **1975**		
Year Remodeled **0**		
Foundation **1 Concrete**		
1.Concrete	4.Wood	7.DirtFlr
2.C Block	5.Slab	8.
3.Br/Stone	6.Piers	9.
Basement **4 Full Basement**		
1.1/4 Bmt	4.Full Bmt	7.
2.1/2 Bmt	5.Crawl	8.
3.3/4 Bmt	6.1stFlUnf	9.None
Bsmt Gar # Cars **0**		
Wet Basement **1 Dry Basement**		
1.Dry	4.Dirt/Dry	7.
2.Damp	5.Dirt/Dmp	8.
3.Wet	6.Dirt/Wet	9.

SF Bsmt Living **700**		
Fin Bsmt Grade **3 100**		
Electrical-Amps **0**		
Heat Type **100%** **1 Hot Water BB**		
1.HWBB	5.FWA	9.No Heat
2.Radiator	6.GravWA	10.RIN/MON
3.RadFloor	7.Electric	11.
4.Steam	8.Fl/Wall	12.
Cool Type **0%** **9 None**		
1.Central	4.W&C Air	7.
2.Evapor	5.	8.
3.H Pump	6.	9.None
Kitchen Style **2 Typical**		
1.Good	4.Obsolete	7.
2.Typical	5.	8.
3.Old Type	6.	9.None
Bath(s) Style **2 Typical Bath(s)**		
1.Good	4.Obsolete	7.
2.Typical	5.	8.
3.Old Type	6.	9.None
# Rooms **7**		
# Bedrooms **5**		
# Full Baths **2**		
# Half Baths **0**		
# Addn Fixtures **0**		
# Fireplaces **0**		

TRIO Software
A Division of Harris Computer Systems

Layout **1 Typical**		
1.Typical	4.(-) BR	7.
2.Inadeq	5.(-) BRs	8.
3.Poor	6.	9.
Attic **9 None**		
1.1/4 Fin	4.Full Fin	7.
2.1/2 Fin	5.Fl/Stair	8.
3.3/4 Fin	6.1/2Fl/St	9.None
Insulation **1 Full**		
1.Full	4.Minimal	7.
2.Heavy	5.Partial	8.
3.Capped	6.	9.None
Unfinished % **0%**		
Grade & Factor **3 Average 100%**		
1.E Grade	4.B Grade	7.AA
2.D Grade	5.A Grade	8.AAAA Gra
3.C Grade	6.A+	9.Same
SQFT (Footprint) **924**		
Condition **5 Above Average**		
1.Poor	4.Avg	7.V G
2.Fair	5.Avg+	8.Exc
3.Avg-	6.Good	9.Same
Phys. % Good **0%**		
Funct. % Good **100%**		
Functional Code **9 None**		
1.Incomp	4.Small Sl	7.Layout
2.Overbuil	5.CDU	8.Other
3.Delap	6.Style	9.None
Econ. % Good **100%**		
Economic Code **None**		
0.None	3.No Power	9.None
1.Location	4.Generate	8.
2.Encroach	5.Misc	9.
Entrance Code **1 Interior Inspect**		
1.Interior	4.Vacant	7.
2.Refusal	5.Estimate	8.
3.Informed	6.	9.
Information Code **3 Tenant**		
1.Owner	4.Agent	7.
2.Relative	5.Estimate	8.
3.Tenant	6.Other	9.

CANOPY 4X24=96

GAR 24X14=336

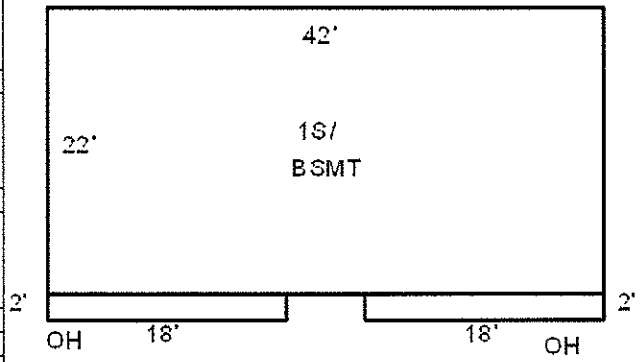

Date Inspected 3-17-2013

Additions, Outbuildings & Improvements

Type	Year	Units	Grade	Cond	Phys.	Funct.	Sound Value
26 1SFr Overhang	0	36	0 0	0	0 %	0 %	
26 1SFr Overhang	0	36	0 0	0	0 %	0 %	
61 Canopy	1975	96	2 100	4	0 %	100 %	
23 Frame Garage	1975	336	2 100	4	0 %	100 %	
					%	%	
					%	%	
					%	%	
					%	%	
					%	%	
					%	%	

1.ONE STORY FRAM
2.TWO STORY FRAM
3.THREE STORY FR
4.1 & 1/2 STORY
5.1 & 3/4 STORY
6.2 & 1/2 STORY
21.Open Frame Por
22.Encl Frame Por
23.Frame Garage
24.Frame Shed
25.Frame Bay Wind
26.1SFr Overhang
27.Unfin Basement
28.Unfinished Att
29.Finished Attic

Map Lot U15-097 | Account 2079 | Location 14 ANDREA STREET | Card 1 Of 1 | 8-25-2016

SPEAR, RODNEY R. &
BYRAS, MELISSA L.
3384 W RIVER ROAD

SIDNEY ME 04330 2548
B6128P37 B7810P69

Previous Owner
EVANS, SCOTT A. &
LORI A. KING-
14 ANDREA ST
LISBON ME 04250
Sale Date: 10-19-2009

Inspection Witnessed By:

X Date

No./Date	Description	Date Insp.

Notes:
0100*0138

LISBON

Property Data

Neighborhood	39 FERRY RD
Tree Growth Year	0
TG MGT PLAN DATE	0
BLDG PERMIT YEAR	0
Zone/Land Use	2 LIMITED RESIDENTIAL
Secondary Zone	
Topography	1 Level

1.Level	4.Below St	7.Steep
2.Rolling	5.Low	8.
3.Above St	6.Wet	9.

Utilities 1 All Public

1.Public	4.Dr Well	7.WELL & SEP
2.Water	5.Oth Prv Wa	8.HoldingTan
3.Sewer	6.Septic	9.P WTR/SEPT

Street 1 Public Paved

1.PubPaved	4.PrivGrav	7.No Road
2.PrivPavd	5.R/W	8.No Legal
3.PubGravl	6.Long R/W	9.LandLkd

Interior Inspection	0
CHANGE YR	0

Sale Data

Sale Date	10-19-2009
Price	133,500
Sale Type	2 Land & Buildings

1.Land	4.MOHOland	7.
2.L & B	5.MOHOw/o	8.
3.Building	6.	9.Distress

Financing 9 Unknown

1.Convent	4.Seller	7.
2.FHA/VA	5.Private	8.
3.Assumed	6.Cash	9.Unknown

Validity 1 Arms Length Sale

1.Valid	4.Split	7.Changes
2.Related	5.Partial	8.Other
3.Distress	6.Exempt	9.ABUTTER

Verified 5 Public Record

1.Buyer	4.Agent	7.Family
2.Seller	5.Pub Rec	8.Other
3.Lender	6.MLS	9.

Assessment Record

Year	Land	Buildings	Exempt	Total
2009	25,890	73,170	0	99,060
2010	34,200	96,600	0	130,800
2011	34,200	96,600	0	130,800
2013	34,200	96,600	0	130,800
2015	34,200	96,600	0	130,800
2016	31,800	102,400	0	134,200

Land Data

	Type	Effective Frontage	Effective Depth	Influence Factor	Influence Code
Front Foot					
11.Primary Lot				%	
12.Additional I				%	
13.Additional II				%	
14.Additional III				%	
15.Additional IV				%	
				%	
				%	
Square Foot		Square Feet			
16.Primary Lot				%	
17.Additional I				%	
18.Additional II				%	
19.Additional III				%	
20.Additional IV				%	
				%	
				%	
Fract. Acre		Acreage/Sites			
21.HOMESITE	21		0.32	100 %	0
22.COMMERCIAL SIT				%	
23.INDUSTRIAL SIT				%	
Acres				%	
27.REAR 1-5				%	
28.REAR 6-10				%	
29.REAR 11-20				%	
30.REAR 21 +				%	
34.Farmland SW					
35.Farmland MW					

Total Acreage 0.32

Influence Codes

1.VACANCY
2.Excess Frtg
3.Topography
4.Size/Shape
5.Access
6.Restriction
7.Access/Topo
8.ENV-OPEN SPACE
9.Fract Share
Acres
36.Farmland HW
37.T G Softwood
38.T G Mixed Woo
39.T G Hardwood
40.Gravel Pit
41.RP/Wetland/Was
42.Leased or MH S
43.Condo Site
44.SITE IMPROVEME
46.Waste
47.Common Land
48.PRIME COMM LOT
49.SECONDARY COMM
50.MARGINAL COMM
51.UTILITY ROW
52.TOWER SITE
53.PASTURE

LISBON

Map Lot U15-097 | Account 2079 | Location 14 ANDREA STREET | Card 1 Of 1 | 8-25-2016

Building Style **2 Ranch**		
1.Conv.	5.Garrison	9.DW
2.Ranch	6.Contemp	10.BERM
3.R Ranch	7.Seasonal	11.COMM &
4.Cape	8.Primitiv	12.
Dwelling Units **1**		
Other Units **0**		
Stories **1 One Story**		
1.1	4.1.5	7.3.5
2.2	5.1.75	8.
3.3	6.2.5	9.
Exterior Walls **8 AL/Vinyl**		
1.Clapboar	5.T-111	9.Cem.Boar
2.WD.SH.	6.BR/Stone	10.Log
3.Compos.	7.Novelty	11.Other
4.ASB/ASP	8.AL/Vinyl	12.BLOCK
Roof Surface **1 Asphalt Shingles**		
1.Asphalt	4.Composit	7.Metal RS
2.Slate	5.Wood	8.
3.Metal LC	6.Other	9.
SF Masonry Trim **0**		
BUILDING USE **0**		
OPEN-4-CUSTOM **0**		
Year Built **1975**		
Year Remodeled **0**		
Foundation **1 Concrete**		
1.Concrete	4.Wood	7.DirtFlr
2.C Block	5.Slab	8.
3.Br/Stone	6.Piers	9.
Basement **4 Full Basement**		
1.1/4 Bmt	4.Full Bmt	7.
2.1/2 Bmt	5.Crawl	8.
3.3/4 Bmt	6.1stFlUnf	9.None
Bsmt Gar # Cars **0**		
Wet Basement **2 Damp Basement**		
1.Dry	4.Dirt/Dry	7.
2.Damp	5.Dirt/Dmp	8.
3.Wet	6.Dirt/Wet	9.

SF Bsmt Living **520**		
Fin Bsmt Grade **3 100**		
Electrical-Amps **1**		
Heat Type **100%** **1 Hot Water BB**		
1.HWBB	5.FWA	9.No Heat
2.Radiator	6.GravWA	10.RIN/MON
3.RadFloor	7.Electric	11.
4.Steam	8.Fl/Wall	12.
Cool Type **0%** **9 None**		
1.Central	4.W&C Air	7.
2.Evapor	5.	8.
3.H Pump	6.	9.None
Kitchen Style **2 Typical**		
1.Good	4.Obsolete	7.
2.Typical	5.	8.
3.Old Type	6.	9.None
Bath(s) Style **2 Typical Bath(s)**		
1.Good	4.Obsolete	7.
2.Typical	5.	8.
3.Old Type	6.	9.None
# Rooms **6**		
# Bedrooms **3**		
# Full Baths **1**		
# Half Baths **1**		
# Addn Fixtures **0**		
# Fireplaces **0**		

TRIO Software
A Division of Harris Computer Systems

Layout **1 Typical**		
1.Typical	4.(-) BR	7.
2.Inadeq	5.(-) BRs	8.
3.Poor	6.	9.
Attic **9 None**		
1.1/4 Fin	4.Full Fin	7.
2.1/2 Fin	5.Fl/Stair	8.
3.3/4 Fin	6.1/2Fl/St	9.None
Insulation **1 Full**		
1.Full	4.Minimal	7.
2.Heavy	5.Partial	8.
3.Capped	6.	9.None
Unfinished % **0%**		
Grade & Factor **3 Average 100%**		
1.E Grade	4.B Grade	7.AA
2.D Grade	5.A Grade	8.AAAA Gra
3.C Grade	6.A+	9.Same
SQFT (Footprint) **1008**		
Condition **5 Above Average**		
1.Poor	4.Avg	7.V G
2.Fair	5.Avg+	8.Exc
3.Avg-	6.Good	9.Same
Phys. % Good **0%**		
Funct. % Good **100%**		
Functional Code **9 None**		
1.Incomp	4.Small Si	7.Layout
2.Overbuil	5.CDU	8.Other
3.Delap	6.Style	9.None
Econ. % Good **100%**		
Economic Code **None**		
0.None	3.No Power	9.None
1.Location	4.Generate	8.
2.Encroach	5.Misc	9.
Entrance Code **4 Unoccupied**		
1.Interior	4.Vacant	7.
2.Refusal	5.Estimate	8.
3.Informed	6.	9.
Information Code **5 Estimate**		
1.Owner	4.Agent	7.
2.Relative	5.Estimate	8.
3.Tenant	6.Other	9.

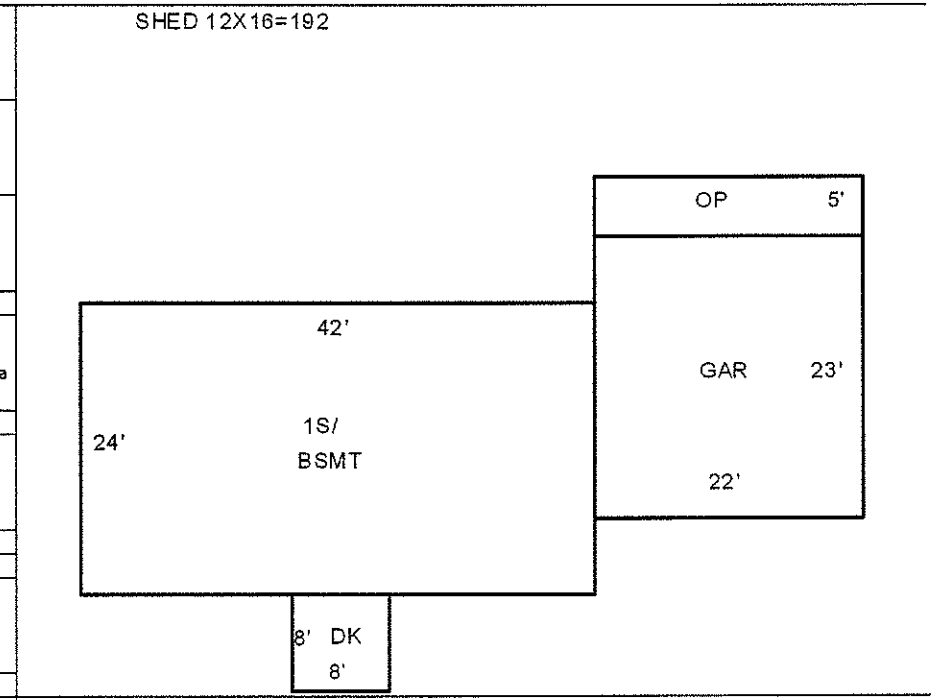

Date Inspected 6-17-2013

Additions, Outbuildings & Improvements

Type	Year	Units	Grade	Cond	Phys.	Funct.	Sound Value
68 Wood Deck	1998	64	2 100	3	0 %	100 %	
23 Frame Garage	0	506	0 0	0	0 %	0 %	
21 Open Frame	0	110	0 0	0	0 %	0 %	
24 Frame Shed	1988	192	2 100	4	0 %	100 %	
					%	%	
					%	%	
					%	%	
					%	%	
					%	%	
					%	%	

1.ONE STORY FRAM
2.TWO STORY FRAM
3.THREE STORY FR
4.1 & 1/2 STORY
5.1 & 3/4 STORY
6.2 & 1/2 STORY
21.Open Frame Por
22.Encl Frame Por
23.Frame Garage
24.Frame Shed
25.Frame Bay Wind
26.1Sfr Overhang
27.Unfin Basement
28.Unfinished Att
29.Finished Attic

Map Lot U15-098 | Account 6737 | Location 12 ANDREA STREET | Card 1 Of 1 | 8-25-2016

SATTERTHWAITE, JUSTINE N.

12 ANDREA ST

LISBON ME 04250
B9068P273

Previous Owner
WILLIAMS, TREVOR C.
12 ANDREA ST

LISBON ME 04250
Sale Date: 1-14-2015

Inspection Witnessed By:

X Date

No./Date	Description	Date Insp.

Notes:
0106*0112

LISBON

Property Data

Neighborhood **39 FERRY RD**

Tree Growth Year **0**

TG MGT PLAN DATE **0**

BLDG PERMIT YEAR **0**

Zone/Land Use **2 LIMITED RESIDENTIAL**

Secondary Zone

Topography **1 Level**

1.Level 4.Below St 7.Steep
2.Rolling 5.Low 8.
3.Above St 6.Wet 9.

Utilities **1 All Public**

1.Public 4.Dr Well 7.WELL & SEP
2.Water 5.Oth Prv Wa 8.HoldingTan
3.Sewer 6.Septic 9.P WTR/SEPT

Street **1 Public Paved**

1.PubPaved 4.PrivGrav 7.No Road
2.PrivPavd 5.R/W 8.No Legal
3.PubGravl 6.Long R/W 9.LandLkd

Interior Inspection **0**

CHANGE YR **0**

Sale Data

Sale Date **1-14-2015**

Price **115,000**

Sale Type **2 Land & Buildings**

1.Land 4.MOHOland 7.
2.L & B 5.MOHOw/o 8.
3.Building 6. 9.Distress

Financing **9 Unknown**

1.Convent 4.Seller 7.
2.FHA/VA 5.Private 8.
3.Assumed 6.Cash 9.Unknown

Validity **1 Arms Length Sale**

1.Valid 4.Split 7.Changes
2.Related 5.Partial 8.Other
3.Distress 6.Exempt 9.ABUTTER

Verified **5 Public Record**

1.Buyer 4.Agent 7.Family
2.Seller 5.Pub Rec 8.Other
3.Lender 6.MLS 9.

Assessment Record

Year	Land	Buildings	Exempt	Total
2009	24,000	58,470	7,280	75,190
2010	31,700	77,200	8,000	100,900
2011	31,700	77,200	8,300	100,600
2013	31,700	77,200	8,500	100,400
2015	31,700	77,200	0	108,900
2016	31,200	97,600	0	128,800

Land Data

Front Foot	Type	Effective Frontage	Effective Depth	Influence Factor	Influence Code
11.Primary Lot				%	
12.Additional I				%	
13.Additional II				%	
14.Additional III				%	
15.Additional IV				%	
				%	
				%	
Square Foot		**Square Feet**			
16.Primary Lot				%	
17.Additional I				%	
18.Additional II				%	
19.Additional III				%	
20.Additional IV				%	
				%	
				%	
Fract. Acre		**Acreage/Sites**			
21.HOMESITE	21	0.27		100 %	0
22.COMMERCIAL SIT				%	
23.INDUSTRIAL SIT				%	
Acres				%	
27.REAR 1-5				%	
28.REAR 6-10				%	
29.REAR 11-20				%	
30.REAR 21 +				%	
34.Farmland SW					
35.Farmland MW					

Total Acreage 0.27

Influence Codes

1.VACANCY
2.Excess Frtg
3.Topography
4.Size/Shape
5.Access
6.Restriction
7.Access/Topo
8.ENV-OPEN SPACE
9.Fract Share
Acres
36.Farmland HW
37.T G Softwood
38.T G Mixed Woo
39.T G Hardwood
40.Gravel Pit
41.RP/Wetland/Was
42.Leased or MH S
43.Condo Site
44.SITE IMPROVEME
46.Waste
47.Common Land
48.PRIME COMM LOT
49.SECONDARY COMM
50.MARGINAL COMM
51.UTILITY ROW
52.TOWER SITE
53.PASTURE

LISBON

Map Lot U15-098 | Account 6737 | Location 12 ANDREA STREET | Card 1 Of 1 | 8-25-2016

Building Style	**3 Raised Ranch**	
1.Conv.	5.Garrison	9.DW
2.Ranch	6.Contemp	10.BERM
3.R Ranch	7.Seasonal	11.COMM &
4.Cape	8.Primitiv	12.
Dwelling Units	**1**	
Other Units	**0**	
Stories	**1 One Story**	
1.1	4.1.5	7.3.5
2.2	5.1.75	8.
3.3	6.2.5	9.
Exterior Walls	**8 AL/Vinyl**	
1.Clapboar	5.T-111	9.Cem.Boar
2.WD.SH.	6.BR/Stone	10.Log
3.Compos.	7.Novelty	11.Other
4.ASB/ASP	8.AL/Vinyl	12.BLOCK
Roof Surface	**1 Asphalt Shingles**	
1.Asphalt	4.Composit	7.Metal RS
2.Slate	5.Wood	8.
3.Metal LC	6.Other	9.
SF Masonry Trim	**0**	
BUILDING USE	**0**	
OPEN-4-CUSTOM	**0**	
Year Built	**1977**	
Year Remodeled	**0**	
Foundation	**1 Concrete**	
1.Concrete	4.Wood	7.DirtFlr
2.C Block	5.Slab	8.
3.Br/Stone	6.Piers	9.
Basement	**4 Full Basement**	
1.1/4 Bmt	4.Full Bmt	7.
2.1/2 Bmt	5.Crawl	8.
3.3/4 Bmt	6.1stFlUnf	9.None
Bsmt Gar # Cars	**0**	
Wet Basement	**1 Dry Basement**	
1.Dry	4.Dirt/Dry	7.
2.Damp	5.Dirt/Dmp	8.
3.Wet	6.Dirt/Wet	9.

SF Bsmt Living	**700**	
Fin Bsmt Grade	**3 100**	
Electrical-Amps	**1**	
Heat Type	**100% 1 Hot Water BB**	
1.HWBB	5.FWA	9.No Heat
2.Radiator	6.GravWA	10.RIN/MON
3.RadFloor	7.Electric	11.
4.Steam	8.Fl/Wall	12.
Cool Type	**0% 9 None**	
1.Central	4.W&C Air	7.
2.Evapor	5.	8.
3.H Pump	6.	9.None
Kitchen Style	**2 Typical**	
1.Good	4.Obsolete	7.
2.Typical	5.	8.
3.Old Type	6.	9.None
Bath(s) Style	**2 Typical Bath(s)**	
1.Good	4.Obsolete	7.
2.Typical	5.	8.
3.Old Type	6.	9.None
# Rooms	**6**	
# Bedrooms	**3**	
# Full Baths	**1**	
# Half Baths	**1**	
# Addn Fixtures	**0**	
# Fireplaces	**0**	

TRIO Software
A Division of Harris Computer Systems

Layout	**1 Typical**	
1.Typical	4.(-) BR	7.
2.Inadeq	5.(-) BRs	8.
3.Poor	6.	9.
Attic	**9 None**	
1.1/4 Fin	4.Full Fin	7.
2.1/2 Fin	5.Fl/Stair	8.
3.3/4 Fin	6.1/2Fl/St	9.None
Insulation	**1 Full**	
1.Full	4.Minimal	7.
2.Heavy	5.Partial	8.
3.Capped	6.	9.None
Unfinished %	**0%**	
Grade & Factor	**3 Average 100%**	
1.E Grade	4.B Grade	7.AA
2.D Grade	5.A Grade	8.AAAA Gra
3.C Grade	6.A+	9.Same
SQFT (Footprint)	**924**	
Condition	**5 Above Average**	
1.Poor	4.Avg	7.V G
2.Fair	5.Avg+	8.Exc
3.Avg-	6.Good	9.Same
Phys. % Good	**0%**	
Funct. % Good	**100%**	
Functional Code	**9 None**	
1.Incomp	4.Small Si	7.Layout
2.Overbuil	5.CDU	8.Other
3.Delap	6.Style	9.None
Econ. % Good	**100%**	
Economic Code	**None**	
0.None	3.No Power	9.None
1.Location	4.Generate	8.
2.Encroach	5.Misc	9.
Entrance Code	**5 Estimated**	
1.Interior	4.Vacant	7.
2.Refusal	5.Estimate	8.
3.Informed	6.	9.
Information Code	**5 Estimate**	
1.Owner	4.Agent	7.
2.Relative	5.Estimate	8.
3.Tenant	6.Other	9.

MET SHED=SV

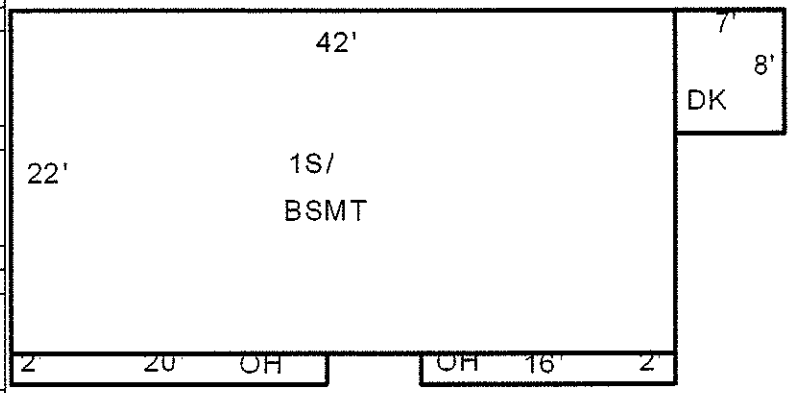

Date Inspected 6-17-2013

Additions, Outbuildings & Improvements

Type	Year	Units	Grade	Cond	Phys.	Funct.	Sound Value
26 1SFr Overhang	0	40	0 0	0	0 %	0 %	
26 1SFr Overhang	0	32	0 0	0	0 %	0 %	
68 Wood Deck	1998	56	3 100	3	0 %	100 %	
24 Frame Shed	0				%	%	100
					%	%	
					%	%	
					%	%	
					%	%	
					%	%	
					%	%	

1.ONE STORY FRAM
2.TWO STORY FRAM
3.THREE STORY FR
4.1 & 1/2 STORY
5.1 & 3/4 STORY
6.2 & 1/2 STORY
21.Open Frame Por
22.Encl Frame Por
23.Frame Garage
24.Frame Shed
25.Frame Bay Wind
26.1SFr Overhang
27.Unfin Basement
28.Unfinished Att
29.Finished Attic

Map Lot U15-099 | Account 29 | Location 3 WHITNEY STREET | Card 1 Of 1 | 8-25-2016

BOOM, DONALD R. &
HOLLY L.
3 WHITNEY STREET

LISBON ME 04250 0533
B3147P254 B8788P24

Previous Owner
AKLADISS, THERESE
3 WHITNEY STREET

LISBON ME 04250 0533
Sale Date: 10-03-2013

Inspection Witnessed By:

X Date

No./Date	Description	Date Insp.

Notes:
0093*0128

LISBON

Property Data

Neighborhood	39 FERRY RD
Tree Growth Year	0
TG MGT PLAN DATE	0
BLDG PERMIT YEAR	0
Zone/Land Use	2 LIMITED RESIDENTIAL
Secondary Zone	
Topography	1 Level

1.Level	4.Below St	7.Steep
2.Rolling	5.Low	8.
3.Above St	6.Wet	9.

Utilities 1 All Public

1.Public	4.Dr Well	7.WELL & SEP
2.Water	5.Oth Prv Wa	8.HoldingTan
3.Sewer	6.Septic	9.P WTR/SEPT

Street 1 Public Paved

1.PubPaved	4.PrivGrav	7.No Road
2.PrivPavd	5.R/W	8.No Legal
3.PubGravl	6.Long R/W	9.LandLkd

Interior Inspection	0
CHANGE YR	0

Sale Data

Sale Date	10-03-2013
Price	119,500
Sale Type	2 Land & Buildings

1.Land	4.MOHOland	7.
2.L & B	5.MOHOw/o	8.
3.Building	6.	9.Distress

Financing 9 Unknown

1.Convent	4.Seller	7.
2.FHA/VA	5.Private	8.
3.Assumed	6.Cash	9.Unknown

Validity 1 Arms Length Sale

1.Valid	4.Split	7.Changes
2.Related	5.Partial	8.Other
3.Distress	6.Exempt	9.ABUTTER

Verified 5 Public Record

1.Buyer	4.Agent	7.Family
2.Seller	5.Pub Rec	8.Other
3.Lender	6.MLS	9.

Assessment Record

Year	Land	Buildings	Exempt	Total
2009	24,030	63,180	7,280	79,930
2010	31,700	83,400	8,000	107,100
2011	31,700	83,400	8,300	106,800
2013	31,700	76,010	8,500	99,210
2015	31,700	76,010	8,700	99,010
2016	31,200	103,500	15,000	119,700

Land Data

Front Foot	Type	Effective Frontage	Effective Depth	Influence Factor	Influence Code
11.Primary Lot				%	
12.Additional I				%	
13.Additional II				%	
14.Additional III				%	
15.Additional IV				%	
				%	
				%	

Square Foot	Square Feet		
16.Primary Lot		%	
17.Additional I		%	
18.Additional II		%	
19.Additional III		%	
20.Additional IV		%	
		%	
		%	

Fract. Acre	Acreage/Sites			
21.HOMESITE	21	0.27	100 %	0
22.COMMERCIAL SIT			%	
23.INDUSTRIAL SIT			%	
Acres			%	
27.REAR 1-5			%	
28.REAR 6-10			%	
29.REAR 11-20			%	
30.REAR 21 +			%	
34.Farmland SW				
35.Farmland MW				

Total Acreage 0.27

Influence Codes

1.VACANCY
2.Excess Frtg
3.Topography
4.Size/Shape
5.Access
6.Restriction
7.Access/Topo
8.ENV-OPEN SPACE
9.Fract Share
Acres
36.Farmland HW
37.T G Softwood
38.T G Mixed Woo
39.T G Hardwood
40.Gravel Pit
41.RP/Wetland/Was
42.Leased or MH S
43.Condo Site
44.SITE IMPROVEME
46.Waste
47.Common Land
48.PRIME COMM LOT
49.SECONDARY COMM
50.MARGINAL COMM
51.UTILITY ROW
52.TOWER SITE
53.PASTURE

LISBON

Map Lot U15-099 | Account 29 | Location 3 WHITNEY STREET | Card 1 Of 1 | 8-25-2016

Building Style **3 Raised Ranch**		
1.Conv.	5.Garrison	9.DW
2.Ranch	6.Contemp	10.BERM
3.R Ranch	7.Seasonal	11.COMM &
4.Cape	8.Primitiv	12.
Dwelling Units **1**		
Other Units **0**		
Stories **1 One Story**		
1.1	4.1.5	7.3.5
2.2	5.1.75	8.
3.3	6.2.5	9.
Exterior Walls **8 AL/Vinyl**		
1.Clapboar	5.T-111	9.Cem.Boar
2.WD.SH.	6.BR/Stone	10.Log
3.Compos.	7.Novelty	11.Other
4.ASB/ASP	8.AL/Vinyl	12.BLOCK
Roof Surface **1 Asphalt Shingles**		
1.Asphalt	4.Composit	7.Metal RS
2.Slate	5.Wood	8.
3.Metal LC	6.Other	9.
SF Masonry Trim **0**		
BUILDING USE **0**		
OPEN-4-CUSTOM **0**		
Year Built **1977**		
Year Remodeled **0**		
Foundation **1 Concrete**		
1.Concrete	4.Wood	7.DirtFlr
2.C Block	5.Slab	8.
3.Br/Stone	6.Piers	9.
Basement **4 Full Basement**		
1.1/4 Bmt	4.Full Bmt	7.
2.1/2 Bmt	5.Crawl	8.
3.3/4 Bmt	6.1stFlUnf	9.None
Bsmt Gar # Cars **0**		
Wet Basement **1 Dry Basement**		
1.Dry	4.Dirt/Dry	7.
2.Damp	5.Dirt/Dmp	8.
3.Wet	6.Dirt/Wet	9.

SF Bsmt Living **500**		
Fin Bsmt Grade **3 100**		
Electrical-Amps **1**		
Heat Type **100%** **1 Hot Water BB**		
1.HWBB	5.FWA	9.No Heat
2.Radiator	6.GravWA	10.RIN/MON
3.RadFloor	7.Electric	11.
4.Steam	8.Fl/Wall	12.
Cool Type **0%** **9 None**		
1.Central	4.W&C Air	7.
2.Evapor	5.	8.
3.H Pump	6.	9.None
Kitchen Style **2 Typical**		
1.Good	4.Obsolete	7.
2.Typical	5.	8.
3.Old Type	6.	9.None
Bath(s) Style **2 Typical Bath(s)**		
1.Good	4.Obsolete	7.
2.Typical	5.	8.
3.Old Type	6.	9.None
# Rooms **6**		
# Bedrooms **3**		
# Full Baths **1**		
# Half Baths **1**		
# Addn Fixtures **0**		
# Fireplaces **0**		

TRIO Software
A Division of Harris Computer Systems

Layout **1 Typical**		
1.Typical	4.(-) BR	7.
2.Inadeq	5.(-) BRs	8.
3.Poor	6.	9.
Attic **9 None**		
1.1/4 Fin	4.Full Fin	7.
2.1/2 Fin	5.Fl/Stair	8.
3.3/4 Fin	6.1/2Fl/St	9.None
Insulation **1 Full**		
1.Full	4.Minimal	7.
2.Heavy	5.Partial	8.
3.Capped	6.	9.None
Unfinished % **0%**		
Grade & Factor **3 Average 110%**		
1.E Grade	4.B Grade	7.AA
2.D Grade	5.A Grade	8.AAAA Gra
3.C Grade	6.A+	9.Same
SQFT (Footprint) **924**		
Condition **5 Above Average**		
1.Poor	4.Avg	7.V G
2.Fair	5.Avg+	8.Exc
3.Avg-	6.Good	9.Same
Phys. % Good **0%**		
Funct. % Good **100%**		
Functional Code **9 None**		
1.Incomp	4.Small Si	7.Layout
2.Overbuil	5.CDU	8.Other
3.Delap	6.Style	9.None
Econ. % Good **100%**		
Economic Code **None**		
0.None	3.No Power	9.None
1.Location	4.Generate	8.
2.Encroach	5.Misc	9.
Entrance Code **5 Estimated**		
1.Interior	4.Vacant	7.
2.Refusal	5.Estimate	8.
3.Informed	6.	9.
Information Code **5 Estimate**		
1.Owner	4.Agent	7.
2.Relative	5.Estimate	8.
3.Tenant	6.Other	9.

SHED 8X10=80

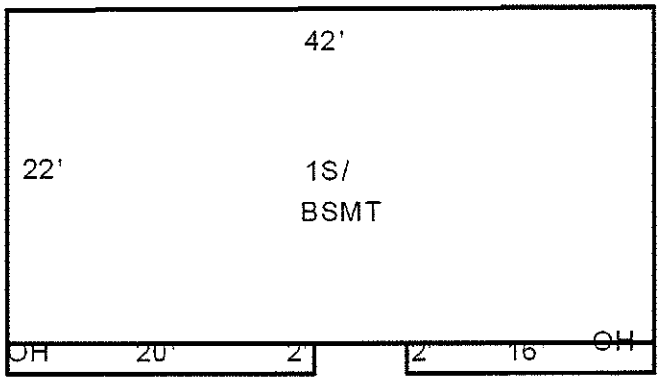

Date Inspected 7-09-2013

Additions, Outbuildings & Improvements

Type	Year	Units	Grade	Cond	Phys.	Funct.	Sound Value
26 1SFr Overhang	0	40	0 0	0	0 %	0 %	
26 1SFr Overhang	0	32	0 0	0	0 %	0 %	
24 Frame Shed	1995	80	2 100	3	0 %	100 %	
					%	%	
					%	%	
					%	%	
					%	%	
					%	%	
					%	%	
					%	%	

1.ONE STORY FRAM
2.TWO STORY FRAM
3.THREE STORY FR
4.1 & 1/2 STORY
5.1 & 3/4 STORY
6.2 & 1/2 STORY
21.Open Frame Por
22.Encl Frame Por
23.Frame Garage
24.Frame Shed
25.Frame Bay Wind
26.1SFr Overhang
27.Unfin Basement
28.Unfinished Att
29.Finished Attic

Map Lot U15-100 | Account 2256 | Location 7 WHITNEY STREET | Card 1 Of 1 | 8-25-2016

CARR, SHAUN J. &
HEATHER M.
7 WHITNEY ST

LISBON ME 04250
B1268P73 B8007P163

Previous Owner
FOURNIER, NORMAND R. &
DIANE E.
7 WHITNEY ST
LISBON ME 04250
Sale Date: 9-07-2010

Inspection Witnessed By:

X Date

No./Date	Description	Date Insp.

Notes:
0119*0109

LISBON

Property Data

Neighborhood	39 FERRY RD
Tree Growth Year	0
TG MGT PLAN DATE	0
BLDG PERMIT YEAR	0
Zone/Land Use	2 LIMITED RESIDENTIAL
Secondary Zone	

Topography 1 Level

1.Level	4.Below St	7.Steep
2.Rolling	5.Low	8.
3.Above St	6.Wet	9.

Utilities 1 All Public

1.Public	4.Dr Well	7.WELL & SEP
2.Water	5.Oth Prv Wa	8.HoldingTan
3.Sewer	6.Septic	9.P WTR/SEPT

Street 1 Public Paved

1.PubPaved	4.PrivGrav	7.No Road
2.PrivPavd	5.R/W	8.No Legal
3.PubGravl	6.Long R/W	9.LandLkd

Interior Inspection	0
CHANGE YR	0

Sale Data

Sale Date	9-07-2010
Price	138,000

Sale Type 2 Land & Buildings

1.Land	4.MOHOland	7.
2.L & B	5.MOHOw/o	8.
3.Building	6.	9.Distress

Financing 9 Unknown

1.Convent	4.Seller	7.
2.FHA/VA	5.Private	8.
3.Assumed	6.Cash	9.Unknown

Validity 1 Arms Length Sale

1.Valid	4.Split	7.Changes
2.Related	5.Partial	8.Other
3.Distress	6.Exempt	9.ABUTTER

Verified 5 Public Record

1.Buyer	4.Agent	7.Family
2.Seller	5.Pub Rec	8.Other
3.Lender	6.MLS	9.

Assessment Record

Year	Land	Buildings	Exempt	Total
2009	24,000	63,430	7,280	80,150
2010	31,700	83,700	8,000	107,400
2011	31,700	83,700	0	115,400
2013	31,700	83,700	8,500	106,900
2015	31,700	83,700	8,700	106,700
2016	31,600	105,100	15,000	121,700

Land Data

Front Foot	Type	Effective Frontage	Effective Depth	Influence Factor	Influence Code
11.Primary Lot				%	
12.Additional I				%	
13.Additional II				%	
14.Additional III				%	
15.Additional IV				%	
				%	
				%	

Square Foot	Square Feet	Influence Factor	Influence Code
16.Primary Lot		%	
17.Additional I		%	
18.Additional II		%	
19.Additional III		%	
20.Additional IV		%	
		%	
		%	

Fract. Acre	Acreage/Sites			
21.HOMESITE	21	0.30	100 %	0
22.COMMERCIAL SIT			%	
23.INDUSTRIAL SIT			%	
Acres			%	
27.REAR 1-5			%	
28.REAR 6-10			%	
29.REAR 11-20			%	
30.REAR 21 +			%	
34.Farmland SW				
35.Farmland MW				

Total Acreage 0.30

Influence Codes

1.VACANCY
2.Excess Frtg
3.Topography
4.Size/Shape
5.Access
6.Restriction
7.Access/Topo
8.ENV-OPEN SPACE
9.Fract Share
Acres
36.Farmland HW
37.T G Softwood
38.T G Mixed Woo
39.T G Hardwood
40.Gravel Pit
41.RP/Wetland/Was
42.Leased or MH S
43.Condo Site
44.SITE IMPROVEME
46.Waste
47.Common Land
48.PRIME COMM LOT
49.SECONDARY COMM
50.MARGINAL COMM
51.UTILITY ROW
52.TOWER SITE
53.PASTURE

LISBON

Map Lot U15-100 | Account 2256 | Location 7 WHITNEY STREET | Card 1 Of 1 | 8-25-2016

Building Style	3 Raised Ranch		
1.Conv.	5.Garrison	9.DW	
2.Ranch	6.Contemp	10.BERM	
3.R Ranch	7.Seasonal	11.COMM &	
4.Cape	8.Primitiv	12.	
Dwelling Units	1		
Other Units	0		
Stories	1 One Story		
1.1	4.1.5	7.3.5	
2.2	5.1.75	8.	
3.3	6.2.5	9.	
Exterior Walls	8 AL/Vinyl		
1.Clapboar	5.T-111	9.Cem.Boar	
2.WD.SH.	6.BR/Stone	10.Log	
3.Compos.	7.Novelty	11.Other	
4.ASB/ASP	8.AL/Vinyl	12.BLOCK	
Roof Surface	1 Asphalt Shingles		
1.Asphalt	4.Composit	7.Metal RS	
2.Slate	5.Wood	8.	
3.Metal LC	6.Other	9.	
SF Masonry Trim	0		
BUILDING USE	0		
OPEN-4-CUSTOM	0		
Year Built	1976		
Year Remodeled	0		
Foundation	1 Concrete		
1.Concrete	4.Wood	7.DirtFlr	
2.C Block	5.Slab	8.	
3.Br/Stone	6.Piers	9.	
Basement	4 Full Basement		
1.1/4 Bmt	4.Full Bmt	7.	
2.1/2 Bmt	5.Crawl	8.	
3.3/4 Bmt	6.1stFlUnf	9.None	
Bsmt Gar # Cars	1		
Wet Basement	1 Dry Basement		
1.Dry	4.Dirt/Dry	7.	
2.Damp	5.Dirt/Dmp	8.	
3.Wet	6.Dirt/Wet	9.	

SF Bsmt Living	528		
Fin Bsmt Grade	2 100		
Electrical-Amps	0		
Heat Type	100%	5 Forced Warm Air	
1.HWBB	5.FWA	9.No Heat	
2.Radiator	6.GravWA	10.RIN/MON	
3.RadFloor	7.Electric	11.	
4.Steam	8.Fl/Wall	12.	
Cool Type	0%	9 None	
1.Central	4.W&C Air	7.	
2.Evapor	5.	8.	
3.H Pump	6.	9.None	
Kitchen Style	2 Typical		
1.Good	4.Obsolete	7.	
2.Typical	5.	8.	
3.Old Type	6.	9.None	
Bath(s) Style	2 Typical Bath(s)		
1.Good	4.Obsolete	7.	
2.Typical	5.	8.	
3.Old Type	6.	9.None	
# Rooms	6		
# Bedrooms	3		
# Full Baths	1		
# Half Baths	0		
# Addn Fixtures	0		
# Fireplaces	0		

TRIO Software
A Division of Harris Computer Systems

Layout	1 Typical		
1.Typical	4.(-) BR	7.	
2.Inadeq	5.(-) BRs	8.	
3.Poor	6.	9.	
Attic	9 None		
1.1/4 Fin	4.Full Fin	7.	
2.1/2 Fin	5.Fl/Stair	8.	
3.3/4 Fin	6.1/2Fl/St	9.None	
Insulation	1 Full		
1.Full	4.Minimal	7.	
2.Heavy	5.Partial	8.	
3.Capped	6.	9.None	
Unfinished %	0%		
Grade & Factor	3 Average 100%		
1.E Grade	4.B Grade	7.AA	
2.D Grade	5.A Grade	8.AAAA Gra	
3.C Grade	6.A+	9.Same	
SQFT (Footprint)	968		
Condition	5 Above Average		
1.Poor	4.Avg	7.V G	
2.Fair	5.Avg+	8.Exc	
3.Avg-	6.Good	9.Same	
Phys. % Good	0%		
Funct. % Good	100%		
Functional Code	9 None		
1.Incomp	4.Small Si	7.Layout	
2.Overbuil	5.CDU	8.Other	
3.Delap	6.Style	9.None	
Econ. % Good	100%		
Economic Code	None		
0.None	3.No Power	9.None	
1.Location	4.Generate	8.	
2.Encroach	5.Misc	9.	
Entrance Code	1 Interior Inspect		
1.Interior	4.Vacant	7.	
2.Refusal	5.Estimate	8.	
3.Informed	6.	9.	
Information Code	1 Owner		
1.Owner	4.Agent	7.	
2.Relative	5.Estimate	8.	
3.Tenant	6.Other	9.	

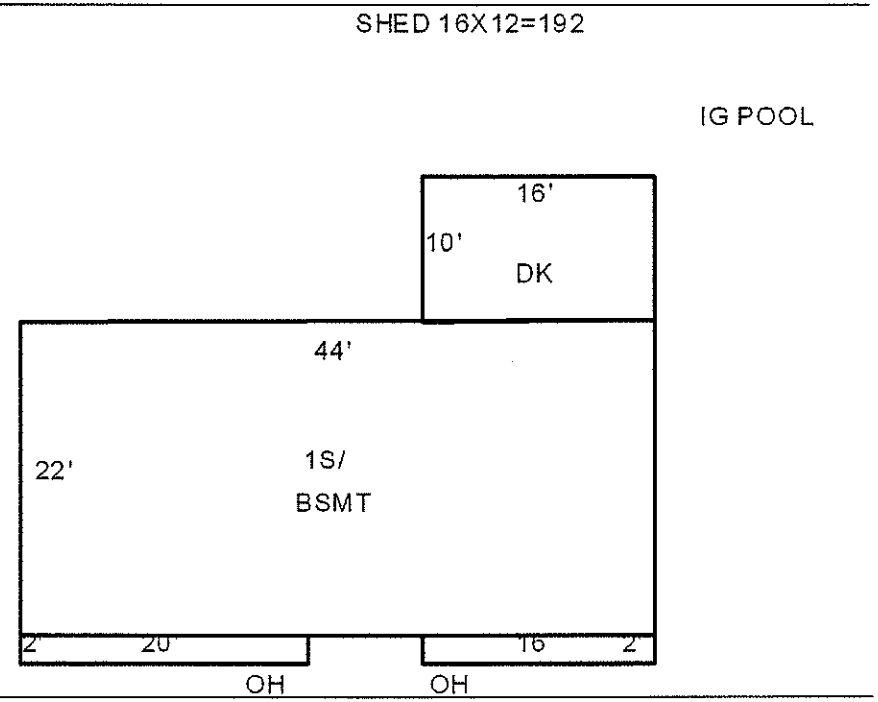

Date Inspected 7-09-2013

Additions, Outbuildings & Improvements

Type	Year	Units	Grade	Cond	Phys.	Funct.	Sound Value
26 1SFr Overhang	0	32	0 0	0	0 %	0 %	
26 1SFr Overhang	0	40	0 0	0	0 %	0 %	
68 Wood Deck	1998	160	3 100	4	0 %	100 %	
24 Frame Shed	2002	192	2 100	4	0 %	100 %	
63 Swimming Pool	2002	480	3 100	4	99 %	100 %	
					%	%	
					%	%	
					%	%	
					%	%	
					%	%	

1.ONE STORY FRAM
2.TWO STORY FRAM
3.THREE STORY FR
4.1 & 1/2 STORY
5.1 & 3/4 STORY
6.2 & 1/2 STORY
21.Open Frame Por
22.Encl Frame Por
23.Frame Garage
24.Frame Shed
25.Frame Bay Wind
26.1SFr Overhang
27.Unfin Basement
28.Unfinished Att
29.Finished Attic

Map Lot U15-101 Account 1914 Location 9 WHITNEY STREET Card 1 Of 1 8-25-2016

DUNBAR, CARRIE M.

9 WHITNEY ST

LISBON ME 04250
B4444P45 B9325P177

Inspection Witnessed By:

X Date

No./Date	Description	Date Insp.

Notes:
0105*0138

LISBON

Property Data

Neighborhood **39 FERRY RD**

Tree Growth Year **0**

TG MGT PLAN DATE **0**

BLDG PERMIT YEAR **0**

Zone/Land Use **2 LIMITED RESIDENTIAL**

Secondary Zone

Topography **1 Level**

1.Level	4.Below St	7.Steep
2.Rolling	5.Low	8.
3.Above St	6.Wet	9.

Utilities **1 All Public**

1.Public	4.Dr Well	7.WELL & SEP
2.Water	5.Oth Prv Wa	8.HoldingTan
3.Sewer	6.Septic	9.P WTR/SEPT

Street **1 Public Paved**

1.PubPaved	4.PrivGrav	7.No Road
2.PrivPavd	5.R/W	8.No Legal
3.PubGravl	6.Long R/W	9.LandLkd

Interior Inspection **0**

CHANGE YR **0**

Sale Data

Sale Date

Price

Sale Type

1.Land	4.MOHOland	7.
2.L & B	5.MOHOw/o	8.
3.Building	6.	9.Distress

Financing

1.Convent	4.Seller	7.
2.FHA/VA	5.Private	8.
3.Assumed	6.Cash	9.Unknown

Validity

1.Valid	4.Split	7.Changes
2.Related	5.Partial	8.Other
3.Distress	6.Exempt	9.ABUTTER

Verified

1.Buyer	4.Agent	7.Family
2.Seller	5.Pub Rec	8.Other
3.Lender	6.MLS	9.

Assessment Record

Year	Land	Buildings	Exempt	Total
2009	24,000	58,550	7,280	75,270
2010	31,700	77,300	8,000	101,000
2011	31,700	77,300	8,300	100,700
2013	31,700	77,300	8,500	100,500
2015	31,700	77,300	8,700	100,300
2016	31,500	98,300	15,000	114,800

Land Data

Front Foot	Type	Effective Frontage	Effective Depth	Influence Factor	Influence Code
11.Primary Lot				%	
12.Additional I				%	
13.Additional II				%	
14.Additional III				%	
15.Additional IV				%	
				%	
				%	

Square Foot	Square Feet	Influence Factor	Influence Code
16.Primary Lot		%	
17.Additional I		%	
18.Additional II		%	
19.Additional III		%	
20.Additional IV		%	
		%	
		%	

Fract. Acre	Acreage/Sites			
21.HOMESITE	21	0.29	100 %	0
22.COMMERCIAL SIT			%	
23.INDUSTRIAL SIT			%	
Acres			%	
27.REAR 1-5			%	
28.REAR 6-10			%	
29.REAR 11-20			%	
30.REAR 21 +			%	
34.Farmland SW				
35.Farmland MW				

Total Acreage 0.29

Influence Codes

1.VACANCY
2.Excess Frtg
3.Topography
4.Size/Shape
5.Access
6.Restriction
7.Access/Topo
8.ENV-OPEN SPACE
9.Fract Share
Acres
36.Farmland HW
37.T G Softwood
38.T G Mixed Woo
39.T G Hardwood
40.Gravel Pit
41.RP/Wetland/Was
42.Leased or MH S
43.Condo Site
44.SITE IMPROVEME
46.Waste
47.Common Land
48.PRIME COMM LOT
49.SECONDARY COMM
50.MARGINAL COMM
51.UTILITY ROW
52.TOWER SITE
53.PASTURE

LISBON

Map Lot U15-101 | Account 1914 | Location 9 WHITNEY STREET | Card 1 Of 1 | 8-25-2016

Building Style	**3 Raised Ranch**		
1.Conv.	5.Garrison	9.DW	
2.Ranch	6.Contemp	10.BERM	
3.R Ranch	7.Seasonal	11.COMM &	
4.Cape	8.Primitiv	12.	
Dwelling Units	**1**		
Other Units	**0**		
Stories	**1 One Story**		
1.1	4.1.5	7.3.5	
2.2	5.1.75	8.	
3.3	6.2.5	9.	
Exterior Walls	**8 AL/Vinyl**		
1.Clapboar	5.T-111	9.Cem.Boar	
2.WD.SH.	6.BR/Stone	10.Log	
3.Compos.	7.Novelty	11.Other	
4.ASB/ASP	8.AL/Vinyl	12.BLOCK	
Roof Surface	**1 Asphalt Shingles**		
1.Asphalt	4.Composit	7.Metal RS	
2.Slate	5.Wood	8.	
3.Metal LC	6.Other	9.	
SF Masonry Trim	**0**		
BUILDING USE	**0**		
OPEN-4-CUSTOM	**0**		
Year Built	**1995**		
Year Remodeled	**0**		
Foundation	**1 Concrete**		
1.Concrete	4.Wood	7.DirtFlr	
2.C Block	5.Slab	8.	
3.Br/Stone	6.Piers	9.	
Basement	**4 Full Basement**		
1.1/4 Bmt	4.Full Bmt	7.	
2.1/2 Bmt	5.Crawl	8.	
3.3/4 Bmt	6.1stFlUnf	9.None	
Bsmt Gar # Cars	**1**		
Wet Basement	**1 Dry Basement**		
1.Dry	4.Dirt/Dry	7.	
2.Damp	5.Dirt/Dmp	8.	
3.Wet	6.Dirt/Wet	9.	

SF Bsmt Living	**600**		
Fin Bsmt Grade	**2 100**		
Electrical-Amps	**0**		
Heat Type	**100%**	**1 Hot Water BB**	
1.HWBB	5.FWA	9.No Heat	
2.Radiator	6.GravWA	10.RIN/MON	
3.RadFloor	7.Electric	11.	
4.Steam	8.Fl/Wall	12.	
Cool Type	**0%**	**9 None**	
1.Central	4.W&C Air	7.	
2.Evapor	5.	8.	
3.H Pump	6.	9.None	
Kitchen Style	**3 Old Style**		
1.Good	4.Obsolete	7.	
2.Typical	5.	8.	
3.Old Type	6.	9.None	
Bath(s) Style	**2 Typical Bath(s)**		
1.Good	4.Obsolete	7.	
2.Typical	5.	8.	
3.Old Type	6.	9.None	
# Rooms	**5**		
# Bedrooms	**3**		
# Full Baths	**1**		
# Half Baths	**0**		
# Addn Fixtures	**0**		
# Fireplaces	**0**		

TRIO Software
A Division of Harris Computer Systems

Layout	**1 Typical**		
1.Typical	4.(-) BR	7.	
2.Inadeq	5.(-) BRs	8.	
3.Poor	6.	9.	
Attic	**9 None**		
1.1/4 Fin	4.Full Fin	7.	
2.1/2 Fin	5.Fl/Stair	8.	
3.3/4 Fin	6.1/2Fl/St	9.None	
Insulation	**1 Full**		
1.Full	4.Minimal	7.	
2.Heavy	5.Partial	8.	
3.Capped	6.	9.None	
Unfinished %	**0%**		
Grade & Factor	**3 Average 100%**		
1.E Grade	4.B Grade	7.AA	
2.D Grade	5.A Grade	8.AAAA Gra	
3.C Grade	6.A+	9.Same	
SQFT (Footprint)	**924**		
Condition	**4 Average**		
1.Poor	4.Avg	7.V G	
2.Fair	5.Avg+	8.Exc	
3.Avg-	6.Good	9.Same	
Phys. % Good	**0%**		
Funct. % Good	**100%**		
Functional Code	**9 None**		
1.Incomp	4.Small Si	7.Layout	
2.Overbuil	5.CDU	8.Other	
3.Delap	6.Style	9.None	
Econ. % Good	**100%**		
Economic Code	**None**		
0.None	3.No Power	9.None	
1.Location	4.Generate	8.	
2.Encroach	5.Misc	9.	
Entrance Code	**1 Interior Inspect**		
1.Interior	4.Vacant	7.	
2.Refusal	5.Estimate	8.	
3.Informed	6.	9.	
Information Code	**1 Owner**		
1.Owner	4.Agent	7.	
2.Relative	5.Estimate	8.	
3.Tenant	6.Other	9.	

SHED 8X12=96

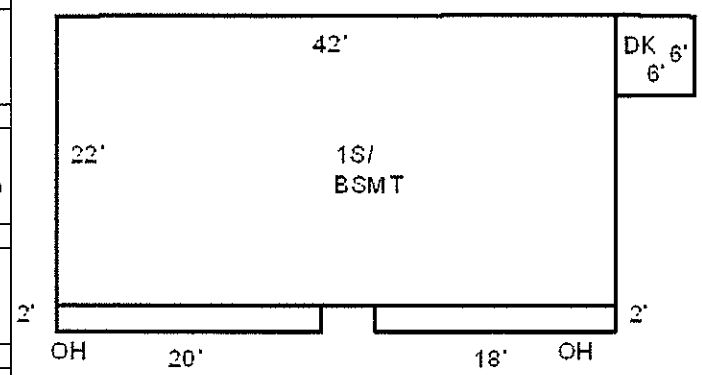

Date Inspected 7-09-2013

Additions, Outbuildings & Improvements

Type	Year	Units	Grade	Cond	Phys.	Funct.	Sound Value
26 1SFr Overhang	0	40	0 0	0	0 %	0 %	
26 1SFr Overhang	0	36	0 0	0	0 %	0 %	
68 Wood Deck	1998	36	2 100	2	0 %	100 %	
24 Frame Shed	1997	96	3 100	3	0 %	100 %	
					%	%	
					%	%	
					%	%	
					%	%	
					%	%	
					%	%	

1.ONE STORY FRAM
2.TWO STORY FRAM
3.THREE STORY FR
4.1 & 1/2 STORY
5.1 & 3/4 STORY
6.2 & 1/2 STORY
21.Open Frame Por
22.Encl Frame Por
23.Frame Garage
24.Frame Shed
25.Frame Bay Wind
26.1SFr Overhang
27.Unfin Basement
28.Unfinished Att
29.Finished Attic

Map Lot U15-102 | Account 1037 | Location 11 WHITNEY STREET | Card 1 Of 1 | 8-25-2016

CARON, MARK E. &
SUSAN M.
11 WHITNEY ST

LISBON ME 04250
B3380P283

Property Data

Neighborhood **39 FERRY RD**

Tree Growth Year **0**

TG MGT PLAN DATE **0**

BLDG PERMIT YEAR **0**

Zone/Land Use **2 LIMITED RESIDENTIAL**

Secondary Zone

Topography **1 Level**

1.Level	4.Below St	7.Steep
2.Rolling	5.Low	8.
3.Above St	6.Wet	9.

Utilities **1 All Public**

1.Public	4.Dr Well	7.WELL & SEP
2.Water	5.Oth Prv Wa	8.HoldingTan
3.Sewer	6.Septic	9.P WTR/SEPT

Street **1 Public Paved**

1.PubPaved	4.PrivGrav	7.No Road
2.PrivPavd	5.R/W	8.No Legal
3.PubGravl	6.Long R/W	9.LandLkd

Interior Inspection **0**

CHANGE YR **0**

Sale Data

Sale Date

Price

Sale Type

1.Land	4.MOHOland	7.
2.L & B	5.MOHOw/o	8.
3.Building	6.	9.Distress

Financing

1.Convent	4.Seller	7.
2.FHA/VA	5.Private	8.
3.Assumed	6.Cash	9.Unknown

Validity

1.Valid	4.Split	7.Changes
2.Related	5.Partial	8.Other
3.Distress	6.Exempt	9.ABUTTER

Verified

1.Buyer	4.Agent	7.Family
2.Seller	5.Pub Rec	8.Other
3.Lender	6.MLS	9.

Assessment Record

Year	Land	Buildings	Exempt	Total
2009	26,030	73,140	7,280	91,890
2010	34,400	96,500	8,000	122,900
2011	34,400	96,500	8,300	122,600
2013	34,400	96,500	8,500	122,400
2015	34,400	96,500	8,700	122,200
2016	32,500	113,200	15,000	130,700

Land Data

	Type	Effective Frontage	Effective Depth	Influence Factor	Influence Code
Front Foot					
11.Primary Lot				%	
12.Additional I				%	
13.Additional II				%	
14.Additional III				%	
15.Additional IV				%	
				%	
				%	
Square Foot		**Square Feet**			
16.Primary Lot				%	
17.Additional I				%	
18.Additional II				%	
19.Additional III				%	
20.Additional IV				%	
				%	
				%	
Fract. Acre		**Acreage/Sites**			
21.HOMESITE	21	0.40		100 %	0
22.COMMERCIAL SIT				%	
23.INDUSTRIAL SIT				%	
Acres				%	
27.REAR 1-5				%	
28.REAR 6-10				%	
29.REAR 11-20				%	
30.REAR 21 +				%	
34.Farmland SW					
35.Farmland MW					

Total Acreage 0.40

Influence Codes

1.VACANCY
2.Excess Frtg
3.Topography
4.Size/Shape
5.Access
6.Restriction
7.Access/Topo
8.ENV-OPEN SPACE
9.Fract Share
Acres
36.Farmland HW
37.T G Softwood
38.T G Mixed Woo
39.T G Hardwood
40.Gravel Pit
41.RP/Wetland/Was
42.Leased or MH S
43.Condo Site
44.SITE IMPROVEME
46.Waste
47.Common Land
48.PRIME COMM LOT
49.SECONDARY COMM
50.MARGINAL COMM
51.UTILITY ROW
52.TOWER SITE
53.PASTURE

Inspection Witnessed By:

X Date

No./Date	Description	Date Insp.

Notes:
0105*0164

LISBON

LISBON

Map Lot U15-102 | Account 1037 | Location 11 WHITNEY STREET | Card 1 Of 1 | 8-25-2016

Building Style	**3 Raised Ranch**		
1.Conv.	5.Garrison	9.DW	
2.Ranch	6.Contemp	10.BERM	
3.R Ranch	7.Seasonal	11.COMM &	
4.Cape	8.Primitiv	12.	
Dwelling Units	**1**		
Other Units	**0**		
Stories	**1 One Story**		
1.1	4.1.5	7.3.5	
2.2	5.1.75	8.	
3.3	6.2.5	9.	
Exterior Walls	**2 WoodShingle**		
1.Clapboar	5.T-111	9.Cem.Boar	
2.WD.SH.	6.BR/Stone	10.Log	
3.Compos.	7.Novelty	11.Other	
4.ASB/ASP	8.AL/Vinyl	12.BLOCK	
Roof Surface	**1 Asphalt Shingles**		
1.Asphalt	4.Composit	7.Metal RS	
2.Slate	5.Wood	8.	
3.Metal LC	6.Other	9.	
SF Masonry Trim	**0**		
BUILDING USE	**0**		
OPEN-4-CUSTOM	**0**		
Year Built	**1976**		
Year Remodeled	**0**		
Foundation	**1 Concrete**		
1.Concrete	4.Wood	7.DirtFlr	
2.C Block	5.Slab	8.	
3.Br/Stone	6.Piers	9.	
Basement	**4 Full Basement**		
1.1/4 Bmt	4.Full Bmt	7.	
2.1/2 Bmt	5.Crawl	8.	
3.3/4 Bmt	6.1stFlUnf	9.None	
Bsmt Gar # Cars	**1**		
Wet Basement	**1 Dry Basement**		
1.Dry	4.Dirt/Dry	7.	
2.Damp	5.Dirt/Dmp	8.	
3.Wet	6.Dirt/Wet	9.	

SF Bsmt Living	**434**		
Fin Bsmt Grade	**2 100**		
Electrical-Amps	**0**		
Heat Type	**100%**	**1 Hot Water BB**	
1.HWBB	5.FWA	9.No Heat	
2.Radiator	6.GravWA	10.RIN/MON	
3.RadFloor	7.Electric	11.	
4.Steam	8.Fl/Wall	12.	
Cool Type	**0%**	**9 None**	
1.Central	4.W&C Air	7.	
2.Evapor	5.	8.	
3.H Pump	6.	9.None	
Kitchen Style	**2 Typical**		
1.Good	4.Obsolete	7.	
2.Typical	5.	8.	
3.Old Type	6.	9.None	
Bath(s) Style	**2 Typical Bath(s)**		
1.Good	4.Obsolete	7.	
2.Typical	5.	8.	
3.Old Type	6.	9.None	
# Rooms	**5**		
# Bedrooms	**2**		
# Full Baths	**1**		
# Half Baths	**0**		
# Addn Fixtures	**1**		
# Fireplaces	**0**		

TRIO Software
A Division of Harris Computer Systems

Layout	**1 Typical**		
1.Typical	4.(-) BR	7.	
2.Inadeq	5.(-) BRs	8.	
3.Poor	6.	9.	
Attic	**9 None**		
1.1/4 Fin	4.Full Fin	7.	
2.1/2 Fin	5.Fl/Stair	8.	
3.3/4 Fin	6.1/2Fl/St	9.None	
Insulation	**1 Full**		
1.Full	4.Minimal	7.	
2.Heavy	5.Partial	8.	
3.Capped	6.	9.None	
Unfinished %	**0%**		
Grade & Factor	**3 Average 100%**		
1.E Grade	4.B Grade	7.AA	
2.D Grade	5.A Grade	8.AAAA Gra	
3.C Grade	6.A+	9.Same	
SQFT (Footprint)	**968**		
Condition	**5 Above Average**		
1.Poor	4.Avg	7.V G	
2.Fair	5.Avg+	8.Exc	
3.Avg-	6.Good	9.Same	
Phys. % Good	**0%**		
Funct. % Good	**100%**		
Functional Code	**9 None**		
1.Incomp	4.Small Si	7.Layout	
2.Overbuil	5.CDU	8.Other	
3.Delap	6.Style	9.None	
Econ. % Good	**100%**		
Economic Code	**None**		
0.None	3.No Power	9.None	
1.Location	4.Generate	8.	
2.Encroach	5.Misc	9.	
Entrance Code	**1 Interior Inspect**		
1.Interior	4.Vacant	7.	
2.Refusal	5.Estimate	8.	
3.Informed	6.	9.	
Information Code	**1 Owner**		
1.Owner	4.Agent	7.	
2.Relative	5.Estimate	8.	
3.Tenant	6.Other	9.	

SHED 16x46=736

IG POOL

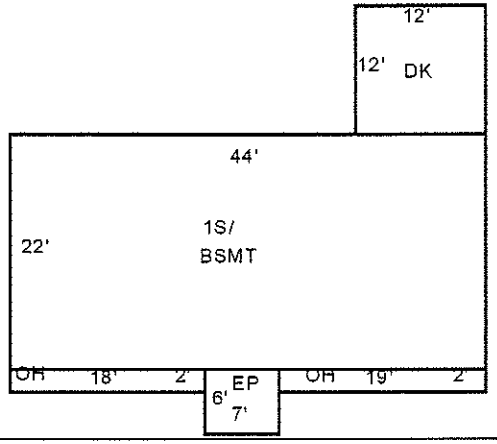

Date Inspected 7-09-2013

Additions, Outbuildings & Improvements

Type	Year	Units	Grade	Cond	Phys.	Funct.	Sound Value
26 1SFr Overhang	0	36	0 0	0	0 %	0 %	
22 Encl Frame Porch	0	42	0 0	0	0 %	0 %	
26 1SFr Overhang	0	38	0 0	0	0 %	0 %	
68 Wood Deck	0	144	0 0	0	0 %	0 %	
24 Frame Shed	2003	736	3 100	3	0 %	100 %	
63 Swimming Pool	2003	1	3 100	4	99 %	100 %	
					%	%	
					%	%	
					%	%	
					%	%	

1.ONE STORY FRAM
2.TWO STORY FRAM
3.THREE STORY FR
4.1 & 1/2 STORY
5.1 & 3/4 STORY
6.2 & 1/2 STORY
21.Open Frame Por
22.Encl Frame Por
23.Frame Garage
24.Frame Shed
25.Frame Bay Wind
26.1SFr Overhang
27.Unfin Basement
28.Unfinished Att
29.Finished Attic

Map Lot U15-103 Account 2655 Location 12 WHITNEY STREET Card 1 Of 1 8-25-2016

GROSS, FRANK O., JR.

PO BOX 447

LISBON ME 04250 0447

Property Data

Neighborhood **39 FERRY RD**

Tree Growth Year **0**

TG MGT PLAN DATE **0**

BLDG PERMIT YEAR **0**

Zone/Land Use **11 RESOURCE PROTECTION**

Secondary Zone

Topography **1 Level**

1.Level	4.Below St	7.Steep
2.Rolling	5.Low	8.
3.Above St	6.Wet	9.

Utilities **1 All Public**

1.Public	4.Dr Well	7.WELL & SEP
2.Water	5.Oth Prv Wa	8.HoldingTan
3.Sewer	6.Septic	9.P WTR/SEPT

Street **1 Public Paved**

1.PubPaved	4.PrivGrav	7.No Road
2.PrivPavd	5.R/W	8.No Legal
3.PubGravl	6.Long R/W	9.LandLkd

Interior Inspection **0**

CHANGE YR **0**

Sale Data

Sale Date

Price

Sale Type

1.Land	4.MOHOland	7.
2.L & B	5.MOHOw/o	8.
3.Building	6.	9.Distress

Financing

1.Convent	4.Seller	7.
2.FHA/VA	5.Private	8.
3.Assumed	6.Cash	9.Unknown

Validity

1.Valid	4.Split	7.Changes
2.Related	5.Partial	8.Other
3.Distress	6.Exempt	9.ABUTTER

Verified

1.Buyer	4.Agent	7.Family
2.Seller	5.Pub Rec	8.Other
3.Lender	6.MLS	9.

Assessment Record

Year	Land	Buildings	Exempt	Total
2009	950	0	0	950
2010	1,300	0	0	1,300
2011	1,300	0	0	1,300
2013	1,300	0	0	1,300
2015	1,300	0	0	1,300
2016	1,200	0	0	1,200

Land Data

Front Foot	Type	Effective Frontage	Effective Depth	Influence Factor	Influence Code
11.Primary Lot				%	
12.Additional I				%	
13.Additional II				%	
14.Additional III				%	
15.Additional IV				%	
				%	
				%	
Square Foot		**Square Feet**			
16.Primary Lot				%	
17.Additional I				%	
18.Additional II				%	
19.Additional III				%	
20.Additional IV				%	
				%	
				%	
Fract. Acre		**Acreage/Sites**			
21.HOMESITE	21	0.96		20 %	3
22.COMMERCIAL SIT				%	
23.INDUSTRIAL SIT				%	
Acres				%	
27.REAR 1-5				%	
28.REAR 6-10				%	
29.REAR 11-20				%	
30.REAR 21 +				%	
34.Farmland SW					
35.Farmland MW					

Total Acreage 0.96

Influence Codes

1.VACANCY
2.Excess Frtg
3.Topography
4.Size/Shape
5.Access
6.Restriction
7.Access/Topo
8.ENV-OPEN SPACE
9.Fract Share
Acres
36.Farmland HW
37.T G Softwood
38.T G Mixed Woo
39.T G Hardwood
40.Gravel Pit
41.RP/Wetland/Was
42.Leased or MH S
43.Condo Site
44.SITE IMPROVEME
46.Waste
47.Common Land
48.PRIME COMM LOT
49.SECONDARY COMM
50.MARGINAL COMM
51.UTILITY ROW
52.TOWER SITE
53.PASTURE

Inspection Witnessed By:

X Date

No./Date	Description	Date Insp.

Notes:

LISBON

LISBON

Map Lot U15-103 | Account 2655 | Location 12 WHITNEY STREET | Card 1 Of 1 | 8-25-2016

Building Style		
1.Conv.	5.Garrison	9.DW
2.Ranch	6.Contemp	10.BERM
3.R Ranch	7.Seasonal	11.COMM &
4.Cape	8.Primitiv	12.

Dwelling Units

Other Units

Stories		
1.1	4.1.5	7.3.5
2.2	5.1.75	8.
3.3	6.2.5	9.

Exterior Walls		
1.Clapboar	5.T-111	9.Cem.Boar
2.WD.SH.	6.BR/Stone	10.Log
3.Compos.	7.Novelty	11.Other
4.ASB/ASP	8.AL/Vinyl	12.BLOCK

Roof Surface		
1.Asphalt	4.Composit	7.Metal RS
2.Slate	5.Wood	8.
3.Metal LC	6.Other	9.

SF Masonry Trim

BUILDING USE

OPEN-4-CUSTOM

Year Built

Year Remodeled

Foundation		
1.Concrete	4.Wood	7.DirtFlr
2.C Block	5.Slab	8.
3.Br/Stone	6.Piers	9.

Basement		
1.1/4 Bmt	4.Full Bmt	7.
2.1/2 Bmt	5.Crawl	8.
3.3/4 Bmt	6.1stFlUnf	9.None

Bsmt Gar # Cars

Wet Basement		
1.Dry	4.Dirt/Dry	7.
2.Damp	5.Dirt/Dmp	8.
3.Wet	6.Dirt/Wet	9.

SF Bsmt Living

Fin Bsmt Grade

Electrical-Amps

Heat Type 100%		
1.HWBB	5.FWA	9.No Heat
2.Radiator	6.GravWA	10.RIN/MON
3.RadFloor	7.Electric	11.
4.Steam	8.Fl/Wall	12.

Cool Type 0%		
1.Central	4.W&C Air	7.
2.Evapor	5.	8.
3.H Pump	6.	9.None

Kitchen Style		
1.Good	4.Obsolete	7.
2.Typical	5.	8.
3.Old Type	6.	9.None

Bath(s) Style		
1.Good	4.Obsolete	7.
2.Typical	5.	8.
3.Old Type	6.	9.None

Rooms

Bedrooms

Full Baths

Half Baths

Addn Fixtures

Fireplaces

TRIO Software
A Division of Harris Computer Systems

Layout		
1.Typical	4.(-) BR	7.
2.Inadeq	5.(-) BRs	8.
3.Poor	6.	9.

Attic		
1.1/4 Fin	4.Full Fin	7.
2.1/2 Fin	5.Fl/Stair	8.
3.3/4 Fin	6.1/2Fl/St	9.None

Insulation		
1.Full	4.Minimal	7.
2.Heavy	5.Partial	8.
3.Capped	6.	9.None

Unfinished %

Grade & Factor		
1.E Grade	4.B Grade	7.AA
2.D Grade	5.A Grade	8.AAAA Gra
3.C Grade	6.A+	9.Same

SQFT (Footprint)

Condition		
1.Poor	4.Avg	7.V G
2.Fair	5.Avg+	8.Exc
3.Avg-	6.Good	9.Same

Phys. % Good

Funct. % Good

Functional Code		
1.Incomp	4.Small Si	7.Layout
2.Overbuil	5.CDU	8.Other
3.Delap	6.Style	9.None

Econ. % Good

Economic Code		
0.None	3.No Power	9.None
1.Location	4.Generate	8.
2.Encroach	5.Misc	9.

Entrance Code 0		
1.Interior	4.Vacant	7.
2.Refusal	5.Estimate	8.
3.Informed	6.	9.

Information Code 0		
1.Owner	4.Agent	7.
2.Relative	5.Estimate	8.
3.Tenant	6.Other	9.

Date Inspected

Additions, Outbuildings & Improvements

Type	Year	Units	Grade	Cond	Phys.	Funct.	Sound Value
26 1SFr Overhang	0	36	0 0	0	0 %	0 %	
22 Encl Frame Porch	0	42	0 0	0	0 %	0 %	
26 1SFr Overhang	0	38	0 0	0	0 %	0 %	
68 Wood Deck	0	144	0 0	0	0 %	0 %	
24 Frame Shed	2003	736	3 100	3	0 %	100 %	
63 Swimming Pool	2003	1	3 100	4	99 %	100 %	
					%	%	
					%	%	
					%	%	
					%	%	

1.ONE STORY FRAM
2.TWO STORY FRAM
3.THREE STORY FR
4.1 & 1/2 STORY
5.1 & 3/4 STORY
6.2 & 1/2 STORY
21.Open Frame Por
22.Encl Frame Por
23.Frame Garage
24.Frame Shed
25.Frame Bay Wind
26.1SFr Overhang
27.Unfin Basement
28.Unfinished Att
29.Finished Attic

Map Lot U15-104 | Account 32 | Location 10 WHITNEY STREET | Card 1 Of 1 | 8-25-2016

ALBERT, PAULINE G.

10 WHITNEY ST

LISBON ME 04250
B1218P114

Property Data

Neighborhood **39 FERRY RD**

Tree Growth Year **0**

TG MGT PLAN DATE **0**

BLDG PERMIT YEAR **0**

Zone/Land Use **2 LIMITED RESIDENTIAL**

Secondary Zone **11 AND RP**

Topography **1 Level**

1.Level	4.Below St	7.Steep
2.Rolling	5.Low	8.
3.Above St	6.Wet	9.

Utilities **1 All Public**

1.Public	4.Dr Well	7.WELL & SEP
2.Water	5.Oth Prv Wa	8.HoldingTan
3.Sewer	6.Septic	9.P WTR/SEPT

Street **1 Public Paved**

1.PubPaved	4.PrivGrav	7.No Road
2.PrivPavd	5.R/W	8.No Legal
3.PubGravl	6.Long R/W	9.LandLkd

Interior Inspection **0**

CHANGE YR **0**

Sale Data

Sale Date

Price

Sale Type

1.Land	4.MOHOland	7.
2.L & B	5.MOHOw/o	8.
3.Building	6.	9.Distress

Financing

1.Convent	4.Seller	7.
2.FHA/VA	5.Private	8.
3.Assumed	6.Cash	9.Unknown

Validity

1.Valid	4.Split	7.Changes
2.Related	5.Partial	8.Other
3.Distress	6.Exempt	9.ABUTTER

Verified

1.Buyer	4.Agent	7.Family
2.Seller	5.Pub Rec	8.Other
3.Lender	6.MLS	9.

Assessment Record

Year	Land	Buildings	Exempt	Total
2009	19,830	63,100	7,280	75,650
2010	26,200	83,300	8,000	101,500
2011	26,200	83,300	8,300	101,200
2013	26,200	83,300	8,500	101,000
2015	26,200	83,300	8,700	100,800
2016	26,800	104,800	15,000	116,600

Land Data

Front Foot	Type	Effective Frontage	Effective Depth	Influence Factor	Influence Code
11.Primary Lot				%	
12.Additional I				%	
13.Additional II				%	
14.Additional III				%	
15.Additional IV				%	
				%	
				%	
Square Foot		**Square Feet**			
16.Primary Lot				%	
17.Additional I				%	
18.Additional II				%	
19.Additional III				%	
20.Additional IV				%	
				%	
				%	
Fract. Acre		**Acreage/Sites**			
21.HOMESITE	21	0.23		90 %	3
22.COMMERCIAL SIT				%	
23.INDUSTRIAL SIT				%	
Acres				%	
27.REAR 1-5				%	
28.REAR 6-10				%	
29.REAR 11-20				%	
30.REAR 21 +				%	
34.Farmland SW					
35.Farmland MW					

Total Acreage 0.23

Influence Codes

1.VACANCY
2.Excess Frtg
3.Topography
4.Size/Shape
5.Access
6.Restriction
7.Access/Topo
8.ENV-OPEN SPACE
9.Fract Share
Acres
36.Farmland HW
37.T G Softwood
38.T G Mixed Woo
39.T G Hardwood
40.Gravel Pit
41.RP/Wetland/Was
42.Leased or MH S
43.Condo Site
44.SITE IMPROVEME
46.Waste
47.Common Land
48.PRIME COMM LOT
49.SECONDARY COMM
50.MARGINAL COMM
51.UTILITY ROW
52.TOWER SITE
53.PASTURE

Inspection Witnessed By:

X Date

No./Date	Description	Date Insp.

Notes:
0100*0100

LISBON

LISBON

Map Lot U15-104 | Account 32 | Location 10 WHITNEY STREET | Card 1 Of 1 | 8-25-2016

Building Style **1 Conventional**		
1.Conv.	5.Garrison	9.DW
2.Ranch	6.Contemp	10.BERM
3.R Ranch	7.Seasonal	11.COMM &
4.Cape	8.Primitiv	12.
Dwelling Units **1**		
Other Units **0**		
Stories **2 Two Story**		
1.1	4.1.5	7.3.5
2.2	5.1.75	8.
3.3	6.2.5	9.
Exterior Walls **8 AL/Vinyl**		
1.Clapboar	5.T-111	9.Cem.Boar
2.WD.SH.	6.BR/Stone	10.Log
3.Compos.	7.Novelty	11.Other
4.ASB/ASP	8.AL/Vinyl	12.BLOCK
Roof Surface **1 Asphalt Shingles**		
1.Asphalt	4.Composit	7.Metal RS
2.Slate	5.Wood	8.
3.Metal LC	6.Other	9.
SF Masonry Trim **0**		
BUILDING USE **0**		
OPEN-4-CUSTOM **0**		
Year Built **1976**		
Year Remodeled **0**		
Foundation **1 Concrete**		
1.Concrete	4.Wood	7.DirtFlr
2.C Block	5.Slab	8.
3.Br/Stone	6.Piers	9.
Basement **4 Full Basement**		
1.1/4 Bmt	4.Full Bmt	7.
2.1/2 Bmt	5.Crawl	8.
3.3/4 Bmt	6.1stFlUnf	9.None
Bsmt Gar # Cars **0**		
Wet Basement **1 Dry Basement**		
1.Dry	4.Dirt/Dry	7.
2.Damp	5.Dirt/Dmp	8.
3.Wet	6.Dirt/Wet	9.

SF Bsmt Living **0**		
Fin Bsmt Grade **0 0**		
Electrical-Amps **0**		
Heat Type **100%** **5 Forced Warm Air**		
1.HWBB	5.FWA	9.No Heat
2.Radiator	6.GravWA	10.RIN/MON
3.RadFloor	7.Electric	11.
4.Steam	8.Fl/Wall	12.
Cool Type **0%** **9 None**		
1.Central	4.W&C Air	7.
2.Evapor	5.	8.
3.H Pump	6.	9.None
Kitchen Style **2 Typical**		
1.Good	4.Obsolete	7.
2.Typical	5.	8.
3.Old Type	6.	9.None
Bath(s) Style **2 Typical Bath(s)**		
1.Good	4.Obsolete	7.
2.Typical	5.	8.
3.Old Type	6.	9.None
# Rooms **6**		
# Bedrooms **4**		
# Full Baths **1**		
# Half Baths **1**		
# Addn Fixtures **0**		
# Fireplaces **0**		

TRIO Software
A Division of Harris Computer Systems

Layout **1 Typical**		
1.Typical	4.(-) BR	7.
2.Inadeq	5.(-) BRs	8.
3.Poor	6.	9.
Attic **9 None**		
1.1/4 Fin	4.Full Fin	7.
2.1/2 Fin	5.Fl/Stair	8.
3.3/4 Fin	6.1/2Fl/St	9.None
Insulation **1 Full**		
1.Full	4.Minimal	7.
2.Heavy	5.Partial	8.
3.Capped	6.	9.None
Unfinished % **0%**		
Grade & Factor **3 Average 110%**		
1.E Grade	4.B Grade	7.AA
2.D Grade	5.A Grade	8.AAAA Gra
3.C Grade	6.A+	9.Same
SQFT (Footprint) **624**		
Condition **5 Above Average**		
1.Poor	4.Avg	7.V G
2.Fair	5.Avg+	8.Exc
3.Avg-	6.Good	9.Same
Phys. % Good **0%**		
Funct. % Good **100%**		
Functional Code **9 None**		
1.Incomp	4.Small Sf	7.Layout
2.Overbuil	5.CDU	8.Other
3.Delap	6.Style	9.None
Econ. % Good **100%**		
Economic Code **None**		
0.None	3.No Power	9.None
1.Location	4.Generate	8.
2.Encroach	5.Misc	9.
Entrance Code **3 Information Only**		
1.Interior	4.Vacant	7.
2.Refusal	5.Estimate	8.
3.Informed	6.	9.
Information Code **1 Owner**		
1.Owner	4.Agent	7.
2.Relative	5.Estimate	8.
3.Tenant	6.Other	9.

SHED 8X10=80

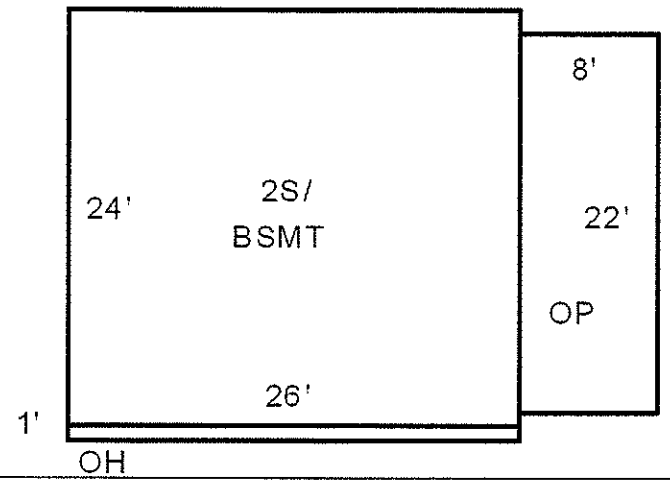

Date Inspected 7-09-2013

Additions, Outbuildings & Improvements

Type	Year	Units	Grade	Cond	Phys.	Funct.	Sound Value
26 1SFr Overhang	0	26	0 0	0	0 %	0 %	
21 Open Frame	0	176	0 0	0	0 %	0 %	
24 Frame Shed	1995	80	3 100	4	0 %	100 %	
					%	%	
					%	%	
					%	%	
					%	%	
					%	%	
					%	%	
					%	%	

1.ONE STORY FRAM
2.TWO STORY FRAM
3.THREE STORY FR
4.1 & 1/2 STORY
5.1 & 3/4 STORY
6.2 & 1/2 STORY
21.Open Frame Por
22.Encl Frame Por
23.Frame Garage
24.Frame Shed
25.Frame Bay Wind
26.1SFr Overhang
27.Unfin Basement
28.Unfinished Att
29.Finished Attic

Map Lot U15-105 | Account 365 | Location 8 WHITNEY STREET | Card 1 Of 1 | 8-25-2016

BEAULIEU, RAYMOND R. &
BRENDA
8 WHITNEY ST

LISBON ME 04250
B1283P312

Inspection Witnessed By:

X Date

No./Date	Description	Date Insp.

Notes:
0100*0100

LISBON

Property Data

Neighborhood **39 FERRY RD**

Tree Growth Year **0**

TG MGT PLAN DATE **0**

BLDG PERMIT YEAR **0**

Zone/Land Use **2 LIMITED RESIDENTIAL**

Secondary Zone

Topography **1 Level**

1.Level	4.Below St	7.Steep
2.Rolling	5.Low	8.
3.Above St	6.Wet	9.

Utilities **1 All Public**

1.Public	4.Dr Well	7.WELL & SEP
2.Water	5.Oth Prv Wa	8.HoldingTan
3.Sewer	6.Septic	9.P WTR/SEPT

Street **1 Public Paved**

1.PubPaved	4.PrivGrav	7.No Road
2.PrivPavd	5.R/W	8.No Legal
3.PubGravl	6.Long R/W	9.LandLkd

Interior Inspection **0**

CHANGE YR **0**

Sale Data

Sale Date

Price

Sale Type

1.Land	4.MOHOland	7.
2.L & B	5.MOHOw/o	8.
3.Building	6.	9.Distress

Financing

1.Convent	4.Seller	7.
2.FHA/VA	5.Private	8.
3.Assumed	6.Cash	9.Unknown

Validity

1.Valid	4.Split	7.Changes
2.Related	5.Partial	8.Other
3.Distress	6.Exempt	9.ABUTTER

Verified

1.Buyer	4.Agent	7.Family
2.Seller	5.Pub Rec	8.Other
3.Lender	6.MLS	9.

Assessment Record

Year	Land	Buildings	Exempt	Total
2009	19,830	62,580	7,280	75,130
2010	26,200	82,600	8,000	100,800
2011	26,200	82,600	8,300	100,500
2013	26,200	82,600	13,600	95,200
2015	26,200	82,600	13,920	94,880
2016	29,700	88,800	21,000	97,500

Land Data

Front Foot	Type	Effective Frontage	Effective Depth	Influence Factor	Influence Code
11.Primary Lot				%	
12.Additional I				%	
13.Additional II				%	
14.Additional III				%	
15.Additional IV				%	
				%	
				%	
Square Foot		**Square Feet**			
16.Primary Lot				%	
17.Additional I				%	
18.Additional II				%	
19.Additional III				%	
20.Additional IV				%	
				%	
				%	
Fract. Acre		**Acreage/Sites**			
21.HOMESITE	21	0.23		100 %	0
22.COMMERCIAL SIT				%	
23.INDUSTRIAL SIT				%	
Acres				%	
27.REAR 1-5				%	
28.REAR 6-10				%	
29.REAR 11-20				%	
30.REAR 21 +				%	
34.Farmland SW					
35.Farmland MW					

Total Acreage 0.23

Influence Codes

1.VACANCY
2.Excess Frtg
3.Topography
4.Size/Shape
5.Access
6.Restriction
7.Access/Topo
8.ENV-OPEN SPACE
9.Fract Share
Acres
36.Farmland HW
37.T G Softwood
38.T G Mixed Woo
39.T G Hardwood
40.Gravel Pit
41.RP/Wetland/Was
42.Leased or MH S
43.Condo Site
44.SITE IMPROVEME
46.Waste
47.Common Land
48.PRIME COMM LOT
49.SECONDARY COMM
50.MARGINAL COMM
51.UTILITY ROW
52.TOWER SITE
53.PASTURE

LISBON

Map Lot U15-105 | Account 365 | Location 8 WHITNEY STREET | Card 1 Of 1 | 8-25-2016

Building Style **2 Ranch**		
1.Conv.	5.Garrison	9.DW
2.Ranch	6.Contemp	10.BERM
3.R Ranch	7.Seasonal	11.COMM &
4.Cape	8.Primitiv	12.
Dwelling Units **1**		
Other Units **0**		
Stories **1 One Story**		
1.1	4.1.5	7.3.5
2.2	5.1.75	8.
3.3	6.2.5	9.
Exterior Walls **8 AL/Vinyl**		
1.Clapboar	5.T-111	9.Cem.Boar
2.WD.SH.	6.BR/Stone	10.Log
3.Compos.	7.Novelty	11.Other
4.ASB/ASP	8.AL/Vinyl	12.BLOCK
Roof Surface **1 Asphalt Shingles**		
1.Asphalt	4.Composit	7.Metal RS
2.Slate	5.Wood	8.
3.Metal LC	6.Other	9.
SF Masonry Trim **0**		
BUILDING USE **0**		
OPEN-4-CUSTOM **0**		
Year Built **1974**		
Year Remodeled **0**		
Foundation **1 Concrete**		
1.Concrete	4.Wood	7.DirtFlr
2.C Block	5.Slab	8.
3.Br/Stone	6.Piers	9.
Basement **4 Full Basement**		
1.1/4 Bmt	4.Full Bmt	7.
2.1/2 Bmt	5.Crawl	8.
3.3/4 Bmt	6.1stFlUnf	9.None
Bsmt Gar # Cars **0**		
Wet Basement **2 Damp Basement**		
1.Dry	4.Dirt/Dry	7.
2.Damp	5.Dirt/Dmp	8.
3.Wet	6.Dirt/Wet	9.

SF Bsmt Living **0**		
Fin Bsmt Grade **0 0**		
Electrical-Amps **1**		
Heat Type **100%** **1 Hot Water BB**		
1.HWBB	5.FWA	9.No Heat
2.Radiator	6.GravWA	10.RIN/MON
3.RadFloor	7.Electric	11.
4.Steam	8.Fl/Wall	12.
Cool Type **0%** **9 None**		
1.Central	4.W&C Air	7.
2.Evapor	5.	8.
3.H Pump	6.	9.None
Kitchen Style **2 Typical**		
1.Good	4.Obsolete	7.
2.Typical	5.	8.
3.Old Type	6.	9.None
Bath(s) Style **2 Typical Bath(s)**		
1.Good	4.Obsolete	7.
2.Typical	5.	8.
3.Old Type	6.	9.None
# Rooms **5**		
# Bedrooms **3**		
# Full Baths **1**		
# Half Baths **0**		
# Addn Fixtures **0**		
# Fireplaces **0**		

TRIO Software
A Division of Harris Computer Systems

Layout **1 Typical**		
1.Typical	4.(-) BR	7.
2.Inadeq	5.(-) BRs	8.
3.Poor	6.	9.
Attic **9 None**		
1.1/4 Fin	4.Full Fin	7.
2.1/2 Fin	5.Fl/Stair	8.
3.3/4 Fin	6.1/2Fl/St	9.None
Insulation **1 Full**		
1.Full	4.Minimal	7.
2.Heavy	5.Partial	8.
3.Capped	6.	9.None
Unfinished % **0%**		
Grade & Factor **3 Average 100%**		
1.E Grade	4.B Grade	7.AA
2.D Grade	5.A Grade	8.AAAA Gra
3.C Grade	6.A+	9.Same
SQFT (Footprint) **1008**		
Condition **5 Above Average**		
1.Poor	4.Avg	7.V G
2.Fair	5.Avg+	8.Exc
3.Avg-	6.Good	9.Same
Phys. % Good **0%**		
Funct. % Good **100%**		
Functional Code **9 None**		
1.Incomp	4.Small Si	7.Layout
2.Overbuil	5.CDU	8.Other
3.Delap	6.Style	9.None
Econ. % Good **100%**		
Economic Code **None**		
0.None	3.No Power	9.None
1.Location	4.Generate	8.
2.Encroach	5.Misc	9.
Entrance Code **1 Interior Inspect**		
1.Interior	4.Vacant	7.
2.Refusal	5.Estimate	8.
3.Informed	6.	9.
Information Code **1 Owner**		
1.Owner	4.Agent	7.
2.Relative	5.Estimate	8.
3.Tenant	6.Other	9.

SHED 8X10=80

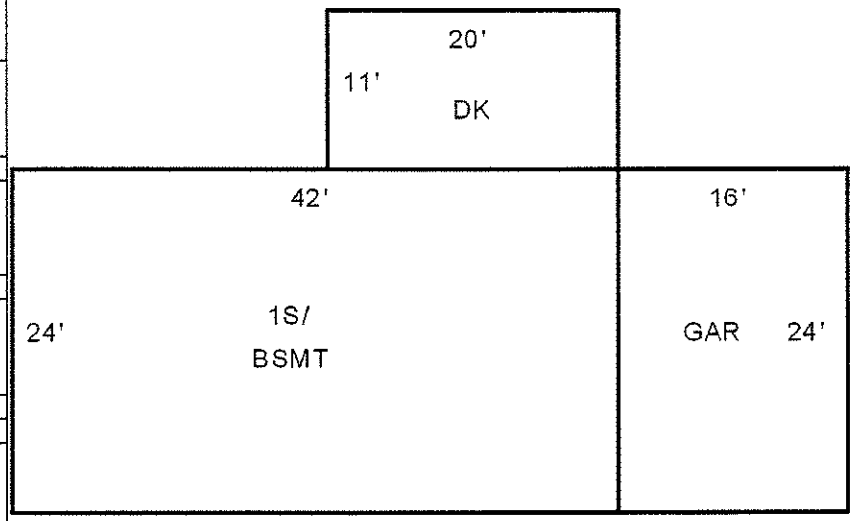

Date Inspected 7-09-2013

Additions, Outbuildings & Improvements

Type	Year	Units	Grade	Cond	Phys.	Funct.	Sound Value
23 Frame Garage	0	384	0 0	0	0 %	0 %	
68 Wood Deck	1983	220	3 100	4	0 %	100 %	
24 Frame Shed	2011	80	2 100	4	0 %	100 %	
					%	%	
					%	%	
					%	%	
					%	%	
					%	%	
					%	%	
					%	%	

1.ONE STORY FRAM
2.TWO STORY FRAM
3.THREE STORY FR
4.1 & 1/2 STORY
5.1 & 3/4 STORY
6.2 & 1/2 STORY
21.Open Frame Por
22.Encl Frame Por
23.Frame Garage
24.Frame Shed
25.Frame Bay Wind
26.1SFr Overhang
27.Unfin Basement
28.Unfinished Att
29.Finished Attic

Map Lot U15-106 | Account 42 | Location 6 WHITNEY STREET | Card 1 Of 1 | 8-25-2016

ALMEIDA, DAWN M. &
DENBOW, VICTORIA B.
6 WHITNEY ST

LISBON ME 04250
B7590P31

Property Data

Neighborhood **39 FERRY RD**

Tree Growth Year **0**

TG MGT PLAN DATE **0**

BLDG PERMIT YEAR **0**

Zone/Land Use **2 LIMITED RESIDENTIAL**

Secondary Zone

Topography **1 Level**

1.Level	4.Below St	7.Steep
2.Rolling	5.Low	8.
3.Above St	6.Wet	9.

Utilities **1 All Public**

1.Public	4.Dr Well	7.WELL & SEP
2.Water	5.Oth Prv Wa	8.HoldingTan
3.Sewer	6.Septic	9.P WTR/SEPT

Street **1 Public Paved**

1.PubPaved	4.PrivGrav	7.No Road
2.PrivPavd	5.R/W	8.No Legal
3.PubGravl	6.Long R/W	9.LandLkd

Interior Inspection **0**

CHANGE YR **0**

Sale Data

Sale Date **12-22-2008**

Price **143,500**

Sale Type **2 Land & Buildings**

1.Land	4.MOHOland	7.
2.L & B	5.MOHOw/o	8.
3.Building	6.	9.Distress

Financing

1.Convent	4.Seller	7.
2.FHA/VA	5.Private	8.
3.Assumed	6.Cash	9.Unknown

Validity **1 Arms Length Sale**

1.Valid	4.Split	7.Changes
2.Related	5.Partial	8.Other
3.Distress	6.Exempt	9.ABUTTER

Verified

1.Buyer	4.Agent	7.Family
2.Seller	5.Pub Rec	8.Other
3.Lender	6.MLS	9.

Assessment Record

Year	Land	Buildings	Exempt	Total
2009	20,610	57,120	0	77,730
2010	27,200	75,400	8,000	94,600
2011	27,200	75,400	8,300	94,300
2013	27,200	75,400	8,500	94,100
2015	27,200	75,400	8,700	93,900
2016	31,000	103,100	15,000	119,100

Inspection Witnessed By:

X Date

No./Date	Description	Date Insp.

Notes:
0106*0102

Land Data

	Type	Effective Frontage	Effective Depth	Influence Factor	Influence Code
Front Foot					
11.Primary Lot				%	
12.Additional I				%	
13.Additional II				%	
14.Additional III				%	
15.Additional IV				%	
				%	
				%	
Square Foot		**Square Feet**			
16.Primary Lot				%	
17.Additional I				%	
18.Additional II				%	
19.Additional III				%	
20.Additional IV				%	
				%	
				%	
Fract. Acre		**Acreage/Sites**			
21.HOMESITE	21	0.25		100 %	0
22.COMMERCIAL SIT				%	
23.INDUSTRIAL SIT				%	
Acres				%	
27.REAR 1-5				%	
28.REAR 6-10				%	
29.REAR 11-20				%	
30.REAR 21 +				%	
34.Farmland SW					
35.Farmland MW					

Total Acreage 0.25

Influence Codes

1.VACANCY
2.Excess Frtg
3.Topography
4.Size/Shape
5.Access
6.Restriction
7.Access/Topo
8.ENV-OPEN SPACE
9.Fract Share
Acres
36.Farmland HW
37.T G Softwood
38.T G Mixed Woo
39.T G Hardwood
40.Gravel Pit
41.RP/Wetland/Was
42.Leased or MH S
43.Condo Site
44.SITE IMPROVEME
46.Waste
47.Common Land
48.PRIME COMM LOT
49.SECONDARY COMM
50.MARGINAL COMM
51.UTILITY ROW
52.TOWER SITE
53.PASTURE

LISBON

LISBON

Map Lot U15-106 | Account 42 | Location 6 WHITNEY STREET | Card 1 Of 1 | 8-25-2016

Building Style	**2 Ranch**		
1.Conv.	5.Garrison	9.DW	
2.Ranch	6.Contemp	10.BERM	
3.R Ranch	7.Seasonal	11.COMM &	
4.Cape	8.Primitiv	12.	
Dwelling Units	**1**		
Other Units	**0**		
Stories	**1 One Story**		
1.1	4.1.5	7.3.5	
2.2	5.1.75	8.	
3.3	6.2.5	9.	
Exterior Walls	**8 AL/Vinyl**		
1.Clapboar	5.T-111	9.Cem.Boar	
2.WD.SH.	6.BR/Stone	10.Log	
3.Compos.	7.Novelty	11.Other	
4.ASB/ASP	8.AL/Vinyl	12.BLOCK	
Roof Surface	**1 Asphalt Shingles**		
1.Asphalt	4.Composit	7.Metal RS	
2.Slate	5.Wood	8.	
3.Metal LC	6.Other	9.	
SF Masonry Trim	**0**		
BUILDING USE	**0**		
OPEN-4-CUSTOM	**0**		
Year Built	**1995**		
Year Remodeled	**0**		
Foundation	**1 Concrete**		
1.Concrete	4.Wood	7.DirtFlr	
2.C Block	5.Slab	8.	
3.Br/Stone	6.Piers	9.	
Basement	**4 Full Basement**		
1.1/4 Bmt	4.Full Bmt	7.	
2.1/2 Bmt	5.Crawl	8.	
3.3/4 Bmt	6.1stFlUnf	9.None	
Bsmt Gar # Cars	**0**		
Wet Basement	**1 Dry Basement**		
1.Dry	4.Dirt/Dry	7.	
2.Damp	5.Dirt/Dmp	8.	
3.Wet	6.Dirt/Wet	9.	

SF Bsmt Living	**600**		
Fin Bsmt Grade	**3 100**		
Electrical-Amps	**0**		
Heat Type	**100%**	**5 Forced Warm Air**	
1.HWBB	5.FWA	9.No Heat	
2.Radiator	6.GravWA	10.RIN/MON	
3.RadFloor	7.Electric	11.	
4.Steam	8.Fl/Wall	12.	
Cool Type	**0%**	**9 None**	
1.Central	4.W&C Air	7.	
2.Evapor	5.	8.	
3.H Pump	6.	9.None	
Kitchen Style	**2 Typical**		
1.Good	4.Obsolete	7.	
2.Typical	5.	8.	
3.Old Type	6.	9.None	
Bath(s) Style	**2 Typical Bath(s)**		
1.Good	4.Obsolete	7.	
2.Typical	5.	8.	
3.Old Type	6.	9.None	
# Rooms	**6**		
# Bedrooms	**3**		
# Full Baths	**1**		
# Half Baths	**0**		
# Addn Fixtures	**0**		
# Fireplaces	**0**		

TRIO Software
A Division of Harris Computer Systems

Layout	**1 Typical**		
1.Typical	4.(-) BR	7.	
2.Inadeq	5.(-) BRs	8.	
3.Poor	6.	9.	
Attic	**9 None**		
1.1/4 Fin	4.Full Fin	7.	
2.1/2 Fin	5.Fl/Stair	8.	
3.3/4 Fin	6.1/2Fl/St	9.None	
Insulation	**1 Full**		
1.Full	4.Minimal	7.	
2.Heavy	5.Partial	8.	
3.Capped	6.	9.None	
Unfinished %	**0%**		
Grade & Factor	**3 Average 110%**		
1.E Grade	4.B Grade	7.AA	
2.D Grade	5.A Grade	8.AAAA Gra	
3.C Grade	6.A+	9.Same	
SQFT (Footprint)	**1008**		
Condition	**5 Above Average**		
1.Poor	4.Avg	7.V G	
2.Fair	5.Avg+	8.Exc	
3.Avg-	6.Good	9.Same	
Phys. % Good	**0%**		
Funct. % Good	**100%**		
Functional Code	**9 None**		
1.Incomp	4.Small Si	7.Layout	
2.Overbuil	5.CDU	8.Other	
3.Delap	6.Style	9.None	
Econ. % Good	**100%**		
Economic Code	**None**		
0.None	3.No Power	9.None	
1.Location	4.Generate	8.	
2.Encroach	5.Misc	9.	
Entrance Code	**2 Refused Entry**		
1.Interior	4.Vacant	7.	
2.Refusal	5.Estimate	8.	
3.Informed	6.	9.	
Information Code	**2 Relative**		
1.Owner	4.Agent	7.	
2.Relative	5.Estimate	8.	
3.Tenant	6.Other	9.	

SHED 8X8=64

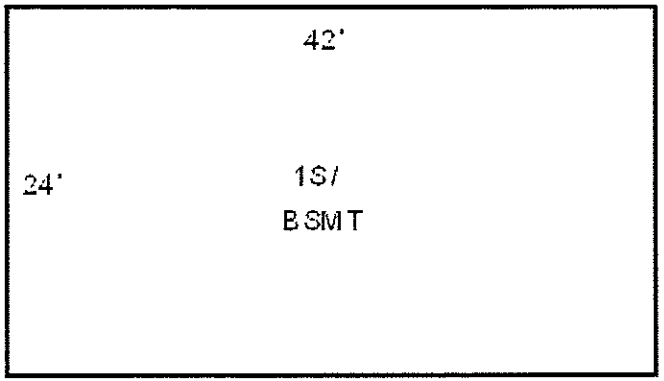

Date Inspected 9-13-2007

Additions, Outbuildings & Improvements

Type	Year	Units	Grade	Cond	Phys.	Funct.	Sound Value
24 Frame Shed	2002	64	2 100	4	0 %	100 %	
					%	%	
					%	%	
					%	%	
					%	%	
					%	%	
					%	%	
					%	%	
					%	%	
					%	%	

1.ONE STORY FRAM
2.TWO STORY FRAM
3.THREE STORY FR
4.1 & 1/2 STORY
5.1 & 3/4 STORY
6.2 & 1/2 STORY
21.Open Frame Por
22.Encl Frame Por
23.Frame Garage
24.Frame Shed
25.Frame Bay Wind
26.1SFr Overhang
27.Unfin Basement
28.Unfinished Att
29.Finished Attic

Map Lot U15-107 | Account 3221 | Location 4 WHITNEY STREET | Card 1 Of 1 | 8-25-2016

JELLISON, DONALD G. &
BARBARA
4 WHITNEY ST

LISBON ME 04250
B1258P98

Property Data

Neighborhood **39 FERRY RD**

Tree Growth Year **0**

TG MGT PLAN DATE **0**

BLDG PERMIT YEAR **0**

Zone/Land Use **2 LIMITED RESIDENTIAL**

Secondary Zone

Topography **1 Level**

1.Level	4.Below St	7.Steep
2.Rolling	5.Low	8.
3.Above St	6.Wet	9.

Utilities **1 All Public**

1.Public	4.Dr Well	7.WELL & SEP
2.Water	5.Oth Prv Wa	8.HoldingTan
3.Sewer	6.Septic	9.P WTR/SEPT

Street **1 Public Paved**

1.PubPaved	4.PrivGrav	7.No Road
2.PrivPavd	5.R/W	8.No Legal
3.PubGravl	6.Long R/W	9.LandLkd

Interior Inspection **0**

CHANGE YR **0**

Sale Data

Sale Date

Price

Sale Type

1.Land	4.MOHOland	7.
2.L & B	5.MOHOw/o	8.
3.Building	6.	9.Distress

Financing

1.Convent	4.Seller	7.
2.FHA/VA	5.Private	8.
3.Assumed	6.Cash	9.Unknown

Validity

1.Valid	4.Split	7.Changes
2.Related	5.Partial	8.Other
3.Distress	6.Exempt	9.ABUTTER

Verified

1.Buyer	4.Agent	7.Family
2.Seller	5.Pub Rec	8.Other
3.Lender	6.MLS	9.

Assessment Record

Year	Land	Buildings	Exempt	Total
2009	24,150	58,480	7,280	75,350
2010	31,900	77,200	8,000	101,100
2011	31,900	77,200	8,300	100,800
2013	31,900	77,200	8,500	100,600
2015	31,900	77,200	8,700	100,400
2016	32,200	83,200	15,000	100,400

Land Data

Front Foot	Type	Effective Frontage	Effective Depth	Influence Factor	Influence Code
11.Primary Lot				%	
12.Additional I				%	
13.Additional II				%	
14.Additional III				%	
15.Additional IV				%	
				%	
				%	
Square Foot		**Square Feet**			
16.Primary Lot				%	
17.Additional I				%	
18.Additional II				%	
19.Additional III				%	
20.Additional IV				%	
				%	
				%	
				%	
Fract. Acre		**Acreage/Sites**			
21.HOMESITE	21	0.37		100 %	0
22.COMMERCIAL SIT				%	
23.INDUSTRIAL SIT				%	
Acres				%	
27.REAR 1-5				%	
28.REAR 6-10				%	
29.REAR 11-20				%	
30.REAR 21 +				%	
34.Farmland SW				%	
35.Farmland MW				%	

Total Acreage 0.37

Influence Codes

1.VACANCY
2.Excess Frtg
3.Topography
4.Size/Shape
5.Access
6.Restriction
7.Access/Topo
8.ENV-OPEN SPACE
9.Fract Share
Acres
36.Farmland HW
37.T G Softwood
38.T G Mixed Woo
39.T G Hardwood
40.Gravel Pit
41.RP/Wetland/Was
42.Leased or MH S
43.Condo Site
44.SITE IMPROVEME
46.Waste
47.Common Land
48.PRIME COMM LOT
49.SECONDARY COMM
50.MARGINAL COMM
51.UTILITY ROW
52.TOWER SITE
53.PASTURE

Inspection Witnessed By:

X Date

No./Date	Description	Date Insp.

Notes:
0117*0137

LISBON

LISBON

Map Lot U15-107 | Account 3221 | Location 4 WHITNEY STREET | Card 1 Of 1 | 8-25-2016

Building Style **1 Conventional**		
1.Conv.	5.Garrison	9.DW
2.Ranch	6.Contemp	10.BERM
3.R Ranch	7.Seasonal	11.COMM &
4.Cape	8.Primitiv	12.
Dwelling Units **1**		
Other Units **0**		
Stories **1 One Story**		
1.1	4.1.5	7.3.5
2.2	5.1.75	8.
3.3	6.2.5	9.
Exterior Walls **8 AL/Vinyl**		
1.Clapboar	5.T-111	9.Cem.Boar
2.WD.SH.	6.BR/Stone	10.Log
3.Compos.	7.Novelty	11.Other
4.ASB/ASP	8.AL/Vinyl	12.BLOCK
Roof Surface **1 Asphalt Shingles**		
1.Asphalt	4.Composit	7.Metal RS
2.Slate	5.Wood	8.
3.Metal LC	6.Other	9.
SF Masonry Trim **0**		
BUILDING USE **0**		
OPEN-4-CUSTOM **0**		
Year Built **1978**		
Year Remodeled **0**		
Foundation **1 Concrete**		
1.Concrete	4.Wood	7.DirtFlr
2.C Block	5.Slab	8.
3.Br/Stone	6.Piers	9.
Basement **4 Full Basement**		
1.1/4 Bmt	4.Full Bmt	7.
2.1/2 Bmt	5.Crawl	8.
3.3/4 Bmt	6.1stFlUnf	9.None
Bsmt Gar # Cars **0**		
Wet Basement **1 Dry Basement**		
1.Dry	4.Dirt/Dry	7.
2.Damp	5.Dirt/Dmp	8.
3.Wet	6.Dirt/Wet	9.

SF Bsmt Living **0**		
Fin Bsmt Grade **0 0**		
Electrical-Amps **1**		
Heat Type **100%** **1 Hot Water BB**		
1.HWBB	5.FWA	9.No Heat
2.Radiator	6.GravWA	10.RIN/MON
3.RadFloor	7.Electric	11.
4.Steam	8.Fl/Wall	12.
Cool Type **0%** **9 None**		
1.Central	4.W&C Air	7.
2.Evapor	5.	8.
3.H Pump	6.	9.None
Kitchen Style **2 Typical**		
1.Good	4.Obsolete	7.
2.Typical	5.	8.
3.Old Type	6.	9.None
Bath(s) Style **2 Typical Bath(s)**		
1.Good	4.Obsolete	7.
2.Typical	5.	8.
3.Old Type	6.	9.None
# Rooms **4**		
# Bedrooms **2**		
# Full Baths **1**		
# Half Baths **0**		
# Addn Fixtures **0**		
# Fireplaces **0**		

TRIO Software
A Division of Harris Computer Systems

Layout **1 Typical**		
1.Typical	4.(-) BR	7.
2.Inadeq	5.(-) BRs	8.
3.Poor	6.	9.
Attic **9 None**		
1.1/4 Fin	4.Full Fin	7.
2.1/2 Fin	5.Fl/Stair	8.
3.3/4 Fin	6.1/2Fl/St	9.None
Insulation **1 Full**		
1.Full	4.Minimal	7.
2.Heavy	5.Partial	8.
3.Capped	6.	9.None
Unfinished % **0%**		
Grade & Factor **3 Average 100%**		
1.E Grade	4.B Grade	7.AA
2.D Grade	5.A Grade	8.AAAA Gra
3.C Grade	6.A+	9.Same
SQFT (Footprint) **1008**		
Condition **5 Above Average**		
1.Poor	4.Avg	7.V G
2.Fair	5.Avg+	8.Exc
3.Avg-	6.Good	9.Same
Phys. % Good **0%**		
Funct. % Good **100%**		
Functional Code **9 None**		
1.Incomp	4.Small Sl	7.Layout
2.Overbuil	5.CDU	8.Other
3.Delap	6.Style	9.None
Econ. % Good **100%**		
Economic Code **None**		
0.None	3.No Power	9.None
1.Location	4.Generate	8.
2.Encroach	5.Misc	9.
Entrance Code **1 Interior Inspect**		
1.Interior	4.Vacant	7.
2.Refusal	5.Estimate	8.
3.Informed	6.	9.
Information Code **1 Owner**		
1.Owner	4.Agent	7.
2.Relative	5.Estimate	8.
3.Tenant	6.Other	9.

SHED 12X20=240

SHED 8X10=80

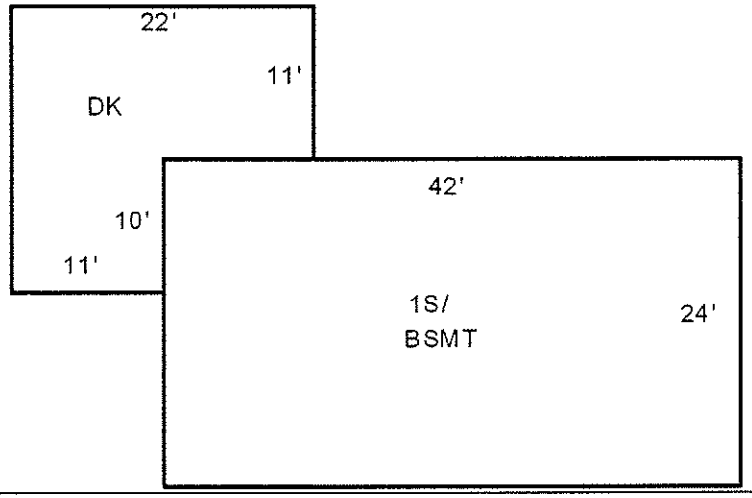

Date Inspected 7-09-2013

Additions, Outbuildings & Improvements

Type	Year	Units	Grade	Cond	Phys.	Funct.	Sound Value
68 Wood Deck	0	352	0 0	0	0 %	0 %	
24 Frame Shed	2012	240	2 100	4	0 %	100 %	
24 Frame Shed	1978	80	2 100	3	0 %	100 %	
					%	%	
					%	%	
					%	%	
					%	%	
					%	%	
					%	%	
					%	%	

1.ONE STORY FRAM
2.TWO STORY FRAM
3.THREE STORY FR
4.1 & 1/2 STORY
5.1 & 3/4 STORY
6.2 & 1/2 STORY
21.Open Frame Por
22.Encl Frame Por
23.Frame Garage
24.Frame Shed
25.Frame Bay Wind
26.1SFr Overhang
27.Unfin Basement
28.Unfinished Att
29.Finished Attic

Map Lot U15-108 | Account 4296 | Location 2 WHITNEY STREET | Card 1 Of 1 | 8-25-2016

LH HOUSING, LLC

1712 TOPAZ DRIVE

LOVELAND CO 80537
B6393P88 B8859P66 B8859P68

Previous Owner
MATTHEWS, SARA C. &
DENNIS
2 WHITNEY ST
LISBON ME 04250
Sale Date: 1-31-2014

Inspection Witnessed By:

X Date

No./Date	Description	Date Insp.

Notes:
0107*0129

LISBON

Property Data

Neighborhood **39 FERRY RD**

Tree Growth Year **0**

TG MGT PLAN DATE **0**

BLDG PERMIT YEAR **0**

Zone/Land Use **2 LIMITED RESIDENTIAL**

Secondary Zone

Topography **1 Level**

1.Level	4.Below St	7.Steep
2.Rolling	5.Low	8.
3.Above St	6.Wet	9.

Utilities **1 All Public**

1.Public	4.Dr Well	7.WELL & SEP
2.Water	5.Oth Prv Wa	8.HoldingTan
3.Sewer	6.Septic	9.P WTR/SEPT

Street **1 Public Paved**

1.PubPaved	4.PrivGrav	7.No Road
2.PrivPavd	5.R/W	8.No Legal
3.PubGravl	6.Long R/W	9.LandLkd

Interior Inspection **0**

CHANGE YR **0**

Sale Data

Sale Date **1-31-2014**

Price

Sale Type **2 Land & Buildings**

1.Land	4.MOHOland	7.
2.L & B	5.MOHOw/o	8.
3.Building	6.	9.Distress

Financing **9 Unknown**

1.Convent	4.Seller	7.
2.FHA/VA	5.Private	8.
3.Assumed	6.Cash	9.Unknown

Validity **2 Related Parties**

1.Valid	4.Split	7.Changes
2.Related	5.Partial	8.Other
3.Distress	6.Exempt	9.ABUTTER

Verified **5 Public Record**

1.Buyer	4.Agent	7.Family
2.Seller	5.Pub Rec	8.Other
3.Lender	6.MLS	9.

Assessment Record

Year	Land	Buildings	Exempt	Total
2009	20,710	85,430	0	106,140
2010	27,300	112,800	0	140,100
2011	27,300	112,800	0	140,100
2013	27,300	112,800	0	140,100
2015	27,300	112,800	0	140,100
2016	31,800	110,300	0	142,100

Land Data

Front Foot	Type	Effective Frontage	Effective Depth	Influence Factor	Influence Code
11.Primary Lot				%	
12.Additional I				%	
13.Additional II				%	
14.Additional III				%	
15.Additional IV				%	
				%	
				%	
Square Foot		**Square Feet**			
16.Primary Lot				%	
17.Additional I				%	
18.Additional II				%	
19.Additional III				%	
20.Additional IV				%	
				%	
				%	
Fract. Acre		**Acreage/Sites**			
21.HOMESITE	21	0.32		100 %	0
22.COMMERCIAL SIT				%	
23.INDUSTRIAL SIT				%	
Acres				%	
27.REAR 1-5				%	
28.REAR 6-10				%	
29.REAR 11-20				%	
30.REAR 21 +				%	
34.Farmland SW					
35.Farmland MW					

Total Acreage 0.32

Influence Codes

1.VACANCY
2.Excess Frtg
3.Topography
4.Size/Shape
5.Access
6.Restriction
7.Access/Topo
8.ENV-OPEN SPACE
9.Fract Share
Acres
36.Farmland HW
37.T G Softwood
38.T G Mixed Woo
39.T G Hardwood
40.Gravel Pit
41.RP/Wetland/Was
42.Leased or MH S
43.Condo Site
44.SITE IMPROVEME
46.Waste
47.Common Land
48.PRIME COMM LOT
49.SECONDARY COMM
50.MARGINAL COMM
51.UTILITY ROW
52.TOWER SITE
53.PASTURE

LISBON

Map Lot U15-108 | Account 4296 | Location 2 WHITNEY STREET | Card 1 Of 1 | 8-25-2016

Building Style **2 Ranch**		
1.Conv.	5.Garrison	9.DW
2.Ranch	6.Contemp	10.BERM
3.R Ranch	7.Seasonal	11.COMM &
4.Cape	8.Primitiv	12.
Dwelling Units **1**		
Other Units **0**		
Stories **1 One Story**		
1.1	4.1.5	7.3.5
2.2	5.1.75	8.
3.3	6.2.5	9.
Exterior Walls **8 AL/Vinyl**		
1.Clapboar	5.T-111	9.Cem.Boar
2.WD.SH.	6.BR/Stone	10.Log
3.Compos.	7.Novelty	11.Other
4.ASB/ASP	8.AL/Vinyl	12.BLOCK
Roof Surface **1 Asphalt Shingles**		
1.Asphalt	4.Composit	7.Metal RS
2.Slate	5.Wood	8.
3.Metal LC	6.Other	9.
SF Masonry Trim **0**		
BUILDING USE **0**		
OPEN-4-CUSTOM **0**		
Year Built **1978**		
Year Remodeled **0**		
Foundation **1 Concrete**		
1.Concrete	4.Wood	7.DirtFlr
2.C Block	5.Slab	8.
3.Br/Stone	6.Piers	9.
Basement **4 Full Basement**		
1.1/4 Bmt	4.Full Bmt	7.
2.1/2 Bmt	5.Crawl	8.
3.3/4 Bmt	6.1stFlUnf	9.None
Bsmt Gar # Cars **0**		
Wet Basement **3 Wet Basement**		
1.Dry	4.Dirt/Dry	7.
2.Damp	5.Dirt/Dmp	8.
3.Wet	6.Dirt/Wet	9.

SF Bsmt Living **0**		
Fin Bsmt Grade **0 0**		
Electrical-Amps **0**		
Heat Type **100%** **5 Forced Warm Air**		
1.HWBB	5.FWA	9.No Heat
2.Radiator	6.GravWA	10.RIN/MON
3.RadFloor	7.Electric	11.
4.Steam	8.Fl/Wall	12.
Cool Type **0%** **9 None**		
1.Central	4.W&C Air	7.
2.Evapor	5.	8.
3.H Pump	6.	9.None
Kitchen Style **2 Typical**		
1.Good	4.Obsolete	7.
2.Typical	5.	8.
3.Old Type	6.	9.None
Bath(s) Style **2 Typical Bath(s)**		
1.Good	4.Obsolete	7.
2.Typical	5.	8.
3.Old Type	6.	9.None
# Rooms **6**		
# Bedrooms **4**		
# Full Baths **2**		
# Half Baths **0**		
# Addn Fixtures **0**		
# Fireplaces **0**		

TRIO Software
A Division of Harris Computer Systems

Layout **1 Typical**		
1.Typical	4.(-) BR	7.
2.Inadeq	5.(-) BRs	8.
3.Poor	6.	9.
Attic **9 None**		
1.1/4 Fin	4.Full Fin	7.
2.1/2 Fin	5.Fl/Stair	8.
3.3/4 Fin	6.1/2Fl/St	9.None
Insulation **1 Full**		
1.Full	4.Minimal	7.
2.Heavy	5.Partial	8.
3.Capped	6.	9.None
Unfinished % **0%**		
Grade & Factor **3 Average 100%**		
1.E Grade	4.B Grade	7.AA
2.D Grade	5.A Grade	8.AAAA Gra
3.C Grade	6.A+	9.Same
SQFT (Footprint) **1008**		
Condition **4 Average**		
1.Poor	4.Avg	7.V G
2.Fair	5.Avg+	8.Exc
3.Avg-	6.Good	9.Same
Phys. % Good **0%**		
Funct. % Good **100%**		
Functional Code **9 None**		
1.Incomp	4.Small Si	7.Layout
2.Overbuil	5.CDU	8.Other
3.Delap	6.Style	9.None
Econ. % Good **100%**		
Economic Code **None**		
0.None	3.No Power	9.None
1.Location	4.Generate	8.
2.Encroach	5.Misc	9.
Entrance Code **4 Unoccupied**		
1.Interior	4.Vacant	7.
2.Refusal	5.Estimate	8.
3.Informed	6.	9.
Information Code **5 Estimate**		
1.Owner	4.Agent	7.
2.Relative	5.Estimate	8.
3.Tenant	6.Other	9.

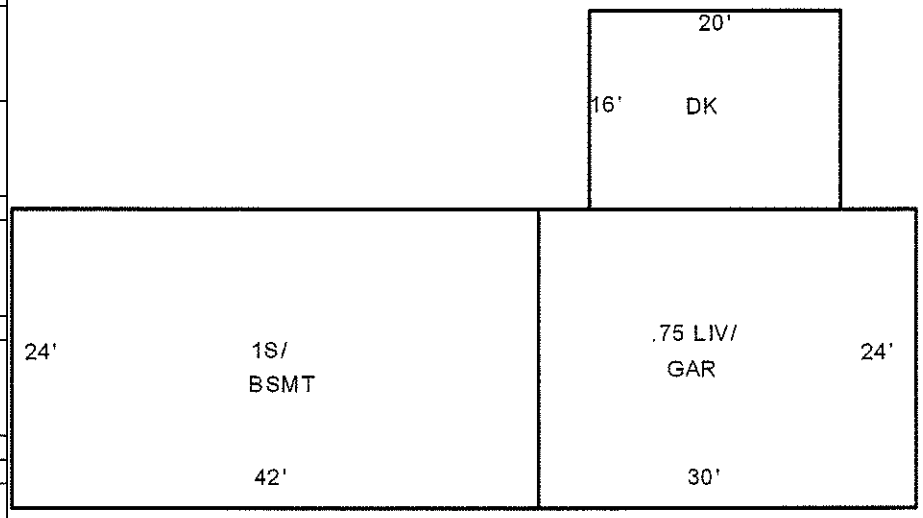

Date Inspected 7-09-2013

Additions, Outbuildings & Improvements

Type	Year	Units	Grade	Cond	Phys.	Funct.	Sound Value
92 3/4S AD/GAR.....	1995	720	0 0	4	0 %	100 %	
68 Wood Deck	2011	320	2 100	4	0 %	100 %	
					%	%	
					%	%	
					%	%	
					%	%	
					%	%	
					%	%	
					%	%	
					%	%	

1.ONE STORY FRAM
2.TWO STORY FRAM
3.THREE STORY FR
4.1 & 1/2 STORY
5.1 & 3/4 STORY
6.2 & 1/2 STORY
21.Open Frame Por
22.Encl Frame Por
23.Frame Garage
24.Frame Shed
25.Frame Bay Wind
26.1SFr Overhang
27.Unfin Basement
28.Unfinished Att
29.Finished Attic

Map Lot U15-109 | Account 5995 | Location 6 ANDREA STREET | Card 1 Of 1 | 8-25-2016

STAGGS, JEFFREY D. &
KIM J.
6 ANDREA ST

LISBON ME 04250
B1382P62

Inspection Witnessed By:

X Date

No./Date	Description	Date Insp.

Notes:
0115*0186

LISBON

Property Data

Neighborhood **39 FERRY RD**

Tree Growth Year **0**

TG MGT PLAN DATE **0**

BLDG PERMIT YEAR **0**

Zone/Land Use **2 LIMITED RESIDENTIAL**

Secondary Zone

Topography **1 Level**

1.Level	4.Below St	7.Steep
2.Rolling	5.Low	8.
3.Above St	6.Wet	9.

Utilities **1 All Public**

1.Public	4.Dr Well	7.WELL & SEP
2.Water	5.Oth Prv Wa	8.HoldingTan
3.Sewer	6.Septic	9.P WTR/SEPT

Street **1 Public Paved**

1.PubPaved	4.PrivGrav	7.No Road
2.PrivPavd	5.R/W	8.No Legal
3.PubGravl	6.Long R/W	9.LandLkd

Interior Inspection **0**

CHANGE YR **0**

Sale Data

Sale Date

Price

Sale Type

1.Land	4.MOHOland	7.
2.L & B	5.MOHOw/o	8.
3.Building	6.	9.Distress

Financing

1.Convent	4.Seller	7.
2.FHA/VA	5.Private	8.
3.Assumed	6.Cash	9.Unknown

Validity

1.Valid	4.Split	7.Changes
2.Related	5.Partial	8.Other
3.Distress	6.Exempt	9.ABUTTER

Verified

1.Buyer	4.Agent	7.Family
2.Seller	5.Pub Rec	8.Other
3.Lender	6.MLS	9.

Assessment Record

Year	Land	Buildings	Exempt	Total
2009	32,790	66,530	7,280	92,040
2010	43,300	87,800	8,000	123,100
2011	43,300	87,800	8,300	122,800
2013	43,300	87,800	8,500	122,600
2015	43,300	87,800	8,700	122,400
2016	33,200	120,600	15,000	138,800

Land Data

Front Foot	Type	Effective Frontage	Effective Depth	Influence Factor	Influence Code
11.Primary Lot				%	
12.Additional I				%	
13.Additional II				%	
14.Additional III				%	
15.Additional IV				%	
				%	
				%	
Square Foot		**Square Feet**			
16.Primary Lot				%	
17.Additional I				%	
18.Additional II				%	
19.Additional III				%	
20.Additional IV				%	
				%	
				%	
Fract. Acre		**Acreage/Sites**			
21.HOMESITE	21	0.49		100 %	0
22.COMMERCIAL SIT				%	
23.INDUSTRIAL SIT				%	
Acres				%	
27.REAR 1-5				%	
28.REAR 6-10				%	
29.REAR 11-20				%	
30.REAR 21 +				%	
34.Farmland SW					
35.Farmland MW					

Total Acreage 0.49

Influence Codes

1.VACANCY
2.Excess Frtg
3.Topography
4.Size/Shape
5.Access
6.Restriction
7.Access/Topo
8.ENV-OPEN SPACE
9.Fract Share
Acres
36.Farmland HW
37.T G Softwood
38.T G Mixed Woo
39.T G Hardwood
40.Gravel Pit
41.RP/Wetland/Was
42.Leased or MH S
43.Condo Site
44.SITE IMPROVEME
46.Waste
47.Common Land
48.PRIME COMM LOT
49.SECONDARY COMM
50.MARGINAL COMM
51.UTILITY ROW
52.TOWER SITE
53.PASTURE

LISBON

Map Lot U15-109 | Account 5995 | Location 6 ANDREA STREET | Card 1 Of 1 | 8-25-2016

Building Style	**3 Raised Ranch**	
1.Conv.	5.Garrison	9.DW
2.Ranch	6.Contemp	10.BERM
3.R Ranch	7.Seasonal	11.COMM &
4.Cape	8.Primitiv	12.
Dwelling Units	**1**	
Other Units	**0**	
Stories	**1 One Story**	
1.1	4.1.5	7.3.5
2.2	5.1.75	8.
3.3	6.2.5	9.
Exterior Walls	**8 AL/Vinyl**	
1.Clapboar	5.T-111	9.Cem.Boar
2.WD.SH.	6.BR/Stone	10.Log
3.Compos.	7.Novelty	11.Other
4.ASB/ASP	8.AL/Vinyl	12.BLOCK
Roof Surface	**1 Asphalt Shingles**	
1.Asphalt	4.Composit	7.Metal RS
2.Slate	5.Wood	8.
3.Metal LC	6.Other	9.
SF Masonry Trim	**0**	
BUILDING USE	**0**	
OPEN-4-CUSTOM	**0**	
Year Built	**1978**	
Year Remodeled	**0**	
Foundation	**1 Concrete**	
1.Concrete	4.Wood	7.DirtFlr
2.C Block	5.Slab	8.
3.Br/Stone	6.Piers	9.
Basement	**4 Full Basement**	
1.1/4 Bmt	4.Full Bmt	7.
2.1/2 Bmt	5.Crawl	8.
3.3/4 Bmt	6.1stFlUnf	9.None
Bsmt Gar # Cars	**0**	
Wet Basement	**1 Dry Basement**	
1.Dry	4.Dirt/Dry	7.
2.Damp	5.Dirt/Dmp	8.
3.Wet	6.Dirt/Wet	9.

SF Bsmt Living	**500**	
Fin Bsmt Grade	**3 100**	
Electrical-Amps	**0**	
Heat Type	**100%**	**1 Hot Water BB**
1.HWBB	5.FWA	9.No Heat
2.Radiator	6.GravWA	10.RIN/MON
3.RadFloor	7.Electric	11.
4.Steam	8.Fl/Wall	12.
Cool Type	**0%**	**9 None**
1.Central	4.W&C Air	7.
2.Evapor	5.	8.
3.H Pump	6.	9.None
Kitchen Style	**1 Good**	
1.Good	4.Obsolete	7.
2.Typical	5.	8.
3.Old Type	6.	9.None
Bath(s) Style	**2 Typical Bath(s)**	
1.Good	4.Obsolete	7.
2.Typical	5.	8.
3.Old Type	6.	9.None
# Rooms	**6**	
# Bedrooms	**3**	
# Full Baths	**1**	
# Half Baths	**0**	
# Addn Fixtures	**0**	
# Fireplaces	**0**	

TRIO Software
A Division of Harris Computer Systems

Layout	**1 Typical**	
1.Typical	4.(-) BR	7.
2.Inadeq	5.(-) BRs	8.
3.Poor	6.	9.
Attic	**9 None**	
1.1/4 Fin	4.Full Fin	7.
2.1/2 Fin	5.Fl/Stair	8.
3.3/4 Fin	6.1/2Fl/St	9.None
Insulation	**1 Full**	
1.Full	4.Minimal	7.
2.Heavy	5.Partial	8.
3.Capped	6.	9.None
Unfinished %	**0%**	
Grade & Factor	**3 Average 100%**	
1.E Grade	4.B Grade	7.AA
2.D Grade	5.A Grade	8.AAAA Gra
3.C Grade	6.A+	9.Same
SQFT (Footprint)	**924**	
Condition	**5 Above Average**	
1.Poor	4.Avg	7.V G
2.Fair	5.Avg+	8.Exc
3.Avg-	6.Good	9.Same
Phys. % Good	**0%**	
Funct. % Good	**100%**	
Functional Code	**9 None**	
1.Incomp	4.Small Si	7.Layout
2.Overbuil	5.CDU	8.Other
3.Delap	6.Style	9.None
Econ. % Good	**100%**	
Economic Code	**None**	
0.None	3.No Power	9.None
1.Location	4.Generate	8.
2.Encroach	5.Misc	9.
Entrance Code	**1 Interior Inspect**	
1.Interior	4.Vacant	7.
2.Refusal	5.Estimate	8.
3.Informed	6.	9.
Information Code	**1 Owner**	
1.Owner	4.Agent	7.
2.Relative	5.Estimate	8.
3.Tenant	6.Other	9.

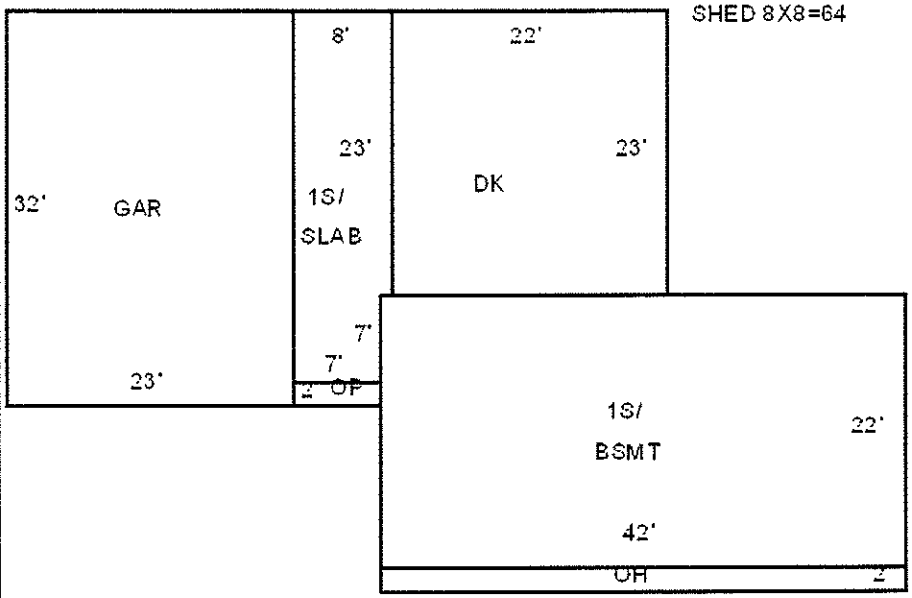

Date Inspected 7-09-2013

Additions, Outbuildings & Improvements

Type	Year	Units	Grade	Cond	Phys.	Funct.	Sound Value
26 1SFr Overhang	0	84	0 0	0	0 %	0 %	
1 ONE STORY	0	233	0 0	0	0 %	0 %	
21 Open Frame	0	14	0 0	0	0 %	0 %	
23 Frame Garage	0	736	0 0	0	0 %	0 %	
68 Wood Deck	1999	506	3 100	4	0 %	100 %	
24 Frame Shed	1991	64	2 100	4	0 %	100 %	
					%	%	
					%	%	
					%	%	
					%	%	

1.ONE STORY FRAM
2.TWO STORY FRAM
3.THREE STORY FR
4.1 & 1/2 STORY
5.1 & 3/4 STORY
6.2 & 1/2 STORY
21.Open Frame Por
22.Encl Frame Por
23.Frame Garage
24.Frame Shed
25.Frame Bay Wind
26.1SFr Overhang
27.Unfin Basement
28.Unfinished Att
29.Finished Attic

Map Lot U15-110 | Account 4248 | Location 4 ANDREA STREET | Card 1 Of 1 | 8-25-2016

MARTIN, PETER J. &
LORETTA A.
4 ANDREA ST

LISBON ME 04250
B4155P197 B8074P243

Previous Owner
MARTIN, PETER J. &
LORETTA A.
4 ANDREA ST
LISBON ME 04250
Sale Date: 12-13-2010

Inspection Witnessed By:

X Date

No./Date	Description	Date Insp.

Notes:
0197*0098

LISBON

Property Data

Neighborhood **39 FERRY RD**

Tree Growth Year **0**
TG MGT PLAN DATE **0**
BLDG PERMIT YEAR **0**
Zone/Land Use **2 LIMITED RESIDENTIAL**
Secondary Zone

Topography **1 Level**

1.Level	4.Below St	7.Steep
2.Rolling	5.Low	8.
3.Above St	6.Wet	9.

Utilities **1 All Public**

1.Public	4.Dr Well	7.WELL & SEP
2.Water	5.Oth Prv Wa	8.HoldingTan
3.Sewer	6.Septic	9.P WTR/SEPT

Street **1 Public Paved**

1.PubPaved	4.PrivGrav	7.No Road
2.PrivPavd	5.R/W	8.No Legal
3.PubGravl	6.Long R/W	9.LandLkd

Interior Inspection **0**
CHANGE YR **0**

Sale Data

Sale Date **12-13-2010**
Price **140,000**

Sale Type **2 Land & Buildings**

1.Land	4.MOHOland	7.
2.L & B	5.MOHOw/o	8.
3.Building	6.	9.Distress

Financing **9 Unknown**

1.Convent	4.Seller	7.
2.FHA/VA	5.Private	8.
3.Assumed	6.Cash	9.Unknown

Validity **1 Arms Length Sale**

1.Valid	4.Split	7.Changes
2.Related	5.Partial	8.Other
3.Distress	6.Exempt	9.ABUTTER

Verified **5 Public Record**

1.Buyer	4.Agent	7.Family
2.Seller	5.Pub Rec	8.Other
3.Lender	6.MLS	9.

Assessment Record

Year	Land	Buildings	Exempt	Total
2009	27,560	58,960	0	86,520
2010	36,400	77,800	0	114,200
2011	36,400	77,800	0	114,200
2013	36,400	77,800	0	114,200
2015	36,400	77,800	0	114,200
2016	32,800	101,000	0	133,800

Land Data

	Type	Effective Frontage	Effective Depth	Influence Factor	Influence Code
Front Foot					
11.Primary Lot				%	
12.Additional I				%	
13.Additional II				%	
14.Additional III				%	
15.Additional IV				%	
				%	
				%	
Square Foot		**Square Feet**			
16.Primary Lot				%	
17.Additional I				%	
18.Additional II				%	
19.Additional III				%	
20.Additional IV				%	
				%	
				%	
Fract. Acre		**Acreage/Sites**			
21.HOMESITE	21	0.44		100 %	0
22.COMMERCIAL SIT				%	
23.INDUSTRIAL SIT				%	
Acres				%	
27.REAR 1-5				%	
28.REAR 6-10				%	
29.REAR 11-20				%	
30.REAR 21 +				%	
34.Farmland SW					
35.Farmland MW					

Total Acreage 0.44

Influence Codes

1.VACANCY
2.Excess Frtg
3.Topography
4.Size/Shape
5.Access
6.Restriction
7.Access/Topo
8.ENV-OPEN SPACE
9.Fract Share
Acres
36.Farmland HW
37.T G Softwood
38.T G Mixed Woo
39.T G Hardwood
40.Gravel Pit
41.RP/Wetland/Was
42.Leased or MH S
43.Condo Site
44.SITE IMPROVEME
46.Waste
47.Common Land
48.PRIME COMM LOT
49.SECONDARY COMM
50.MARGINAL COMM
51.UTILITY ROW
52.TOWER SITE
53.PASTURE

LISBON

Map Lot U15-110 | Account 4248 | Location 4 ANDREA STREET | Card 1 Of 1 | 8-25-2016

Building Style **3 Raised Ranch**		
1.Conv.	5.Garrison	9.DW
2.Ranch	6.Contemp	10.BERM
3.R Ranch	7.Seasonal	11.COMM &
4.Cape	8.Primitiv	12.
Dwelling Units **1**		
Other Units **0**		
Stories **1 One Story**		
1.1	4.1.5	7.3.5
2.2	5.1.75	8.
3.3	6.2.5	9.
Exterior Walls **8 AL/Vinyl**		
1.Clapboar	5.T-111	9.Cem.Boar
2.WD.SH.	6.BR/Stone	10.Log
3.Compos.	7.Novelty	11.Other
4.ASB/ASP	8.AL/Vinyl	12.BLOCK
Roof Surface **1 Asphalt Shingles**		
1.Asphalt	4.Composit	7.Metal RS
2.Slate	5.Wood	8.
3.Metal LC	6.Other	9.
SF Masonry Trim **0**		
BUILDING USE **0**		
OPEN-4-CUSTOM **0**		
Year Built **1980**		
Year Remodeled **0**		
Foundation **1 Concrete**		
1.Concrete	4.Wood	7.DirtFlr
2.C Block	5.Slab	8.
3.Br/Stone	6.Piers	9.
Basement **4 Full Basement**		
1.1/4 Bmt	4.Full Bmt	7.
2.1/2 Bmt	5.Crawl	8.
3.3/4 Bmt	6.1stFlUnf	9.None
Bsmt Gar # Cars **0**		
Wet Basement **1 Dry Basement**		
1.Dry	4.Dirt/Dry	7.
2.Damp	5.Dirt/Dmp	8.
3.Wet	6.Dirt/Wet	9.

SF Bsmt Living **600**		
Fin Bsmt Grade **3 100**		
Electrical-Amps **1**		
Heat Type **100%** **1 Hot Water BB**		
1.HWBB	5.FWA	9.No Heat
2.Radiator	6.GravWA	10.RIN/MON
3.RadFloor	7.Electric	11.
4.Steam	8.Fl/Wall	12.
Cool Type **0%** **9 None**		
1.Central	4.W&C Air	7.
2.Evapor	5.	8.
3.H Pump	6.	9.None
Kitchen Style **2 Typical**		
1.Good	4.Obsolete	7.
2.Typical	5.	8.
3.Old Type	6.	9.None
Bath(s) Style **2 Typical Bath(s)**		
1.Good	4.Obsolete	7.
2.Typical	5.	8.
3.Old Type	6.	9.None
# Rooms **6**		
# Bedrooms **3**		
# Full Baths **2**		
# Half Baths **0**		
# Addn Fixtures **0**		
# Fireplaces **0**		

TRIO Software
A Division of Harris Computer Systems

Layout **1 Typical**		
1.Typical	4.(-) BR	7.
2.Inadeq	5.(-) BRs	8.
3.Poor	6.	9.
Attic **9 None**		
1.1/4 Fin	4.Full Fin	7.
2.1/2 Fin	5.Fl/Stair	8.
3.3/4 Fin	6.1/2Fl/St	9.None
Insulation **1 Full**		
1.Full	4.Minimal	7.
2.Heavy	5.Partial	8.
3.Capped	6.	9.None
Unfinished % **0%**		
Grade & Factor **3 Average 100%**		
1.E Grade	4.B Grade	7.AA
2.D Grade	5.A Grade	8.AAAA Gra
3.C Grade	6.A+	9.Same
SQFT (Footprint) **924**		
Condition **5 Above Average**		
1.Poor	4.Avg	7.V G
2.Fair	5.Avg+	8.Exc
3.Avg-	6.Good	9.Same
Phys. % Good **0%**		
Funct. % Good **100%**		
Functional Code **9 None**		
1.Incomp	4.Small Sl	7.Layout
2.Overbuil	5.CDU	8.Other
3.Delap	6.Style	9.None
Econ. % Good **100%**		
Economic Code **None**		
0.None	3.No Power	9.None
1.Location	4.Generate	8.
2.Encroach	5.Misc	9.
Entrance Code **5 Estimated**		
1.Interior	4.Vacant	7.
2.Refusal	5.Estimate	8.
3.Informed	6.	9.
Information Code **5 Estimate**		
1.Owner	4.Agent	7.
2.Relative	5.Estimate	8.
3.Tenant	6.Other	9.

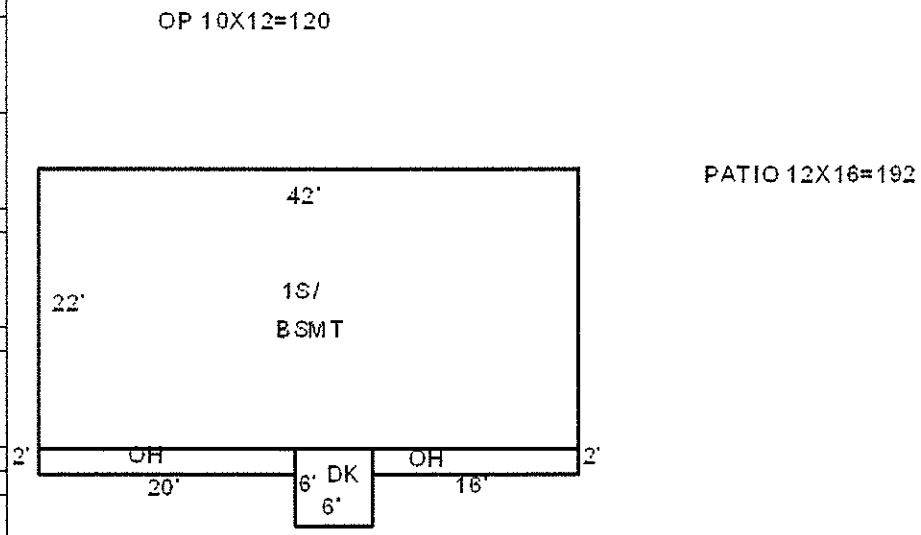

Date Inspected 7-17-2013

Additions, Outbuildings & Improvements

Type	Year	Units	Grade	Cond	Phys.	Funct.	Sound Value
26 1SFr Overhang	0	40	0 0	0	0 %	0 %	
26 1SFr Overhang	0	32	0 0	0	0 %	0 %	
68 Wood Deck	2000	36	2 100	3	0 %	100 %	
21 Open Frame	2002	120	3 100	4	0 %	100 %	
62 Patio	1996	192	2 100	3	0 %	100 %	
					%	%	
					%	%	
					%	%	
					%	%	
					%	%	

1.ONE STORY FRAM
2.TWO STORY FRAM
3.THREE STORY FR
4.1 & 1/2 STORY
5.1 & 3/4 STORY
6.2 & 1/2 STORY
21.Open Frame Por
22.Encl Frame Por
23.Frame Garage
24.Frame Shed
25.Frame Bay Wind
26.1SFr Overhang
27.Unfin Basement
28.Unfinished Att
29.Finished Attic

Map Lot U15-111 | Account 3969 | Location 9 MADELYN STREET | Card 1 Of 1 | 8-25-2016

LISBON, TOWN OF
SEWER PUMP STATION
300 LISBON ST

LISBON ME 04250
B2022P281

Property Data

Neighborhood **39 FERRY RD**

Tree Growth Year **0**

TG MGT PLAN DATE **0**

BLDG PERMIT YEAR **0**

Zone/Land Use **11 RESOURCE PROTECTION**

Secondary Zone

Topography **1 Level**

1.Level	4.Below St	7.Steep
2.Rolling	5.Low	8.
3.Above St	6.Wet	9.

Utilities **1 All Public**

1.Public	4.Dr Well	7.WELL & SEP
2.Water	5.Oth Prv Wa	8.HoldingTan
3.Sewer	6.Septic	9.P WTR/SEPT

Street **1 Public Paved**

1.PubPaved	4.PrivGrav	7.No Road
2.PrivPavd	5.R/W	8.No Legal
3.PubGravl	6.Long R/W	9.Landlkd

Interior Inspection **0**

CHANGE YR **0**

Sale Data

Sale Date

Price

Sale Type

1.Land	4.MOHOland	7.
2.L & B	5.MOHOw/o	8.
3.Building	6.	9.Distress

Financing

1.Convent	4.Seller	7.
2.FHA/VA	5.Private	8.
3.Assumed	6.Cash	9.Unknown

Validity

1.Valid	4.Split	7.Changes
2.Related	5.Partial	8.Other
3.Distress	6.Exempt	9.ABUTTER

Verified

1.Buyer	4.Agent	7.Family
2.Seller	5.Pub Rec	8.Other
3.Lender	6.MLS	9.

Assessment Record

Year	Land	Buildings	Exempt	Total
2009	7,640	25,000	32,640	0
2010	10,100	33,000	43,100	0
2011	10,100	33,000	43,100	0
2013	10,100	33,000	43,100	0
2015	10,100	33,000	43,100	0
2016	1,300	22,800	24,100	0

Land Data

Front Foot	Type	Effective Frontage	Effective Depth	Influence Factor	Influence Code
11.Primary Lot				%	
12.Additional I				%	
13.Additional II				%	
14.Additional III				%	
15.Additional IV				%	
				%	
				%	

Square Foot	Square Feet	Influence Factor	Influence Code
16.Primary Lot		%	
17.Additional I		%	
18.Additional II		%	
19.Additional III		%	
20.Additional IV		%	
		%	
		%	

Fract. Acre	Acreage/Sites			
21.HOMESITE	21	0.16	50 %	3
22.COMMERCIAL SIT			%	
23.INDUSTRIAL SIT			%	
Acres			%	
27.REAR 1-5			%	
28.REAR 6-10			%	
29.REAR 11-20			%	
30.REAR 21 +			%	
34.Farmland SW				
35.Farmland MW				

Total Acreage 0.16

Influence Codes

1.VACANCY
2.Excess Frtg
3.Topography
4.Size/Shape
5.Access
6.Restriction
7.Access/Topo
8.ENV-OPEN SPACE
9.Fract Share
Acres
36.Farmland HW
37.T G Softwood
38.T G Mixed Woo
39.T G Hardwood
40.Gravel Pit
41.RP/Wetland/Was
42.Leased or MH S
43.Condo Site
44.SITE IMPROVEME
46.Waste
47.Common Land
48.PRIME COMM LOT
49.SECONDARY COMM
50.MARGINAL COMM
51.UTILITY ROW
52.TOWER SITE
53.PASTURE

Inspection Witnessed By:

X Date

No./Date	Description	Date Insp.

Notes:
0062*0100

LISBON

LISBON

Map Lot U15-111 | Account 3969 | Location 9 MADELYN STREET | Card 1 Of 1 | 8-25-2016

Building Style		
1.Conv.	5.Garrison	9.DW
2.Ranch	6.Contemp	10.BERM
3.R Ranch	7.Seasonal	11.COMM &
4.Cape	8.Primitiv	12.

Dwelling Units

Other Units

Stories		
1.1	4.1.5	7.3.5
2.2	5.1.75	8.
3.3	6.2.5	9.

Exterior Walls		
1.Clapboar	5.T-111	9.Cem.Boar
2.WD.SH.	6.BR/Stone	10.Log
3.Compos.	7.Novelty	11.Other
4.ASB/ASP	8.AL/Vinyl	12.BLOCK

Roof Surface		
1.Asphalt	4.Composit	7.Metal RS
2.Slate	5.Wood	8.
3.Metal LC	6.Other	9.

SF Masonry Trim

BUILDING USE

OPEN-4-CUSTOM

Year Built

Year Remodeled

Foundation		
1.Concrete	4.Wood	7.DirtFlr
2.C Block	5.Slab	8.
3.Br/Stone	6.Piers	9.

Basement		
1.1/4 Bmt	4.Full Bmt	7.
2.1/2 Bmt	5.Crawl	8.
3.3/4 Bmt	6.1stFlUnf	9.None

Bsmt Gar # Cars

Wet Basement		
1.Dry	4.Dirt/Dry	7.
2.Damp	5.Dirt/Dmp	8.
3.Wet	6.Dirt/Wet	9.

SF Bsmt Living

Fin Bsmt Grade

Electrical-Amps

Heat Type 100%		
1.HWBB	5.FWA	9.No Heat
2.Radiator	6.GravWA	10.RIN/MON
3.RadFloor	7.Electric	11.
4.Steam	8.Fl/Wall	12.

Cool Type 0%		
1.Central	4.W&C Air	7.
2.Evapor	5.	8.
3.H Pump	6.	9.None

Kitchen Style		
1.Good	4.Obsolete	7.
2.Typical	5.	8.
3.Old Type	6.	9.None

Bath(s) Style		
1.Good	4.Obsolete	7.
2.Typical	5.	8.
3.Old Type	6.	9.None

Rooms

Bedrooms

Full Baths

Half Baths

Addn Fixtures

Fireplaces

TRIO Software
A Division of Harris Computer Systems

Layout		
1.Typical	4.(-) BR	7.
2.Inadeq	5.(-) BRs	8.
3.Poor	6.	9.

Attic		
1.1/4 Fin	4.Full Fin	7.
2.1/2 Fin	5.Fl/Stair	8.
3.3/4 Fin	6.1/2Fl/St	9.None

Insulation		
1.Full	4.Minimal	7.
2.Heavy	5.Partial	8.
3.Capped	6.	9.None

Unfinished %

Grade & Factor		
1.E Grade	4.B Grade	7.AA
2.D Grade	5.A Grade	8.AAAA Gra
3.C Grade	6.A+	9.Same

SQFT (Footprint)

Condition		
1.Poor	4.Avg	7.V G
2.Fair	5.Avg+	8.Exc
3.Avg-	6.Good	9.Same

Phys. % Good

Funct. % Good

Functional Code		
1.Incomp	4.Small Si	7.Layout
2.Overbuil	5.CDU	8.Other
3.Delap	6.Style	9.None

Econ. % Good

Economic Code		
0.None	3.No Power	9.None
1.Location	4.Generate	8.
2.Encroach	5.Misc	9.

Entrance Code 0		
1.Interior	4.Vacant	7.
2.Refusal	5.Estimate	8.
3.Informed	6.	9.

Information Code 0		
1.Owner	4.Agent	7.
2.Relative	5.Estimate	8.
3.Tenant	6.Other	9.

Date Inspected

Additions, Outbuildings & Improvements

Type	Year	Units	Grade	Cond	Phys.	Funct.	Sound Value
96 SEWER PUMP	1	1	3 100	4	0 %	100 %	
					%	%	
					%	%	
					%	%	
					%	%	
					%	%	
					%	%	
					%	%	
					%	%	
					%	%	

1.ONE STORY FRAM
2.TWO STORY FRAM
3.THREE STORY FR
4.1 & 1/2 STORY
5.1 & 3/4 STORY
6.2 & 1/2 STORY
21.Open Frame Por
22.Encl Frame Por
23.Frame Garage
24.Frame Shed
25.Frame Bay Wind
26.1SFr Overhang
27.Unfin Basement
28.Unfinished Att
29.Finished Attic