Map Lot U16-001-A | Account 4854 | Location 27 GARTLEY STREET | Card 1 Of 1 | 8-25-2016

OPEN DOOR BIBLE CHURCH
C/O DAVID GARNETT
26 GARTLEY ST

LISBON ME 04250

Property Data

Neighborhood **1 LISBON VILLAGE**

Tree Growth Year **0**

TG MGT PLAN DATE **0**

BLDG PERMIT YEAR **0**

Zone/Land Use **1 GENERAL RESIDENTIAL**

Secondary Zone **11 AND RP**

Topography **1 Level**

1.Level	4.Below St	7.Steep
2.Rolling	5.Low	8.
3.Above St	6.Wet	9.

Utilities **1 All Public**

1.Public	4.Dr Well	7.WELL & SEP
2.Water	5.Oth Prv Wa	8.HoldingTan
3.Sewer	6.Septic	9.P WTR/SEPT

Street

1.PubPaved	4.PrivGrav	7.No Road
2.PrivPavd	5.R/W	8.No Legal
3.PubGravl	6.Long R/W	9.LandLkd

Interior Inspection **0**

CHANGE YR **0**

Sale Data

Sale Date

Price

Sale Type

1.Land	4.MOHOland	7.
2.L & B	5.MOHOw/o	8.
3.Building	6.	9.Distress

Financing

1.Convent	4.Seller	7.
2.FHA/VA	5.Private	8.
3.Assumed	6.Cash	9.Unknown

Validity

1.Valid	4.Split	7.Changes
2.Related	5.Partial	8.Other
3.Distress	6.Exempt	9.ABUTTER

Verified

1.Buyer	4.Agent	7.Family
2.Seller	5.Pub Rec	8.Other
3.Lender	6.MLS	9.

Assessment Record

Year	Land	Buildings	Exempt	Total
2009	11,650	22,480	0	34,130
2010	15,400	29,700	0	45,100
2011	15,400	29,700	0	45,100
2013	15,100	29,700	0	44,800
2015	15,100	29,700	0	44,800
2016	61,600	25,200	0	86,800

Land Data

Front Foot	Type	Effective Frontage	Effective Depth	Influence Factor	Influence Code
11.Primary Lot				%	
12.Additional I				%	
13.Additional II				%	
14.Additional III				%	
15.Additional IV				%	
				%	
				%	

Square Foot	Square Feet		
16.Primary Lot		%	
17.Additional I		%	
18.Additional II		%	
19.Additional III		%	
20.Additional IV		%	
		%	
		%	

Fract. Acre	Acreage/Sites		
21.HOMESITE	22	3.67	80 % 5
22.COMMERCIAL SIT			%
23.INDUSTRIAL SIT			%
Acres			%
27.REAR 1-5			%
28.REAR 6-10			%
29.REAR 11-20			%
30.REAR 21 +			%
34.Farmland SW			
35.Farmland MW			

Total Acreage 3.67

Influence Codes

1.VACANCY
2.Excess Frtg
3.Topography
4.Size/Shape
5.Access
6.Restriction
7.Access/Topo
8.ENV-OPEN SPACE
9.Fract Share
Acres
36.Farmland HW
37.T G Softwood
38.T G Mixed Woo
39.T G Hardwood
40.Gravel Pit
41.RP/Wetland/Was
42.Leased or MH S
43.Condo Site
44.SITE IMPROVEME
46.Waste
47.Common Land
48.PRIME COMM LOT
49.SECONDARY COMM
50.MARGINAL COMM
51.UTILITY ROW
52.TOWER SITE
53.PASTURE

Inspection Witnessed By:

X Date

No./Date	Description	Date Insp.

Notes:

DEDUCTED .23 ACRES, VALUED AND TAXED, AS A SEPARATE LOT WITH MINIWAREHOUSE.
WVT 8/16/2012

LISBON

LISBON

Map Lot U16-001-A | Account 4854 | Location 27 GARTLEY STREET | Card 1 Of 1 | 8-25-2016

Building Style		
1.Conv.	5.Garrison	9.DW
2.Ranch	6.Contemp	10.BERM
3.R Ranch	7.Seasonal	11.COMM &
4.Cape	8.Primitiv	12.

Dwelling Units

Other Units

Stories		
1.1	4.1.5	7.3.5
2.2	5.1.75	8.
3.3	6.2.5	9.

Exterior Walls		
1.Clapboar	5.T-111	9.Cem.Boar
2.WD.SH.	6.BR/Stone	10.Log
3.Compos.	7.Novelty	11.Other
4.ASB/ASP	8.AL/Vinyl	12.BLOCK

Roof Surface		
1.Asphalt	4.Composit	7.Metal RS
2.Slate	5.Wood	8.
3.Metal LC	6.Other	9.

SF Masonry Trim

BUILDING USE

OPEN-4-CUSTOM

Year Built

Year Remodeled

Foundation		
1.Concrete	4.Wood	7.DirtFlr
2.C Block	5.Slab	8.
3.Br/Stone	6.Piers	9.

Basement		
1.1/4 Bmt	4.Full Bmt	7.
2.1/2 Bmt	5.Crawl	8.
3.3/4 Bmt	6.1stFlUnf	9.None

Bsmt Gar # Cars

Wet Basement		
1.Dry	4.Dirt/Dry	7.
2.Damp	5.Dirt/Dmp	8.
3.Wet	6.Dirt/Wet	9.

SF Bsmt Living

Fin Bsmt Grade

Electrical-Amps

Heat Type 100%		
1.HWBB	5.FWA	9.No Heat
2.Radiator	6.GravWA	10.RIN/MON
3.RadFloor	7.Electric	11.
4.Steam	8.Fl/Wall	12.

Cool Type 0%		
1.Central	4.W&C Air	7.
2.Evapor	5.	8.
3.H Pump	6.	9.None

Kitchen Style		
1.Good	4.Obsolete	7.
2.Typical	5.	8.
3.Old Type	6.	9.None

Bath(s) Style		
1.Good	4.Obsolete	7.
2.Typical	5.	8.
3.Old Type	6.	9.None

Rooms

Bedrooms

Full Baths

Half Baths

Addn Fixtures

Fireplaces

TRIO Software
A Division of Harris Computer Systems

Layout		
1.Typical	4.(-) BR	7.
2.Inadeq	5.(-) BRs	8.
3.Poor	6.	9.

Attic		
1.1/4 Fin	4.Full Fin	7.
2.1/2 Fin	5.Fl/Stair	8.
3.3/4 Fin	6.1/2Fl/St	9.None

Insulation		
1.Full	4.Minimal	7.
2.Heavy	5.Partial	8.
3.Capped	6.	9.None

Unfinished %

Grade & Factor		
1.E Grade	4.B Grade	7.AA
2.D Grade	5.A Grade	8.AAAA Gra
3.C Grade	6.A+	9.Same

SQFT (Footprint)

Condition		
1.Poor	4.Avg	7.V G
2.Fair	5.Avg+	8.Exc
3.Avg-	6.Good	9.Same

Phys. % Good

Funct. % Good

Functional Code		
1.Incomp	4.Small Sl	7.Layout
2.Overbuil	5.CDU	8.Other
3.Delap	6.Style	9.None

Econ. % Good

Economic Code		
0.None	3.No Power	9.None
1.Location	4.Generate	8.
2.Encroach	5.Misc	9.

Entrance Code 0		
1.Interior	4.Vacant	7.
2.Refusal	5.Estimate	8.
3.Informed	6.	9.

Information Code 0		
1.Owner	4.Agent	7.
2.Relative	5.Estimate	8.
3.Tenant	6.Other	9.

GAR 24X65

Date Inspected

Additions, Outbuildings & Improvements

Type	Year	Units	Grade	Cond	Phys.	Funct.	Sound Value
23 Frame Garage	1980	1560	3 100	4	0 %	100 %	
					%	%	
					%	%	
					%	%	
					%	%	
					%	%	
					%	%	
					%	%	
					%	%	
					%	%	

1.ONE STORY FRAM
2.TWO STORY FRAM
3.THREE STORY FR
4.1 & 1/2 STORY
5.1 & 3/4 STORY
6.2 & 1/2 STORY
21.Open Frame Por
22.Encl Frame Por
23.Frame Garage
24.Frame Shed
25.Frame Bay Wind
26.1SFr Overhang
27.Unfin Basement
28.Unfinished Att
29.Finished Attic

Map Lot U16-001-B | Account 4490 | Location 277 LISBON STREET | Card 1 Of 1 | 8-25-2016

METEVIER, ERIC & CAROL

277 LISBON ST

LISBON ME 04250
B5821P95

Property Data

Neighborhood **4 196 CORRIDOR**

Tree Growth Year **0**

TG MGT PLAN DATE **0**

BLDG PERMIT YEAR **16**

Zone/Land Use **1 GENERAL RESIDENTIAL**

Secondary Zone **11 AND RP**

Topography **5 Low**

1.Level	4.Below St	7.Steep
2.Rolling	5.Low	8.
3.Above St	6.Wet	9.

Utilities **1 All Public**

1.Public	4.Dr Well	7.WELL & SEP
2.Water	5.Oth Prv Wa	8.HoldingTan
3.Sewer	6.Septic	9.P WTR/SEPT

Street **1 Public Paved**

1.PubPaved	4.PrivGrav	7.No Road
2.PrivPavd	5.R/W	8.No Legal
3.PubGravl	6.Long R/W	9.LandLkd

Interior Inspection **0**

CHANGE YR **1**

Sale Data

Sale Date

Price

Sale Type

1.Land	4.MOHOland	7.
2.L & B	5.MOHOw/o	8.
3.Building	6.	9.Distress

Financing

1.Convent	4.Seller	7.
2.FHA/VA	5.Private	8.
3.Assumed	6.Cash	9.Unknown

Validity

1.Valid	4.Split	7.Changes
2.Related	5.Partial	8.Other
3.Distress	6.Exempt	9.ABUTTER

Verified

1.Buyer	4.Agent	7.Family
2.Seller	5.Pub Rec	8.Other
3.Lender	6.MLS	9.

Assessment Record

Year	Land	Buildings	Exempt	Total
2009	18,260	70,050	0	88,310
2010	24,100	92,500	0	116,600
2011	24,100	92,500	0	116,600
2013	24,100	92,500	0	116,600
2015	24,100	92,500	0	116,600
2016	23,200	151,800	15,000	160,000

Land Data

Front Foot	Type	Effective Frontage	Effective Depth	Influence Factor	Influence Code
11.Primary Lot				%	
12.Additional I				%	
13.Additional II				%	
14.Additional III				%	
15.Additional IV				%	
				%	
				%	
Square Foot		**Square Feet**			
16.Primary Lot				%	
17.Additional I				%	
18.Additional II				%	
19.Additional III				%	
20.Additional IV				%	
				%	
				%	
Fract. Acre		**Acreage/Sites**			
21.HOMESITE	50	1.75		50 %	3
22.COMMERCIAL SIT				%	
23.INDUSTRIAL SIT				%	
Acres				%	
27.REAR 1-5				%	
28.REAR 6-10				%	
29.REAR 11-20				%	
30.REAR 21 +				%	
34.Farmland SW					
35.Farmland MW					

Total Acreage 1.75

Influence Codes

1.VACANCY
2.Excess Frtg
3.Topography
4.Size/Shape
5.Access
6.Restriction
7.Access/Topo
8.ENV-OPEN SPACE
9.Fract Share
Acres
36.Farmland HW
37.T G Softwood
38.T G Mixed Woo
39.T G Hardwood
40.Gravel Pit
41.RP/Wetland/Was
42.Leased or MH S
43.Condo Site
44.SITE IMPROVEME
46.Waste
47.Common Land
48.PRIME COMM LOT
49.SECONDARY COMM
50.MARGINAL COMM
51.UTILITY ROW
52.TOWER SITE
53.PASTURE

Inspection Witnessed By:

X Date

No./Date	Description	Date Insp.

Notes:

LISBON

LISBON

Map Lot U16-001-B | Account 4490 | Location 277 LISBON STREET | Card 1 Of 1 | 8-25-2016

Building Style	1 Conventional	
1.Conv.	5.Garrison	9.DW
2.Ranch	6.Contemp	10.BERM
3.R Ranch	7.Seasonal	11.COMM &
4.Cape	8.Primitiv	12.
Dwelling Units	1	
Other Units	0	
Stories	5 One & 3/4 Story	
1.1	4.1.5	7.3.5
2.2	5.1.75	8.
3.3	6.2.5	9.
Exterior Walls	8 AL/Vinyl	
1.Clapboar	5.T-111	9.Cem.Boar
2.WD.SH.	6.BR/Stone	10.Log
3.Compos.	7.Novelty	11.Other
4.ASB/ASP	8.AL/Vinyl	12.BLOCK
Roof Surface	1 Asphalt Shingles	
1.Asphalt	4.Composit	7.Metal RS
2.Slate	5.Wood	8.
3.Metal LC	6.Other	9.
SF Masonry Trim	0	
BUILDING USE	0	
OPEN-4-CUSTOM	0	
Year Built	1900	
Year Remodeled	0	
Foundation	1 Concrete	
1.Concrete	4.Wood	7.DirtFlr
2.C Block	5.Slab	8.
3.Br/Stone	6.Piers	9.
Basement	4 Full Basement	
1.1/4 Bmt	4.Full Bmt	7.
2.1/2 Bmt	5.Crawl	8.
3.3/4 Bmt	6.1stFlUnf	9.None
Bsmt Gar # Cars	0	
Wet Basement	1 Dry Basement	
1.Dry	4.Dirt/Dry	7.
2.Damp	5.Dirt/Dmp	8.
3.Wet	6.Dirt/Wet	9.

SF Bsmt Living	757	
Fin Bsmt Grade	2 100	
Electrical-Amps	0	
Heat Type	100%	1 Hot Water BB
1.HWBB	5.FWA	9.No Heat
2.Radiator	6.GravWA	10.RIN/MON
3.RadFloor	7.Electric	11.
4.Steam	8.Fl/Wall	12.
Cool Type	0%	9 None
1.Central	4.W&C Air	7.
2.Evapor	5.	8.
3.H Pump	6.	9.None
Kitchen Style	2 Typical	
1.Good	4.Obsolete	7.
2.Typical	5.	8.
3.Old Type	6.	9.None
Bath(s) Style	2 Typical Bath(s)	
1.Good	4.Obsolete	7.
2.Typical	5.	8.
3.Old Type	6.	9.None
# Rooms	6	
# Bedrooms	3	
# Full Baths	2	
# Half Baths	1	
# Addn Fixtures	0	
# Fireplaces	0	

TRIO Software
A Division of Harris Computer Systems

Layout	1 Typical	
1.Typical	4.(-) BR	7.
2.Inadeq	5.(-) BRs	8.
3.Poor	6.	9.
Attic	9 None	
1.1/4 Fin	4.Full Fin	7.
2.1/2 Fin	5.Fl/Stair	8.
3.3/4 Fin	6.1/2Fl/St	9.None
Insulation	1 Full	
1.Full	4.Minimal	7.
2.Heavy	5.Partial	8.
3.Capped	6.	9.None
Unfinished %	0%	
Grade & Factor	3 Average 100%	
1.E Grade	4.B Grade	7.AA
2.D Grade	5.A Grade	8.AAAA Gra
3.C Grade	6.A+	9.Same
SQFT (Footprint)	946	
Condition	5 Above Average	
1.Poor	4.Avg	7.V G
2.Fair	5.Avg+	8.Exc
3.Avg-	6.Good	9.Same
Phys. % Good	0%	
Funct. % Good	100%	
Functional Code	9 None	
1.Incomp	4.Small Si	7.Layout
2.Overbuil	5.CDU	8.Other
3.Delap	6.Style	9.None
Econ. % Good	90%	
Economic Code	None	
0.None	3.No Power	9.None
1.Location	4.Generate	8.
2.Encroach	5.Misc	9.
Entrance Code	3 Information Only	
1.Interior	4.Vacant	7.
2.Refusal	5.Estimate	8.
3.Informed	6.	9.
Information Code	1 Owner	
1.Owner	4.Agent	7.
2.Relative	5.Estimate	8.
3.Tenant	6.Other	9.

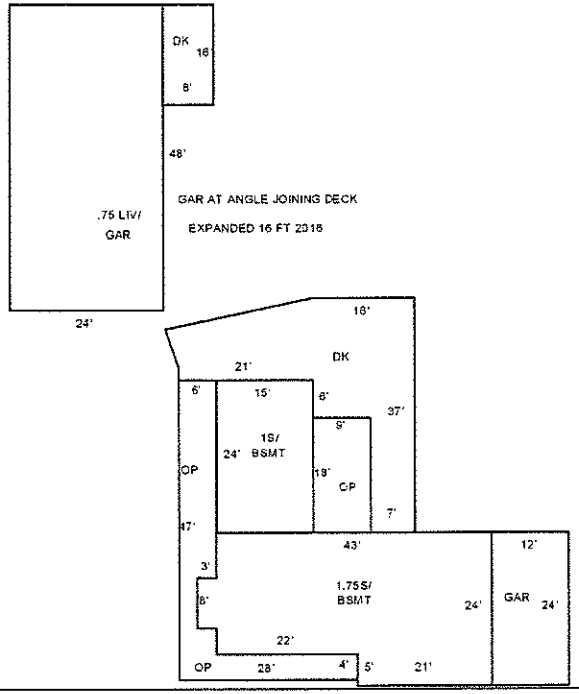

Date Inspected 8-18-2014

Additions, Outbuildings & Improvements

Type	Year	Units	Grade	Cond	Phys.	Funct.	Sound Value
68 Wood Deck	0	662	0 0	0	0 %	0 %	
21 Open Frame	0	346	0 0	0	0 %	0 %	
23 Frame Garage	0	288	0 0	0	0 %	0 %	
21 Open Frame	0	162	0 0	0	0 %	0 %	
11 1	0	360	0 0	0	0 %	0 %	
92 3/4S AD/GAR.....	2014	1152	3 110	4	0 %	90 %	
					%	%	
					%	%	
					%	%	
					%	%	

1.ONE STORY FRAM
2.TWO STORY FRAM
3.THREE STORY FR
4.1 & 1/2 STORY
5.1 & 3/4 STORY
6.2 & 1/2 STORY
21.Open Frame Por
22.Encl Frame Por
23.Frame Garage
24.Frame Shed
25.Frame Bay Wind
26.1SFr Overhang
27.Unfin Basement
28.Unfinished Att
29.Finished Attic

Map Lot U16-002-A | Account 4729 | Location 273 LISBON STREET | Card 1 Of 2 | 8-25-2016

HAMILTON, JAY, G. IV &
RACHEL A.
3 BAUER STREET

LISBON FALLS ME 04252
B8205P243

Previous Owner
MYERS, MICHAEL &
WARREN, BURTT
C/O JAY HAMILTON
LISBON FALLS ME 04252
Sale Date: 7-25-2011

Inspection Witnessed By:

X Date

No./Date	Description	Date Insp.

Notes:
0095*0186

LISBON

Property Data

Neighborhood	4 196 CORRIDOR
Tree Growth Year	0
TG MGT PLAN DATE	0
BLDG PERMIT YEAR	0
Zone/Land Use	1 GENERAL RESIDENTIAL
Secondary Zone	
Topography	1 Level

1.Level	4.Below St	7.Steep
2.Rolling	5.Low	8.
3.Above St	6.Wet	9.

Utilities 1 All Public

1.Public	4.Dr Well	7.WELL & SEP
2.Water	5.Oth Prv Wa	8.HoldingTan
3.Sewer	6.Septic	9.P WTR/SEPT

Street 1 Public Paved

1.PubPaved	4.PrivGrav	7.No Road
2.PrivPavd	5.R/W	8.No Legal
3.PubGravl	6.Long R/W	9.LandLkd

Interior Inspection	0
CHANGE YR	0

Sale Data

Sale Date	7-25-2011
Price	50,000
Sale Type	2 Land & Buildings

1.Land	4.MOHOland	7.
2.L & B	5.MOHOw/o	8.
3.Building	6.	9.Distress

Financing 1 Conventional

1.Convent	4.Seller	7.
2.FHA/VA	5.Private	8.
3.Assumed	6.Cash	9.Unknown

Validity 8 OTHER NON-VALID

1.Valid	4.Split	7.Changes
2.Related	5.Partial	8.Other
3.Distress	6.Exempt	9.ABUTTER

Verified 1 Buyer

1.Buyer	4.Agent	7.Family
2.Seller	5.Pub Rec	8.Other
3.Lender	6.MLS	9.

Assessment Record

Year	Land	Buildings	Exempt	Total
2009	26,920	63,080	0	90,000
2010	35,500	83,300	0	118,800
2011	35,500	40,000	0	75,500
2013	35,500	40,000	0	75,500
2015	35,500	40,000	0	75,500
2016	29,300	46,000	0	75,300

Land Data

Front Foot	Type	Effective Frontage	Effective Depth	Influence Factor	Influence Code
11.Primary Lot				%	
12.Additional I				%	
13.Additional II				%	
14.Additional III				%	
15.Additional IV				%	
				%	
				%	

Square Foot	Square Feet		
16.Primary Lot		%	
17.Additional I		%	
18.Additional II		%	
19.Additional III		%	
20.Additional IV		%	
		%	
		%	

Fract. Acre	Acreage/Sites		
21.HOMESITE	21 0.41	100 %	0
22.COMMERCIAL SIT		%	
23.INDUSTRIAL SIT		%	
Acres		%	
27.REAR 1-5		%	
28.REAR 6-10		%	
29.REAR 11-20		%	
30.REAR 21 +		%	
34.Farmland SW			
35.Farmland MW			

Total Acreage 0.41

Influence Codes

1.VACANCY
2.Excess Frtg
3.Topography
4.Size/Shape
5.Access
6.Restriction
7.Access/Topo
8.ENV-OPEN SPACE
9.Fract Share
Acres
36.Farmland HW
37.T G Softwood
38.T G Mixed Woo
39.T G Hardwood
40.Gravel Pit
41.RP/Wetland/Was
42.Leased or MH S
43.Condo Site
44.SITE IMPROVEME
46.Waste
47.Common Land
48.PRIME COMM LOT
49.SECONDARY COMM
50.MARGINAL COMM
51.UTILITY ROW
52.TOWER SITE
53.PASTURE

LISBON

Map Lot U16-002-A | Account 4729 | Location 273 LISBON STREET | Card 1 Of 2 | 8-25-2016

Building Style	**1 Conventional**	
1.Conv.	5.Garrison	9.DW
2.Ranch	6.Contemp	10.BERM
3.R Ranch	7.Seasonal	11.COMM &
4.Cape	8.Primitiv	12.
Dwelling Units	**1**	
Other Units	**0**	
Stories	**2 Two Story**	
1.1	4.1.5	7.3.5
2.2	5.1.75	8.
3.3	6.2.5	9.
Exterior Walls	**1 Clapboard**	
1.Clapboar	5.T-111	9.Cem.Boar
2.WD.SH.	6.BR/Stone	10.Log
3.Compos.	7.Novelty	11.Other
4.ASB/ASP	8.AL/Vinyl	12.BLOCK
Roof Surface	**1 Asphalt Shingles**	
1.Asphalt	4.Composit	7.Metal RS
2.Slate	5.Wood	8.
3.Metal LC	6.Other	9.
SF Masonry Trim	**0**	
BUILDING USE	**0**	
OPEN-4-CUSTOM	**0**	
Year Built	**1900**	
Year Remodeled	**0**	
Foundation	**3 Brick &/or Stone**	
1.Concrete	4.Wood	7.DirtFlr
2.C Block	5.Slab	8.
3.Br/Stone	6.Piers	9.
Basement	**4 Full Basement**	
1.1/4 Bmt	4.Full Bmt	7.
2.1/2 Bmt	5.Crawl	8.
3.3/4 Bmt	6.1stFlUnf	9.None
Bsmt Gar # Cars	**0**	
Wet Basement	**1 Dry Basement**	
1.Dry	4.Dirt/Dry	7.
2.Damp	5.Dirt/Dmp	8.
3.Wet	6.Dirt/Wet	9.

SF Bsmt Living	**0**	
Fin Bsmt Grade	**0 0**	
Electrical-Amps	**0**	
Heat Type	**100%**	**9 Not Heated**
1.HWBB	5.FWA	9.No Heat
2.Radiator	6.GravWA	10.RIN/MON
3.RadFloor	7.Electric	11.
4.Steam	8.Fl/Wall	12.
Cool Type	**0%**	**9 None**
1.Central	4.W&C Air	7.
2.Evapor	5.	8.
3.H Pump	6.	9.None
Kitchen Style	**2 Typical**	
1.Good	4.Obsolete	7.
2.Typical	5.	8.
3.Old Type	6.	9.None
Bath(s) Style	**2 Typical Bath(s)**	
1.Good	4.Obsolete	7.
2.Typical	5.	8.
3.Old Type	6.	9.None
# Rooms	**10**	
# Bedrooms	**0**	
# Full Baths	**0**	
# Half Baths	**2**	
# Addn Fixtures	**0**	
# Fireplaces	**0**	

TRIO Software
A Division of Harris Computer Systems

Layout	**1 Typical**	
1.Typical	4.(-) BR	7.
2.Inadeq	5.(-) BRs	8.
3.Poor	6.	9.
Attic	**9 None**	
1.1/4 Fin	4.Full Fin	7.
2.1/2 Fin	5.Fl/Stair	8.
3.3/4 Fin	6.1/2Fl/St	9.None
Insulation	**1 Full**	
1.Full	4.Minimal	7.
2.Heavy	5.Partial	8.
3.Capped	6.	9.None
Unfinished %	**0%**	
Grade & Factor	**3 Average 100%**	
1.E Grade	4.B Grade	7.AA
2.D Grade	5.A Grade	8.AAAA Gra
3.C Grade	6.A+	9.Same
SQFT (Footprint)	**2327**	
Condition	**1 Poor**	
1.Poor	4.Avg	7.V G
2.Fair	5.Avg+	8.Exc
3.Avg-	6.Good	9.Same
Phys. % Good	**0%**	
Funct. % Good	**50%**	
Functional Code	**5 CDU**	
1.Incomp	4.Small Sl	7.Layout
2.Overbuil	5.CDU	8.Other
3.Delap	6.Style	9.None
Econ. % Good	**100%**	
Economic Code	**None**	
0.None	3.No Power	9.None
1.Location	4.Generate	8.
2.Encroach	5.Misc	9.
Entrance Code	**5 Estimated**	
1.Interior	4.Vacant	7.
2.Refusal	5.Estimate	8.
3.Informed	6.	9.
Information Code	**5 Estimate**	
1.Owner	4.Agent	7.
2.Relative	5.Estimate	8.
3.Tenant	6.Other	9.

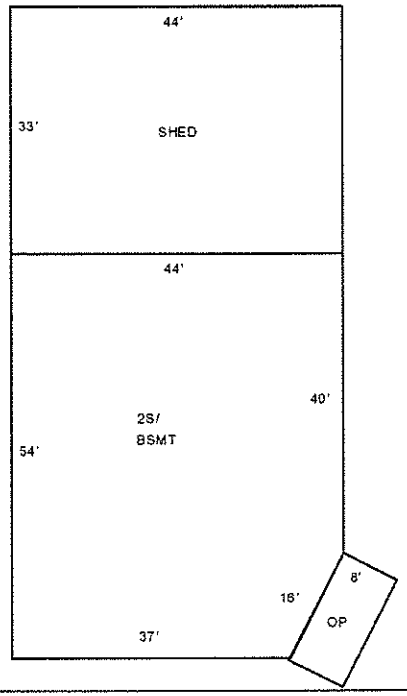

Date Inspected 8-18-2014

Additions, Outbuildings & Improvements

Type	Year	Units	Grade	Cond	Phys.	Funct.	Sound Value
81 GAR/SHED	0	1452	0 0	0	0 %	0 %	
21 Open Frame	0	128	0 0	0	0 %	0 %	
					%	%	
					%	%	
					%	%	
					%	%	
					%	%	
					%	%	
					%	%	
					%	%	

1.ONE STORY FRAM
2.TWO STORY FRAM
3.THREE STORY FR
4.1 & 1/2 STORY
5.1 & 3/4 STORY
6.2 & 1/2 STORY
21.Open Frame Por
22.Encl Frame Por
23.Frame Garage
24.Frame Shed
25.Frame Bay Wind
26.1SFr Overhang
27.Unfin Basement
28.Unfinished Att
29.Finished Attic

Map Lot U16-002-A Account 4729 Location Card 2 Of 2 8-25-2016

HAMILTON, JAY, G. IV &
RACHEL A.
3 BAUER STREET

LISBON FALLS ME 04252
B8205P243

Previous Owner
MYERS, MICHAEL &
WARREN, BURTT
C/O JAY HAMILTON
LISBON FALLS ME 04252
Sale Date: 7-25-2011

Inspection Witnessed By:

X Date

No./Date	Description	Date Insp.

Notes:

LISBON

Property Data

Neighborhood **4 196 CORRIDOR**

Tree Growth Year **0**

TG MGT PLAN DATE **0**

BLDG PERMIT YEAR **0**

Zone/Land Use **1 GENERAL RESIDENTIAL**

Secondary Zone

Topography **1 Level**

1.Level	4.Below St	7.Steep
2.Rolling	5.Low	8.
3.Above St	6.Wet	9.

Utilities **1 All Public**

1.Public	4.Dr Well	7.WELL & SEP
2.Water	5.Oth Prv Wa	8.HoldingTan
3.Sewer	6.Septic	9.P WTR/SEPT

Street **1 Public Paved**

1.PubPaved	4.PrivGrav	7.No Road
2.PrivPavd	5.R/W	8.No Legal
3.PubGravl	6.Long R/W	9.LandLkd

Interior Inspection **0**

CHANGE YR **0**

Sale Data

Sale Date **7-25-2011**

Price **50,000**

Sale Type **2 Land & Buildings**

1.Land	4.MOHOland	7.
2.L & B	5.MOHOw/o	8.
3.Building	6.	9.Distress

Financing **1 Conventional**

1.Convent	4.Seller	7.
2.FHA/VA	5.Private	8.
3.Assumed	6.Cash	9.Unknown

Validity **8 OTHER NON-VALID**

1.Valid	4.Split	7.Changes
2.Related	5.Partial	8.Other
3.Distress	6.Exempt	9.ABUTTER

Verified **1 Buyer**

1.Buyer	4.Agent	7.Family
2.Seller	5.Pub Rec	8.Other
3.Lender	6.MLS	9.

Assessment Record

Year	Land	Buildings	Exempt	Total
2016	0	23,200	0	23,200

Land Data

Front Foot	Type	Effective Frontage	Effective Depth	Influence Factor	Influence Code
11.Primary Lot				%	
12.Additional I				%	
13.Additional II				%	
14.Additional III				%	
15.Additional IV				%	
				%	
				%	
Square Foot		**Square Feet**			
16.Primary Lot				%	
17.Additional I				%	
18.Additional II				%	
19.Additional III				%	
20.Additional IV				%	
				%	
				%	
Fract. Acre		**Acreage/Sites**			
21.HOMESITE				%	
22.COMMERCIAL SIT				%	
23.INDUSTRIAL SIT				%	
Acres				%	
27.REAR 1-5				%	
28.REAR 6-10				%	
29.REAR 11-20				%	
30.REAR 21 +				%	
34.Farmland SW					
35.Farmland MW					

Total Acreage 0.00

Influence Codes

1.VACANCY
2.Excess Frtg
3.Topography
4.Size/Shape
5.Access
6.Restriction
7.Access/Topo
8.ENV-OPEN SPACE
9.Fract Share
Acres
36.Farmland HW
37.T G Softwood
38.T G Mixed Woo
39.T G Hardwood
40.Gravel Pit
41.RP/Wetland/Was
42.Leased or MH S
43.Condo Site
44.SITE IMPROVEME
46.Waste
47.Common Land
48.PRIME COMM LOT
49.SECONDARY COMM
50.MARGINAL COMM
51.UTILITY ROW
52.TOWER SITE
53.PASTURE

LISBON

Map Lot U16-002-A | Account 4729 | Location | Card 2 Of 2 | 8-25-2016

Building Style **1 Conventional**		
1.Conv.	5.Garrison	9.DW
2.Ranch	6.Contemp	10.BERM
3.R Ranch	7.Seasonal	11.COMM &
4.Cape	8.Primitiv	12.
Dwelling Units **1**		
Other Units **0**		
Stories **5 One & 3/4 Story**		
1.1	4.1.5	7.3.5
2.2	5.1.75	8.
3.3	6.2.5	9.
Exterior Walls **8 AL/Vinyl**		
1.Clapboar	5.T-111	9.Cem.Boar
2.WD.SH.	6.BR/Stone	10.Log
3.Compos.	7.Novelty	11.Other
4.ASB/ASP	8.AL/Vinyl	12.BLOCK
Roof Surface **1 Asphalt Shingles**		
1.Asphalt	4.Composit	7.Metal RS
2.Slate	5.Wood	8.
3.Metal LC	6.Other	9.
SF Masonry Trim **0**		
BUILDING USE **0**		
OPEN-4-CUSTOM **0**		
Year Built **1900**		
Year Remodeled **0**		
Foundation **6 Piers**		
1.Concrete	4.Wood	7.DirtFlr
2.C Block	5.Slab	8.
3.Br/Stone	6.Piers	9.
Basement **9 No Basement**		
1.1/4 Bmt	4.Full Bmt	7.
2.1/2 Bmt	5.Crawl	8.
3.3/4 Bmt	6.1stFlUnf	9.None
Bsmt Gar # Cars **0**		
Wet Basement **9 No Basement**		
1.Dry	4.Dirt/Dry	7.
2.Damp	5.Dirt/Dmp	8.
3.Wet	6.Dirt/Wet	9.

SF Bsmt Living **0**		
Fin Bsmt Grade **0 0**		
Electrical-Amps **0**		
Heat Type **100%** **8 Floor/Wall Unit**		
1.HWBB	5.FWA	9.No Heat
2.Radiator	6.GravWA	10.RIN/MON
3.RadFloor	7.Electric	11.
4.Steam	8.Fl/Wall	12.
Cool Type **0%** **9 None**		
1.Central	4.W&C Air	7.
2.Evapor	5.	8.
3.H Pump	6.	9.None
Kitchen Style **2 Typical**		
1.Good	4.Obsolete	7.
2.Typical	5.	8.
3.Old Type	6.	9.None
Bath(s) Style **2 Typical Bath(s)**		
1.Good	4.Obsolete	7.
2.Typical	5.	8.
3.Old Type	6.	9.None
# Rooms **4**		
# Bedrooms **2**		
# Full Baths **1**		
# Half Baths **0**		
# Addn Fixtures **0**		
# Fireplaces **0**		

TRIO Software
A Division of Harris Computer Systems

Layout **1 Typical**		
1.Typical	4.(-) BR	7.
2.Inadeq	5.(-) BRs	8.
3.Poor	6.	9.
Attic **9 None**		
1.1/4 Fin	4.Full Fin	7.
2.1/2 Fin	5.Fl/Stair	8.
3.3/4 Fin	6.1/2Fl/St	9.None
Insulation **3 Capped Only**		
1.Full	4.Minimal	7.
2.Heavy	5.Partial	8.
3.Capped	6.	9.None
Unfinished % **0%**		
Grade & Factor **2 Fair 100%**		
1.E Grade	4.B Grade	7.AA
2.D Grade	5.A Grade	8.AAAA Gra
3.C Grade	6.A+	9.Same
SQFT (Footprint) **600**		
Condition **2 Fair**		
1.Poor	4.Avg	7.V G
2.Fair	5.Avg+	8.Exc
3.Avg-	6.Good	9.Same
Phys. % Good **0%**		
Funct. % Good **75%**		
Functional Code **5 CDU**		
1.Incomp	4.Small Si	7.Layout
2.Overbuil	5.CDU	8.Other
3.Delap	6.Style	9.None
Econ. % Good **100%**		
Economic Code **None**		
0.None	3.No Power	9.None
1.Location	4.Generate	8.
2.Encroach	5.Misc	9.
Entrance Code **5 Estimated**		
1.Interior	4.Vacant	7.
2.Refusal	5.Estimate	8.
3.Informed	6.	9.
Information Code **5 Estimate**		
1.Owner	4.Agent	7.
2.Relative	5.Estimate	8.
3.Tenant	6.Other	9.

Date Inspected 8-18-2014

Additions, Outbuildings & Improvements

Type	Year	Units	Grade	Cond	Phys.	Funct.	Sound Value
68 Wood Deck	0	230	0 0	0	0 %	0 %	
					%	%	
					%	%	
					%	%	
					%	%	
					%	%	
					%	%	
					%	%	
					%	%	
					%	%	

1.ONE STORY FRAM
2.TWO STORY FRAM
3.THREE STORY FR
4.1 & 1/2 STORY
5.1 & 3/4 STORY
6.2 & 1/2 STORY
21.Open Frame Por
22.Encl Frame Por
23.Frame Garage
24.Frame Shed
25.Frame Bay Wind
26.1SFr Overhang
27.Unfin Basement
28.Unfinished Att
29.Finished Attic

Map Lot U16-003 | Account 4855 | Location 269 LISBON STREET | Card 1 Of 1 | 8-25-2016

OPEN DOOR BIBLE CHURCH

26 GARTLEY ST

LISBON ME 04250
B4244P124

Property Data

Neighborhood **4 196 CORRIDOR**

Tree Growth Year **0**

TG MGT PLAN DATE **0**

BLDG PERMIT YEAR **0**

Zone/Land Use **5 VILLAGE**

Secondary Zone

Topography **1 Level**

1.Level	4.Below St	7.Steep
2.Rolling	5.Low	8.
3.Above St	6.Wet	9.

Utilities **1 All Public**

1.Public	4.Dr Well	7.WELL & SEP
2.Water	5.Oth Prv Wa	8.HoldingTan
3.Sewer	6.Septic	9.P WTR/SEPT

Street **1 Public Paved**

1.PubPaved	4.PrivGrav	7.No Road
2.PrivPavd	5.R/W	8.No Legal
3.PubGravl	6.Long R/W	9.LandLkd

Interior Inspection **0**

CHANGE YR **0**

Sale Data

Sale Date

Price

Sale Type

1.Land	4.MOHOland	7.
2.L & B	5.MOHOw/o	8.
3.Building	6.	9.Distress

Financing

1.Convent	4.Seller	7.
2.FHA/VA	5.Private	8.
3.Assumed	6.Cash	9.Unknown

Validity

1.Valid	4.Split	7.Changes
2.Related	5.Partial	8.Other
3.Distress	6.Exempt	9.ABUTTER

Verified

1.Buyer	4.Agent	7.Family
2.Seller	5.Pub Rec	8.Other
3.Lender	6.MLS	9.

Assessment Record

Year	Land	Buildings	Exempt	Total
2009	22,750	63,520	0	86,270
2010	30,000	83,800	0	113,800
2011	30,000	83,800	0	113,800
2013	30,000	83,800	0	113,800
2015	30,000	83,800	0	113,800
2016	29,000	89,200	0	118,200

Land Data

Front Foot	Type	Effective Frontage	Effective Depth	Influence Factor	Influence Code
11.Primary Lot				%	
12.Additional I				%	
13.Additional II				%	
14.Additional III				%	
15.Additional IV				%	
				%	
				%	

Square Foot	Square Feet		
16.Primary Lot		%	
17.Additional I		%	
18.Additional II		%	
19.Additional III		%	
20.Additional IV		%	
		%	
		%	

Fract. Acre	Acreage/Sites			
21.HOMESITE	21	0.37	100 %	0
22.COMMERCIAL SIT			%	
23.INDUSTRIAL SIT			%	
Acres			%	
27.REAR 1-5			%	
28.REAR 6-10			%	
29.REAR 11-20			%	
30.REAR 21 +			%	
34.Farmland SW				
35.Farmland MW				

Total Acreage 0.37

Influence Codes

1.VACANCY
2.Excess Frtg
3.Topography
4.Size/Shape
5.Access
6.Restriction
7.Access/Topo
8.ENV-OPEN SPACE
9.Fract Share
Acres
36.Farmland HW
37.T G Softwood
38.T G Mixed Woo
39.T G Hardwood
40.Gravel Pit
41.RP/Wetland/Was
42.Leased or MH S
43.Condo Site
44.SITE IMPROVEME
46.Waste
47.Common Land
48.PRIME COMM LOT
49.SECONDARY COMM
50.MARGINAL COMM
51.UTILITY ROW
52.TOWER SITE
53.PASTURE

Inspection Witnessed By:

X Date

No./Date	Description	Date Insp.

Notes:
0080*0200

LISBON

LISBON

Map Lot U16-003 | Account 4855 | Location 269 LISBON STREET | Card 1 Of 1 | 8-25-2016

Building Style	1 Conventional	
1.Conv.	5.Garrison	9.DW
2.Ranch	6.Contemp	10.BERM
3.R Ranch	7.Seasonal	11.COMM &
4.Cape	8.Primitiv	12.
Dwelling Units	2	
Other Units	1	
Stories	5 One & 3/4 Story	
1.1	4.1.5	7.3.5
2.2	5.1.75	8.
3.3	6.2.5	9.
Exterior Walls	8 AL/Vinyl	
1.Clapboar	5.T-111	9.Cem.Boar
2.WD.SH.	6.BR/Stone	10.Log
3.Compos.	7.Novelty	11.Other
4.ASB/ASP	8.AL/Vinyl	12.BLOCK
Roof Surface	1 Asphalt Shingles	
1.Asphalt	4.Composit	7.Metal RS
2.Slate	5.Wood	8.
3.Metal LC	6.Other	9.
SF Masonry Trim	0	
BUILDING USE	0	
OPEN-4-CUSTOM	0	
Year Built	1900	
Year Remodeled	0	
Foundation	3 Brick &/or Stone	
1.Concrete	4.Wood	7.DirtFlr
2.C Block	5.Slab	8.
3.Br/Stone	6.Piers	9.
Basement	3 3/4 Basement	
1.1/4 Bmt	4.Full Bmt	7.
2.1/2 Bmt	5.Crawl	8.
3.3/4 Bmt	6.1stFlUnf	9.None
Bsmt Gar # Cars	0	
Wet Basement	3 Wet Basement	
1.Dry	4.Dirt/Dry	7.
2.Damp	5.Dirt/Dmp	8.
3.Wet	6.Dirt/Wet	9.

SF Bsmt Living	0	
Fin Bsmt Grade	0 0	
Electrical-Amps	0	
Heat Type	100% 1 Hot Water BB	
1.HWBB	5.FWA	9.No Heat
2.Radiator	6.GravWA	10.RIN/MON
3.RadFloor	7.Electric	11.
4.Steam	8.Fl/Wall	12.
Cool Type	0% 9 None	
1.Central	4.W&C Air	7.
2.Evapor	5.	8.
3.H Pump	6.	9.None
Kitchen Style	2 Typical	
1.Good	4.Obsolete	7.
2.Typical	5.	8.
3.Old Type	6.	9.None
Bath(s) Style	2 Typical Bath(s)	
1.Good	4.Obsolete	7.
2.Typical	5.	8.
3.Old Type	6.	9.None
# Rooms	8	
# Bedrooms	2	
# Full Baths	2	
# Half Baths	1	
# Addn Fixtures	1	
# Fireplaces	0	

TRIO Software
A Division of Harris Computer Systems

Layout	1 Typical	
1.Typical	4.(-) BR	7.
2.Inadeq	5.(-) BRs	8.
3.Poor	6.	9.
Attic	9 None	
1.1/4 Fin	4.Full Fin	7.
2.1/2 Fin	5.Fl/Stair	8.
3.3/4 Fin	6.1/2Fl/St	9.None
Insulation	1 Full	
1.Full	4.Minimal	7.
2.Heavy	5.Partial	8.
3.Capped	6.	9.None
Unfinished %	0%	
Grade & Factor	3 Average 100%	
1.E Grade	4.B Grade	7.AA
2.D Grade	5.A Grade	8.AAAA Gra
3.C Grade	6.A+	9.Same
SQFT (Footprint)	718	
Condition	4 Average	
1.Poor	4.Avg	7.V G
2.Fair	5.Avg+	8.Exc
3.Avg-	6.Good	9.Same
Phys. % Good	0%	
Funct. % Good	100%	
Functional Code	9 None	
1.Incomp	4.Small Sl	7.Layout
2.Overbuil	5.CDU	8.Other
3.Delap	6.Style	9.None
Econ. % Good	100%	
Economic Code	None	
0.None	3.No Power	9.None
1.Location	4.Generate	8.
2.Encroach	5.Misc	9.
Entrance Code	1 Interior Inspect	
1.Interior	4.Vacant	7.
2.Refusal	5.Estimate	8.
3.Informed	6.	9.
Information Code	1 Owner	
1.Owner	4.Agent	7.
2.Relative	5.Estimate	8.
3.Tenant	6.Other	9.

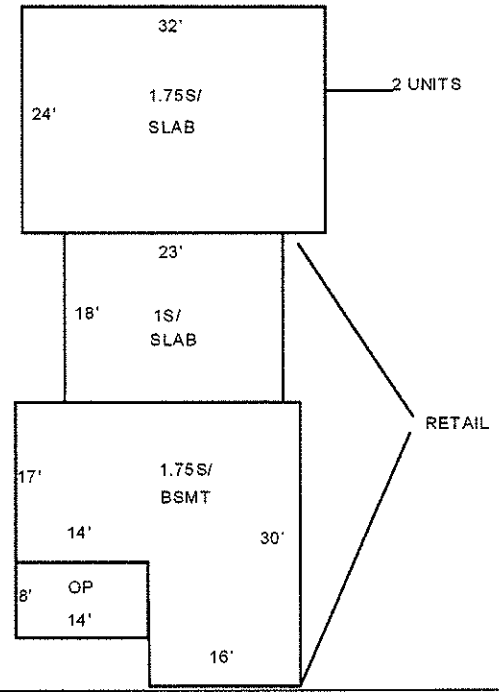

Date Inspected 6-24-2015

Additions, Outbuildings & Improvements

Type	Year	Units	Grade	Cond	Phys.	Funct.	Sound Value
21 Open Frame	0	112	0 0	0	0 %	0 %	
1 ONE STORY	2003	414	0 0	0	0 %	0 %	
5 1 & 3/4 STORY FR	1955	768	0 0	0	0 %	0 %	
					%	%	
					%	%	
					%	%	
					%	%	
					%	%	
					%	%	
					%	%	

1.ONE STORY FRAM
2.TWO STORY FRAM
3.THREE STORY FR
4.1 & 1/2 STORY
5.1 & 3/4 STORY
6.2 & 1/2 STORY
21.Open Frame Por
22.Encl Frame Por
23.Frame Garage
24.Frame Shed
25.Frame Bay Wind
26.1SFr Overhang
27.Unfin Basement
28.Unfinished Att
29.Finished Attic

Map Lot U16-003-A | Account 4856 | Location 26 GARTLEY STREET | Card 1 Of 1 | 8-25-2016

OPEN DOOR BIBLE CHURCH
C/O DAVID GARNETT
26 GARTLEY ST

LISBON ME 04250
B2345P263 B3080P51

Property Data

Neighborhood **1 LISBON VILLAGE**

Tree Growth Year **0**

TG MGT PLAN DATE **0**

BLDG PERMIT YEAR **0**

Zone/Land Use **5 VILLAGE**

Secondary Zone

Topography **1 Level**

1.Level	4.Below St	7.Steep
2.Rolling	5.Low	8.
3.Above St	6.Wet	9.

Utilities **1 All Public**

1.Public	4.Dr Well	7.WELL & SEP
2.Water	5.Oth Prv Wa	8.HoldingTan
3.Sewer	6.Septic	9.P WTR/SEPT

Street **1 Public Paved**

1.PubPaved	4.PrivGrav	7.No Road
2.PrivPavd	5.R/W	8.No Legal
3.PubGravl	6.Long R/W	9.LandLkd

Interior Inspection **0**

CHANGE YR **0**

Sale Data

Sale Date

Price

Sale Type

1.Land	4.MOHOland	7.
2.L & B	5.MOHOw/o	8.
3.Building	6.	9.Distress

Financing

1.Convent	4.Seller	7.
2.FHA/VA	5.Private	8.
3.Assumed	6.Cash	9.Unknown

Validity

1.Valid	4.Split	7.Changes
2.Related	5.Partial	8.Other
3.Distress	6.Exempt	9.ABUTTER

Verified

1.Buyer	4.Agent	7.Family
2.Seller	5.Pub Rec	8.Other
3.Lender	6.MLS	9.

Assessment Record

Year	Land	Buildings	Exempt	Total
2009	36,450	853,390	889,840	0
2010	48,100	1,126,500	1,174,600	0
2011	48,100	1,126,500	1,174,600	0
2013	48,100	1,126,500	1,174,600	0
2015	48,100	1,126,500	1,174,600	0
2016	56,100	781,400	837,500	0

Land Data

Front Foot	Type	Effective Frontage	Effective Depth	Influence Factor	Influence Code
11.Primary Lot				%	
12.Additional I				%	
13.Additional II				%	
14.Additional III				%	
15.Additional IV				%	
				%	
				%	

Square Foot		Square Feet		
16.Primary Lot			%	
17.Additional I			%	
18.Additional II			%	
19.Additional III			%	
20.Additional IV			%	
			%	
			%	

Fract. Acre		Acreage/Sites		
21.HOMESITE	22	2.30	100 %	0
22.COMMERCIAL SIT			%	
23.INDUSTRIAL SIT			%	
Acres			%	
27.REAR 1-5			%	
28.REAR 6-10			%	
29.REAR 11-20			%	
30.REAR 21 +			%	
34.Farmland SW				
35.Farmland MW				

Total Acreage 2.30

Influence Codes

1.VACANCY
2.Excess Frtg
3.Topography
4.Size/Shape
5.Access
6.Restriction
7.Access/Topo
8.ENV-OPEN SPACE
9.Fract Share
Acres
36.Farmland HW
37.T G Softwood
38.T G Mixed Woo
39.T G Hardwood
40.Gravel Pit
41.RP/Wetland/Was
42.Leased or MH S
43.Condo Site
44.SITE IMPROVEME
46.Waste
47.Common Land
48.PRIME COMM LOT
49.SECONDARY COMM
50.MARGINAL COMM
51.UTILITY ROW
52.TOWER SITE
53.PASTURE

Inspection Witnessed By:

X Date

No./Date	Description	Date Insp.

Notes:
0200X0150

LISBON

LISBON

Map Lot U16-003-A | Account 4856 | Location 26 GARTLEY STREET | Card 1 Of 1 | 8-25-2016

Occupancy Code	118 Church	
No. of Dwelling Units	0	
Building Class/Quality 1.Steel 1.Low Cost 2.Rein Conc 2.Average 3.Masonry 3.Good 4.Wood Frm 4.Excellent 5.Rigid Frm	4 Wood Frame 2 Average	
Grade Factor	1.00	
Exterior Walls 1.Br/St 6.Compos 2.C Block 7.Al/Vinyl 3.Concrete 8.Steel 4.Wood 9.Other 5.Stucco	7 Aluminum/Vinyl	
Stories/Height	1 12	
Ground Floor Area	6,144	
Perimeter Units/Fl	292	
Heating/Cooling 11.Elec BB 19.Wall/Fl 12.Wall 20.Heat/Co 13.FWA 21.Package 14.HW 22.W/C Air 15.Space 23.H/C Wat 16.Steam w 24.HeatPum 17.Steam N 25.Indiv H 18.Vent 26.	14 Hot Water	
Year Built	1994	
Year Remodeled	0	
Condition 1.Poor 6.Good 2.Fair 7.Very Good 3.Below Ave 8.Excellent 4.Average 9.Same 5.Above Ave	4 Average	
Physical % Good	0	
Functional % Good	100	
Economic % Good	100	

TRIO Software
A Division of Harris Computer Systems

Entrance Code

1.Interior	6.
2.Refusal	7.
3.Informed	8.
4.Vacant	9.
5.Estimate	

Information Code

1.Owner	6.Other
2.Relative	7.
3.Tenant	8.
4.Agent	9.
5.Estimate	

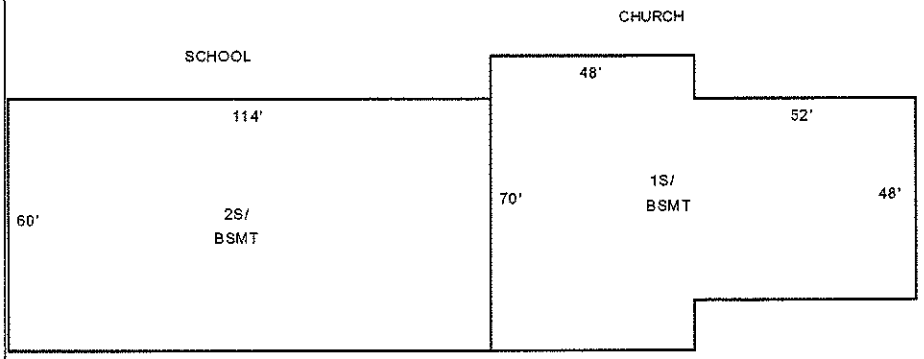

Date Inspected

Additions, Outbuildings & Improvements

Type	Year	Units	Grade	Cond	Phys.	Funct.	Sound Value
27 Unfin Basement	1994	6144	0 0	0	0 %	0 %	
326 SCHOOL	2002	6840	2 100	4	0 %	100 %	
24 Frame Shed	0	6840	3 100	4	0 %	100 %	
					%	%	
					%	%	
					%	%	
					%	%	
					%	%	
					%	%	
					%	%	

1.ONE STORY FRAM
2.TWO STORY FRAM
3.THREE STORY FR
4.1 & 1/2 STORY
5.1 & 3/4 STORY
6.2 & 1/2 STORY
21.Open Frame Por
22.Encl Frame Por
23.Frame Garage
24.Frame Shed
25.Frame Bay Wind
26.1SFr Overhang
27.Unfin Basement
28.Unfinished Att
29.Finished Attic

Map Lot U16-004 | Account 4857 | Location 267 LISBON STREET | Card 1 Of 1 | 8-25-2016

OPEN DOOR BIBLE CHURCH

26 GARTLEY ST

LISBON ME 04250
B4244P123

Property Data

Neighborhood **4 196 CORRIDOR**

Tree Growth Year **0**

TG MGT PLAN DATE **0**

BLDG PERMIT YEAR **0**

Zone/Land Use **5 VILLAGE**

Secondary Zone

Topography **1 Level**

1.Level	4.Below St	7.Steep
2.Rolling	5.Low	8.
3.Above St	6.Wet	9.

Utilities **1 All Public**

1.Public	4.Dr Well	7.WELL & SEP
2.Water	5.Oth Prv Wa	8.HoldingTan
3.Sewer	6.Septic	9.P WTR/SEPT

Street **1 Public Paved**

1.PubPaved	4.PrivGrav	7.No Road
2.PrivPavd	5.R/W	8.No Legal
3.PubGravl	6.Long R/W	9.LandLkd

Interior Inspection **0**

CHANGE YR **0**

Sale Data

Sale Date

Price

Sale Type

1.Land	4.MOHOland	7.
2.L & B	5.MOHOw/o	8.
3.Building	6.	9.Distress

Financing

1.Convent	4.Seller	7.
2.FHA/VA	5.Private	8.
3.Assumed	6.Cash	9.Unknown

Validity

1.Valid	4.Split	7.Changes
2.Related	5.Partial	8.Other
3.Distress	6.Exempt	9.ABUTTER

Verified

1.Buyer	4.Agent	7.Family
2.Seller	5.Pub Rec	8.Other
3.Lender	6.MLS	9.

Assessment Record

Year	Land	Buildings	Exempt	Total
2009	23,330	45,990	0	69,320
2010	30,800	60,700	0	91,500
2011	30,800	60,700	0	91,500
2013	30,800	60,700	0	91,500
2015	30,800	60,700	0	91,500
2016	29,000	78,800	0	107,800

Land Data

Front Foot	Type	Effective Frontage	Effective Depth	Influence Factor	Influence Code
11.Primary Lot				%	
12.Additional I				%	
13.Additional II				%	
14.Additional III				%	
15.Additional IV				%	
				%	
				%	

Square Foot	Square Feet		
16.Primary Lot		%	
17.Additional I		%	
18.Additional II		%	
19.Additional III		%	
20.Additional IV		%	
		%	
		%	

Fract. Acre	Acreage/Sites			
21.HOMESITE	21	0.37	100 %	0
22.COMMERCIAL SIT			%	
23.INDUSTRIAL SIT			%	
Acres			%	
27.REAR 1-5			%	
28.REAR 6-10			%	
29.REAR 11-20			%	
30.REAR 21 +			%	
34.Farmland SW				
35.Farmland MW				

Total Acreage 0.37

Influence Codes

1.VACANCY
2.Excess Frtg
3.Topography
4.Size/Shape
5.Access
6.Restriction
7.Access/Topo
8.ENV-OPEN SPACE
9.Fract Share
Acres
36.Farmland HW
37.T G Softwood
38.T G Mixed Woo
39.T G Hardwood
40.Gravel Pit
41.RP/Wetland/Was
42.Leased or MH S
43.Condo Site
44.SITE IMPROVEME
46.Waste
47.Common Land
48.PRIME COMM LOT
49.SECONDARY COMM
50.MARGINAL COMM
51.UTILITY ROW
52.TOWER SITE
53.PASTURE

Inspection Witnessed By:

X Date

No./Date	Description	Date Insp.

Notes:
0097*0168

LISBON

LISBON

Map Lot U16-004 | Account 4857 | Location 267 LISBON STREET | Card 1 Of 1 | 8-25-2016

Building Style	**1 Conventional**	
1.Conv.	5.Garrison	9.DW
2.Ranch	6.Contemp	10.BERM
3.R Ranch	7.Seasonal	11.COMM &
4.Cape	8.Primitiv	12.
Dwelling Units	**2**	
Other Units	**0**	
Stories	**2 Two Story**	
1.1	4.1.5	7.3.5
2.2	5.1.75	8.
3.3	6.2.5	9.
Exterior Walls	**3 Composition**	
1.Clapboar	5.T-111	9.Cem.Boar
2.WD.SH.	6.BR/Stone	10.Log
3.Compos.	7.Novelty	11.Other
4.ASB/ASP	8.AL/Vinyl	12.BLOCK
Roof Surface	**1 Asphalt Shingles**	
1.Asphalt	4.Composit	7.Metal RS
2.Slate	5.Wood	8.
3.Metal LC	6.Other	9.
SF Masonry Trim	**0**	
BUILDING USE	**0**	
OPEN-4-CUSTOM	**0**	
Year Built	**1900**	
Year Remodeled	**0**	
Foundation	**3 Brick &/or Stone**	
1.Concrete	4.Wood	7.DirtFlr
2.C Block	5.Slab	8.
3.Br/Stone	6.Piers	9.
Basement	**4 Full Basement**	
1.1/4 Bmt	4.Full Bmt	7.
2.1/2 Bmt	5.Crawl	8.
3.3/4 Bmt	6.1stFlUnf	9.None
Bsmt Gar # Cars	**0**	
Wet Basement	**3 Wet Basement**	
1.Dry	4.Dirt/Dry	7.
2.Damp	5.Dirt/Dmp	8.
3.Wet	6.Dirt/Wet	9.

SF Bsmt Living	**0**	
Fin Bsmt Grade	**0 0**	
Electrical-Amps	**0**	
Heat Type	**100%**	**2 Radiator**
1.HWBB	5.FWA	9.No Heat
2.Radiator	6.GravWA	10.RIN/MON
3.RadFloor	7.Electric	11.
4.Steam	8.Fl/Wall	12.
Cool Type	**0%**	**9 None**
1.Central	4.W&C Air	7.
2.Evapor	5.	8.
3.H Pump	6.	9.None
Kitchen Style	**3 Old Style**	
1.Good	4.Obsolete	7.
2.Typical	5.	8.
3.Old Type	6.	9.None
Bath(s) Style	**2 Typical Bath(s)**	
1.Good	4.Obsolete	7.
2.Typical	5.	8.
3.Old Type	6.	9.None
# Rooms	**8**	
# Bedrooms	**4**	
# Full Baths	**2**	
# Half Baths	**0**	
# Addn Fixtures	**1**	
# Fireplaces	**0**	

TRIO Software
A Division of Harris Computer Systems

Layout	**1 Typical**	
1.Typical	4.(-) BR	7.
2.Inadeq	5.(-) BRs	8.
3.Poor	6.	9.
Attic	**5 Floor/Stairs**	
1.1/4 Fin	4.Full Fin	7.
2.1/2 Fin	5.Fl/Stair	8.
3.3/4 Fin	6.1/2Fl/St	9.None
Insulation	**1 Full**	
1.Full	4.Minimal	7.
2.Heavy	5.Partial	8.
3.Capped	6.	9.None
Unfinished %	**0%**	
Grade & Factor	**3 Average 100%**	
1.E Grade	4.B Grade	7.AA
2.D Grade	5.A Grade	8.AAAA Gra
3.C Grade	6.A+	9.Same
SQFT (Footprint)	**768**	
Condition	**4 Average**	
1.Poor	4.Avg	7.V G
2.Fair	5.Avg+	8.Exc
3.Avg-	6.Good	9.Same
Phys. % Good	**0%**	
Funct. % Good	**100%**	
Functional Code	**9 None**	
1.Incomp	4.Small Sl	7.Layout
2.Overbuil	5.CDU	8.Other
3.Delap	6.Style	9.None
Econ. % Good	**100%**	
Economic Code	**None**	
0.None	3.No Power	9.None
1.Location	4.Generate	8.
2.Encroach	5.Misc	9.
Entrance Code	**5 Estimated**	
1.Interior	4.Vacant	7.
2.Refusal	5.Estimate	8.
3.Informed	6.	9.
Information Code	**5 Estimate**	
1.Owner	4.Agent	7.
2.Relative	5.Estimate	8.
3.Tenant	6.Other	9.

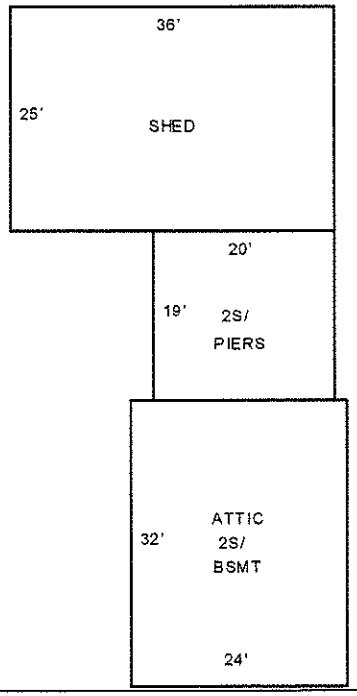

Date Inspected 6-24-2015

Additions, Outbuildings & Improvements

Type	Year	Units	Grade	Cond	Phys.	Funct.	Sound Value
2 TWO STORY	0	380	0 0	0	0 %	0 %	
24 Frame Shed	0	900	2 100	3	0 %	100 %	
					%	%	
					%	%	
					%	%	
					%	%	
					%	%	
					%	%	
					%	%	
					%	%	

1.ONE STORY FRAM
2.TWO STORY FRAM
3.THREE STORY FR
4.1 & 1/2 STORY
5.1 & 3/4 STORY
6.2 & 1/2 STORY
21.Open Frame Por
22.Encl Frame Por
23.Frame Garage
24.Frame Shed
25.Frame Bay Wind
26.1SFr Overhang
27.Unfin Basement
28.Unfinished Att
29.Finished Attic

Map Lot U16-005 Account 4858 Location 265 LISBON STREET Card 1 Of 1 8-25-2016

OPEN DOOR BIBLE CHURCH

26 GARTLEY ST

LISBON ME 04250
B3980P326

Inspection Witnessed By:

X Date

No./Date	Description	Date Insp.

Notes:
0150*0229

LISBON

Property Data

Neighborhood **4 196 CORRIDOR**

Tree Growth Year **0**

TG MGT PLAN DATE **0**

BLDG PERMIT YEAR **0**

Zone/Land Use **5 VILLAGE**

Secondary Zone

Topography **1 Level**

1.Level	4.Below St	7.Steep
2.Rolling	5.Low	8.
3.Above St	6.Wet	9.

Utilities **1 All Public**

1.Public	4.Dr Well	7.WELL & SEP
2.Water	5.Oth Prv Wa	8.HoldingTan
3.Sewer	6.Septic	9.P WTR/SEPT

Street **1 Public Paved**

1.PubPaved	4.PrivGrav	7.No Road
2.PrivPavd	5.R/W	8.No Legal
3.PubGravl	6.Long R/W	9.LandLkd

Interior Inspection **0**

CHANGE YR **0**

Sale Data

Sale Date

Price

Sale Type

1.Land	4.MOHOland	7.
2.L & B	5.MOHOw/o	8.
3.Building	6.	9.Distress

Financing

1.Convent	4.Seller	7.
2.FHA/VA	5.Private	8.
3.Assumed	6.Cash	9.Unknown

Validity

1.Valid	4.Split	7.Changes
2.Related	5.Partial	8.Other
3.Distress	6.Exempt	9.ABUTTER

Verified

1.Buyer	4.Agent	7.Family
2.Seller	5.Pub Rec	8.Other
3.Lender	6.MLS	9.

Assessment Record

Year	Land	Buildings	Exempt	Total
2009	30,020	69,850	0	99,870
2010	39,600	92,200	0	131,800
2011	39,600	92,200	0	131,800
2013	39,600	80,600	0	120,200
2015	39,600	80,600	0	120,200
2016	31,300	92,000	0	123,300

Land Data

Front Foot

11.Primary Lot
12.Additional I
13.Additional II
14.Additional III
15.Additional IV

Square Foot

16.Primary Lot
17.Additional I
18.Additional II
19.Additional III
20.Additional IV

Fract. Acre

21.HOMESITE
22.COMMERCIAL SIT
23.INDUSTRIAL SIT
Acres
27.REAR 1-5
28.REAR 6-10
29.REAR 11-20
30.REAR 21 +
34.Farmland SW
35.Farmland MW

Type	Effective Frontage	Effective Depth	Influence Factor	Influence Code
			%	
			%	
			%	
			%	
			%	
			%	
			%	
Square Feet				
			%	
			%	
			%	
			%	
			%	
			%	
			%	
Acreage/Sites				
21	0.79		100 %	0
			%	
			%	
			%	
			%	
			%	
			%	

Total Acreage 0.79

Influence Codes

1.VACANCY
2.Excess Frtg
3.Topography
4.Size/Shape
5.Access
6.Restriction
7.Access/Topo
8.ENV-OPEN SPACE
9.Fract Share
Acres
36.Farmland HW
37.T G Softwood
38.T G Mixed Woo
39.T G Hardwood
40.Gravel Pit
41.RP/Wetland/Was
42.Leased or MH S
43.Condo Site
44.SITE IMPROVEME
46.Waste
47.Common Land
48.PRIME COMM LOT
49.SECONDARY COMM
50.MARGINAL COMM
51.UTILITY ROW
52.TOWER SITE
53.PASTURE

LISBON

Map Lot U16-005 | Account 4858 | Location 265 LISBON STREET | Card 1 Of 1 | 8-25-2016

Building Style	1 Conventional	
1.Conv.	5.Garrison	9.DW
2.Ranch	6.Contemp	10.BERM
3.R Ranch	7.Seasonal	11.COMM &
4.Cape	8.Primitiv	12.
Dwelling Units	2	
Other Units	0	
Stories	2 Two Story	
1.1	4.1.5	7.3.5
2.2	5.1.75	8.
3.3	6.2.5	9.
Exterior Walls	8 AL/Vinyl	
1.Clapboar	5.T-111	9.Cem.Boar
2.WD.SH.	6.BR/Stone	10.Log
3.Compos.	7.Novelty	11.Other
4.ASB/ASP	8.AL/Vinyl	12.BLOCK
Roof Surface	1 Asphalt Shingles	
1.Asphalt	4.Composit	7.Metal RS
2.Slate	5.Wood	8.
3.Metal LC	6.Other	9.
SF Masonry Trim	0	
BUILDING USE	0	
OPEN-4-CUSTOM	0	
Year Built	1890	
Year Remodeled	0	
Foundation	3 Brick &/or Stone	
1.Concrete	4.Wood	7.DirtFlr
2.C Block	5.Slab	8.
3.Br/Stone	6.Piers	9.
Basement	4 Full Basement	
1.1/4 Bmt	4.Full Bmt	7.
2.1/2 Bmt	5.Crawl	8.
3.3/4 Bmt	6.1stFlUnf	9.None
Bsmt Gar # Cars	0	
Wet Basement	3 Wet Basement	
1.Dry	4.Dirt/Dry	7.
2.Damp	5.Dirt/Dmp	8.
3.Wet	6.Dirt/Wet	9.

SF Bsmt Living	0	
Fin Bsmt Grade	0 0	
Electrical-Amps	0	
Heat Type	100% 1 Hot Water BB	
1.HWBB	5.FWA	9.No Heat
2.Radiator	6.GravWA	10.RIN/MON
3.RadFloor	7.Electric	11.
4.Steam	8.Fl/Wall	12.
Cool Type	0% 9 None	
1.Central	4.W&C Air	7.
2.Evapor	5.	8.
3.H Pump	6.	9.None
Kitchen Style	3 Old Style	
1.Good	4.Obsolete	7.
2.Typical	5.	8.
3.Old Type	6.	9.None
Bath(s) Style	2 Typical Bath(s)	
1.Good	4.Obsolete	7.
2.Typical	5.	8.
3.Old Type	6.	9.None
# Rooms	9	
# Bedrooms	5	
# Full Baths	2	
# Half Baths	0	
# Addn Fixtures	1	
# Fireplaces	0	

TRIO Software
A Division of Harris Computer Systems

Layout	1 Typical	
1.Typical	4.(-) BR	7.
2.Inadeq	5.(-) BRs	8.
3.Poor	6.	9.
Attic	9 None	
1.1/4 Fin	4.Full Fin	7.
2.1/2 Fin	5.Fl/Stair	8.
3.3/4 Fin	6.1/2Fl/St	9.None
Insulation	1 Full	
1.Full	4.Minimal	7.
2.Heavy	5.Partial	8.
3.Capped	6.	9.None
Unfinished %	0%	
Grade & Factor	3 Average 110%	
1.E Grade	4.B Grade	7.AA
2.D Grade	5.A Grade	8.AAAA Gra
3.C Grade	6.A+	9.Same
SQFT (Footprint)	1120	
Condition	4 Average	
1.Poor	4.Avg	7.V G
2.Fair	5.Avg+	8.Exc
3.Avg-	6.Good	9.Same
Phys. % Good	0%	
Funct. % Good	100%	
Functional Code	9 None	
1.Incomp	4.Small Si	7.Layout
2.Overbuil	5.CDU	8.Other
3.Delap	6.Style	9.None
Econ. % Good	100%	
Economic Code	None	
0.None	3.No Power	9.None
1.Location	4.Generate	8.
2.Encroach	5.Misc	9.
Entrance Code	5 Estimated	
1.Interior	4.Vacant	7.
2.Refusal	5.Estimate	8.
3.Informed	6.	9.
Information Code	5 Estimate	
1.Owner	4.Agent	7.
2.Relative	5.Estimate	8.
3.Tenant	6.Other	9.

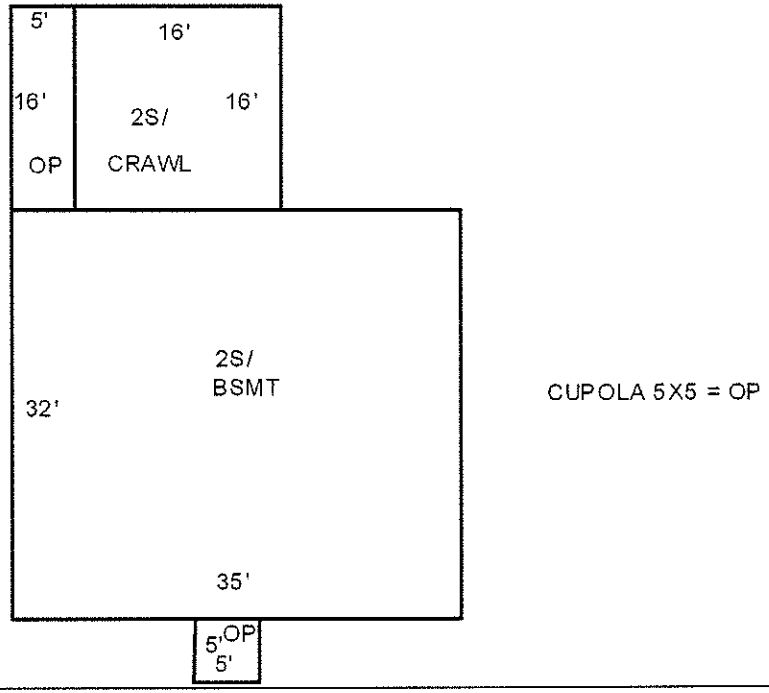

Date Inspected 6-24-2015

Additions, Outbuildings & Improvements

Type	Year	Units	Grade	Cond	Phys.	Funct.	Sound Value
21 Open Frame	0	25	0 0	0	0 %	0 %	
21 Open Frame	0	80	0 0	0	0 %	0 %	
2 TWO STORY	0	256	0 0	0	0 %	0 %	
21 Open Frame	0	25	4 100	3	0 %	100 %	
					%	%	
					%	%	
					%	%	
					%	%	
					%	%	
					%	%	

1.ONE STORY FRAM
2.TWO STORY FRAM
3.THREE STORY FR
4.1 & 1/2 STORY
5.1 & 3/4 STORY
6.2 & 1/2 STORY
21.Open Frame Por
22.Encl Frame Por
23.Frame Garage
24.Frame Shed
25.Frame Bay Wind
26.1SFr Overhang
27.Unfin Basement
28.Unfinished Att
29.Finished Attic

Map Lot U16-006 Account 2641 Location 259 LISBON STREET Card 1 Of 1 8-25-2016

GIFFIN, MATTHEW T. &
LISA M.
259 LISBON ST

LISBON ME 04250
B6608P235 B7061P113

Property Data

Neighborhood **4 196 CORRIDOR**

Tree Growth Year **0**

TG MGT PLAN DATE **0**

BLDG PERMIT YEAR **0**

Zone/Land Use **5 VILLAGE**

Secondary Zone

Topography **1 Level**

1.Level	4.Below St	7.Steep
2.Rolling	5.Low	8.
3.Above St	6.Wet	9.

Utilities **1 All Public**

1.Public	4.Dr Well	7.WELL & SEP
2.Water	5.Oth Prv Wa	8.HoldingTan
3.Sewer	6.Septic	9.P WTR/SEPT

Street **1 Public Paved**

1.PubPaved	4.PrivGrav	7.No Road
2.PrivPavd	5.R/W	8.No Legal
3.PubGravl	6.Long R/W	9.LandLkd

Interior Inspection **0**

CHANGE YR **0**

Sale Data

Sale Date

Price

Sale Type

1.Land	4.MOHOland	7.
2.L & B	5.MOHOw/o	8.
3.Building	6.	9.Distress

Financing

1.Convent	4.Seller	7.
2.FHA/VA	5.Private	8.
3.Assumed	6.Cash	9.Unknown

Validity

1.Valid	4.Split	7.Changes
2.Related	5.Partial	8.Other
3.Distress	6.Exempt	9.ABUTTER

Verified

1.Buyer	4.Agent	7.Family
2.Seller	5.Pub Rec	8.Other
3.Lender	6.MLS	9.

Assessment Record

Year	Land	Buildings	Exempt	Total
2009	14,370	42,010	0	56,380
2010	19,000	55,500	0	74,500
2011	19,000	55,500	8,300	66,200
2013	19,000	55,500	8,500	66,000
2015	19,000	55,500	8,700	65,800
2016	23,700	60,500	15,000	69,200

Land Data

Front Foot	Type	Effective Frontage	Effective Depth	Influence Factor	Influence Code
11.Primary Lot				%	
12.Additional I				%	
13.Additional II				%	
14.Additional III				%	
15.Additional IV				%	
				%	
				%	
Square Foot		**Square Feet**			
16.Primary Lot				%	
17.Additional I				%	
18.Additional II				%	
19.Additional III				%	
20.Additional IV				%	
				%	
				%	
Fract. Acre		**Acreage/Sites**			
21.HOMESITE	21	0.18		100 %	0
22.COMMERCIAL SIT				%	
23.INDUSTRIAL SIT				%	
Acres				%	
27.REAR 1-5				%	
28.REAR 6-10				%	
29.REAR 11-20				%	
30.REAR 21 +				%	
34.Farmland SW					
35.Farmland MW					

Total Acreage 0.18

Influence Codes

1.VACANCY
2.Excess Frtg
3.Topography
4.Size/Shape
5.Access
6.Restriction
7.Access/Topo
8.ENV-OPEN SPACE
9.Fract Share
Acres
36.Farmland HW
37.T G Softwood
38.T G Mixed Woo
39.T G Hardwood
40.Gravel Pit
41.RP/Wetland/Was
42.Leased or MH S
43.Condo Site
44.SITE IMPROVEME
46.Waste
47.Common Land
48.PRIME COMM LOT
49.SECONDARY COMM
50.MARGINAL COMM
51.UTILITY ROW
52.TOWER SITE
53.PASTURE

Inspection Witnessed By:

X Date

No./Date	Description	Date Insp.

Notes:
0083*0095

LISBON

LISBON

Map Lot U16-006 | Account 2641 | Location 259 LISBON STREET | Card 1 Of 1 | 8-25-2016

Building Style	1 Conventional	
1.Conv.	5.Garrison	9.DW
2.Ranch	6.Contemp	10.BERM
3.R Ranch	7.Seasonal	11.COMM &
4.Cape	8.Primitiv	12.
Dwelling Units	1	
Other Units	0	
Stories	1 One Story	
1.1	4.1.5	7.3.5
2.2	5.1.75	8.
3.3	6.2.5	9.
Exterior Walls	8 AL/Vinyl	
1.Clapboar	5.T-111	9.Cem.Boar
2.WD.SH.	6.BR/Stone	10.Log
3.Compos.	7.Novelty	11.Other
4.ASB/ASP	8.AL/Vinyl	12.BLOCK
Roof Surface	1 Asphalt Shingles	
1.Asphalt	4.Composit	7.Metal RS
2.Slate	5.Wood	8.
3.Metal LC	6.Other	9.
SF Masonry Trim	0	
BUILDING USE	0	
OPEN-4-CUSTOM	0	
Year Built	1955	
Year Remodeled	0	
Foundation	1 Concrete	
1.Concrete	4.Wood	7.DirtFlr
2.C Block	5.Slab	8.
3.Br/Stone	6.Piers	9.
Basement	4 Full Basement	
1.1/4 Bmt	4.Full Bmt	7.
2.1/2 Bmt	5.Crawl	8.
3.3/4 Bmt	6.1stFlUnf	9.None
Bsmt Gar # Cars	0	
Wet Basement	1 Dry Basement	
1.Dry	4.Dirt/Dry	7.
2.Damp	5.Dirt/Dmp	8.
3.Wet	6.Dirt/Wet	9.

SF Bsmt Living	0	
Fin Bsmt Grade	0 0	
Electrical-Amps	0	
Heat Type	100%	1 Hot Water BB
1.HWBB	5.FWA	9.No Heat
2.Radiator	6.GravWA	10.RIN/MON
3.RadFloor	7.Electric	11.
4.Steam	8.Fl/Wall	12.
Cool Type	0%	9 None
1.Central	4.W&C Air	7.
2.Evapor	5.	8.
3.H Pump	6.	9.None
Kitchen Style	2 Typical	
1.Good	4.Obsolete	7.
2.Typical	5.	8.
3.Old Type	6.	9.None
Bath(s) Style	2 Typical Bath(s)	
1.Good	4.Obsolete	7.
2.Typical	5.	8.
3.Old Type	6.	9.None
# Rooms	5	
# Bedrooms	3	
# Full Baths	1	
# Half Baths	0	
# Addn Fixtures	0	
# Fireplaces	0	

TRIO Software
A Division of Harris Computer Systems

Layout	1 Typical	
1.Typical	4.(-) BR	7.
2.Inadeq	5.(-) BRs	8.
3.Poor	6.	9.
Attic	9 None	
1.1/4 Fin	4.Full Fin	7.
2.1/2 Fin	5.Fl/Stair	8.
3.3/4 Fin	6.1/2Fl/St	9.None
Insulation	1 Full	
1.Full	4.Minimal	7.
2.Heavy	5.Partial	8.
3.Capped	6.	9.None
Unfinished %	0%	
Grade & Factor	3 Average 100%	
1.E Grade	4.B Grade	7.AA
2.D Grade	5.A Grade	8.AAAA Gra
3.C Grade	6.A+	9.Same
SQFT (Footprint)	805	
Condition	4 Average	
1.Poor	4.Avg	7.V G
2.Fair	5.Avg+	8.Exc
3.Avg-	6.Good	9.Same
Phys. % Good	0%	
Funct. % Good	100%	
Functional Code	9 None	
1.Incomp	4.Small Si	7.Layout
2.Overbuil	5.CDU	8.Other
3.Delap	6.Style	9.None
Econ. % Good	100%	
Economic Code	None	
0.None	3.No Power	9.None
1.Location	4.Generate	8.
2.Encroach	5.Misc	9.
Entrance Code	5 Estimated	
1.Interior	4.Vacant	7.
2.Refusal	5.Estimate	8.
3.Informed	6.	9.
Information Code	5 Estimate	
1.Owner	4.Agent	7.
2.Relative	5.Estimate	8.
3.Tenant	6.Other	9.

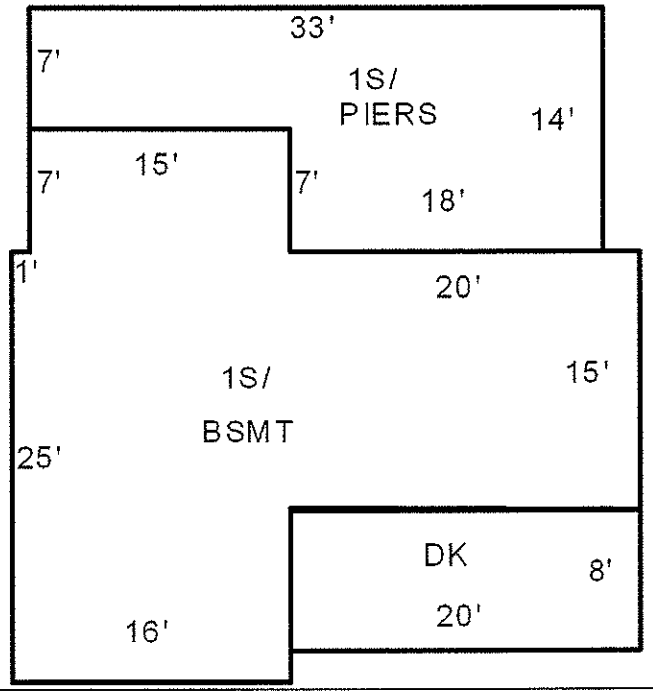

Date Inspected 8-18-2014

Additions, Outbuildings & Improvements

Type	Year	Units	Grade	Cond	Phys.	Funct.	Sound Value
68 Wood Deck	0	160	0 0	0	0 %	0 %	
1 ONE STORY	0	357	0 0	0	0 %	0 %	
					%	%	
					%	%	
					%	%	
					%	%	
					%	%	
					%	%	
					%	%	
					%	%	

1.ONE STORY FRAM
2.TWO STORY FRAM
3.THREE STORY FR
4.1 & 1/2 STORY
5.1 & 3/4 STORY
6.2 & 1/2 STORY
21.Open Frame Por
22.Encl Frame Por
23.Frame Garage
24.Frame Shed
25.Frame Bay Wind
26.1SFr Overhang
27.Unfin Basement
28.Unfinished Att
29.Finished Attic

Map Lot U16-007 Account 944 Location 257 LISBON STREET Card 1 Of 1 8-25-2016

BUSSIERE, DONALD L. &
PAULINE
PO BOX 197

LISBON ME 04250 0197
B1834P250

Property Data

Neighborhood **4 196 CORRIDOR**

Tree Growth Year **0**

TG MGT PLAN DATE **0**

BLDG PERMIT YEAR **0**

Zone/Land Use **5 VILLAGE**

Secondary Zone

Topography **1 Level**

1.Level	4.Below St	7.Steep
2.Rolling	5.Low	8.
3.Above St	6.Wet	9.

Utilities **1 All Public**

1.Public	4.Dr Well	7.WELL & SEP
2.Water	5.Oth Prv Wa	8.HoldingTan
3.Sewer	6.Septic	9.P WTR/SEPT

Street **1 Public Paved**

1.PubPaved	4.PrivGrav	7.No Road
2.PrivPavd	5.R/W	8.No Legal
3.PubGravl	6.Long R/W	9.LandLkd

Interior Inspection **0**

CHANGE YR **0**

Sale Data

Sale Date

Price

Sale Type

1.Land	4.MOHOland	7.
2.L & B	5.MOHOw/o	8.
3.Building	6.	9.Distress

Financing

1.Convent	4.Seller	7.
2.FHA/VA	5.Private	8.
3.Assumed	6.Cash	9.Unknown

Validity

1.Valid	4.Split	7.Changes
2.Related	5.Partial	8.Other
3.Distress	6.Exempt	9.ABUTTER

Verified

1.Buyer	4.Agent	7.Family
2.Seller	5.Pub Rec	8.Other
3.Lender	6.MLS	9.

Assessment Record

Year	Land	Buildings	Exempt	Total
2009	24,340	59,010	7,280	76,070
2010	32,100	77,900	8,000	102,000
2011	32,100	77,900	8,300	101,700
2013	32,100	77,900	8,500	101,500
2015	32,100	77,900	8,700	101,300
2016	30,400	103,300	15,000	118,700

Land Data

Front Foot	Type	Effective Frontage	Effective Depth	Influence Factor	Influence Code
11.Primary Lot				%	
12.Additional I				%	
13.Additional II				%	
14.Additional III				%	
15.Additional IV				%	
				%	
				%	
Square Foot		**Square Feet**			
16.Primary Lot				%	
17.Additional I				%	
18.Additional II				%	
19.Additional III				%	
20.Additional IV				%	
				%	
				%	
Fract. Acre		**Acreage/Sites**			
21.HOMESITE	21	0.59		100 %	0
22.COMMERCIAL SIT				%	
23.INDUSTRIAL SIT				%	
Acres				%	
27.REAR 1-5				%	
28.REAR 6-10				%	
29.REAR 11-20				%	
30.REAR 21 +				%	
34.Farmland SW					
35.Farmland MW					

Total Acreage 0.59

Influence Codes

1.VACANCY
2.Excess Frtg
3.Topography
4.Size/Shape
5.Access
6.Restriction
7.Access/Topo
8.ENV-OPEN SPACE
9.Fract Share
Acres
36.Farmland HW
37.T G Softwood
38.T G Mixed Woo
39.T G Hardwood
40.Gravel Pit
41.RP/Wetland/Was
42.Leased or MH S
43.Condo Site
44.SITE IMPROVEME
46.Waste
47.Common Land
48.PRIME COMM LOT
49.SECONDARY COMM
50.MARGINAL COMM
51.UTILITY ROW
52.TOWER SITE
53.PASTURE

Inspection Witnessed By:

X Date

No./Date	Description	Date Insp.

Notes:
0129*0175

LISBON

LISBON

Map Lot U16-007 | Account 944 | Location 257 LISBON STREET | Card 1 Of 1 | 8-25-2016

Building Style	1 Conventional	
1.Conv.	5.Garrison	9.DW
2.Ranch	6.Contemp	10.BERM
3.R Ranch	7.Seasonal	11.COMM &
4.Cape	8.Primitiv	12.
Dwelling Units	1	
Other Units	0	
Stories	2 Two Story	
1.1	4.1.5	7.3.5
2.2	5.1.75	8.
3.3	6.2.5	9.
Exterior Walls	8 AL/Vinyl	
1.Clapboar	5.T-111	9.Cem.Boar
2.WD.SH.	6.BR/Stone	10.Log
3.Compos.	7.Novelty	11.Other
4.ASB/ASP	8.AL/Vinyl	12.BLOCK
Roof Surface	1 Asphalt Shingles	
1.Asphalt	4.Composit	7.Metal RS
2.Slate	5.Wood	8.
3.Metal LC	6.Other	9.
SF Masonry Trim	0	
BUILDING USE	0	
OPEN-4-CUSTOM	0	
Year Built	1880	
Year Remodeled	0	
Foundation	3 Brick &/or Stone	
1.Concrete	4.Wood	7.DirtFlr
2.C Block	5.Slab	8.
3.Br/Stone	6.Piers	9.
Basement	4 Full Basement	
1.1/4 Bmt	4.Full Bmt	7.
2.1/2 Bmt	5.Crawl	8.
3.3/4 Bmt	6.1stFlUnf	9.None
Bsmt Gar # Cars	0	
Wet Basement	1 Dry Basement	
1.Dry	4.Dirt/Dry	7.
2.Damp	5.Dirt/Dmp	8.
3.Wet	6.Dirt/Wet	9.

SF Bsmt Living	0	
Fin Bsmt Grade	0 0	
Electrical-Amps	0	
Heat Type	100%	1 Hot Water BB
1.HWBB	5.FWA	9.No Heat
2.Radiator	6.GravWA	10.RIN/MON
3.RadFloor	7.Electric	11.
4.Steam	8.Fl/Wall	12.
Cool Type	0%	9 None
1.Central	4.W&C Air	7.
2.Evapor	5.	8.
3.H Pump	6.	9.None
Kitchen Style	2 Typical	
1.Good	4.Obsolete	7.
2.Typical	5.	8.
3.Old Type	6.	9.None
Bath(s) Style	2 Typical Bath(s)	
1.Good	4.Obsolete	7.
2.Typical	5.	8.
3.Old Type	6.	9.None
# Rooms	7	
# Bedrooms	4	
# Full Baths	2	
# Half Baths	0	
# Addn Fixtures	0	
# Fireplaces	0	

TRIO Software
A Division of Harris Computer Systems

Layout	1 Typical	
1.Typical	4.(-) BR	7.
2.Inadeq	5.(-) BRs	8.
3.Poor	6.	9.
Attic	5 Floor/Stairs	
1.1/4 Fin	4.Full Fin	7.
2.1/2 Fin	5.Fl/Stair	8.
3.3/4 Fin	6.1/2Fl/St	9.None
Insulation	1 Full	
1.Full	4.Minimal	7.
2.Heavy	5.Partial	8.
3.Capped	6.	9.None
Unfinished %	0%	
Grade & Factor	4 Good 100%	
1.E Grade	4.B Grade	7.AA
2.D Grade	5.A Grade	8.AAAA Gra
3.C Grade	6.A+	9.Same
SQFT (Footprint)	832	
Condition	3 Below Average	
1.Poor	4.Avg	7.V G
2.Fair	5.Avg+	8.Exc
3.Avg-	6.Good	9.Same
Phys. % Good	0%	
Funct. % Good	90%	
Functional Code	1 Incomplete	
1.Incomp	4.Small Si	7.Layout
2.Overbuil	5.CDU	8.Other
3.Delap	6.Style	9.None
Econ. % Good	100%	
Economic Code	None	
0.None	3.No Power	9.None
1.Location	4.Generate	8.
2.Encroach	5.Misc	9.
Entrance Code	5 Estimated	
1.Interior	4.Vacant	7.
2.Refusal	5.Estimate	8.
3.Informed	6.	9.
Information Code	5 Estimate	
1.Owner	4.Agent	7.
2.Relative	5.Estimate	8.
3.Tenant	6.Other	9.

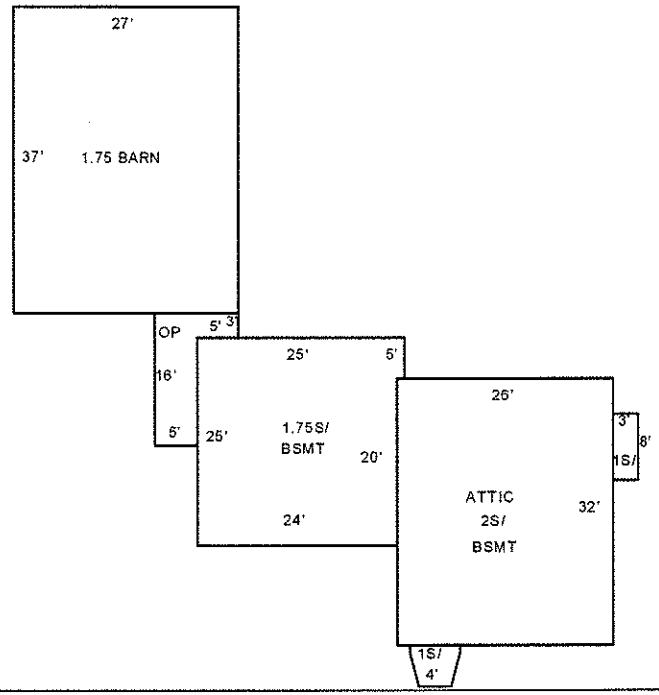

Date Inspected 8-18-2014

Additions, Outbuildings & Improvements

Type	Year	Units	Grade	Cond	Phys.	Funct.	Sound Value
1 ONE STORY	0	26	0 0	0	0 %	0 %	
1 ONE STORY	0	24	0 0	0	0 %	0 %	
15 1.75 Story/BSMT	0	605	0 0	0	0 %	0 %	
21 Open Frame	0	95	2 100	3	0 %	100 %	
158 1.75 ST	0	999	3 100	2	0 %	50 %	
22 Encl Frame Porch	0	138	0 0	0	0 %	0 %	
					%	%	
					%	%	
					%	%	
					%	%	

1.ONE STORY FRAM
2.TWO STORY FRAM
3.THREE STORY FR
4.1 & 1/2 STORY
5.1 & 3/4 STORY
6.2 & 1/2 STORY
21.Open Frame Por
22.Encl Frame Por
23.Frame Garage
24.Frame Shed
25.Frame Bay Wind
26.1SFr Overhang
27.Unfin Basement
28.Unfinished Att
29.Finished Attic

Map Lot U16-008 Account 4731 Location 253 LISBON STREET Card 1 Of 1 8-25-2016

NABER, ELIZABETH A.

P.O. BOX 1040

WESTBROOK ME 04098 1040
B6053P277

Property Data

Neighborhood **4 196 CORRIDOR**

Tree Growth Year **0**

TG MGT PLAN DATE **0**

BLDG PERMIT YEAR **0**

Zone/Land Use **5 VILLAGE**

Secondary Zone

Topography **1 Level**

1.Level	4.Below St	7.Steep
2.Rolling	5.Low	8.
3.Above St	6.Wet	9.

Utilities **1 All Public**

1.Public	4.Dr Well	7.WELL & SEP
2.Water	5.Oth Prv Wa	8.HoldingTan
3.Sewer	6.Septic	9.P WTR/SEPT

Street **1 Public Paved**

1.PubPaved	4.PrivGrav	7.No Road
2.PrivPavd	5.R/W	8.No Legal
3.PubGravl	6.Long R/W	9.LandLkd

Interior Inspection **0**

CHANGE YR **0**

Sale Data

Sale Date

Price

Sale Type

1.Land	4.MOHOland	7.
2.L & B	5.MOHOw/o	8.
3.Building	6.	9.Distress

Financing

1.Convent	4.Seller	7.
2.FHA/VA	5.Private	8.
3.Assumed	6.Cash	9.Unknown

Validity

1.Valid	4.Split	7.Changes
2.Related	5.Partial	8.Other
3.Distress	6.Exempt	9.ABUTTER

Verified

1.Buyer	4.Agent	7.Family
2.Seller	5.Pub Rec	8.Other
3.Lender	6.MLS	9.

Assessment Record

Year	Land	Buildings	Exempt	Total
2009	23,560	68,590	0	92,150
2010	31,100	90,500	0	121,600
2011	31,100	90,500	0	121,600
2013	31,100	90,500	0	121,600
2015	31,100	90,500	0	121,600
2016	29,200	117,000	0	146,200

Land Data

Front Foot	Type	Effective Frontage	Effective Depth	Influence Factor	Influence Code
11.Primary Lot				%	
12.Additional I				%	
13.Additional II				%	
14.Additional III				%	
15.Additional IV				%	
				%	
				%	
Square Foot		**Square Feet**			
16.Primary Lot				%	
17.Additional I				%	
18.Additional II				%	
19.Additional III				%	
20.Additional IV				%	
				%	
				%	
Fract. Acre		**Acreage/Sites**			
21.HOMESITE	21	0.39		100 %	0
22.COMMERCIAL SIT				%	
23.INDUSTRIAL SIT				%	
Acres				%	
27.REAR 1-5				%	
28.REAR 6-10				%	
29.REAR 11-20				%	
30.REAR 21 +				%	
34.Farmland SW					
35.Farmland MW					

Total Acreage 0.39

Influence Codes

1.VACANCY
2.Excess Frtg
3.Topography
4.Size/Shape
5.Access
6.Restriction
7.Access/Topo
8.ENV-OPEN SPACE
9.Fract Share
Acres
36.Farmland HW
37.T G Softwood
38.T G Mixed Woo
39.T G Hardwood
40.Gravel Pit
41.RP/Wetland/Was
42.Leased or MH S
43.Condo Site
44.SITE IMPROVEME
46.Waste
47.Common Land
48.PRIME COMM LOT
49.SECONDARY COMM
50.MARGINAL COMM
51.UTILITY ROW
52.TOWER SITE
53.PASTURE

Inspection Witnessed By:

X Date

No./Date	Description	Date Insp.

Notes:
0078*0220

LISBON

LISBON

Map Lot U16-008 | Account 4731 | Location 253 LISBON STREET | Card 1 Of 1 | 8-25-2016

Building Style **1 Conventional**		
1.Conv.	5.Garrison	9.DW
2.Ranch	6.Contemp	10.BERM
3.R Ranch	7.Seasonal	11.COMM &
4.Cape	8.Primitiv	12.
Dwelling Units **4**		
Other Units **0**		
Stories **2 Two Story**		
1.1	4.1.5	7.3.5
2.2	5.1.75	8.
3.3	6.2.5	9.
Exterior Walls **8 AL/Vinyl**		
1.Clapboar	5.T-111	9.Cem.Boar
2.WD.SH.	6.BR/Stone	10.Log
3.Compos.	7.Novelty	11.Other
4.ASB/ASP	8.AL/Vinyl	12.BLOCK
Roof Surface **1 Asphalt Shingles**		
1.Asphalt	4.Composit	7.Metal RS
2.Slate	5.Wood	8.
3.Metal LC	6.Other	9.
SF Masonry Trim **0**		
BUILDING USE **0**		
OPEN-4-CUSTOM **0**		
Year Built **1890**		
Year Remodeled **0**		
Foundation **3 Brick &/or Stone**		
1.Concrete	4.Wood	7.DirtFlr
2.C Block	5.Slab	8.
3.Br/Stone	6.Piers	9.
Basement **4 Full Basement**		
1.1/4 Bmt	4.Full Bmt	7.
2.1/2 Bmt	5.Crawl	8.
3.3/4 Bmt	6.1stFlUnf	9.None
Bsmt Gar # Cars **0**		
Wet Basement **1 Dry Basement**		
1.Dry	4.Dirt/Dry	7.
2.Damp	5.Dirt/Dmp	8.
3.Wet	6.Dirt/Wet	9.

SF Bsmt Living **0**		
Fin Bsmt Grade **0 0**		
Electrical-Amps **0**		
Heat Type **100%** **1 Hot Water BB**		
1.HWBB	5.FWA	9.No Heat
2.Radiator	6.GravWA	10.RIN/MON
3.RadFloor	7.Electric	11.
4.Steam	8.Fl/Wall	12.
Cool Type **0%** **9 None**		
1.Central	4.W&C Air	7.
2.Evapor	5.	8.
3.H Pump	6.	9.None
Kitchen Style **2 Typical**		
1.Good	4.Obsolete	7.
2.Typical	5.	8.
3.Old Type	6.	9.None
Bath(s) Style **2 Typical Bath(s)**		
1.Good	4.Obsolete	7.
2.Typical	5.	8.
3.Old Type	6.	9.None
# Rooms **9**		
# Bedrooms **4**		
# Full Baths **4**		
# Half Baths **0**		
# Addn Fixtures **3**		
# Fireplaces **0**		

TRIO Software
A Division of Harris Computer Systems

Layout **1 Typical**		
1.Typical	4.(-) BR	7.
2.Inadeq	5.(-) BRs	8.
3.Poor	6.	9.
Attic **9 None**		
1.1/4 Fin	4.Full Fin	7.
2.1/2 Fin	5.Fl/Stair	8.
3.3/4 Fin	6.1/2Fl/St	9.None
Insulation **1 Full**		
1.Full	4.Minimal	7.
2.Heavy	5.Partial	8.
3.Capped	6.	9.None
Unfinished % **0%**		
Grade & Factor **3 Average 110%**		
1.E Grade	4.B Grade	7.AA
2.D Grade	5.A Grade	8.AAAA Gra
3.C Grade	6.A+	9.Same
SQFT (Footprint) **896**		
Condition **4 Average**		
1.Poor	4.Avg	7.V G
2.Fair	5.Avg+	8.Exc
3.Avg-	6.Good	9.Same
Phys. % Good **0%**		
Funct. % Good **90%**		
Functional Code **1 Incomplete**		
1.Incomp	4.Small Si	7.Layout
2.Overbuil	5.CDU	8.Other
3.Delap	6.Style	9.None
Econ. % Good **90%**		
Economic Code **Location**		
0.None	3.No Power	9.None
1.Location	4.Generate	8.
2.Encroach	5.Misc	9.
Entrance Code **5 Estimated**		
1.Interior	4.Vacant	7.
2.Refusal	5.Estimate	8.
3.Informed	6.	9.
Information Code **5 Estimate**		
1.Owner	4.Agent	7.
2.Relative	5.Estimate	8.
3.Tenant	6.Other	9.

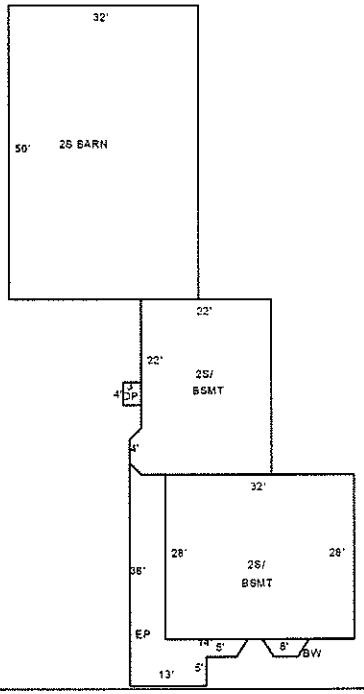

Date Inspected 8-18-2014

Additions, Outbuildings & Improvements

Type	Year	Units	Grade	Cond	Phys.	Funct.	Sound Value
22 Encl Frame Porch	0	292	0 0	0	0 %	0 %	
25 Frame Bay	0	18	0 0	0	0 %	0 %	
12 2	0	672	0 0	0	0 %	0 %	
21 Open Frame	0	12	0 0	0	0 %	0 %	
159 2.00 ST	0	1600	0 0	0	0 %	50 %	
					%	%	
					%	%	
					%	%	
					%	%	
					%	%	

1.ONE STORY FRAM
2.TWO STORY FRAM
3.THREE STORY FR
4.1 & 1/2 STORY
5.1 & 3/4 STORY
6.2 & 1/2 STORY
21.Open Frame Por
22.Encl Frame Por
23.Frame Garage
24.Frame Shed
25.Frame Bay Wind
26.1SFr Overhang
27.Unfin Basement
28.Unfinished Att
29.Finished Attic

Map Lot U16-009 Account 2151 Location 249 LISBON STREET Card 1 Of 1 8-25-2016

FILLION, PAUL D.

12 WALLACE SHORE ROAD EXT

HARPSWELL ME 04079
B4701P10

Property Data

Neighborhood **4 196 CORRIDOR**

Tree Growth Year **0**

TG MGT PLAN DATE **0**

BLDG PERMIT YEAR **0**

Zone/Land Use **5 VILLAGE**

Secondary Zone

Topography **1 Level**

1.Level	4.Below St	7.Steep
2.Rolling	5.Low	8.
3.Above St	6.Wet	9.

Utilities **1 All Public**

1.Public	4.Dr Well	7.WELL & SEP
2.Water	5.Oth Prv Wa	8.HoldingTan
3.Sewer	6.Septic	9.P WTR/SEPT

Street **1 Public Paved**

1.PubPaved	4.PrivGrav	7.No Road
2.PrivPavd	5.R/W	8.No Legal
3.PubGravl	6.Long R/W	9.Landlkd

Interior Inspection **0**

CHANGE YR **0**

Sale Data

Sale Date

Price

Sale Type

1.Land	4.MOHOland	7.
2.L & B	5.MOHOw/o	8.
3.Building	6.	9.Distress

Financing

1.Convent	4.Seller	7.
2.FHA/VA	5.Private	8.
3.Assumed	6.Cash	9.Unknown

Validity

1.Valid	4.Split	7.Changes
2.Related	5.Partial	8.Other
3.Distress	6.Exempt	9.ABUTTER

Verified

1.Buyer	4.Agent	7.Family
2.Seller	5.Pub Rec	8.Other
3.Lender	6.MLS	9.

Assessment Record

Year	Land	Buildings	Exempt	Total
2009	29,610	73,640	0	103,250
2010	39,100	97,200	0	136,300
2011	39,100	97,200	0	136,300
2013	39,100	97,200	0	136,300
2015	39,100	97,200	0	136,300
2016	29,600	114,800	0	144,400

Land Data

Front Foot	Type	Effective Frontage	Effective Depth	Influence Factor	Influence Code
11.Primary Lot				%	
12.Additional I				%	
13.Additional II				%	
14.Additional III				%	
15.Additional IV				%	
				%	
				%	
Square Foot		**Square Feet**			
16.Primary Lot				%	
17.Additional I				%	
18.Additional II				%	
19.Additional III				%	
20.Additional IV				%	
				%	
				%	
Fract. Acre		**Acreage/Sites**			
21.HOMESITE	21	0.45		100 %	0
22.COMMERCIAL SIT				%	
23.INDUSTRIAL SIT				%	
Acres				%	
27.REAR 1-5				%	
28.REAR 6-10				%	
29.REAR 11-20				%	
30.REAR 21 +				%	
34.Farmland SW					
35.Farmland MW					

Total Acreage 0.45

Influence Codes

1.VACANCY
2.Excess Frtg
3.Topography
4.Size/Shape
5.Access
6.Restriction
7.Access/Topo
8.ENV-OPEN SPACE
9.Fract Share
Acres
36.Farmland HW
37.T G Softwood
38.T G Mixed Woo
39.T G Hardwood
40.Gravel Pit
41.RP/Wetland/Was
42.Leased or MH S
43.Condo Site
44.SITE IMPROVEME
46.Waste
47.Common Land
48.PRIME COMM LOT
49.SECONDARY COMM
50.MARGINAL COMM
51.UTILITY ROW
52.TOWER SITE
53.PASTURE

Inspection Witnessed By:

X Date

No./Date	Description	Date Insp.

Notes:
0150*0130

LISBON

LISBON

Map Lot U16-009 | Account 2151 | Location 249 LISBON STREET | Card 1 Of 1 | 8-25-2016

Building Style **1 Conventional**		
1.Conv.	5.Garrison	9.DW
2.Ranch	6.Contemp	10.BERM
3.R Ranch	7.Seasonal	11.COMM &
4.Cape	8.Primitiv	12.
Dwelling Units **3**		
Other Units **0**		
Stories **5 One & 3/4 Story**		
1.1	4.1.5	7.3.5
2.2	5.1.75	8.
3.3	6.2.5	9.
Exterior Walls **8 AL/Vinyl**		
1.Clapboar	5.T-111	9.Cem.Boar
2.WD.SH.	6.BR/Stone	10.Log
3.Compos.	7.Novelty	11.Other
4.ASB/ASP	8.AL/Vinyl	12.BLOCK
Roof Surface **1 Asphalt Shingles**		
1.Asphalt	4.Composit	7.Metal RS
2.Slate	5.Wood	8.
3.Metal LC	6.Other	9.
SF Masonry Trim **0**		
BUILDING USE **0**		
OPEN-4-CUSTOM **0**		
Year Built **1920**		
Year Remodeled **0**		
Foundation **3 Brick &/or Stone**		
1.Concrete	4.Wood	7.DirtFlr
2.C Block	5.Slab	8.
3.Br/Stone	6.Piers	9.
Basement **4 Full Basement**		
1.1/4 Bmt	4.Full Bmt	7.
2.1/2 Bmt	5.Crawl	8.
3.3/4 Bmt	6.1stFlUnf	9.None
Bsmt Gar # Cars **0**		
Wet Basement **1 Dry Basement**		
1.Dry	4.Dirt/Dry	7.
2.Damp	5.Dirt/Dmp	8.
3.Wet	6.Dirt/Wet	9.

SF Bsmt Living **0**		
Fin Bsmt Grade **0 0**		
Electrical-Amps **0**		
Heat Type **100%** **1 Hot Water BB**		
1.HWBB	5.FWA	9.No Heat
2.Radiator	6.GravWA	10.RIN/MON
3.RadFloor	7.Electric	11.
4.Steam	8.Fl/Wall	12.
Cool Type **0%** **9 None**		
1.Central	4.W&C Air	7.
2.Evapor	5.	8.
3.H Pump	6.	9.None
Kitchen Style **2 Typical**		
1.Good	4.Obsolete	7.
2.Typical	5.	8.
3.Old Type	6.	9.None
Bath(s) Style **2 Typical Bath(s)**		
1.Good	4.Obsolete	7.
2.Typical	5.	8.
3.Old Type	6.	9.None
# Rooms **14**		
# Bedrooms **6**		
# Full Baths **3**		
# Half Baths **0**		
# Addn Fixtures **2**		
# Fireplaces **0**		

TRIO Software
A Division of Harris Computer Systems

Layout **1 Typical**		
1.Typical	4.(-) BR	7.
2.Inadeq	5.(-) BRs	8.
3.Poor	6.	9.
Attic **9 None**		
1.1/4 Fin	4.Full Fin	7.
2.1/2 Fin	5.Fl/Stair	8.
3.3/4 Fin	6.1/2Fl/St	9.None
Insulation **1 Full**		
1.Full	4.Minimal	7.
2.Heavy	5.Partial	8.
3.Capped	6.	9.None
Unfinished % **0%**		
Grade & Factor **3 Average 100%**		
1.E Grade	4.B Grade	7.AA
2.D Grade	5.A Grade	8.AAAA Gra
3.C Grade	6.A+	9.Same
SQFT (Footprint) **725**		
Condition **5 Above Average**		
1.Poor	4.Avg	7.V G
2.Fair	5.Avg+	8.Exc
3.Avg-	6.Good	9.Same
Phys. % Good **0%**		
Funct. % Good **100%**		
Functional Code **9 None**		
1.Incomp	4.Small Si	7.Layout
2.Overbuil	5.CDU	8.Other
3.Delap	6.Style	9.None
Econ. % Good **100%**		
Economic Code **None**		
0.None	3.No Power	9.None
1.Location	4.Generate	8.
2.Encroach	5.Misc	9.
Entrance Code **5 Estimated**		
1.Interior	4.Vacant	7.
2.Refusal	5.Estimate	8.
3.Informed	6.	9.
Information Code **5 Estimate**		
1.Owner	4.Agent	7.
2.Relative	5.Estimate	8.
3.Tenant	6.Other	9.

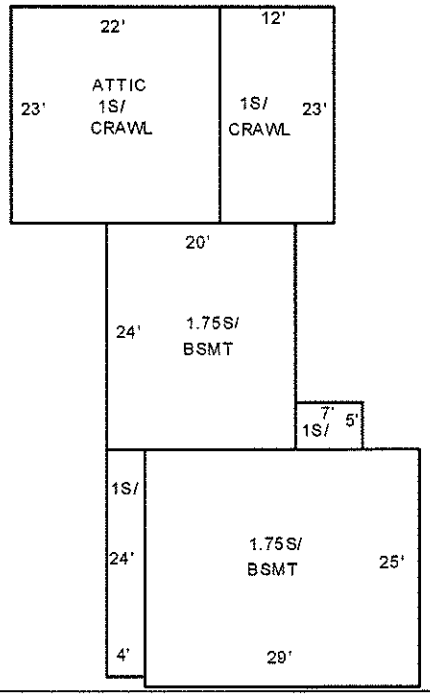

Date Inspected 8-18-2014

Additions, Outbuildings & Improvements

Type	Year	Units	Grade	Cond	Phys.	Funct.	Sound Value
1 ONE STORY	0	96	0 0	0	0 %	0 %	
15 1.75 Story/BSMT	0	480	0 0	0	0 %	0 %	
1 ONE STORY	0	35	0 0	0	0 %	0 %	
1 ONE STORY	0	276	0 0	0	0 %	0 %	
1 ONE STORY	0	506	0 0	0	0 %	0 %	
29 Finished Attic	0	506	0 0	0	0 %	0 %	
					%	%	
					%	%	
					%	%	
					%	%	

1.ONE STORY FRAM
2.TWO STORY FRAM
3.THREE STORY FR
4.1 & 1/2 STORY
5.1 & 3/4 STORY
6.2 & 1/2 STORY
21.Open Frame Por
22.Encl Frame Por
23.Frame Garage
24.Frame Shed
25.Frame Bay Wind
26.1SFr Overhang
27.Unfin Basement
28.Unfinished Att
29.Finished Attic

Map Lot U16-013 | Account 2630 | Location 241 LISBON STREET | Card 1 Of 1 | 8-25-2016

DEM PROPERTIES, LLC
C/O MARC FRENETTE
11 BIG DEN'S WAY

LEWISTON ME 04240
B1498P43 B8435P100 B8490P333

Previous Owner
AB HOLDING COMPANY, INC.
P.O. BOX 1407

LEWISTON ME 04243 1407
Sale Date: 9-13-2012

Previous Owner
GRAZIANO'S CASA MIA INC
C/O MARY JANE GRAZIANO
3 ABBIE ST
LISBON FALLS ME 04252
Sale Date: 7-02-2012

Inspection Witnessed By:

X Date

No./Date	Description	Date Insp.

Notes:

LISBON

Property Data

Neighborhood **1 LISBON VILLAGE**

Tree Growth Year **0**

TG MGT PLAN DATE **0**

BLDG PERMIT YEAR **0**

Zone/Land Use **5 VILLAGE**

Secondary Zone

Topography **1 Level**

1.Level	4.Below St	7.Steep
2.Rolling	5.Low	8.
3.Above St	6.Wet	9.

Utilities **1 All Public**

1.Public	4.Dr Well	7.WELL & SEP
2.Water	5.Oth Prv Wa	8.HoldingTan
3.Sewer	6.Septic	9.P WTR/SEPT

Street **1 Public Paved**

1.PubPaved	4.PrivGrav	7.No Road
2.PrivPavd	5.R/W	8.No Legal
3.PubGravl	6.Long R/W	9.LandLkd

Interior Inspection **0**

CHANGE YR **0**

Sale Data

Sale Date **9-13-2012**

Price **45,000**

Sale Type **2 Land & Buildings**

1.Land	4.MOHOland	7.
2.L & B	5.MOHOw/o	8.
3.Building	6.	9.Distress

Financing **9 Unknown**

1.Convent	4.Seller	7.
2.FHA/VA	5.Private	8.
3.Assumed	6.Cash	9.Unknown

Validity **3 Distressed Sale**

1.Valid	4.Split	7.Changes
2.Related	5.Partial	8.Other
3.Distress	6.Exempt	9.ABUTTER

Verified **5 Public Record**

1.Buyer	4.Agent	7.Family
2.Seller	5.Pub Rec	8.Other
3.Lender	6.MLS	9.

Assessment Record

Year	Land	Buildings	Exempt	Total
2009	94,600	218,210	0	312,810
2010	124,900	288,000	0	412,900
2011	87,400	182,200	0	269,600
2013	87,400	0	0	87,400
2015	87,400	0	0	87,400
2016	88,300	0	0	88,300

Land Data

Front Foot	Type	Effective Frontage	Effective Depth	Influence Factor	Influence Code
11.Primary Lot				%	
12.Additional I				%	
13.Additional II				%	
14.Additional III				%	
15.Additional IV				%	
				%	
				%	
Square Foot		**Square Feet**			
16.Primary Lot				%	
17.Additional I				%	
18.Additional II				%	
19.Additional III				%	
20.Additional IV				%	
				%	
				%	
Fract. Acre		**Acreage/Sites**			
21.HOMESITE	48		0.41	100 %	0
22.COMMERCIAL SIT				%	
23.INDUSTRIAL SIT				%	
Acres				%	
27.REAR 1-5				%	
28.REAR 6-10				%	
29.REAR 11-20				%	
30.REAR 21 +				%	
34.Farmland SW					
35.Farmland MW					

Total Acreage 0.41

Influence Codes

1.VACANCY
2.Excess Frtg
3.Topography
4.Size/Shape
5.Access
6.Restriction
7.Access/Topo
8.ENV-OPEN SPACE
9.Fract Share
Acres
36.Farmland HW
37.T G Softwood
38.T G Mixed Woo
39.T G Hardwood
40.Gravel Pit
41.RP/Wetland/Was
42.Leased or MH S
43.Condo Site
44.SITE IMPROVEME
46.Waste
47.Common Land
48.PRIME COMM LOT
49.SECONDARY COMM
50.MARGINAL COMM
51.UTILITY ROW
52.TOWER SITE
53.PASTURE

LISBON

Map Lot U16-013 | Account 2630 | Location 241 LISBON STREET | Card 1 Of 1 | 8-25-2016

Building Style		
1.Conv.	5.Garrison	9.DW
2.Ranch	6.Contemp	10.BERM
3.R Ranch	7.Seasonal	11.COMM &
4.Cape	8.Primitiv	12.

Dwelling Units

Other Units

Stories		
1.1	4.1.5	7.3.5
2.2	5.1.75	8.
3.3	6.2.5	9.

Exterior Walls		
1.Clapboar	5.T-111	9.Cem.Boar
2.WD.SH.	6.BR/Stone	10.Log
3.Compos.	7.Novelty	11.Other
4.ASB/ASP	8.AL/Vinyl	12.BLOCK

Roof Surface		
1.Asphalt	4.Composit	7.Metal RS
2.Slate	5.Wood	8.
3.Metal LC	6.Other	9.

SF Masonry Trim

BUILDING USE

OPEN-4-CUSTOM

Year Built

Year Remodeled

Foundation		
1.Concrete	4.Wood	7.DirtFlr
2.C Block	5.Slab	8.
3.Br/Stone	6.Piers	9.

Basement		
1.1/4 Bmt	4.Full Bmt	7.
2.1/2 Bmt	5.Crawl	8.
3.3/4 Bmt	6.1stFlUnf	9.None

Bsmt Gar # Cars

Wet Basement		
1.Dry	4.Dirt/Dry	7.
2.Damp	5.Dirt/Dmp	8.
3.Wet	6.Dirt/Wet	9.

SF Bsmt Living

Fin Bsmt Grade

Electrical-Amps

Heat Type 100%		
1.HWBB	5.FWA	9.No Heat
2.Radiator	6.GravWA	10.RIN/MON
3.RadFloor	7.Electric	11.
4.Steam	8.Fl/Wall	12.

Cool Type 0%		
1.Central	4.W&C Air	7.
2.Evapor	5.	8.
3.H Pump	6.	9.None

Kitchen Style		
1.Good	4.Obsolete	7.
2.Typical	5.	8.
3.Old Type	6.	9.None

Bath(s) Style		
1.Good	4.Obsolete	7.
2.Typical	5.	8.
3.Old Type	6.	9.None

Rooms

Bedrooms

Full Baths

Half Baths

Addn Fixtures

Fireplaces

TRIO Software
A Division of Harris Computer Systems

Layout		
1.Typical	4.(-) BR	7.
2.Inadeq	5.(-) BRs	8.
3.Poor	6.	9.

Attic		
1.1/4 Fin	4.Full Fin	7.
2.1/2 Fin	5.Fl/Stair	8.
3.3/4 Fin	6.1/2Fl/St	9.None

Insulation		
1.Full	4.Minimal	7.
2.Heavy	5.Partial	8.
3.Capped	6.	9.None

Unfinished %

Grade & Factor		
1.E Grade	4.B Grade	7.AA
2.D Grade	5.A Grade	8.AAAA Gra
3.C Grade	6.A+	9.Same

SQFT (Footprint)

Condition		
1.Poor	4.Avg	7.V G
2.Fair	5.Avg+	8.Exc
3.Avg-	6.Good	9.Same

Phys. % Good

Funct. % Good

Functional Code		
1.Incomp	4.Small Sl	7.Layout
2.Overbuil	5.CDU	8.Other
3.Delap	6.Style	9.None

Econ. % Good

Economic Code		
0.None	3.No Power	9.None
1.Location	4.Generate	8.
2.Encroach	5.Misc	9.

Entrance Code 0		
1.Interior	4.Vacant	7.
2.Refusal	5.Estimate	8.
3.Informed	6.	9.

Information Code 0		
1.Owner	4.Agent	7.
2.Relative	5.Estimate	8.
3.Tenant	6.Other	9.

TORN DOWN

Date Inspected

Additions, Outbuildings & Improvements

Type	Year	Units	Grade	Cond	Phys.	Funct.	Sound Value
1 ONE STORY	0	96	0 0	0	0 %	0 %	
15 1.75 Story/BSMT	0	480	0 0	0	0 %	0 %	
1 ONE STORY	0	35	0 0	0	0 %	0 %	
1 ONE STORY	0	276	0 0	0	0 %	0 %	
1 ONE STORY	0	506	0 0	0	0 %	0 %	
29 Finished Attic	0	506	0 0	0	0 %	0 %	
					%	%	
					%	%	
					%	%	
					%	%	

1.ONE STORY FRAM
2.TWO STORY FRAM
3.THREE STORY FR
4.1 & 1/2 STORY
5.1 & 3/4 STORY
6.2 & 1/2 STORY
21.Open Frame Por
22.Encl Frame Por
23.Frame Garage
24.Frame Shed
25.Frame Bay Wind
26.1SFr Overhang
27.Unfin Basement
28.Unfinished Att
29.Finished Attic

Map Lot U16-016 Account 1100 Location 8 VILLAGE STREET Card 1 Of 1 8-25-2016

DEM PROPERTIES, LLC
C/O MARC FRENETTE
11 BIG DEN'S WAY

LEWISTON ME 04240
B1840P91 B8435P100 B8490P333

Previous Owner
AB HOLDING COMPANY, INC.
P.O. BOX 1407

LEWISTON ME 04243 1407
Sale Date: 9-13-2012

Previous Owner
CASA MIA INC.
C/O MARY JANE GRAZIANO
3 ABBIE ST
LISBON FALLS ME 04252
Sale Date: 7-02-2012

Inspection Witnessed By:

X Date

No./Date	Description	Date Insp.

Notes:
0043*0057

LISBON

Property Data

Neighborhood **1 LISBON VILLAGE**

Tree Growth Year **0**

TG MGT PLAN DATE **0**

BLDG PERMIT YEAR **0**

Zone/Land Use **5 VILLAGE**

Secondary Zone

Topography **1 Level**

1.Level	4.Below St	7.Steep
2.Rolling	5.Low	8.
3.Above St	6.Wet	9.

Utilities **1 All Public**

1.Public	4.Dr Well	7.WELL & SEP
2.Water	5.Oth Prv Wa	8.HoldingTan
3.Sewer	6.Septic	9.P WTR/SEPT

Street **1 Public Paved**

1.PubPaved	4.PrivGrav	7.No Road
2.PrivPavd	5.R/W	8.No Legal
3.PubGravl	6.Long R/W	9.LandLkd

Interior Inspection **0**

CHANGE YR **0**

Sale Data

Sale Date **9-13-2012**

Price **45,000**

Sale Type **2 Land & Buildings**

1.Land	4.MOHOland	7.
2.L & B	5.MOHOw/o	8.
3.Building	6.	9.Distress

Financing **9 Unknown**

1.Convent	4.Seller	7.
2.FHA/VA	5.Private	8.
3.Assumed	6.Cash	9.Unknown

Validity **3 Distressed Sale**

1.Valid	4.Split	7.Changes
2.Related	5.Partial	8.Other
3.Distress	6.Exempt	9.ABUTTER

Verified **5 Public Record**

1.Buyer	4.Agent	7.Family
2.Seller	5.Pub Rec	8.Other
3.Lender	6.MLS	9.

Assessment Record

Year	Land	Buildings	Exempt	Total
2009	10,500	1,840	0	12,340
2010	13,900	2,400	0	16,300
2011	6,800	2,400	0	9,200
2013	6,800	2,400	0	9,200
2015	6,800	2,400	0	9,200
2016	3,500	0	0	3,500

Land Data

	Type	Effective Frontage	Effective Depth	Influence Factor	Influence Code
Front Foot					
11.Primary Lot				%	
12.Additional I				%	
13.Additional II				%	
14.Additional III				%	
15.Additional IV				%	
				%	
				%	
Square Foot		**Square Feet**			
16.Primary Lot				%	
17.Additional I				%	
18.Additional II				%	
19.Additional III				%	
20.Additional IV				%	
				%	
				%	
Fract. Acre		**Acreage/Sites**			
21.HOMESITE	22		0.06	20 %	4
22.COMMERCIAL SIT				%	
23.INDUSTRIAL SIT				%	
Acres				%	
27.REAR 1-5				%	
28.REAR 6-10				%	
29.REAR 11-20				%	
30.REAR 21 +				%	
34.Farmland SW				%	
35.Farmland MW				%	

Total Acreage 0.06

Influence Codes

1.VACANCY
2.Excess Frtg
3.Topography
4.Size/Shape
5.Access
6.Restriction
7.Access/Topo
8.ENV-OPEN SPACE
9.Fract Share
Acres
36.Farmland HW
37.T G Softwood
38.T G Mixed Woo
39.T G Hardwood
40.Gravel Pit
41.RP/Wetland/Was
42.Leased or MH S
43.Condo Site
44.SITE IMPROVEME
46.Waste
47.Common Land
48.PRIME COMM LOT
49.SECONDARY COMM
50.MARGINAL COMM
51.UTILITY ROW
52.TOWER SITE
53.PASTURE

LISBON

Map Lot U16-016 | Account 1100 | Location 8 VILLAGE STREET | Card 1 Of 1 | 8-25-2016

Building Style		
1.Conv.	5.Garrison	9.DW
2.Ranch	6.Contemp	10.BERM
3.R Ranch	7.Seasonal	11.COMM &
4.Cape	8.Primitiv	12.

Dwelling Units

Other Units

Stories		
1.1	4.1.5	7.3.5
2.2	5.1.75	8.
3.3	6.2.5	9.

Exterior Walls		
1.Clapboar	5.T-111	9.Cem.Boar
2.WD.SH.	6.BR/Stone	10.Log
3.Compos.	7.Novelty	11.Other
4.ASB/ASP	8.AL/Vinyl	12.BLOCK

Roof Surface		
1.Asphalt	4.Composit	7.Metal RS
2.Slate	5.Wood	8.
3.Metal LC	6.Other	9.

SF Masonry Trim

BUILDING USE

OPEN-4-CUSTOM

Year Built

Year Remodeled

Foundation		
1.Concrete	4.Wood	7.DirtFlr
2.C Block	5.Slab	8.
3.Br/Stone	6.Piers	9.

Basement		
1.1/4 Bmt	4.Full Bmt	7.
2.1/2 Bmt	5.Crawl	8.
3.3/4 Bmt	6.1stFlUnf	9.None

Bsmt Gar # Cars

Wet Basement		
1.Dry	4.Dirt/Dry	7.
2.Damp	5.Dirt/Dmp	8.
3.Wet	6.Dirt/Wet	9.

SF Bsmt Living

Fin Bsmt Grade

Electrical-Amps

Heat Type 100%		
1.HWBB	5.FWA	9.No Heat
2.Radiator	6.GravWA	10.RIN/MON
3.RadFloor	7.Electric	11.
4.Steam	8.Fl/Wall	12.

Cool Type 0%		
1.Central	4.W&C Air	7.
2.Evapor	5.	8.
3.H Pump	6.	9.None

Kitchen Style		
1.Good	4.Obsolete	7.
2.Typical	5.	8.
3.Old Type	6.	9.None

Bath(s) Style		
1.Good	4.Obsolete	7.
2.Typical	5.	8.
3.Old Type	6.	9.None

Rooms

Bedrooms

Full Baths

Half Baths

Addn Fixtures

Fireplaces

TRIO Software
A Division of Harris Computer Systems

Layout		
1.Typical	4.(-) BR	7.
2.Inadeq	5.(-) BRs	8.
3.Poor	6.	9.

Attic		
1.1/4 Fin	4.Full Fin	7.
2.1/2 Fin	5.Fl/Stair	8.
3.3/4 Fin	6.1/2Fl/St	9.None

Insulation		
1.Full	4.Minimal	7.
2.Heavy	5.Partial	8.
3.Capped	6.	9.None

Unfinished %

Grade & Factor		
1.E Grade	4.B Grade	7.AA
2.D Grade	5.A Grade	8.AAAA Gra
3.C Grade	6.A+	9.Same

SQFT (Footprint)

Condition		
1.Poor	4.Avg	7.V G
2.Fair	5.Avg+	8.Exc
3.Avg-	6.Good	9.Same

Phys. % Good

Funct. % Good

Functional Code		
1.Incomp	4.Small Si	7.Layout
2.Overbuil	5.CDU	8.Other
3.Delap	6.Style	9.None

Econ. % Good

Economic Code		
0.None	3.No Power	9.None
1.Location	4.Generate	8.
2.Encroach	5.Misc	9.

Entrance Code 0		
1.Interior	4.Vacant	7.
2.Refusal	5.Estimate	8.
3.Informed	6.	9.

Information Code 0		
1.Owner	4.Agent	7.
2.Relative	5.Estimate	8.
3.Tenant	6.Other	9.

TORN DOWN

Date Inspected

Additions, Outbuildings & Improvements

Type	Year	Units	Grade	Cond	Phys.	Funct.	Sound Value
1 ONE STORY	0	96	0 0	0	0 %	0 %	
15 1.75 Story/BSMT	0	480	0 0	0	0 %	0 %	
1 ONE STORY	0	35	0 0	0	0 %	0 %	
1 ONE STORY	0	276	0 0	0	0 %	0 %	
1 ONE STORY	0	506	0 0	0	0 %	0 %	
29 Finished Attic	0	506	0 0	0	0 %	0 %	
					%	%	
					%	%	
					%	%	
					%	%	

1.ONE STORY FRAM
2.TWO STORY FRAM
3.THREE STORY FR
4.1 & 1/2 STORY
5.1 & 3/4 STORY
6.2 & 1/2 STORY
21.Open Frame Por
22.Encl Frame Por
23.Frame Garage
24.Frame Shed
25.Frame Bay Wind
26.1SFr Overhang
27.Unfin Basement
28.Unfinished Att
29.Finished Attic

Map Lot U16-018 Account 4770 Location 12 VILLAGE STREET Card 1 Of 1 8-25-2016

NEST, MARTHA A. &
RICHARD B.
117 MEADOW LANE

BARDSTOWN KY 40004
B6729P268

Inspection Witnessed By:

X Date

No./Date	Description	Date Insp.

Notes:
0038*0058

LISBON

Property Data

Neighborhood **1 LISBON VILLAGE**

Tree Growth Year **0**

TG MGT PLAN DATE **0**

BLDG PERMIT YEAR **0**

Zone/Land Use **5 VILLAGE**

Secondary Zone

Topography **1 Level**

1.Level	4.Below St	7.Steep
2.Rolling	5.Low	8.
3.Above St	6.Wet	9.

Utilities **1 All Public**

1.Public	4.Dr Well	7.WELL & SEP
2.Water	5.Oth Prv Wa	8.HoldingTan
3.Sewer	6.Septic	9.P WTR/SEPT

Street **1 Public Paved**

1.PubPaved	4.PrivGrav	7.No Road
2.PrivPavd	5.R/W	8.No Legal
3.PubGravl	6.Long R/W	9.LandLkd

Interior Inspection **0**

CHANGE YR **0**

Sale Data

Sale Date

Price

Sale Type

1.Land	4.MOHOland	7.
2.L & B	5.MOHOw/o	8.
3.Building	6.	9.Distress

Financing

1.Convent	4.Seller	7.
2.FHA/VA	5.Private	8.
3.Assumed	6.Cash	9.Unknown

Validity

1.Valid	4.Split	7.Changes
2.Related	5.Partial	8.Other
3.Distress	6.Exempt	9.ABUTTER

Verified

1.Buyer	4.Agent	7.Family
2.Seller	5.Pub Rec	8.Other
3.Lender	6.MLS	9.

Assessment Record

Year	Land	Buildings	Exempt	Total
2009	15,110	32,540	0	47,650
2010	19,900	43,000	0	62,900
2011	19,900	43,000	0	62,900
2013	19,900	43,000	0	62,900
2015	19,900	43,000	0	62,900
2016	24,900	33,200	0	58,100

Land Data

Front Foot	Type	Effective Frontage	Effective Depth	Influence Factor	Influence Code
11.Primary Lot				%	
12.Additional I				%	
13.Additional II				%	
14.Additional III				%	
15.Additional IV				%	
				%	
				%	
Square Foot		**Square Feet**			
16.Primary Lot				%	
17.Additional I				%	
18.Additional II				%	
19.Additional III				%	
20.Additional IV				%	
				%	
				%	
Fract. Acre		**Acreage/Sites**			
21.HOMESITE	22		0.12	100 %	0
22.COMMERCIAL SIT				%	
23.INDUSTRIAL SIT				%	
Acres				%	
27.REAR 1-5				%	
28.REAR 6-10				%	
29.REAR 11-20				%	
30.REAR 21 +				%	
34.Farmland SW					
35.Farmland MW					

Total Acreage 0.12

Influence Codes

1.VACANCY
2.Excess Frtg
3.Topography
4.Size/Shape
5.Access
6.Restriction
7.Access/Topo
8.ENV-OPEN SPACE
9.Fract Share
Acres
36.Farmland HW
37.T G Softwood
38.T G Mixed Woo
39.T G Hardwood
40.Gravel Pit
41.RP/Wetland/Was
42.Leased or MH S
43.Condo Site
44.SITE IMPROVEME
46.Waste
47.Common Land
48.PRIME COMM LOT
49.SECONDARY COMM
50.MARGINAL COMM
51.UTILITY ROW
52.TOWER SITE
53.PASTURE

LISBON

Map Lot U16-018 | Account 4770 | Location 12 VILLAGE STREET | Card 1 Of 1 | 8-25-2016

Occupancy Code	86 Office	
No. of Dwelling Units	0	
Building Class/Quality 1.Steel 1.Low Cost 2.Rein Conc 2.Average 3.Masonry 3.Good 4.Wood Frm 4.Excellent 5.Rigid Frm	4 Wood Frame 1 Low Cost	
Grade Factor	1.00	
Exterior Walls 1.Br/St 6.Compos 2.C Block 7.Al/Vinyl 3.Concrete 8.Steel 4.Wood 9.Other 5.Stucco	4 Wood Siding	
Stories/Height	1 8	
Ground Floor Area	1,120	
Perimeter Units/Fl	136	
Heating/Cooling 11.Elec BB 19.Wall/Fl 12.Wall 20.Heat/Co 13.FWA 21.Package 14.HW 22.W/C Air 15.Space 23.H/C Wat 16.Steam w 24.HeatPum 17.Steam N 25.Indiv H 18.Vent 26.	13 Forced Warm Air	
Year Built	1950	
Year Remodeled	0	
Condition 1.Poor 6.Good 2.Fair 7.Very Good 3.Below Ave 8.Excellent 4.Average 9.Same 5.Above Ave	4 Average	
Physical % Good	0	
Functional % Good	100	
Economic % Good	80	

TRIO Software
A Division of Harris Computer Systems

Entrance Code

1.Interior	6.
2.Refusal	7.
3.Informed	8.
4.Vacant	9.
5.Estimate	

Information Code

1.Owner	6.Other
2.Relative	7.
3.Tenant	8.
4.Agent	9.
5.Estimate	

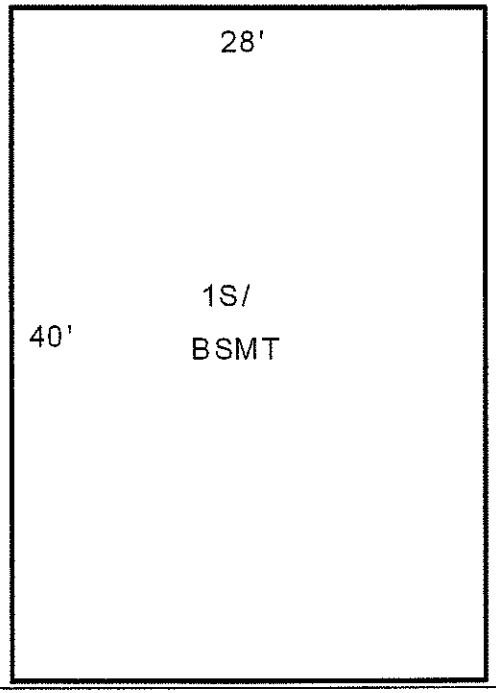

Date Inspected

Additions, Outbuildings & Improvements

Type	Year	Units	Grade	Cond	Phys.	Funct.	Sound Value
1 ONE STORY	0	96	0 0	0	0 %	0 %	
15 1.75 Story/BSMT	0	480	0 0	0	0 %	0 %	
1 ONE STORY	0	35	0 0	0	0 %	0 %	
1 ONE STORY	0	276	0 0	0	0 %	0 %	
1 ONE STORY	0	506	0 0	0	0 %	0 %	
29 Finished Attic	0	506	0 0	0	0 %	0 %	
					%	%	
					%	%	
					%	%	
					%	%	

1.ONE STORY FRAM
2.TWO STORY FRAM
3.THREE STORY FR
4.1 & 1/2 STORY
5.1 & 3/4 STORY
6.2 & 1/2 STORY
21.Open Frame Por
22.Encl Frame Por
23.Frame Garage
24.Frame Shed
25.Frame Bay Wind
26.1SFr Overhang
27.Unfin Basement
28.Unfinished Att
29.Finished Attic

Map Lot U16-019 Account 4041 Location 14 VILLAGE STREET Card 1 Of 1 8-25-2016

SAWYER REALTY, LLC

P.O. BOX 3486

AUBURN ME 04212
B6630P336 B8108P129 B8108P131 B8133P12

Previous Owner
LOPEZ, CHARLES A.
486 RIDGE RD

BOWDOINHAM ME 04008
Sale Date: 3-23-2011

Inspection Witnessed By:

X Date

No./Date	Description	Date Insp.

Notes:
0060*0054

LISBON

Property Data

Neighborhood **1 LISBON VILLAGE**

Tree Growth Year **0**

TG MGT PLAN DATE **0**

BLDG PERMIT YEAR **0**

Zone/Land Use **5 VILLAGE**

Secondary Zone

Topography **1 Level**

1.Level	4.Below St	7.Steep
2.Rolling	5.Low	8.
3.Above St	6.Wet	9.

Utilities **1 All Public**

1.Public	4.Or Well	7.WELL & SEP
2.Water	5.Oth Prv Wa	8.HoldingTan
3.Sewer	6.Septic	9.P WTR/SEPT

Street **1 Public Paved**

1.PubPaved	4.PrivGrav	7.No Road
2.PrivPavd	5.R/W	8.No Legal
3.PubGravl	6.Long R/W	9.LandLkd

Interior Inspection **0**

CHANGE YR **0**

Sale Data

Sale Date **3-23-2011**

Price **30,000**

Sale Type **2 Land & Buildings**

1.Land	4.MOHOland	7.
2.L & B	5.MOHOw/o	8.
3.Building	6.	9.Distress

Financing **9 Unknown**

1.Convent	4.Seller	7.
2.FHA/VA	5.Private	8.
3.Assumed	6.Cash	9.Unknown

Validity **3 Distressed Sale**

1.Valid	4.Split	7.Changes
2.Related	5.Partial	8.Other
3.Distress	6.Exempt	9.ABUTTER

Verified **5 Public Record**

1.Buyer	4.Agent	7.Family
2.Seller	5.Pub Rec	8.Other
3.Lender	6.MLS	9.

Assessment Record

Year	Land	Buildings	Exempt	Total
2009	12,060	42,350	0	54,410
2010	15,900	55,900	0	71,800
2011	15,900	55,900	0	71,800
2013	15,900	55,900	0	71,800
2015	15,900	55,900	0	71,800
2016	13,100	55,600	0	68,700

Land Data

Front Foot	Type	Effective Frontage	Effective Depth	Influence Factor	Influence Code
11.Primary Lot				%	
12.Additional I				%	
13.Additional II				%	
14.Additional III				%	
15.Additional IV				%	
				%	
				%	
Square Foot		**Square Feet**			
16.Primary Lot				%	
17.Additional I				%	
18.Additional II				%	
19.Additional III				%	
20.Additional IV				%	
				%	
				%	
Fract. Acre		**Acreage/Sites**			
21.HOMESITE	21	0.07		100 %	0
22.COMMERCIAL SIT				%	
23.INDUSTRIAL SIT				%	
Acres				%	
27.REAR 1-5				%	
28.REAR 6-10				%	
29.REAR 11-20				%	
30.REAR 21 +				%	
34.Farmland SW					
35.Farmland MW					

Total Acreage 0.07

Influence Codes

1.VACANCY
2.Excess Frtg
3.Topography
4.Size/Shape
5.Access
6.Restriction
7.Access/Topo
8.ENV-OPEN SPACE
9.Fract Share
Acres
36.Farmland HW
37.T G Softwood
38.T G Mixed Woo
39.T G Hardwood
40.Gravel Pit
41.RP/Wetland/Was
42.Leased or MH S
43.Condo Site
44.SITE IMPROVEME
46.Waste
47.Common Land
48.PRIME COMM LOT
49.SECONDARY COMM
50.MARGINAL COMM
51.UTILITY ROW
52.TOWER SITE
53.PASTURE

LISBON

Map Lot U16-019 | Account 4041 | Location 14 VILLAGE STREET | Card 1 Of 1 | 8-25-2016

Building Style **1 Conventional**		
1.Conv.	5.Garrison	9.DW
2.Ranch	6.Contemp	10.BERM
3.R Ranch	7.Seasonal	11.COMM &
4.Cape	8.Primitiv	12.
Dwelling Units **1**		
Other Units **0**		
Stories **4 One & 1/2 Story**		
1.1	4.1.5	7.3.5
2.2	5.1.75	8.
3.3	6.2.5	9.
Exterior Walls **8 AL/Vinyl**		
1.Clapboar	5.T-111	9.Cem.Boar
2.WD.SH.	6.BR/Stone	10.Log
3.Compos.	7.Novelty	11.Other
4.ASB/ASP	8.AL/Vinyl	12.BLOCK
Roof Surface **1 Asphalt Shingles**		
1.Asphalt	4.Composit	7.Metal RS
2.Slate	5.Wood	8.
3.Metal LC	6.Other	9.
SF Masonry Trim **0**		
BUILDING USE **0**		
OPEN-4-CUSTOM **0**		
Year Built **1900**		
Year Remodeled **0**		
Foundation **3 Brick &/or Stone**		
1.Concrete	4.Wood	7.DirtFlr
2.C Block	5.Slab	8.
3.Br/Stone	6.Piers	9.
Basement **4 Full Basement**		
1.1/4 Bmt	4.Full Bmt	7.
2.1/2 Bmt	5.Crawl	8.
3.3/4 Bmt	6.1stFlUnf	9.None
Bsmt Gar # Cars **0**		
Wet Basement **1 Dry Basement**		
1.Dry	4.Dirt/Dry	7.
2.Damp	5.Dirt/Dmp	8.
3.Wet	6.Dirt/Wet	9.

SF Bsmt Living **0**		
Fin Bsmt Grade **0 0**		
Electrical-Amps **0**		
Heat Type **100%** **5 Forced Warm Air**		
1.HWBB	5.FWA	9.No Heat
2.Radiator	6.GravWA	10.RIN/MON
3.RadFloor	7.Electric	11.
4.Steam	8.Fl/Wall	12.
Cool Type **0%** **9 None**		
1.Central	4.W&C Air	7.
2.Evapor	5.	8.
3.H Pump	6.	9.None
Kitchen Style **2 Typical**		
1.Good	4.Obsolete	7.
2.Typical	5.	8.
3.Old Type	6.	9.None
Bath(s) Style **2 Typical Bath(s)**		
1.Good	4.Obsolete	7.
2.Typical	5.	8.
3.Old Type	6.	9.None
# Rooms **6**		
# Bedrooms **4**		
# Full Baths **1**		
# Half Baths **0**		
# Addn Fixtures **0**		
# Fireplaces **0**		

TRIO Software
A Division of Harris Computer Systems

Layout **1 Typical**		
1.Typical	4.(-) BR	7.
2.Inadeq	5.(-) BRs	8.
3.Poor	6.	9.
Attic **9 None**		
1.1/4 Fin	4.Full Fin	7.
2.1/2 Fin	5.Fl/Stair	8.
3.3/4 Fin	6.1/2Fl/St	9.None
Insulation **1 Full**		
1.Full	4.Minimal	7.
2.Heavy	5.Partial	8.
3.Capped	6.	9.None
Unfinished % **0%**		
Grade & Factor **3 Average 100%**		
1.E Grade	4.B Grade	7.AA
2.D Grade	5.A Grade	8.AAAA Gra
3.C Grade	6.A+	9.Same
SQFT (Footprint) **594**		
Condition **4 Average**		
1.Poor	4.Avg	7.V G
2.Fair	5.Avg+	8.Exc
3.Avg-	6.Good	9.Same
Phys. % Good **0%**		
Funct. % Good **100%**		
Functional Code **9 None**		
1.Incomp	4.Small Si	7.Layout
2.Overbuil	5.CDU	8.Other
3.Delap	6.Style	9.None
Econ. % Good **100%**		
Economic Code **None**		
0.None	3.No Power	9.None
1.Location	4.Generate	8.
2.Encroach	5.Misc	9.
Entrance Code **5 Estimated**		
1.Interior	4.Vacant	7.
2.Refusal	5.Estimate	8.
3.Informed	6.	9.
Information Code **5 Estimate**		
1.Owner	4.Agent	7.
2.Relative	5.Estimate	8.
3.Tenant	6.Other	9.

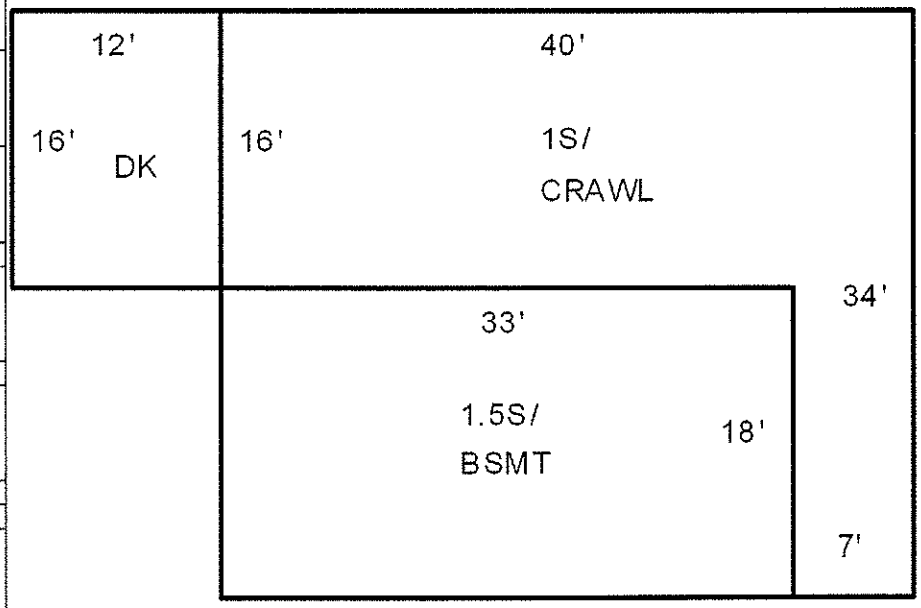

Date Inspected 8-18-2014

Additions, Outbuildings & Improvements

Type	Year	Units	Grade	Cond	Phys.	Funct.	Sound Value
1 ONE STORY	0	766	0 0	0	0 %	0 %	
68 Wood Deck	0	192	2 100	3	0 %	100 %	
					%	%	
					%	%	
					%	%	
					%	%	
					%	%	
					%	%	
					%	%	
					%	%	

1.ONE STORY FRAM
2.TWO STORY FRAM
3.THREE STORY FR
4.1 & 1/2 STORY
5.1 & 3/4 STORY
6.2 & 1/2 STORY
21.Open Frame Por
22.Encl Frame Por
23.Frame Garage
24.Frame Shed
25.Frame Bay Wind
26.1SFr Overhang
27.Unfin Basement
28.Unfinished Att
29.Finished Attic

Map Lot U16-01A-1 Account 444 Location GARTLEY STREET Card 1 Of 1 8-25-2016

OPEN DOOR BIBLE CHURCH
C/O DAVID GARNETT
26 GARTLEY ST

LISBON ME 04250

Property Data

Neighborhood 1 LISBON VILLAGE

Tree Growth Year 0

TG MGT PLAN DATE 0

BLDG PERMIT YEAR 0

Zone/Land Use 5 VILLAGE

Secondary Zone

Topography

1.Level	4.Below St	7.Steep
2.Rolling	5.Low	8.
3.Above St	6.Wet	9.

Utilities

1.Public	4.Dr Well	7.WELL & SEP
2.Water	5.Oth Prv Wa	8.HoldingTan
3.Sewer	6.Septic	9.P WTR/SEPT

Street

1.PubPaved	4.PrivGrav	7.No Road
2.PrivPavd	5.R/W	8.No Legal
3.PubGravl	6.Long R/W	9.LandLkd

Interior Inspection 0

CHANGE YR 0

Sale Data

Sale Date

Price

Sale Type

1.Land	4.MOHOland	7.
2.L & B	5.MOHOw/o	8.
3.Building	6.	9.Distress

Financing

1.Convent	4.Seller	7.
2.FHA/VA	5.Private	8.
3.Assumed	6.Cash	9.Unknown

Validity

1.Valid	4.Split	7.Changes
2.Related	5.Partial	8.Other
3.Distress	6.Exempt	9.ABUTTER

Verified

1.Buyer	4.Agent	7.Family
2.Seller	5.Pub Rec	8.Other
3.Lender	6.MLS	9.

Assessment Record

Year	Land	Buildings	Exempt	Total
2013	23,800	35,900	0	59,700
2015	23,800	35,900	0	59,700
2016	0	73,200	0	73,200

Land Data

Front Foot	Type	Effective Frontage	Effective Depth	Influence Factor	Influence Code
11.Primary Lot				%	
12.Additional I				%	
13.Additional II				%	
14.Additional III				%	
15.Additional IV				%	
				%	
				%	
Square Foot		**Square Feet**			
16.Primary Lot				%	
17.Additional I				%	
18.Additional II				%	
19.Additional III				%	
20.Additional IV				%	
				%	
				%	
Fract. Acre		**Acreage/Sites**			
21.HOMESITE				%	
22.COMMERCIAL SIT				%	
23.INDUSTRIAL SIT				%	
Acres				%	
27.REAR 1-5				%	
28.REAR 6-10				%	
29.REAR 11-20				%	
30.REAR 21 +				%	
34.Farmland SW					
35.Farmland MW					

Total Acreage 0.00

Influence Codes

1.VACANCY
2.Excess Frtg
3.Topography
4.Size/Shape
5.Access
6.Restriction
7.Access/Topo
8.ENV-OPEN SPACE
9.Fract Share
Acres
36.Farmland HW
37.T G Softwood
38.T G Mixed Woo
39.T G Hardwood
40.Gravel Pit
41.RP/Wetland/Was
42.Leased or MH S
43.Condo Site
44.SITE IMPROVEME
46.Waste
47.Common Land
48.PRIME COMM LOT
49.SECONDARY COMM
50.MARGINAL COMM
51.UTILITY ROW
52.TOWER SITE
53.PASTURE

Inspection Witnessed By:

X Date

No./Date	Description	Date Insp.

Notes:

NEW ACCT 2012 FOR .23 ACRES AND 25 BY 100 FOOT MINI WAREHOUSE WITH 14 UNITS. VALUED AT 14.39 PER SQ FT, SAME AS COMPARABLE WAREHOUSE SPACE.
WVT 8/16/12

LISBON

LISBON

Map Lot U16-01A-1 | Account 444 | Location GARTLEY STREET | Card 1 Of 1 | 8-25-2016

Occupancy Code	67 Mini Warehouse	
No. of Dwelling Units	0	
Building Class/Quality 1.Steel 1.Low Cost 2.Rein Conc 2.Average 3.Masonry 3.Good 4.Wood Frm 4.Excellent 5.Rigid Frm	5 Rigid Frame 2 Average	
Grade Factor	1.00	
Exterior Walls 1.Br/St 6.Compos 2.C Block 7.Al/Vinyl 3.Concrete 8.Steel 4.Wood 9.Other 5.Stucco	8 Steel	
Stories/Height	1 8	
Ground Floor Area	3,250	
Perimeter Units/Fl	310	
Heating/Cooling 11.Elec BB 19.Wall/Fl 12.Wall 20.Heat/Co 13.FWA 21.Package 14.HW 22.W/C Air 15.Space 23.H/C Wat 16.Steam w 24.HeatPum 17.Steam N 25.Indiv H 18.Vent 26.	0	
Year Built	2015	
Year Remodeled	0	
Condition 1.Poor 6.Good 2.Fair 7.Very Good 3.Below Ave 8.Excellent 4.Average 9.Same 5.Above Ave	4 Average	
Physical % Good	0	
Functional % Good	100	
Economic % Good	100	

TRIO Software
A Division of Harris Computer Systems

Entrance Code
5 Estimated
1.Interior 6.
2.Refusal 7.
3.Informed 8.
4.Vacant 9.
5.Estimate

Information Code
5 Estimate
1.Owner 6.Other
2.Relative 7.
3.Tenant 8.
4.Agent 9.
5.Estimate

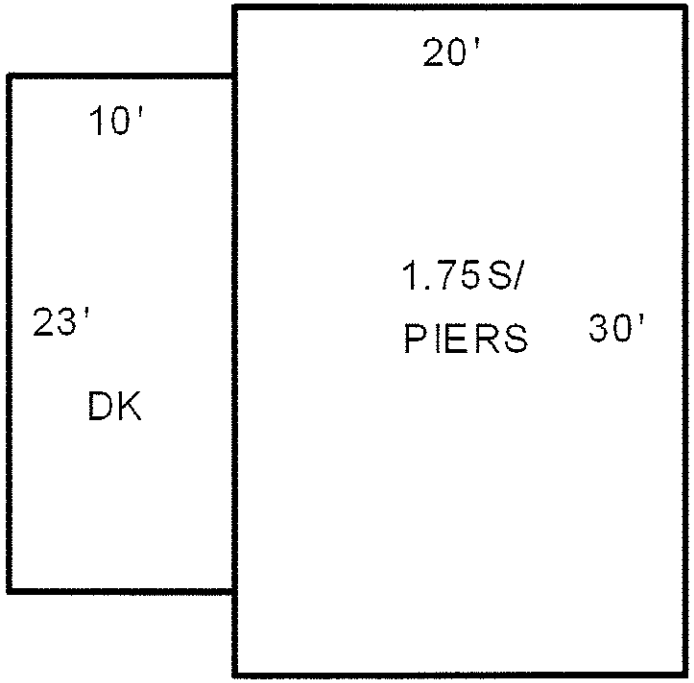

Date Inspected 4-30-2015

Additions, Outbuildings & Improvements

Type	Year	Units	Grade	Cond	Phys.	Funct.	Sound Value
1 ONE STORY	0	766	0 0	0	0 %	0 %	
68 Wood Deck	0	192	2 100	3	0 %	100 %	
					%	%	
					%	%	
					%	%	
					%	%	
					%	%	
					%	%	
					%	%	
					%	%	

1.ONE STORY FRAM
2.TWO STORY FRAM
3.THREE STORY FR
4.1 & 1/2 STORY
5.1 & 3/4 STORY
6.2 & 1/2 STORY
21.Open Frame Por
22.Encl Frame Por
23.Frame Garage
24.Frame Shed
25.Frame Bay Wind
26.1SFr Overhang
27.Unfin Basement
28.Unfinished Att
29.Finished Attic

Map Lot U16-020 Account 4042 Location 4 BONAFIDE STREE Card 1 Of 1 8-25-2016

RAY CORPORATION

571 SABATTUS STREET SUITE #1

LEWISTON ME 04240
B8598P81

Previous Owner
FEDERAL NATIONAL MORTGAGE ASSOCIATION
3900 WISCONSIN AVENUE

WASHINGTON DC 20016
Sale Date: 2-01-2013

Previous Owner
LOPEZ, CHARLES A.
486 RIDGE RD

BOWDOINHAM ME 04008
Sale Date: 10-24-2012

Inspection Witnessed By:

X Date

No./Date	Description	Date Insp.

Notes:
0037*0108

LISBON

Property Data

Neighborhood	1 LISBON VILLAGE
Tree Growth Year	0
TG MGT PLAN DATE	0
BLDG PERMIT YEAR	0
Zone/Land Use	5 VILLAGE
Secondary Zone	
Topography	1 Level

1.Level	4.Below St	7.Steep
2.Rolling	5.Low	8.
3.Above St	6.Wet	9.

Utilities 1 All Public

1.Public	4.Dr Well	7.WELL & SEP
2.Water	5.Oth Prv Wa	8.HoldingTan
3.Sewer	6.Septic	9.P WTR/SEPT

Street 1 Public Paved

1.PubPaved	4.PrivGrav	7.No Road
2.PrivPavd	5.R/W	8.No Legal
3.PubGravl	6.Long R/W	9.LandLkd

Interior Inspection	0
CHANGE YR	0

Sale Data

Sale Date	2-01-2013
Price	17,500
Sale Type	2 Land & Buildings

1.Land	4.MOHOland	7.
2.L & B	5.MOHOw/o	8.
3.Building	6.	9.Distress

Financing 3 Assumed Mortgage

1.Convent	4.Seller	7.
2.FHA/VA	5.Private	8.
3.Assumed	6.Cash	9.Unknown

Validity 3 Distressed Sale

1.Valid	4.Split	7.Changes
2.Related	5.Partial	8.Other
3.Distress	6.Exempt	9.ABUTTER

Verified 5 Public Record

1.Buyer	4.Agent	7.Family
2.Seller	5.Pub Rec	8.Other
3.Lender	6.MLS	9.

Assessment Record

Year	Land	Buildings	Exempt	Total
2009	16,070	43,050	0	59,120
2010	21,200	56,800	0	78,000
2011	21,200	56,800	0	78,000
2013	21,200	56,800	0	78,000
2015	21,200	60,310	0	81,510
2016	14,900	97,800	0	112,700

Land Data

Front Foot	Type	Effective Frontage	Effective Depth	Influence Factor	Influence Code
11.Primary Lot				%	
12.Additional I				%	
13.Additional II				%	
14.Additional III				%	
15.Additional IV				%	
				%	
				%	
Square Foot		**Square Feet**			
16.Primary Lot				%	
17.Additional I				%	
18.Additional II				%	
19.Additional III				%	
20.Additional IV				%	
				%	
				%	
Fract. Acre		**Acreage/Sites**			
21.HOMESITE	21	0.09		100 %	0
22.COMMERCIAL SIT				%	
23.INDUSTRIAL SIT				%	
Acres				%	
27.REAR 1-5				%	
28.REAR 6-10				%	
29.REAR 11-20				%	
30.REAR 21 +				%	
34.Farmland SW					
35.Farmland MW					

Total Acreage 0.09

Influence Codes

1.VACANCY
2.Excess Frtg
3.Topography
4.Size/Shape
5.Access
6.Restriction
7.Access/Topo
8.ENV-OPEN SPACE
9.Fract Share
Acres
36.Farmland HW
37.T G Softwood
38.T G Mixed Woo
39.T G Hardwood
40.Gravel Pit
41.RP/Wetland/Was
42.Leased or MH S
43.Condo Site
44.SITE IMPROVEME
46.Waste
47.Common Land
48.PRIME COMM LOT
49.SECONDARY COMM
50.MARGINAL COMM
51.UTILITY ROW
52.TOWER SITE
53.PASTURE

LISBON

Map Lot U16-020 | Account 4042 | Location 4 BONAFIDE STREE | Card 1 Of 1 | 8-25-2016

Building Style	**1 Conventional**		
1.Conv.	5.Garrison	9.DW	
2.Ranch	6.Contemp	10.BERM	
3.R Ranch	7.Seasonal	11.COMM &	
4.Cape	8.Primitiv	12.	
Dwelling Units	**4**		
Other Units	**0**		
Stories	**2 Two Story**		
1.1	4.1.5	7.3.5	
2.2	5.1.75	8.	
3.3	6.2.5	9.	
Exterior Walls	**8 AL/Vinyl**		
1.Clapboar	5.T-111	9.Cem.Boar	
2.WD.SH.	6.BR/Stone	10.Log	
3.Compos.	7.Novelty	11.Other	
4.ASB/ASP	8.AL/Vinyl	12.BLOCK	
Roof Surface	**1 Asphalt Shingles**		
1.Asphalt	4.Composit	7.Metal RS	
2.Slate	5.Wood	8.	
3.Metal LC	6.Other	9.	
SF Masonry Trim	**0**		
BUILDING USE	**0**		
OPEN-4-CUSTOM	**0**		
Year Built	**1930**		
Year Remodeled	**0**		
Foundation	**1 Concrete**		
1.Concrete	4.Wood	7.DirtFlr	
2.C Block	5.Slab	8.	
3.Br/Stone	6.Piers	9.	
Basement	**4 Full Basement**		
1.1/4 Bmt	4.Full Bmt	7.	
2.1/2 Bmt	5.Crawl	8.	
3.3/4 Bmt	6.1stFlUnf	9.None	
Bsmt Gar # Cars	**0**		
Wet Basement	**1 Dry Basement**		
1.Dry	4.Dirt/Dry	7.	
2.Damp	5.Dirt/Dmp	8.	
3.Wet	6.Dirt/Wet	9.	

SF Bsmt Living	**0**		
Fin Bsmt Grade	**0 0**		
Electrical-Amps	**0**		
Heat Type	**100%**	**1 Hot Water BB**	
1.HWBB	5.FWA	9.No Heat	
2.Radiator	6.GravWA	10.RIN/MON	
3.RadFloor	7.Electric	11.	
4.Steam	8.Fl/Wall	12.	
Cool Type	**0%**	**9 None**	
1.Central	4.W&C Air	7.	
2.Evapor	5.	8.	
3.H Pump	6.	9.None	
Kitchen Style	**2 Typical**		
1.Good	4.Obsolete	7.	
2.Typical	5.	8.	
3.Old Type	6.	9.None	
Bath(s) Style	**2 Typical Bath(s)**		
1.Good	4.Obsolete	7.	
2.Typical	5.	8.	
3.Old Type	6.	9.None	
# Rooms	**17**		
# Bedrooms	**8**		
# Full Baths	**4**		
# Half Baths	**0**		
# Addn Fixtures	**3**		
# Fireplaces	**1**		

TRIO Software
A Division of Harris Computer Systems

Layout	**1 Typical**		
1.Typical	4.(-) BR	7.	
2.Inadeq	5.(-) BRs	8.	
3.Poor	6.	9.	
Attic	**9 None**		
1.1/4 Fin	4.Full Fin	7.	
2.1/2 Fin	5.Fl/Stair	8.	
3.3/4 Fin	6.1/2Fl/St	9.None	
Insulation	**1 Full**		
1.Full	4.Minimal	7.	
2.Heavy	5.Partial	8.	
3.Capped	6.	9.None	
Unfinished %	**0%**		
Grade & Factor	**3 Average 100%**		
1.E Grade	4.B Grade	7.AA	
2.D Grade	5.A Grade	8.AAAA Gra	
3.C Grade	6.A+	9.Same	
SQFT (Footprint)	**1186**		
Condition	**5 Above Average**		
1.Poor	4.Avg	7.V G	
2.Fair	5.Avg+	8.Exc	
3.Avg-	6.Good	9.Same	
Phys. % Good	**0%**		
Funct. % Good	**100%**		
Functional Code	**9 None**		
1.Incomp	4.Small Si	7.Layout	
2.Overbuil	5.CDU	8.Other	
3.Delap	6.Style	9.None	
Econ. % Good	**100%**		
Economic Code	**None**		
0.None	3.No Power	9.None	
1.Location	4.Generate	8.	
2.Encroach	5.Misc	9.	
Entrance Code	**5 Estimated**		
1.Interior	4.Vacant	7.	
2.Refusal	5.Estimate	8.	
3.Informed	6.	9.	
Information Code	**5 Estimate**		
1.Owner	4.Agent	7.	
2.Relative	5.Estimate	8.	
3.Tenant	6.Other	9.	

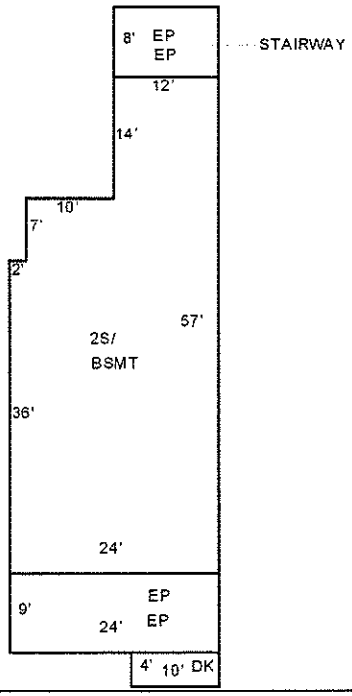

Date Inspected 8-15-2014

Additions, Outbuildings & Improvements

Type	Year	Units	Grade	Cond	Phys.	Funct.	Sound Value
42 2S Encl Fr Porch	0	216	0 0	0	0 %	0 %	
68 Wood Deck	0	40	0 0	0	0 %	0 %	
42 2S Encl Fr Porch	0	96	0 0	0	0 %	0 %	
					%	%	
					%	%	
					%	%	
					%	%	
					%	%	
					%	%	
					%	%	

1.ONE STORY FRAM
2.TWO STORY FRAM
3.THREE STORY FR
4.1 & 1/2 STORY
5.1 & 3/4 STORY
6.2 & 1/2 STORY
21.Open Frame Por
22.Encl Frame Por
23.Frame Garage
24.Frame Shed
25.Frame Bay Wind
26.1SFr Overhang
27.Unfin Basement
28.Unfinished Att
29.Finished Attic

Map Lot U16-021 Account 2152 Location 6 BONAFIDE STREE Card 1 Of 1 8-25-2016

FILLION, PAUL D.

12 WALLACE SHORE ROAD EXT

HARPSWELL ME 04079
B4701P8

Inspection Witnessed By:

X Date

No./Date	Description	Date Insp.

Notes:
0115*0105

LISBON

Property Data

Neighborhood **1 LISBON VILLAGE**

Tree Growth Year **0**

TG MGT PLAN DATE **0**

BLDG PERMIT YEAR **0**

Zone/Land Use **1 GENERAL RESIDENTIAL**

Secondary Zone

Topography **1 Level**

1.Level	4.Below St	7.Steep
2.Rolling	5.Low	8.
3.Above St	6.Wet	9.

Utilities **1 All Public**

1.Public	4.Dr Well	7.WELL & SEP
2.Water	5.Oth Prv Wa	8.HoldingTan
3.Sewer	6.Septic	9.P WTR/SEPT

Street **1 Public Paved**

1.PubPaved	4.PrivGrav	7.No Road
2.PrivPavd	5.R/W	8.No Legal
3.PubGravl	6.Long R/W	9.LandLkd

Interior Inspection **0**

CHANGE YR **0**

Sale Data

Sale Date

Price

Sale Type

1.Land	4.MOHOland	7.
2.L & B	5.MOHOw/o	8.
3.Building	6.	9.Distress

Financing

1.Convent	4.Seller	7.
2.FHA/VA	5.Private	8.
3.Assumed	6.Cash	9.Unknown

Validity

1.Valid	4.Split	7.Changes
2.Related	5.Partial	8.Other
3.Distress	6.Exempt	9.ABUTTER

Verified

1.Buyer	4.Agent	7.Family
2.Seller	5.Pub Rec	8.Other
3.Lender	6.MLS	9.

Assessment Record

Year	Land	Buildings	Exempt	Total
2009	27,970	112,740	0	140,710
2010	36,900	148,800	0	185,700
2011	36,900	148,800	0	185,700
2013	36,900	148,800	0	185,700
2015	36,900	148,800	0	185,700
2016	31,400	143,900	0	175,300

Land Data

Front Foot	Type	Effective Frontage	Effective Depth	Influence Factor	Influence Code
11.Primary Lot				%	
12.Additional I				%	
13.Additional II				%	
14.Additional III				%	
15.Additional IV				%	
				%	
				%	
Square Foot		**Square Feet**			
16.Primary Lot				%	
17.Additional I				%	
18.Additional II				%	
19.Additional III				%	
20.Additional IV				%	
				%	
				%	
Fract. Acre		**Acreage/Sites**			
21.HOMESITE	21	0.28		100 %	0
22.COMMERCIAL SIT				%	
23.INDUSTRIAL SIT				%	
Acres				%	
27.REAR 1-5				%	
28.REAR 6-10				%	
29.REAR 11-20				%	
30.REAR 21 +				%	
34.Farmland SW					
35.Farmland MW					

Total Acreage 0.28

Influence Codes

1.VACANCY
2.Excess Frtg
3.Topography
4.Size/Shape
5.Access
6.Restriction
7.Access/Topo
8.ENV-OPEN SPACE
9.Fract Share
Acres
36.Farmland HW
37.T G Softwood
38.T G Mixed Woo
39.T G Hardwood
40.Gravel Pit
41.RP/Wetland/Was
42.Leased or MH S
43.Condo Site
44.SITE IMPROVEME
46.Waste
47.Common Land
48.PRIME COMM LOT
49.SECONDARY COMM
50.MARGINAL COMM
51.UTILITY ROW
52.TOWER SITE
53.PASTURE

LISBON

Map Lot U16-021 | Account 2152 | Location 6 BONAFIDE STREE | Card 1 Of 1 | 8-25-2016

Building Style	**1 Conventional**		
1.Conv.	5.Garrison	9.DW	
2.Ranch	6.Contemp	10.BERM	
3.R Ranch	7.Seasonal	11.COMM &	
4.Cape	8.Primitiv	12.	
Dwelling Units	**4**		
Other Units	**0**		
Stories	**2 Two Story**		
1.1	4.1.5	7.3.5	
2.2	5.1.75	8.	
3.3	6.2.5	9.	
Exterior Walls	**8 AL/Vinyl**		
1.Clapboar	5.T-111	9.Cem.Boar	
2.WD.SH.	6.BR/Stone	10.Log	
3.Compos.	7.Novelty	11.Other	
4.ASB/ASP	8.AL/Vinyl	12.BLOCK	
Roof Surface	**1 Asphalt Shingles**		
1.Asphalt	4.Composit	7.Metal RS	
2.Slate	5.Wood	8.	
3.Metal LC	6.Other	9.	
SF Masonry Trim	**0**		
BUILDING USE	**0**		
OPEN-4-CUSTOM	**0**		
Year Built	**1900**		
Year Remodeled	**0**		
Foundation	**3 Brick &/or Stone**		
1.Concrete	4.Wood	7.DirtFlr	
2.C Block	5.Slab	8.	
3.Br/Stone	6.Piers	9.	
Basement	**4 Full Basement**		
1.1/4 Bmt	4.Full Bmt	7.	
2.1/2 Bmt	5.Crawl	8.	
3.3/4 Bmt	6.1stFlUnf	9.None	
Bsmt Gar # Cars	**0**		
Wet Basement	**1 Dry Basement**		
1.Dry	4.Dirt/Dry	7.	
2.Damp	5.Dirt/Dmp	8.	
3.Wet	6.Dirt/Wet	9.	

SF Bsmt Living	**0**		
Fin Bsmt Grade	**0 0**		
Electrical-Amps	**0**		
Heat Type	**100%**	**1 Hot Water BB**	
1.HWBB	5.FWA	9.No Heat	
2.Radiator	6.GravWA	10.RIN/MON	
3.RadFloor	7.Electric	11.	
4.Steam	8.Fl/Wall	12.	
Cool Type	**0%**	**9 None**	
1.Central	4.W&C Air	7.	
2.Evapor	5.	8.	
3.H Pump	6.	9.None	
Kitchen Style	**2 Typical**		
1.Good	4.Obsolete	7.	
2.Typical	5.	8.	
3.Old Type	6.	9.None	
Bath(s) Style	**2 Typical Bath(s)**		
1.Good	4.Obsolete	7.	
2.Typical	5.	8.	
3.Old Type	6.	9.None	
# Rooms	**17**		
# Bedrooms	**8**		
# Full Baths	**4**		
# Half Baths	**0**		
# Addn Fixtures	**3**		
# Fireplaces	**0**		

TRIO Software
A Division of Harris Computer Systems

Layout	**1 Typical**		
1.Typical	4.(-) BR	7.	
2.Inadeq	5.(-) BRs	8.	
3.Poor	6.	9.	
Attic	**5 Floor/Stairs**		
1.1/4 Fin	4.Full Fin	7.	
2.1/2 Fin	5.Fl/Stair	8.	
3.3/4 Fin	6.1/2Fl/St	9.None	
Insulation	**1 Full**		
1.Full	4.Minimal	7.	
2.Heavy	5.Partial	8.	
3.Capped	6.	9.None	
Unfinished %	**0%**		
Grade & Factor	**3 Average 100%**		
1.E Grade	4.B Grade	7.AA	
2.D Grade	5.A Grade	8.AAAA Gra	
3.C Grade	6.A+	9.Same	
SQFT (Footprint)	**1266**		
Condition	**5 Above Average**		
1.Poor	4.Avg	7.V G	
2.Fair	5.Avg+	8.Exc	
3.Avg-	6.Good	9.Same	
Phys. % Good	**0%**		
Funct. % Good	**100%**		
Functional Code	**9 None**		
1.Incomp	4.Small Si	7.Layout	
2.Overbuil	5.CDU	8.Other	
3.Delap	6.Style	9.None	
Econ. % Good	**100%**		
Economic Code	**None**		
0.None	3.No Power	9.None	
1.Location	4.Generate	8.	
2.Encroach	5.Misc	9.	
Entrance Code	**5 Estimated**		
1.Interior	4.Vacant	7.	
2.Refusal	5.Estimate	8.	
3.Informed	6.	9.	
Information Code	**5 Estimate**		
1.Owner	4.Agent	7.	
2.Relative	5.Estimate	8.	
3.Tenant	6.Other	9.	

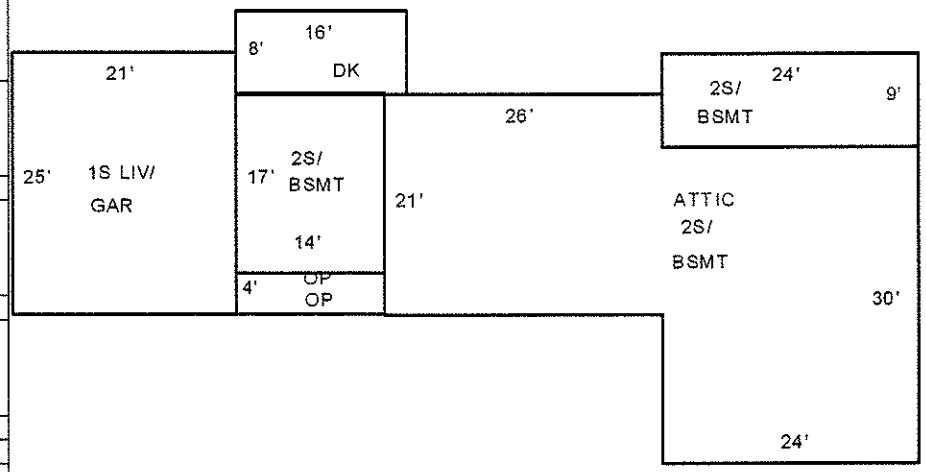

Date Inspected 8-18-2014

Additions, Outbuildings & Improvements

Type	Year	Units	Grade	Cond	Phys.	Funct.	Sound Value
12 2	0	216	0 0	0	0 %	0 %	
68 Wood Deck	0	128	0 0	0	0 %	0 %	
12 2	0	238	0 0	0	0 %	0 %	
41 2S Open Fr Porch	0	56	0 0	0	0 %	0 %	
91 1S AD/GAR.....	0	525	0 0	0	0 %	0 %	
					%	%	
					%	%	
					%	%	
					%	%	
					%	%	

1.ONE STORY FRAM
2.TWO STORY FRAM
3.THREE STORY FR
4.1 & 1/2 STORY
5.1 & 3/4 STORY
6.2 & 1/2 STORY
21.Open Frame Por
22.Encl Frame Por
23.Frame Garage
24.Frame Shed
25.Frame Bay Wind
26.1SFr Overhang
27.Unfin Basement
28.Unfinished Att
29.Finished Attic

Map Lot U16-022 Account 3836 Location 5 BONAFIDE STREE Card 1 Of 1 8-25-2016

GARNETT, GREGORY &
CHERIE
37 COTTON ROAD

LISBON ME 04250
B9022P124

Previous Owner
WELLS FARGO BANK, N.A. AS TRUSTEE FOR
THE HOLDERS OF THE MERRILL LYNCH MORTGAGE
3476 STATEVIEW BOULEVARD
FORT MILL SC 29715
Sale Date: 10-27-2014

Previous Owner
LEWIS, TERENCE R.
2424 S VOSS RD.

HOUSTON TX 77057 4102
Sale Date: 3-18-2014

Inspection Witnessed By:

X Date

No./Date	Description	Date Insp.

Notes:
0066*0066

LISBON

Property Data

Neighborhood	1 LISBON VILLAGE
Tree Growth Year	0
TG MGT PLAN DATE	0
BLDG PERMIT YEAR	16
Zone/Land Use	1 GENERAL RESIDENTIAL
Secondary Zone	
Topography	1 Level

1.Level 4.Below St 7.Steep
2.Rolling 5.Low 8.
3.Above St 6.Wet 9.

Utilities 1 All Public

1.Public 4.Dr Well 7.WELL & SEP
2.Water 5.Oth Prv Wa 8.HoldingTan
3.Sewer 6.Septic 9.P WTR/SEPT

Street 1 Public Paved

1.PubPaved 4.PrivGrav 7.No Road
2.PrivPavd 5.R/W 8.No Legal
3.PubGravl 6.Long R/W 9.LandLkd

Interior Inspection	0
CHANGE YR	0

Sale Data

Sale Date	10-27-2014
Price	21,000
Sale Type	2 Land & Buildings

1.Land 4.MOHOland 7.
2.L & B 5.MOHOw/o 8.
3.Building 6. 9.Distress

Financing 9 Unknown

1.Convent 4.Seller 7.
2.FHA/VA 5.Private 8.
3.Assumed 6.Cash 9.Unknown

Validity 3 Distressed Sale

1.Valid 4.Split 7.Changes
2.Related 5.Partial 8.Other
3.Distress 6.Exempt 9.ABUTTER

Verified 5 Public Record

1.Buyer 4.Agent 7.Family
2.Seller 5.Pub Rec 8.Other
3.Lender 6.MLS 9.

Assessment Record

Year	Land	Buildings	Exempt	Total
2009	18,330	53,820	0	72,150
2010	24,200	71,000	0	95,200
2011	24,200	71,000	0	95,200
2013	24,200	71,000	0	95,200
2015	24,200	71,000	0	95,200
2016	18,600	80,600	0	99,200

Land Data

Front Foot	Type	Effective Frontage	Effective Depth	Influence Factor	Influence Code
11.Primary Lot				%	
12.Additional I				%	
13.Additional II				%	
14.Additional III				%	
15.Additional IV				%	
				%	
				%	
Square Foot		**Square Feet**			
16.Primary Lot				%	
17.Additional I				%	
18.Additional II				%	
19.Additional III				%	
20.Additional IV				%	
				%	
				%	
Fract. Acre		**Acreage/Sites**			
21.HOMESITE	21	0.09		100 %	0
22.COMMERCIAL SIT				%	
23.INDUSTRIAL SIT				%	
Acres				%	
27.REAR 1-5				%	
28.REAR 6-10				%	
29.REAR 11-20				%	
30.REAR 21 +				%	
34.Farmland SW					
35.Farmland MW					

Total Acreage 0.09

Influence Codes

1.VACANCY
2.Excess Frtg
3.Topography
4.Size/Shape
5.Access
6.Restriction
7.Access/Topo
8.ENV-OPEN SPACE
9.Fract Share
Acres
36.Farmland HW
37.T G Softwood
38.T G Mixed Woo
39.T G Hardwood
40.Gravel Pit
41.RP/Wetland/Was
42.Leased or MH S
43.Condo Site
44.SITE IMPROVEME
46.Waste
47.Common Land
48.PRIME COMM LOT
49.SECONDARY COMM
50.MARGINAL COMM
51.UTILITY ROW
52.TOWER SITE
53.PASTURE

LISBON

Map Lot U16-022 | Account 3836 | Location 5 BONAFIDE STREE | Card 1 Of 1 | 8-25-2016

Building Style **1 Conventional**		
1.Conv.	5.Garrison	9.DW
2.Ranch	6.Contemp	10.BERM
3.R Ranch	7.Seasonal	11.COMM &
4.Cape	8.Primitiv	12.
Dwelling Units **2**		
Other Units **0**		
Stories **5 One & 3/4 Story**		
1.1	4.1.5	7.3.5
2.2	5.1.75	8.
3.3	6.2.5	9.
Exterior Walls **8 AL/Vinyl**		
1.Clapboar	5.T-111	9.Cem.Boar
2.WD.SH.	6.BR/Stone	10.Log
3.Compos.	7.Novelty	11.Other
4.ASB/ASP	8.AL/Vinyl	12.BLOCK
Roof Surface **1 Asphalt Shingles**		
1.Asphalt	4.Composit	7.Metal RS
2.Slate	5.Wood	8.
3.Metal LC	6.Other	9.
SF Masonry Trim **0**		
BUILDING USE **0**		
OPEN-4-CUSTOM **0**		
Year Built **1900**		
Year Remodeled **0**		
Foundation **3 Brick &/or Stone**		
1.Concrete	4.Wood	7.DirtFlr
2.C Block	5.Slab	8.
3.Br/Stone	6.Piers	9.
Basement **4 Full Basement**		
1.1/4 Bmt	4.Full Bmt	7.
2.1/2 Bmt	5.Crawl	8.
3.3/4 Bmt	6.1stFlUnf	9.None
Bsmt Gar # Cars **0**		
Wet Basement **1 Dry Basement**		
1.Dry	4.Dirt/Dry	7.
2.Damp	5.Dirt/Dmp	8.
3.Wet	6.Dirt/Wet	9.

SF Bsmt Living **0**		
Fin Bsmt Grade **0 0**		
Electrical-Amps **0**		
Heat Type **100%** **1 Hot Water BB**		
1.HWBB	5.FWA	9.No Heat
2.Radiator	6.GravWA	10.RIN/MON
3.RadFloor	7.Electric	11.
4.Steam	8.Fl/Wall	12.
Cool Type **0%** **9 None**		
1.Central	4.W&C Air	7.
2.Evapor	5.	8.
3.H Pump	6.	9.None
Kitchen Style **2 Typical**		
1.Good	4.Obsolete	7.
2.Typical	5.	8.
3.Old Type	6.	9.None
Bath(s) Style **2 Typical Bath(s)**		
1.Good	4.Obsolete	7.
2.Typical	5.	8.
3.Old Type	6.	9.None
# Rooms **8**		
# Bedrooms **4**		
# Full Baths **2**		
# Half Baths **0**		
# Addn Fixtures **1**		
# Fireplaces **0**		

TRIO Software
A Division of Harris Computer Systems

Layout **1 Typical**		
1.Typical	4.(-) BR	7.
2.Inadeq	5.(-) BRs	8.
3.Poor	6.	9.
Attic **9 None**		
1.1/4 Fin	4.Full Fin	7.
2.1/2 Fin	5.Fl/Stair	8.
3.3/4 Fin	6.1/2Fl/St	9.None
Insulation **1 Full**		
1.Full	4.Minimal	7.
2.Heavy	5.Partial	8.
3.Capped	6.	9.None
Unfinished % **0%**		
Grade & Factor **3 Average 100%**		
1.E Grade	4.B Grade	7.AA
2.D Grade	5.A Grade	8.AAAA Gra
3.C Grade	6.A+	9.Same
SQFT (Footprint) **726**		
Condition **5 Above Average**		
1.Poor	4.Avg	7.V G
2.Fair	5.Avg+	8.Exc
3.Avg-	6.Good	9.Same
Phys. % Good **0%**		
Funct. % Good **100%**		
Functional Code **9 None**		
1.Incomp	4.Small Si	7.Layout
2.Overbuil	5.CDU	8.Other
3.Delap	6.Style	9.None
Econ. % Good **100%**		
Economic Code **None**		
0.None	3.No Power	9.None
1.Location	4.Generate	8.
2.Encroach	5.Misc	9.
Entrance Code **5 Estimated**		
1.Interior	4.Vacant	7.
2.Refusal	5.Estimate	8.
3.Informed	6.	9.
Information Code **5 Estimate**		
1.Owner	4.Agent	7.
2.Relative	5.Estimate	8.
3.Tenant	6.Other	9.

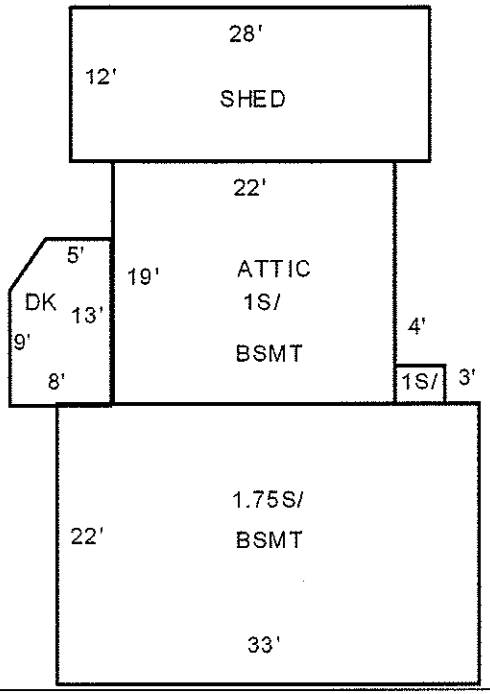

Date Inspected 8-18-2014

Additions, Outbuildings & Improvements

Type	Year	Units	Grade	Cond	Phys.	Funct.	Sound Value
11 1	0	418	0 0	0	0 %	0 %	
1 ONE STORY	0	12	0 0	0	0 %	0 %	
68 Wood Deck	0	98	2 100	3	0 %	100 %	
24 Frame Shed	0	336	0 0	0	0 %	0 %	
28 Unfinished Attic	0	418	0 0	0	0 %	0 %	
					%	%	
					%	%	
					%	%	
					%	%	
					%	%	

1.ONE STORY FRAM
2.TWO STORY FRAM
3.THREE STORY FR
4.1 & 1/2 STORY
5.1 & 3/4 STORY
6.2 & 1/2 STORY
21.Open Frame Por
22.Encl Frame Por
23.Frame Garage
24.Frame Shed
25.Frame Bay Wind
26.1SFr Overhang
27.Unfin Basement
28.Unfinished Att
29.Finished Attic

Map Lot U16-023 Account 2821 Location 16 VILLAGE STREET Card 1 Of 1 8-25-2016

HAMOR, KEVIN &
LEASK, MELISSA
16 VILLAGE ST

LISBON ME 04250
B5825P211

Property Data

Neighborhood **1 LISBON VILLAGE**

Tree Growth Year **0**

TG MGT PLAN DATE **0**

BLDG PERMIT YEAR **0**

Zone/Land Use **1 GENERAL RESIDENTIAL**

Secondary Zone

Topography **1 Level**

1.Level	4.Below St	7.Steep
2.Rolling	5.Low	8.
3.Above St	6.Wet	9.

Utilities **1 All Public**

1.Public	4.Dr Well	7.WELL & SEP
2.Water	5.Oth Prv Wa	8.HoldingTan
3.Sewer	6.Septic	9.P WTR/SEPT

Street **1 Public Paved**

1.PubPaved	4.PrivGrav	7.No Road
2.PrivPavd	5.R/W	8.No Legal
3.PubGravl	6.Long R/W	9.LandLkd

Interior Inspection **0**

CHANGE YR **0**

Sale Data

Sale Date

Price

Sale Type

1.Land	4.MOHOland	7.
2.L & B	5.MOHOw/o	8.
3.Building	6.	9.Distress

Financing

1.Convent	4.Seller	7.
2.FHA/VA	5.Private	8.
3.Assumed	6.Cash	9.Unknown

Validity

1.Valid	4.Split	7.Changes
2.Related	5.Partial	8.Other
3.Distress	6.Exempt	9.ABUTTER

Verified

1.Buyer	4.Agent	7.Family
2.Seller	5.Pub Rec	8.Other
3.Lender	6.MLS	9.

Assessment Record

Year	Land	Buildings	Exempt	Total
2009	20,760	59,970	7,280	73,450
2010	27,400	79,200	8,000	98,600
2011	27,400	79,200	8,300	98,300
2013	27,400	79,200	8,500	98,100
2015	27,400	79,200	8,700	97,900
2016	20,600	93,000	15,000	98,600

Land Data

Front Foot	Type	Effective Frontage	Effective Depth	Influence Factor	Influence Code
11.Primary Lot				%	
12.Additional I				%	
13.Additional II				%	
14.Additional III				%	
15.Additional IV				%	
				%	
				%	

Square Foot	Square Feet	Influence Factor	Influence Code
16.Primary Lot		%	
17.Additional I		%	
18.Additional II		%	
19.Additional III		%	
20.Additional IV		%	
		%	
		%	

Fract. Acre	Acreage/Sites			
21.HOMESITE	21	0.11	100 %	0
22.COMMERCIAL SIT			%	
23.INDUSTRIAL SIT			%	
Acres			%	
27.REAR 1-5			%	
28.REAR 6-10			%	
29.REAR 11-20			%	
30.REAR 21 +			%	
34.Farmland SW				
35.Farmland MW				

Total Acreage 0.11

Influence Codes

1.VACANCY
2.Excess Frtg
3.Topography
4.Size/Shape
5.Access
6.Restriction
7.Access/Topo
8.ENV-OPEN SPACE
9.Fract Share
Acres
36.Farmland HW
37.T G Softwood
38.T G Mixed Woo
39.T G Hardwood
40.Gravel Pit
41.RP/Wetland/Was
42.Leased or MH S
43.Condo Site
44.SITE IMPROVEME
46.Waste
47.Common Land
48.PRIME COMM LOT
49.SECONDARY COMM
50.MARGINAL COMM
51.UTILITY ROW
52.TOWER SITE
53.PASTURE

Inspection Witnessed By:

X Date

No./Date	Description	Date Insp.

Notes:
0060*0080

LISBON

LISBON

Map Lot U16-023 | Account 2821 | Location 16 VILLAGE STREET | Card 1 Of 1 | 8-25-2016

Building Style **1 Conventional**		
1.Conv.	5.Garrison	9.DW
2.Ranch	6.Contemp	10.BERM
3.R Ranch	7.Seasonal	11.COMM &
4.Cape	8.Primitiv	12.
Dwelling Units **1**		
Other Units **0**		
Stories **2 Two Story**		
1.1	4.1.5	7.3.5
2.2	5.1.75	8.
3.3	6.2.5	9.
Exterior Walls **8 AL/Vinyl**		
1.Clapboar	5.T-111	9.Cem.Boar
2.WD.SH.	6.BR/Stone	10.Log
3.Compos.	7.Novelty	11.Other
4.ASB/ASP	8.AL/Vinyl	12.BLOCK
Roof Surface **1 Asphalt Shingles**		
1.Asphalt	4.Composit	7.Metal RS
2.Slate	5.Wood	8.
3.Metal LC	6.Other	9.
SF Masonry Trim **0**		
BUILDING USE **0**		
OPEN-4-CUSTOM **0**		
Year Built **1900**		
Year Remodeled **0**		
Foundation **3 Brick &/or Stone**		
1.Concrete	4.Wood	7.DirtFlr
2.C Block	5.Slab	8.
3.Br/Stone	6.Piers	9.
Basement **4 Full Basement**		
1.1/4 Bmt	4.Full Bmt	7.
2.1/2 Bmt	5.Crawl	8.
3.3/4 Bmt	6.1stFlUnf	9.None
Bsmt Gar # Cars **0**		
Wet Basement **1 Dry Basement**		
1.Dry	4.Dirt/Dry	7.
2.Damp	5.Dirt/Dmp	8.
3.Wet	6.Dirt/Wet	9.

SF Bsmt Living **0**		
Fin Bsmt Grade **0 0**		
Electrical-Amps **0**		
Heat Type **100%** **1 Hot Water BB**		
1.HWBB	5.FWA	9.No Heat
2.Radiator	6.GravWA	10.RIN/MON
3.RadFloor	7.Electric	11.
4.Steam	8.Fl/Wall	12.
Cool Type **0%** **9 None**		
1.Central	4.W&C Air	7.
2.Evapor	5.	8.
3.H Pump	6.	9.None
Kitchen Style **2 Typical**		
1.Good	4.Obsolete	7.
2.Typical	5.	8.
3.Old Type	6.	9.None
Bath(s) Style **2 Typical Bath(s)**		
1.Good	4.Obsolete	7.
2.Typical	5.	8.
3.Old Type	6.	9.None
# Rooms **10**		
# Bedrooms **4**		
# Full Baths **2**		
# Half Baths **0**		
# Addn Fixtures **1**		
# Fireplaces **0**		

TRIO Software
A Division of Harris Computer Systems

Layout **1 Typical**		
1.Typical	4.(-) BR	7.
2.Inadeq	5.(-) BRs	8.
3.Poor	6.	9.
Attic **9 None**		
1.1/4 Fin	4.Full Fin	7.
2.1/2 Fin	5.Fl/Stair	8.
3.3/4 Fin	6.1/2Fl/St	9.None
Insulation **1 Full**		
1.Full	4.Minimal	7.
2.Heavy	5.Partial	8.
3.Capped	6.	9.None
Unfinished % **0%**		
Grade & Factor **3 Average 100%**		
1.E Grade	4.B Grade	7.AA
2.D Grade	5.A Grade	8.AAAA Gra
3.C Grade	6.A+	9.Same
SQFT (Footprint) **1785**		
Condition **4 Average**		
1.Poor	4.Avg	7.V G
2.Fair	5.Avg+	8.Exc
3.Avg-	6.Good	9.Same
Phys. % Good **0%**		
Funct. % Good **75%**		
Functional Code **6 Style**		
1.Incomp	4.Small Si	7.Layout
2.Overbuil	5.CDU	8.Other
3.Delap	6.Style	9.None
Econ. % Good **100%**		
Economic Code **None**		
0.None	3.No Power	9.None
1.Location	4.Generate	8.
2.Encroach	5.Misc	9.
Entrance Code **5 Estimated**		
1.Interior	4.Vacant	7.
2.Refusal	5.Estimate	8.
3.Informed	6.	9.
Information Code **5 Estimate**		
1.Owner	4.Agent	7.
2.Relative	5.Estimate	8.
3.Tenant	6.Other	9.

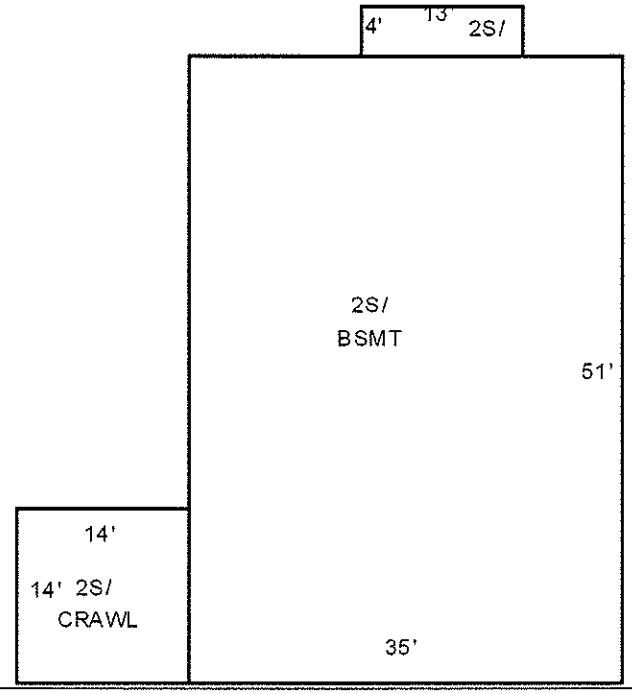

Date Inspected 8-18-2014

Additions, Outbuildings & Improvements

Type	Year	Units	Grade	Cond	Phys.	Funct.	Sound Value
2 TWO STORY	0	196	0 0	0	0 %	0 %	
2 TWO STORY	0	52	0 0	0	0 %	0 %	
					%	%	
					%	%	
					%	%	
					%	%	
					%	%	
					%	%	
					%	%	
					%	%	

1.ONE STORY FRAM
2.TWO STORY FRAM
3.THREE STORY FR
4.1 & 1/2 STORY
5.1 & 3/4 STORY
6.2 & 1/2 STORY
21.Open Frame Por
22.Encl Frame Por
23.Frame Garage
24.Frame Shed
25.Frame Bay Wind
26.1SFr Overhang
27.Unfin Basement
28.Unfinished Att
29.Finished Attic

Map Lot U16-024 Account 4441 Location 20 VILLAGE STREET Card 1 Of 1 8-25-2016

MENARD, ROBERT J. &
GALE G.
20 VILLAGE ST

LISBON ME 04250
B1958P125

Property Data

Neighborhood **1 LISBON VILLAGE**

Tree Growth Year **0**

TG MGT PLAN DATE **0**

BLDG PERMIT YEAR **0**

Zone/Land Use **1 GENERAL RESIDENTIAL**

Secondary Zone

Topography **1 Level**

1.Level	4.Below St	7.Steep
2.Rolling	5.Low	8.
3.Above St	6.Wet	9.

Utilities **1 All Public**

1.Public	4.Dr Well	7.WELL & SEP
2.Water	5.Oth Prv Wa	8.HoldingTan
3.Sewer	6.Septic	9.P WTR/SEPT

Street **1 Public Paved**

1.PubPaved	4.PrivGrav	7.No Road
2.PrivPavd	5.R/W	8.No Legal
3.PubGravl	6.Long R/W	9.LandLkd

Interior Inspection **0**

CHANGE YR **0**

Sale Data

Sale Date

Price

Sale Type

1.Land	4.MOHOland	7.
2.L & B	5.MOHOw/o	8.
3.Building	6.	9.Distress

Financing

1.Convent	4.Seller	7.
2.FHA/VA	5.Private	8.
3.Assumed	6.Cash	9.Unknown

Validity

1.Valid	4.Split	7.Changes
2.Related	5.Partial	8.Other
3.Distress	6.Exempt	9.ABUTTER

Verified

1.Buyer	4.Agent	7.Family
2.Seller	5.Pub Rec	8.Other
3.Lender	6.MLS	9.

Assessment Record

Year	Land	Buildings	Exempt	Total
2009	23,750	46,280	7,280	62,750
2010	31,400	61,100	8,000	84,500
2011	31,400	61,100	8,300	84,200
2013	31,400	61,100	8,500	84,000
2015	31,400	59,740	8,700	82,440
2016	28,400	81,000	15,000	94,400

Land Data

Front Foot	Type	Effective Frontage	Effective Depth	Influence Factor	Influence Code
11.Primary Lot				%	
12.Additional I				%	
13.Additional II				%	
14.Additional III				%	
15.Additional IV				%	
				%	
				%	
Square Foot		**Square Feet**			
16.Primary Lot				%	
17.Additional I				%	
18.Additional II				%	
19.Additional III				%	
20.Additional IV				%	
				%	
				%	
Fract. Acre		**Acreage/Sites**			
21.HOMESITE	21		0.21	100 %	0
22.COMMERCIAL SIT				%	
23.INDUSTRIAL SIT				%	
Acres				%	
27.REAR 1-5				%	
28.REAR 6-10				%	
29.REAR 11-20				%	
30.REAR 21 +				%	
34.Farmland SW				%	
35.Farmland MW				%	

Total Acreage 0.21

Influence Codes

1.VACANCY
2.Excess Frtg
3.Topography
4.Size/Shape
5.Access
6.Restriction
7.Access/Topo
8.ENV-OPEN SPACE
9.Fract Share
Acres
36.Farmland HW
37.T G Softwood
38.T G Mixed Woo
39.T G Hardwood
40.Gravel Pit
41.RP/Wetland/Was
42.Leased or MH S
43.Condo Site
44.SITE IMPROVEME
46.Waste
47.Common Land
48.PRIME COMM LOT
49.SECONDARY COMM
50.MARGINAL COMM
51.UTILITY ROW
52.TOWER SITE
53.PASTURE

Inspection Witnessed By:

X Date

No./Date	Description	Date Insp.

Notes:
0066*0137

LISBON

LISBON

Map Lot U16-024 | Account 4441 | Location 20 VILLAGE STREET | Card 1 Of 1 | 8-25-2016

Building Style **4 Cape Cod**		
1.Conv.	5.Garrison	9.DW
2.Ranch	6.Contemp	10.BERM
3.R Ranch	7.Seasonal	11.COMM &
4.Cape	8.Primitiv	12.
Dwelling Units **1**		
Other Units **0**		
Stories **5 One & 3/4 Story**		
1.1	4.1.5	7.3.5
2.2	5.1.75	8.
3.3	6.2.5	9.
Exterior Walls **8 AL/Vinyl**		
1.Clapboar	5.T-111	9.Cem.Boar
2.WD.SH.	6.BR/Stone	10.Log
3.Compos.	7.Novelty	11.Other
4.ASB/ASP	8.AL/Vinyl	12.BLOCK
Roof Surface **1 Asphalt Shingles**		
1.Asphalt	4.Composit	7.Metal RS
2.Slate	5.Wood	8.
3.Metal LC	6.Other	9.
SF Masonry Trim **0**		
BUILDING USE **0**		
OPEN-4-CUSTOM **0**		
Year Built **1900**		
Year Remodeled **0**		
Foundation **3 Brick &/or Stone**		
1.Concrete	4.Wood	7.DirtFlr
2.C Block	5.Slab	8.
3.Br/Stone	6.Piers	9.
Basement **4 Full Basement**		
1.1/4 Bmt	4.Full Bmt	7.
2.1/2 Bmt	5.Crawl	8.
3.3/4 Bmt	6.1stFlUnf	9.None
Bsmt Gar # Cars **0**		
Wet Basement **1 Dry Basement**		
1.Dry	4.Dirt/Dry	7.
2.Damp	5.Dirt/Dmp	8.
3.Wet	6.Dirt/Wet	9.

SF Bsmt Living **0**		
Fin Bsmt Grade **0 0**		
Electrical-Amps **0**		
Heat Type **100%** **5 Forced Warm Air**		
1.HWBB	5.FWA	9.No Heat
2.Radiator	6.GravWA	10.RIN/MON
3.RadFloor	7.Electric	11.
4.Steam	8.Fl/Wall	12.
Cool Type **0%** **9 None**		
1.Central	4.W&C Air	7.
2.Evapor	5.	8.
3.H Pump	6.	9.None
Kitchen Style **2 Typical**		
1.Good	4.Obsolete	7.
2.Typical	5.	8.
3.Old Type	6.	9.None
Bath(s) Style **2 Typical Bath(s)**		
1.Good	4.Obsolete	7.
2.Typical	5.	8.
3.Old Type	6.	9.None
# Rooms **6**		
# Bedrooms **3**		
# Full Baths **1**		
# Half Baths **0**		
# Addn Fixtures **0**		
# Fireplaces **0**		

TRIO Software
A Division of Harris Computer Systems

Layout **1 Typical**		
1.Typical	4.(-) BR	7.
2.Inadeq	5.(-) BRs	8.
3.Poor	6.	9.
Attic **9 None**		
1.1/4 Fin	4.Full Fin	7.
2.1/2 Fin	5.Fl/Stair	8.
3.3/4 Fin	6.1/2Fl/St	9.None
Insulation **1 Full**		
1.Full	4.Minimal	7.
2.Heavy	5.Partial	8.
3.Capped	6.	9.None
Unfinished % **0%**		
Grade & Factor **3 Average 100%**		
1.E Grade	4.B Grade	7.AA
2.D Grade	5.A Grade	8.AAAA Gra
3.C Grade	6.A+	9.Same
SQFT (Footprint) **644**		
Condition **5 Above Average**		
1.Poor	4.Avg	7.V G
2.Fair	5.Avg+	8.Exc
3.Avg-	6.Good	9.Same
Phys. % Good **0%**		
Funct. % Good **100%**		
Functional Code **9 None**		
1.Incomp	4.Small Si	7.Layout
2.Overbuil	5.CDU	8.Other
3.Delap	6.Style	9.None
Econ. % Good **100%**		
Economic Code **None**		
0.None	3.No Power	9.None
1.Location	4.Generate	8.
2.Encroach	5.Misc	9.
Entrance Code **3 Information Only**		
1.Interior	4.Vacant	7.
2.Refusal	5.Estimate	8.
3.Informed	6.	9.
Information Code **1 Owner**		
1.Owner	4.Agent	7.
2.Relative	5.Estimate	8.
3.Tenant	6.Other	9.

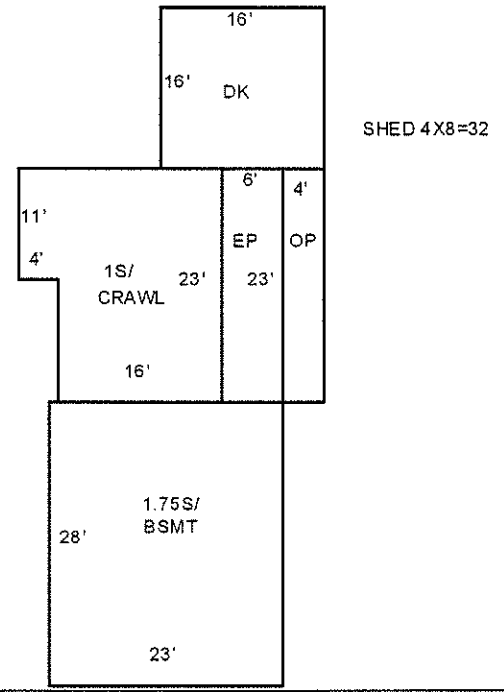

Date Inspected 8-19-2014

Additions, Outbuildings & Improvements

Type	Year	Units	Grade	Cond	Phys.	Funct.	Sound Value
22 Encl Frame Porch	0	138	0 0	0	0 %	0 %	
1 ONE STORY	0	412	0 0	0	0 %	0 %	
21 Open Frame	0	92	0 0	0	0 %	0 %	
68 Wood Deck	0	256	0 0	0	0 %	0 %	
24 Frame Shed	0	32	2 100	3	0 %	100 %	
					%	%	
					%	%	
					%	%	
					%	%	
					%	%	

1.ONE STORY FRAM
2.TWO STORY FRAM
3.THREE STORY FR
4.1 & 1/2 STORY
5.1 & 3/4 STORY
6.2 & 1/2 STORY
21.Open Frame Por
22.Encl Frame Por
23.Frame Garage
24.Frame Shed
25.Frame Bay Wind
26.1SFr Overhang
27.Unfin Basement
28.Unfinished Att
29.Finished Attic

Map Lot U16-025 Account 3046 Location 22 VILLAGE STREET Card 1 Of 1 8-25-2016

HUDON, RAYMOND D.

22 VILLAGE ST

LISBON ME 04250
B1460P190

Property Data

Neighborhood **1 LISBON VILLAGE**

Tree Growth Year **0**

TG MGT PLAN DATE **0**

BLDG PERMIT YEAR **0**

Zone/Land Use **1 GENERAL RESIDENTIAL**

Secondary Zone

Topography **1 Level**

1.Level	4.Below St	7.Steep
2.Rolling	5.Low	8.
3.Above St	6.Wet	9.

Utilities **1 All Public**

1.Public	4.Dr Well	7.WELL & SEP
2.Water	5.Oth Prv Wa	8.HoldingTan
3.Sewer	6.Septic	9.P WTR/SEPT

Street **1 Public Paved**

1.PubPaved	4.PrivGrav	7.No Road
2.PrivPavd	5.R/W	8.No Legal
3.PubGravl	6.Long R/W	9.LandLkd

Interior Inspection **0**

CHANGE YR **0**

Sale Data

Sale Date

Price

Sale Type

1.Land	4.MOHOland	7.
2.L & B	5.MOHOw/o	8.
3.Building	6.	9.Distress

Financing

1.Convent	4.Seller	7.
2.FHA/VA	5.Private	8.
3.Assumed	6.Cash	9.Unknown

Validity

1.Valid	4.Split	7.Changes
2.Related	5.Partial	8.Other
3.Distress	6.Exempt	9.ABUTTER

Verified

1.Buyer	4.Agent	7.Family
2.Seller	5.Pub Rec	8.Other
3.Lender	6.MLS	9.

Assessment Record

Year	Land	Buildings	Exempt	Total
2009	23,750	55,690	7,280	72,160
2010	31,400	73,500	8,000	96,900
2011	31,400	73,500	8,300	96,600
2013	31,400	73,500	8,500	96,400
2015	31,400	73,500	8,700	96,200
2016	28,400	103,200	15,000	116,600

Land Data

Front Foot	Type	Effective Frontage	Effective Depth	Influence Factor	Influence Code
11.Primary Lot				%	
12.Additional I				%	
13.Additional II				%	
14.Additional III				%	
15.Additional IV				%	
				%	
				%	
Square Foot		**Square Feet**			
16.Primary Lot				%	
17.Additional I				%	
18.Additional II				%	
19.Additional III				%	
20.Additional IV				%	
				%	
				%	
Fract. Acre		**Acreage/Sites**			
21.HOMESITE	21	0.21		100 %	0
22.COMMERCIAL SIT				%	
23.INDUSTRIAL SIT				%	
Acres				%	
27.REAR 1-5				%	
28.REAR 6-10				%	
29.REAR 11-20				%	
30.REAR 21 +				%	
34.Farmland SW					
35.Farmland MW					

Total Acreage 0.21

Influence Codes

1.VACANCY
2.Excess Frtg
3.Topography
4.Size/Shape
5.Access
6.Restriction
7.Access/Topo
8.ENV-OPEN SPACE
9.Fract Share
Acres
36.Farmland HW
37.T G Softwood
38.T G Mixed Woo
39.T G Hardwood
40.Gravel Pit
41.RP/Wetland/Was
42.Leased or MH S
43.Condo Site
44.SITE IMPROVEME
46.Waste
47.Common Land
48.PRIME COMM LOT
49.SECONDARY COMM
50.MARGINAL COMM
51.UTILITY ROW
52.TOWER SITE
53.PASTURE

Inspection Witnessed By:

X Date

No./Date	Description	Date Insp.

Notes:
0066*0137

LISBON

LISBON

Map Lot U16-025 | Account 3046 | Location 22 VILLAGE STREET | Card 1 Of 1 | 8-25-2016

Building Style **4 Cape Cod**		
1.Conv.	5.Garrison	9.DW
2.Ranch	6.Contemp	10.BERM
3.R Ranch	7.Seasonal	11.COMM &
4.Cape	8.Primitiv	12.
Dwelling Units **1**		
Other Units **0**		
Stories **5 One & 3/4 Story**		
1.1	4.1.5	7.3.5
2.2	5.1.75	8.
3.3	6.2.5	9.
Exterior Walls **1 Clapboard**		
1.Clapboar	5.T-111	9.Cem.Boar
2.WD.SH.	6.BR/Stone	10.Log
3.Compos.	7.Novelty	11.Other
4.ASB/ASP	8.AL/Vinyl	12.BLOCK
Roof Surface **1 Asphalt Shingles**		
1.Asphalt	4.Composit	7.Metal RS
2.Slate	5.Wood	8.
3.Metal LC	6.Other	9.
SF Masonry Trim **0**		
BUILDING USE **0**		
OPEN-4-CUSTOM **0**		
Year Built **1979**		
Year Remodeled **0**		
Foundation **3 Brick &/or Stone**		
1.Concrete	4.Wood	7.DirtFlr
2.C Block	5.Slab	8.
3.Br/Stone	6.Piers	9.
Basement **4 Full Basement**		
1.1/4 Bmt	4.Full Bmt	7.
2.1/2 Bmt	5.Crawl	8.
3.3/4 Bmt	6.1stFlUnf	9.None
Bsmt Gar # Cars **0**		
Wet Basement **3 Wet Basement**		
1.Dry	4.Dirt/Dry	7.
2.Damp	5.Dirt/Dmp	8.
3.Wet	6.Dirt/Wet	9.

SF Bsmt Living **0**		
Fin Bsmt Grade **0 0**		
Electrical-Amps **0**		
Heat Type **100% 1 Hot Water BB**		
1.HWBB	5.FWA	9.No Heat
2.Radiator	6.GravWA	10.RIN/MON
3.RadFloor	7.Electric	11.
4.Steam	8.Fl/Wall	12.
Cool Type **0% 9 None**		
1.Central	4.W&C Air	7.
2.Evapor	5.	8.
3.H Pump	6.	9.None
Kitchen Style **2 Typical**		
1.Good	4.Obsolete	7.
2.Typical	5.	8.
3.Old Type	6.	9.None
Bath(s) Style **2 Typical Bath(s)**		
1.Good	4.Obsolete	7.
2.Typical	5.	8.
3.Old Type	6.	9.None
# Rooms **6**		
# Bedrooms **4**		
# Full Baths **2**		
# Half Baths **0**		
# Addn Fixtures **0**		
# Fireplaces **0**		

TRIO Software
A Division of Harris Computer Systems

Layout **1 Typical**		
1.Typical	4.(-) BR	7.
2.Inadeq	5.(-) BRs	8.
3.Poor	6.	9.
Attic **9 None**		
1.1/4 Fin	4.Full Fin	7.
2.1/2 Fin	5.Fl/Stair	8.
3.3/4 Fin	6.1/2Fl/St	9.None
Insulation **1 Full**		
1.Full	4.Minimal	7.
2.Heavy	5.Partial	8.
3.Capped	6.	9.None
Unfinished % **0%**		
Grade & Factor **3 Average 100%**		
1.E Grade	4.B Grade	7.AA
2.D Grade	5.A Grade	8.AAAA Gra
3.C Grade	6.A+	9.Same
SQFT (Footprint) **713**		
Condition **4 Average**		
1.Poor	4.Avg	7.V G
2.Fair	5.Avg+	8.Exc
3.Avg-	6.Good	9.Same
Phys. % Good **0%**		
Funct. % Good **100%**		
Functional Code **9 None**		
1.Incomp	4.Small Sl	7.Layout
2.Overbuil	5.CDU	8.Other
3.Delap	6.Style	9.None
Econ. % Good **100%**		
Economic Code **None**		
0.None	3.No Power	9.None
1.Location	4.Generate	8.
2.Encroach	5.Misc	9.
Entrance Code **5 Estimated**		
1.Interior	4.Vacant	7.
2.Refusal	5.Estimate	8.
3.Informed	6.	9.
Information Code **5 Estimate**		
1.Owner	4.Agent	7.
2.Relative	5.Estimate	8.
3.Tenant	6.Other	9.

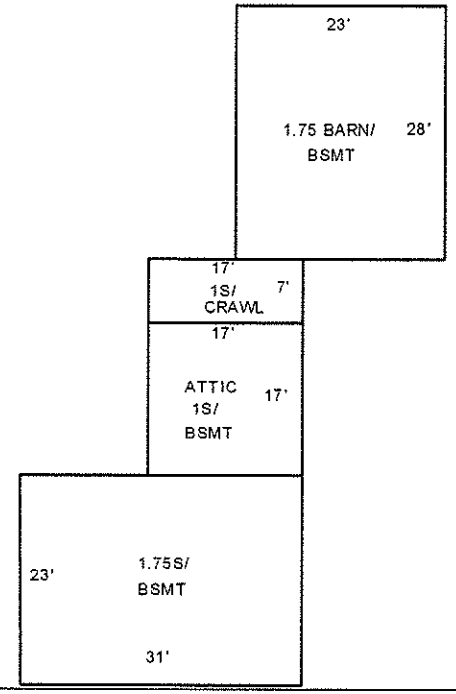

Date Inspected 8-19-2014

Additions, Outbuildings & Improvements

Type	Year	Units	Grade	Cond	Phys.	Funct.	Sound Value
11 1	0	289	0 0	0	0 %	0 %	
1 ONE STORY	0	119	0 0	0	0 %	0 %	
158 1.75 ST	0	644	0 0	0	0 %	50 %	
27 Unfin Basement	0	644	0 0	0	0 %	0 %	
28 Unfinished Attic	0	289	0 0	0	0 %	0 %	
					%	%	
					%	%	
					%	%	
					%	%	
					%	%	

1.ONE STORY FRAM
2.TWO STORY FRAM
3.THREE STORY FR
4.1 & 1/2 STORY
5.1 & 3/4 STORY
6.2 & 1/2 STORY
21.Open Frame Por
22.Encl Frame Por
23.Frame Garage
24.Frame Shed
25.Frame Bay Wind
26.1SFr Overhang
27.Unfin Basement
28.Unfinished Att
29.Finished Attic

Map Lot U16-026 | Account 8 | Location 24 VILLAGE STREET | Card 1 Of 1 | 8-25-2016

BICHREST, LINWOOD S. &
LAURA J.
143 SUMMER STREET

LISBON FALLS ME 04252
B8901P122

Previous Owner
LISBON COMMUNITY FEDERAL CREDIT UNION
P.O. BOX 878

LISBON ME 04250
Sale Date: 4-28-2014

Previous Owner
ABAIRE, GEORGE ELLIOT &
LESLIE
42 PINEWOODS RD
LISBON ME 04250
Sale Date: 6-21-2013

Inspection Witnessed By:

X Date

No./Date	Description	Date Insp.

Notes:
0046*0090

LISBON

Property Data

Neighborhood **1 LISBON VILLAGE**

Tree Growth Year **0**

TG MGT PLAN DATE **0**

BLDG PERMIT YEAR **0**

Zone/Land Use **1 GENERAL RESIDENTIAL**

Secondary Zone

Topography **1 Level**

1.Level	4.Below St	7.Steep
2.Rolling	5.Low	8.
3.Above St	6.Wet	9.

Utilities **1 All Public**

1.Public	4.Dr Well	7.WELL & SEP
2.Water	5.Oth Prv Wa	8.HoldingTan
3.Sewer	6.Septic	9.P WTR/SEPT

Street **1 Public Paved**

1.PubPaved	4.PrivGrav	7.No Road
2.PrivPavd	5.R/W	8.No Legal
3.PubGravl	6.Long R/W	9.LandLkd

Interior Inspection **0**

CHANGE YR **0**

Sale Data

Sale Date **4-28-2014**

Price **25,000**

Sale Type **2 Land & Buildings**

1.Land	4.MOHOland	7.
2.L & B	5.MOHOw/o	8.
3.Building	6.	9.Distress

Financing **9 Unknown**

1.Convent	4.Seller	7.
2.FHA/VA	5.Private	8.
3.Assumed	6.Cash	9.Unknown

Validity **3 Distressed Sale**

1.Valid	4.Split	7.Changes
2.Related	5.Partial	8.Other
3.Distress	6.Exempt	9.ABUTTER

Verified **5 Public Record**

1.Buyer	4.Agent	7.Family
2.Seller	5.Pub Rec	8.Other
3.Lender	6.MLS	9.

Assessment Record

Year	Land	Buildings	Exempt	Total
2009	16,080	41,280	0	57,360
2010	21,200	54,500	0	75,700
2011	21,200	54,500	0	75,700
2013	21,200	54,500	0	75,700
2015	21,200	53,350	0	74,550
2016	19,600	77,500	0	97,100

Land Data

Front Foot	Type	Effective Frontage	Effective Depth	Influence Factor	Influence Code
11.Primary Lot				%	
12.Additional I				%	
13.Additional II				%	
14.Additional III				%	
15.Additional IV				%	
				%	
				%	
Square Foot		**Square Feet**			
16.Primary Lot				%	
17.Additional I				%	
18.Additional II				%	
19.Additional III				%	
20.Additional IV				%	
				%	
				%	
Fract. Acre		**Acreage/Sites**			
21.HOMESITE	21	0.10		100 %	0
22.COMMERCIAL SIT				%	
23.INDUSTRIAL SIT				%	
Acres				%	
27.REAR 1-5				%	
28.REAR 6-10				%	
29.REAR 11-20				%	
30.REAR 21 +				%	
34.Farmland SW					
35.Farmland MW					

Total Acreage 0.10

Influence Codes

1.VACANCY
2.Excess Frtg
3.Topography
4.Size/Shape
5.Access
6.Restriction
7.Access/Topo
8.ENV-OPEN SPACE
9.Fract Share
Acres
36.Farmland HW
37.T G Softwood
38.T G Mixed Woo
39.T G Hardwood
40.Gravel Pit
41.RP/Wetland/Was
42.Leased or MH S
43.Condo Site
44.SITE IMPROVEME
46.Waste
47.Common Land
48.PRIME COMM LOT
49.SECONDARY COMM
50.MARGINAL COMM
51.UTILITY ROW
52.TOWER SITE
53.PASTURE

LISBON

Map Lot U16-026 | Account 8 | Location 24 VILLAGE STREET | Card 1 Of 1 | 8-25-2016

Building Style	**1 Conventional**		
1.Conv.	5.Garrison	9.DW	
2.Ranch	6.Contemp	10.BERM	
3.R Ranch	7.Seasonal	11.COMM &	
4.Cape	8.Primitiv	12.	
Dwelling Units	**3**		
Other Units	**0**		
Stories	**2 Two Story**		
1.1	4.1.5	7.3.5	
2.2	5.1.75	8.	
3.3	6.2.5	9.	
Exterior Walls	**5 T-111**		
1.Clapboar	5.T-111	9.Cem.Boar	
2.WD.SH.	6.BR/Stone	10.Log	
3.Compos.	7.Novelty	11.Other	
4.ASB/ASP	8.AL/Vinyl	12.BLOCK	
Roof Surface	**1 Asphalt Shingles**		
1.Asphalt	4.Composit	7.Metal RS	
2.Slate	5.Wood	8.	
3.Metal LC	6.Other	9.	
SF Masonry Trim	**0**		
BUILDING USE	**0**		
OPEN-4-CUSTOM	**0**		
Year Built	**1920**		
Year Remodeled	**0**		
Foundation	**1 Concrete**		
1.Concrete	4.Wood	7.DirtFlr	
2.C Block	5.Slab	8.	
3.Br/Stone	6.Piers	9.	
Basement	**4 Full Basement**		
1.1/4 Bmt	4.Full Bmt	7.	
2.1/2 Bmt	5.Crawl	8.	
3.3/4 Bmt	6.1stFlUnf	9.None	
Bsmt Gar # Cars	**0**		
Wet Basement	**1 Dry Basement**		
1.Dry	4.Dirt/Dry	7.	
2.Damp	5.Dirt/Dmp	8.	
3.Wet	6.Dirt/Wet	9.	

SF Bsmt Living	**0**		
Fin Bsmt Grade	**0 0**		
Electrical-Amps	**0**		
Heat Type	**100%**	**1 Hot Water BB**	
1.HWBB	5.FWA	9.No Heat	
2.Radiator	6.GravWA	10.RIN/MON	
3.RadFloor	7.Electric	11.	
4.Steam	8.Fl/Wall	12.	
Cool Type	**0%**	**9 None**	
1.Central	4.W&C Air	7.	
2.Evapor	5.	8.	
3.H Pump	6.	9.None	
Kitchen Style	**2 Typical**		
1.Good	4.Obsolete	7.	
2.Typical	5.	8.	
3.Old Type	6.	9.None	
Bath(s) Style	**2 Typical Bath(s)**		
1.Good	4.Obsolete	7.	
2.Typical	5.	8.	
3.Old Type	6.	9.None	
# Rooms	**10**		
# Bedrooms	**5**		
# Full Baths	**3**		
# Half Baths	**0**		
# Addn Fixtures	**2**		
# Fireplaces	**0**		

TRIO Software
A Division of Harris Computer Systems

Layout	**1 Typical**		
1.Typical	4.(-) BR	7.	
2.Inadeq	5.(-) BRs	8.	
3.Poor	6.	9.	
Attic	**9 None**		
1.1/4 Fin	4.Full Fin	7.	
2.1/2 Fin	5.Fl/Stair	8.	
3.3/4 Fin	6.1/2Fl/St	9.None	
Insulation	**1 Full**		
1.Full	4.Minimal	7.	
2.Heavy	5.Partial	8.	
3.Capped	6.	9.None	
Unfinished %	**0%**		
Grade & Factor	**3 Average 100%**		
1.E Grade	4.B Grade	7.AA	
2.D Grade	5.A Grade	8.AAAA Gra	
3.C Grade	6.A+	9.Same	
SQFT (Footprint)	**834**		
Condition	**4 Average**		
1.Poor	4.Avg	7.V G	
2.Fair	5.Avg+	8.Exc	
3.Avg-	6.Good	9.Same	
Phys. % Good	**0%**		
Funct. % Good	**100%**		
Functional Code	**9 None**		
1.Incomp	4.Small Si	7.Layout	
2.Overbuil	5.CDU	8.Other	
3.Delap	6.Style	9.None	
Econ. % Good	**100%**		
Economic Code	**None**		
0.None	3.No Power	9.None	
1.Location	4.Generate	8.	
2.Encroach	5.Misc	9.	
Entrance Code	**5 Estimated**		
1.Interior	4.Vacant	7.	
2.Refusal	5.Estimate	8.	
3.Informed	6.	9.	
Information Code	**5 Estimate**		
1.Owner	4.Agent	7.	
2.Relative	5.Estimate	8.	
3.Tenant	6.Other	9.	

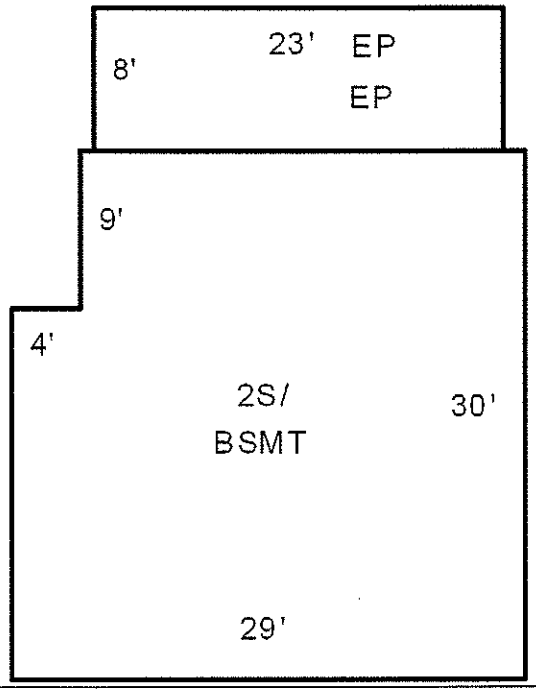

Date Inspected 8-19-2014

Additions, Outbuildings & Improvements

Type	Year	Units	Grade	Cond	Phys.	Funct.	Sound Value
42 2S Encl Fr Porch	0	184	0 0	0	0 %	0 %	
					%	%	
					%	%	
					%	%	
					%	%	
					%	%	
					%	%	
					%	%	
					%	%	

1.ONE STORY FRAM
2.TWO STORY FRAM
3.THREE STORY FR
4.1 & 1/2 STORY
5.1 & 3/4 STORY
6.2 & 1/2 STORY
21.Open Frame Por
22.Encl Frame Por
23.Frame Garage
24.Frame Shed
25.Frame Bay Wind
26.1SFr Overhang
27.Unfin Basement
28.Unfinished Att
29.Finished Attic

Map Lot U16-027 | Account 3387 | Location 26 VILLAGE STREET | Card 1 Of 1 | 8-25-2016

KENNEY, RICHARD

14 SWEEPING OAK LANE

DURHAM ME 04222
B4368P336 B7079P104

Inspection Witnessed By:

X Date

No./Date	Description	Date Insp.

Notes:
0073*0089

LISBON

Property Data

Neighborhood **1 LISBON VILLAGE**

Tree Growth Year **0**

TG MGT PLAN DATE **0**

BLDG PERMIT YEAR **0**

Zone/Land Use **1 GENERAL RESIDENTIAL**

Secondary Zone

Topography **1 Level**

1.Level	4.Below St	7.Steep
2.Rolling	5.Low	8.
3.Above St	6.Wet	9.

Utilities **1 All Public**

1.Public	4.Dr Well	7.WELL & SEP
2.Water	5.Oth Prv Wa	8.HoldingTan
3.Sewer	6.Septic	9.P WTR/SEPT

Street **1 Public Paved**

1.PubPaved	4.PrivGrav	7.No Road
2.PrivPavd	5.R/W	8.No Legal
3.PubGravl	6.Long R/W	9.LandLkd

Interior Inspection **0**

CHANGE YR **0**

Sale Data

Sale Date

Price

Sale Type

1.Land	4.MOHOland	7.
2.L & B	5.MOHOw/o	8.
3.Building	6.	9.Distress

Financing

1.Convent	4.Seller	7.
2.FHA/VA	5.Private	8.
3.Assumed	6.Cash	9.Unknown

Validity

1.Valid	4.Split	7.Changes
2.Related	5.Partial	8.Other
3.Distress	6.Exempt	9.ABUTTER

Verified

1.Buyer	4.Agent	7.Family
2.Seller	5.Pub Rec	8.Other
3.Lender	6.MLS	9.

Assessment Record

Year	Land	Buildings	Exempt	Total
2009	20,150	60,000	0	80,150
2010	26,600	79,200	0	105,800
2011	26,600	79,200	0	105,800
2013	26,600	79,200	0	105,800
2015	26,600	79,200	0	105,800
2016	24,000	107,200	0	131,200

Land Data

Front Foot	Type	Effective Frontage	Effective Depth	Influence Factor	Influence Code
11.Primary Lot				%	
12.Additional I				%	
13.Additional II				%	
14.Additional III				%	
15.Additional IV				%	
				%	
				%	
Square Foot		**Square Feet**			
16.Primary Lot				%	
17.Additional I				%	
18.Additional II				%	
19.Additional III				%	
20.Additional IV				%	
				%	
				%	
Fract. Acre		**Acreage/Sites**			
21.HOMESITE	21	0.15		100 %	0
22.COMMERCIAL SIT				%	
23.INDUSTRIAL SIT				%	
Acres				%	
27.REAR 1-5				%	
28.REAR 6-10				%	
29.REAR 11-20				%	
30.REAR 21 +				%	
34.Farmland SW					
35.Farmland MW					

Total Acreage 0.15

Influence Codes

1.VACANCY
2.Excess Frtg
3.Topography
4.Size/Shape
5.Access
6.Restriction
7.Access/Topo
8.ENV-OPEN SPACE
9.Fract Share
Acres
36.Farmland HW
37.T G Softwood
38.T G Mixed Woo
39.T G Hardwood
40.Gravel Pit
41.RP/Wetland/Was
42.Leased or MH S
43.Condo Site
44.SITE IMPROVEME
46.Waste
47.Common Land
48.PRIME COMM LOT
49.SECONDARY COMM
50.MARGINAL COMM
51.UTILITY ROW
52.TOWER SITE
53.PASTURE

LISBON

Map Lot U16-027 | Account 3387 | Location 26 VILLAGE STREET | Card 1 Of 1 | 8-25-2016

Building Style	**1 Conventional**		
1.Conv.	5.Garrison	9.DW	
2.Ranch	6.Contemp	10.BERM	
3.R Ranch	7.Seasonal	11.COMM &	
4.Cape	8.Primitiv	12.	
Dwelling Units	**1**		
Other Units	**0**		
Stories	**2 Two Story**		
1.1	4.1.5	7.3.5	
2.2	5.1.75	8.	
3.3	6.2.5	9.	
Exterior Walls	**8 AL/Vinyl**		
1.Clapboar	5.T-111	9.Cem.Boar	
2.WD.SH.	6.BR/Stone	10.Log	
3.Compos.	7.Novelty	11.Other	
4.ASB/ASP	8.AL/Vinyl	12.BLOCK	
Roof Surface	**1 Asphalt Shingles**		
1.Asphalt	4.Composit	7.Metal RS	
2.Slate	5.Wood	8.	
3.Metal LC	6.Other	9.	
SF Masonry Trim	**0**		
BUILDING USE	**0**		
OPEN-4-CUSTOM	**0**		
Year Built	**1940**		
Year Remodeled	**0**		
Foundation	**3 Brick &/or Stone**		
1.Concrete	4.Wood	7.DirtFlr	
2.C Block	5.Slab	8.	
3.Br/Stone	6.Piers	9.	
Basement	**4 Full Basement**		
1.1/4 Bmt	4.Full Bmt	7.	
2.1/2 Bmt	5.Crawl	8.	
3.3/4 Bmt	6.1stFlUnf	9.None	
Bsmt Gar # Cars	**0**		
Wet Basement	**1 Dry Basement**		
1.Dry	4.Dirt/Dry	7.	
2.Damp	5.Dirt/Dmp	8.	
3.Wet	6.Dirt/Wet	9.	

SF Bsmt Living	**0**		
Fin Bsmt Grade	**0 0**		
Electrical-Amps	**0**		
Heat Type	**100%**	**1 Hot Water BB**	
1.HWBB	5.FWA	9.No Heat	
2.Radiator	6.GravWA	10.RIN/MON	
3.RadFloor	7.Electric	11.	
4.Steam	8.Fl/Wall	12.	
Cool Type	**0%**	**9 None**	
1.Central	4.W&C Air	7.	
2.Evapor	5.	8.	
3.H Pump	6.	9.None	
Kitchen Style	**2 Typical**		
1.Good	4.Obsolete	7.	
2.Typical	5.	8.	
3.Old Type	6.	9.None	
Bath(s) Style	**2 Typical Bath(s)**		
1.Good	4.Obsolete	7.	
2.Typical	5.	8.	
3.Old Type	6.	9.None	
# Rooms	**3**		
# Bedrooms	**0**		
# Full Baths	**0**		
# Half Baths	**2**		
# Addn Fixtures	**0**		
# Fireplaces	**0**		

TRIO Software
A Division of Harris Computer Systems

Layout	**1 Typical**		
1.Typical	4.(-) BR	7.	
2.Inadeq	5.(-) BRs	8.	
3.Poor	6.	9.	
Attic	**9 None**		
1.1/4 Fin	4.Full Fin	7.	
2.1/2 Fin	5.Fl/Stair	8.	
3.3/4 Fin	6.1/2Fl/St	9.None	
Insulation	**1 Full**		
1.Full	4.Minimal	7.	
2.Heavy	5.Partial	8.	
3.Capped	6.	9.None	
Unfinished %	**0%**		
Grade & Factor	**3 Average 100%**		
1.E Grade	4.B Grade	7.AA	
2.D Grade	5.A Grade	8.AAAA Gra	
3.C Grade	6.A+	9.Same	
SQFT (Footprint)	**2784**		
Condition	**4 Average**		
1.Poor	4.Avg	7.V G	
2.Fair	5.Avg+	8.Exc	
3.Avg-	6.Good	9.Same	
Phys. % Good	**0%**		
Funct. % Good	**60%**		
Functional Code	**6 Style**		
1.Incomp	4.Small Si	7.Layout	
2.Overbuil	5.CDU	8.Other	
3.Delap	6.Style	9.None	
Econ. % Good	**100%**		
Economic Code	**None**		
0.None	3.No Power	9.None	
1.Location	4.Generate	8.	
2.Encroach	5.Misc	9.	
Entrance Code	**5 Estimated**		
1.Interior	4.Vacant	7.	
2.Refusal	5.Estimate	8.	
3.Informed	6.	9.	
Information Code	**5 Estimate**		
1.Owner	4.Agent	7.	
2.Relative	5.Estimate	8.	
3.Tenant	6.Other	9.	

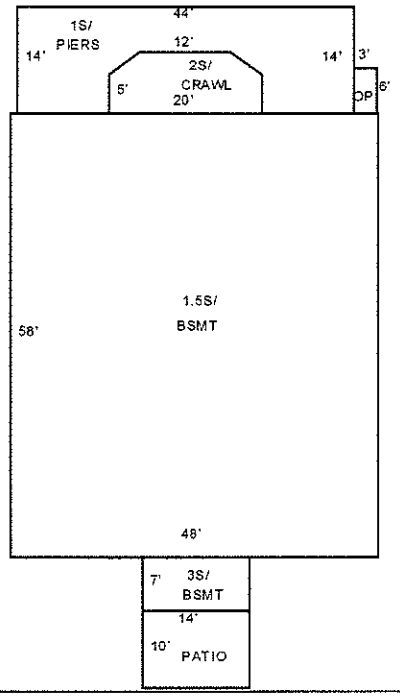

Date Inspected 8-19-2014

Additions, Outbuildings & Improvements

Type	Year	Units	Grade	Cond	Phys.	Funct.	Sound Value
13 3	0	98	0 0	0	0 %	0 %	
62 Patio	0	140	4 100	3	0 %	100 %	
2 TWO STORY	0	148	0 0	0	0 %	0 %	
1 ONE STORY	0	468	0 0	0	0 %	0 %	
21 Open Frame	0	18	0 0	0	0 %	0 %	
					%	%	
					%	%	
					%	%	
					%	%	
					%	%	

1.ONE STORY FRAM
2.TWO STORY FRAM
3.THREE STORY FR
4.1 & 1/2 STORY
5.1 & 3/4 STORY
6.2 & 1/2 STORY
21.Open Frame Por
22.Encl Frame Por
23.Frame Garage
24.Frame Shed
25.Frame Bay Wind
26.1SFr Overhang
27.Unfin Basement
28.Unfinished Att
29.Finished Attic

Map Lot U16-028 | Account 1986 | Location 6 FILLION STREET | Card 1 Of 1 | 8-25-2016

EASTMAN, BRIAN S

607 LISBON STREET

LISBON FALLS ME 04252
B5707P223 B6810P86

Property Data

Neighborhood **1 LISBON VILLAGE**

Tree Growth Year 0

TG MGT PLAN DATE 0

BLDG PERMIT YEAR 0

Zone/Land Use **1 GENERAL RESIDENTIAL**

Secondary Zone

Topography **1 Level**

1.Level	4.Below St	7.Steep
2.Rolling	5.Low	8.
3.Above St	6.Wet	9.

Utilities **1 All Public**

1.Public	4.Dr Well	7.WELL & SEP
2.Water	5.Oth Prv Wa	8.HoldingTan
3.Sewer	6.Septic	9.P WTR/SEPT

Street **1 Public Paved**

1.PubPaved	4.PrivGrav	7.No Road
2.PrivPavd	5.R/W	8.No Legal
3.PubGravl	6.Long R/W	9.LandLkd

Interior Inspection 0

CHANGE YR 0

Sale Data

Sale Date

Price

Sale Type

1.Land	4.MOHOland	7.
2.L & B	5.MOHOw/o	8.
3.Building	6.	9.Distress

Financing

1.Convent	4.Seller	7.
2.FHA/VA	5.Private	8.
3.Assumed	6.Cash	9.Unknown

Validity

1.Valid	4.Split	7.Changes
2.Related	5.Partial	8.Other
3.Distress	6.Exempt	9.ABUTTER

Verified

1.Buyer	4.Agent	7.Family
2.Seller	5.Pub Rec	8.Other
3.Lender	6.MLS	9.

Assessment Record

Year	Land	Buildings	Exempt	Total
2009	22,950	40,750	0	63,700
2010	30,300	53,800	0	84,100
2011	30,300	53,800	0	84,100
2013	30,300	53,800	0	84,100
2015	30,300	53,800	0	84,100
2016	22,400	61,400	0	83,800

Land Data

Front Foot	Type	Effective Frontage	Effective Depth	Influence Factor	Influence Code
11.Primary Lot				%	
12.Additional I				%	
13.Additional II				%	
14.Additional III				%	
15.Additional IV				%	
				%	
				%	
Square Foot		**Square Feet**			
16.Primary Lot				%	
17.Additional I				%	
18.Additional II				%	
19.Additional III				%	
20.Additional IV				%	
				%	
				%	
Fract. Acre		**Acreage/Sites**			
21.HOMESITE	21		0.13	100 %	0
22.COMMERCIAL SIT				%	
23.INDUSTRIAL SIT				%	
Acres				%	
27.REAR 1-5				%	
28.REAR 6-10				%	
29.REAR 11-20				%	
30.REAR 21 +				%	
34.Farmland SW				%	
35.Farmland MW				%	

Total Acreage 0.13

Influence Codes

1.VACANCY
2.Excess Frtg
3.Topography
4.Size/Shape
5.Access
6.Restriction
7.Access/Topo
8.ENV-OPEN SPACE
9.Fract Share
Acres
36.Farmland HW
37.T G Softwood
38.T G Mixed Woo
39.T G Hardwood
40.Gravel Pit
41.RP/Wetland/Was
42.Leased or MH S
43.Condo Site
44.SITE IMPROVEME
46.Waste
47.Common Land
48.PRIME COMM LOT
49.SECONDARY COMM
50.MARGINAL COMM
51.UTILITY ROW
52.TOWER SITE
53.PASTURE

Inspection Witnessed By:

X Date

No./Date	Description	Date Insp.

Notes:
0048*0122

5/6/2012
LETTER OF CERT OF FORECLOSURE
SHAPIRO & MORLEY LLC
707 SABLE OAKS DR. SUITE 250
SOUTH PORTLAND ME 04106
207-775-6223

LISBON

LISBON

Map Lot U16-028 | Account 1986 | Location 6 FILLION STREET | Card 1 Of 1 | 8-25-2016

Building Style	**1 Conventional**	
1.Conv.	5.Garrison	9.DW
2.Ranch	6.Contemp	10.BERM
3.R Ranch	7.Seasonal	11.COMM &
4.Cape	8.Primitiv	12.
Dwelling Units	**2**	
Other Units	**0**	
Stories	**6 Two & 1/2 Story**	
1.1	4.1.5	7.3.5
2.2	5.1.75	8.
3.3	6.2.5	9.
Exterior Walls	**8 AL/Vinyl**	
1.Clapboar	5.T-111	9.Cem.Boar
2.WD.SH.	6.BR/Stone	10.Log
3.Compos.	7.Novelty	11.Other
4.ASB/ASP	8.AL/Vinyl	12.BLOCK
Roof Surface	**1 Asphalt Shingles**	
1.Asphalt	4.Composit	7.Metal RS
2.Slate	5.Wood	8.
3.Metal LC	6.Other	9.
SF Masonry Trim	**0**	
BUILDING USE	**0**	
OPEN-4-CUSTOM	**0**	
Year Built	**1946**	
Year Remodeled	**0**	
Foundation	**3 Brick &/or Stone**	
1.Concrete	4.Wood	7.DirtFlr
2.C Block	5.Slab	8.
3.Br/Stone	6.Piers	9.
Basement	**4 Full Basement**	
1.1/4 Bmt	4.Full Bmt	7.
2.1/2 Bmt	5.Crawl	8.
3.3/4 Bmt	6.1stFlUnf	9.None
Bsmt Gar # Cars	**0**	
Wet Basement	**1 Dry Basement**	
1.Dry	4.Dirt/Dry	7.
2.Damp	5.Dirt/Dmp	8.
3.Wet	6.Dirt/Wet	9.

SF Bsmt Living	**0**	
Fin Bsmt Grade	**0 0**	
Electrical-Amps	**0**	
Heat Type	**100%**	**1 Hot Water BB**
1.HWBB	5.FWA	9.No Heat
2.Radiator	6.GravWA	10.RIN/MON
3.RadFloor	7.Electric	11.
4.Steam	8.Fl/Wall	12.
Cool Type	**0%**	**9 None**
1.Central	4.W&C Air	7.
2.Evapor	5.	8.
3.H Pump	6.	9.None
Kitchen Style	**2 Typical**	
1.Good	4.Obsolete	7.
2.Typical	5.	8.
3.Old Type	6.	9.None
Bath(s) Style	**2 Typical Bath(s)**	
1.Good	4.Obsolete	7.
2.Typical	5.	8.
3.Old Type	6.	9.None
# Rooms	**8**	
# Bedrooms	**4**	
# Full Baths	**2**	
# Half Baths	**0**	
# Addn Fixtures	**0**	
# Fireplaces	**0**	

TRIO Software
A Division of Harris Computer Systems

Layout	**1 Typical**	
1.Typical	4.(-) BR	7.
2.Inadeq	5.(-) BRs	8.
3.Poor	6.	9.
Attic	**9 None**	
1.1/4 Fin	4.Full Fin	7.
2.1/2 Fin	5.Fl/Stair	8.
3.3/4 Fin	6.1/2Fl/St	9.None
Insulation	**1 Full**	
1.Full	4.Minimal	7.
2.Heavy	5.Partial	8.
3.Capped	6.	9.None
Unfinished %	**0%**	
Grade & Factor	**3 Average 100%**	
1.E Grade	4.B Grade	7.AA
2.D Grade	5.A Grade	8.AAAA Gra
3.C Grade	6.A+	9.Same
SQFT (Footprint)	**877**	
Condition	**3 Below Average**	
1.Poor	4.Avg	7.V G
2.Fair	5.Avg+	8.Exc
3.Avg-	6.Good	9.Same
Phys. % Good	**0%**	
Funct. % Good	**100%**	
Functional Code	**9 None**	
1.Incomp	4.Small Si	7.Layout
2.Overbuil	5.CDU	8.Other
3.Delap	6.Style	9.None
Econ. % Good	**100%**	
Economic Code	**None**	
0.None	3.No Power	9.None
1.Location	4.Generate	8.
2.Encroach	5.Misc	9.
Entrance Code	**5 Estimated**	
1.Interior	4.Vacant	7.
2.Refusal	5.Estimate	8.
3.Informed	6.	9.
Information Code	**5 Estimate**	
1.Owner	4.Agent	7.
2.Relative	5.Estimate	8.
3.Tenant	6.Other	9.

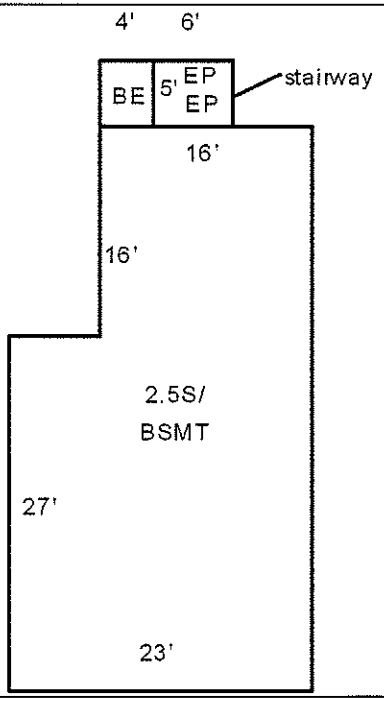

Date Inspected

Additions, Outbuildings & Improvements

Type	Year	Units	Grade	Cond	Phys.	Funct.	Sound Value
90 BSMT ENTRY.....	0	20	0 0	0	0 %	0 %	
42 2S Encl Fr Porch	0				%	%	0
					%	%	
					%	%	
					%	%	
					%	%	
					%	%	
					%	%	
					%	%	
					%	%	

1.ONE STORY FRAM
2.TWO STORY FRAM
3.THREE STORY FR
4.1 & 1/2 STORY
5.1 & 3/4 STORY
6.2 & 1/2 STORY
21.Open Frame Por
22.Encl Frame Por
23.Frame Garage
24.Frame Shed
25.Frame Bay Wind
26.1SFr Overhang
27.Unfin Basement
28.Unfinished Att
29.Finished Attic

Map Lot U16-029 | Account 5992 | Location 12 FILLION STREET | Card 1 Of 1 | 8-25-2016

STACKPOLE, LYNNE A.

12 FILLION ST

LISBON ME 04250
B5315P25

Inspection Witnessed By:

X Date

No./Date	Description	Date Insp.

Notes:
0074*0074

LISBON

Property Data

Neighborhood **1 LISBON VILLAGE**

Tree Growth Year **0**

TG MGT PLAN DATE **0**

BLDG PERMIT YEAR **0**

Zone/Land Use **1 GENERAL RESIDENTIAL**

Secondary Zone

Topography **1 Level**

1.Level	4.Below St	7.Steep
2.Rolling	5.Low	8.
3.Above St	6.Wet	9.

Utilities **1 All Public**

1.Public	4.Dr Well	7.WELL & SEP
2.Water	5.Oth Prv Wa	8.HoldingTan
3.Sewer	6.Septic	9.P WTR/SEPT

Street **1 Public Paved**

1.PubPaved	4.PrivGrav	7.No Road
2.PrivPavd	5.R/W	8.No Legal
3.PubGravl	6.Long R/W	9.LandLkd

Interior Inspection **0**

CHANGE YR **0**

Sale Data

Sale Date

Price

Sale Type

1.Land	4.MOHOland	7.
2.L & B	5.MOHOw/o	8.
3.Building	6.	9.Distress

Financing

1.Convent	4.Seller	7.
2.FHA/VA	5.Private	8.
3.Assumed	6.Cash	9.Unknown

Validity

1.Valid	4.Split	7.Changes
2.Related	5.Partial	8.Other
3.Distress	6.Exempt	9.ABUTTER

Verified

1.Buyer	4.Agent	7.Family
2.Seller	5.Pub Rec	8.Other
3.Lender	6.MLS	9.

Assessment Record

Year	Land	Buildings	Exempt	Total
2009	22,200	60,090	7,280	75,010
2010	29,300	79,300	8,000	100,600
2011	29,300	79,300	8,300	100,300
2013	29,300	77,610	8,500	98,410
2015	29,300	77,610	8,700	98,210
2016	22,400	58,500	15,000	65,900

Land Data

Front Foot	Type	Effective Frontage	Effective Depth	Influence Factor	Influence Code
11.Primary Lot				%	
12.Additional I				%	
13.Additional II				%	
14.Additional III				%	
15.Additional IV				%	
				%	
				%	

Square Foot		Square Feet		
16.Primary Lot			%	
17.Additional I			%	
18.Additional II			%	
19.Additional III			%	
20.Additional IV			%	
			%	
			%	

Fract. Acre		Acreage/Sites		
21.HOMESITE	21	0.13	100 %	0
22.COMMERCIAL SIT			%	
23.INDUSTRIAL SIT			%	
Acres			%	
27.REAR 1-5			%	
28.REAR 6-10			%	
29.REAR 11-20			%	
30.REAR 21 +			%	
34.Farmland SW				
35.Farmland MW				

Total Acreage 0.13

Influence Codes

1.VACANCY
2.Excess Frtg
3.Topography
4.Size/Shape
5.Access
6.Restriction
7.Access/Topo
8.ENV-OPEN SPACE
9.Fract Share
Acres
36.Farmland HW
37.T G Softwood
38.T G Mixed Woo
39.T G Hardwood
40.Gravel Pit
41.RP/Wetland/Was
42.Leased or MH S
43.Condo Site
44.SITE IMPROVEME
46.Waste
47.Common Land
48.PRIME COMM LOT
49.SECONDARY COMM
50.MARGINAL COMM
51.UTILITY ROW
52.TOWER SITE
53.PASTURE

LISBON

Map Lot U16-029 | Account 5992 | Location 12 FILLION STREET | Card 1 Of 1 | 8-25-2016

Building Style **4 Cape Cod**		
1.Conv.	5.Garrison	9.DW
2.Ranch	6.Contemp	10.BERM
3.R Ranch	7.Seasonal	11.COMM &
4.Cape	8.Primitiv	12.
Dwelling Units **1**		
Other Units **0**		
Stories **5 One & 3/4 Story**		
1.1	4.1.5	7.3.5
2.2	5.1.75	8.
3.3	6.2.5	9.
Exterior Walls **8 AL/Vinyl**		
1.Clapboar	5.T-111	9.Cem.Boar
2.WD.SH.	6.BR/Stone	10.Log
3.Compos.	7.Novelty	11.Other
4.ASB/ASP	8.AL/Vinyl	12.BLOCK
Roof Surface **1 Asphalt Shingles**		
1.Asphalt	4.Composit	7.Metal RS
2.Slate	5.Wood	8.
3.Metal LC	6.Other	9.
SF Masonry Trim **0**		
BUILDING USE **0**		
OPEN-4-CUSTOM **0**		
Year Built **1940**		
Year Remodeled **0**		
Foundation **3 Brick &/or Stone**		
1.Concrete	4.Wood	7.DirtFlr
2.C Block	5.Slab	8.
3.Br/Stone	6.Piers	9.
Basement **4 Full Basement**		
1.1/4 Bmt	4.Full Bmt	7.
2.1/2 Bmt	5.Crawl	8.
3.3/4 Bmt	6.1stFlUnf	9.None
Bsmt Gar # Cars **0**		
Wet Basement **1 Dry Basement**		
1.Dry	4.Dirt/Dry	7.
2.Damp	5.Dirt/Dmp	8.
3.Wet	6.Dirt/Wet	9.

SF Bsmt Living **0**		
Fin Bsmt Grade **0 0**		
Electrical-Amps **0**		
Heat Type **100%** **1 Hot Water BB**		
1.HWBB	5.FWA	9.No Heat
2.Radiator	6.GravWA	10.RIN/MON
3.RadFloor	7.Electric	11.
4.Steam	8.Fl/Wall	12.
Cool Type **0%** **9 None**		
1.Central	4.W&C Air	7.
2.Evapor	5.	8.
3.H Pump	6.	9.None
Kitchen Style **2 Typical**		
1.Good	4.Obsolete	7.
2.Typical	5.	8.
3.Old Type	6.	9.None
Bath(s) Style **2 Typical Bath(s)**		
1.Good	4.Obsolete	7.
2.Typical	5.	8.
3.Old Type	6.	9.None
# Rooms **5**		
# Bedrooms **3**		
# Full Baths **1**		
# Half Baths **0**		
# Addn Fixtures **0**		
# Fireplaces **0**		

TRIO Software
A Division of Harris Computer Systems

Layout **1 Typical**		
1.Typical	4.(-) BR	7.
2.Inadeq	5.(-) BRs	8.
3.Poor	6.	9.
Attic **9 None**		
1.1/4 Fin	4.Full Fin	7.
2.1/2 Fin	5.Fl/Stair	8.
3.3/4 Fin	6.1/2Fl/St	9.None
Insulation **1 Full**		
1.Full	4.Minimal	7.
2.Heavy	5.Partial	8.
3.Capped	6.	9.None
Unfinished % **0%**		
Grade & Factor **3 Average 100%**		
1.E Grade	4.B Grade	7.AA
2.D Grade	5.A Grade	8.AAAA Gra
3.C Grade	6.A+	9.Same
SQFT (Footprint) **644**		
Condition **3 Below Average**		
1.Poor	4.Avg	7.V G
2.Fair	5.Avg+	8.Exc
3.Avg-	6.Good	9.Same
Phys. % Good **0%**		
Funct. % Good **100%**		
Functional Code **9 None**		
1.Incomp	4.Small Si	7.Layout
2.Overbuil	5.CDU	8.Other
3.Delap	6.Style	9.None
Econ. % Good **100%**		
Economic Code **None**		
0.None	3.No Power	9.None
1.Location	4.Generate	8.
2.Encroach	5.Misc	9.
Entrance Code **5 Estimated**		
1.Interior	4.Vacant	7.
2.Refusal	5.Estimate	8.
3.Informed	6.	9.
Information Code **5 Estimate**		
1.Owner	4.Agent	7.
2.Relative	5.Estimate	8.
3.Tenant	6.Other	9.

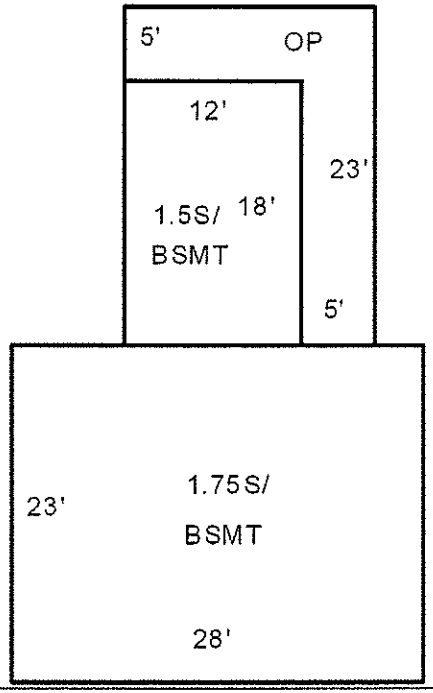

Date Inspected 8-19-2014

Additions, Outbuildings & Improvements

Type	Year	Units	Grade	Cond	Phys.	Funct.	Sound Value
14 1.5 Story/BSMT	0	216	0 0	0	0 %	0 %	
21 Open Frame	0	175	0 0	0	0 %	0 %	
					%	%	
					%	%	
					%	%	
					%	%	
					%	%	
					%	%	
					%	%	
					%	%	

1.ONE STORY FRAM
2.TWO STORY FRAM
3.THREE STORY FR
4.1 & 1/2 STORY
5.1 & 3/4 STORY
6.2 & 1/2 STORY
21.Open Frame Por
22.Encl Frame Por
23.Frame Garage
24.Frame Shed
25.Frame Bay Wind
26.1SFr Overhang
27.Unfin Basement
28.Unfinished Att
29.Finished Attic

Map Lot U16-030 Account 2760 Location 14 FILLION STREET Card 1 Of 1 8-25-2016

GUMPRECHT, NATHAN A. &
APRIL L.
14 FILLION ST

LISBON ME 04250
B4764P332 B6958P198

Property Data

Neighborhood **1 LISBON VILLAGE**

Tree Growth Year **0**

TG MGT PLAN DATE **0**

BLDG PERMIT YEAR **0**

Zone/Land Use **1 GENERAL RESIDENTIAL**

Secondary Zone

Topography **1 Level**

1.Level	4.Below St	7.Steep
2.Rolling	5.Low	8.
3.Above St	6.Wet	9.

Utilities **1 All Public**

1.Public	4.Dr Well	7.WELL & SEP
2.Water	5.Oth Prv Wa	8.HoldingTan
3.Sewer	6.Septic	9.P WTR/SEPT

Street **1 Public Paved**

1.PubPaved	4.PrivGrav	7.No Road
2.PrivPavd	5.R/W	8.No Legal
3.PubGravl	6.Long R/W	9.LandLkd

Interior Inspection **0**

CHANGE YR **0**

Sale Data

Sale Date

Price

Sale Type

1.Land	4.MOHOland	7.
2.L & B	5.MOHOw/o	8.
3.Building	6.	9.Distress

Financing

1.Convent	4.Seller	7.
2.FHA/VA	5.Private	8.
3.Assumed	6.Cash	9.Unknown

Validity

1.Valid	4.Split	7.Changes
2.Related	5.Partial	8.Other
3.Distress	6.Exempt	9.ABUTTER

Verified

1.Buyer	4.Agent	7.Family
2.Seller	5.Pub Rec	8.Other
3.Lender	6.MLS	9.

Assessment Record

Year	Land	Buildings	Exempt	Total
2009	17,850	50,510	0	68,360
2010	23,600	66,700	0	90,300
2011	23,600	66,700	8,300	82,000
2013	23,600	66,700	8,500	81,800
2015	23,600	66,700	8,700	81,600
2016	17,500	83,800	15,000	86,300

Land Data

Front Foot	Type	Effective Frontage	Effective Depth	Influence Factor	Influence Code
11.Primary Lot				%	
12.Additional I				%	
13.Additional II				%	
14.Additional III				%	
15.Additional IV				%	
				%	
				%	

Square Foot		Square Feet		
16.Primary Lot			%	
17.Additional I			%	
18.Additional II			%	
19.Additional III			%	
20.Additional IV			%	
			%	
			%	

Fract. Acre		Acreage/Sites		
21.HOMESITE	21	0.08	100 %	0
22.COMMERCIAL SIT			%	
23.INDUSTRIAL SIT			%	
Acres			%	
27.REAR 1-5			%	
28.REAR 6-10			%	
29.REAR 11-20			%	
30.REAR 21 +			%	
34.Farmland SW				
35.Farmland MW				

Total Acreage 0.08

Influence Codes

1.VACANCY
2.Excess Frtg
3.Topography
4.Size/Shape
5.Access
6.Restriction
7.Access/Topo
8.ENV-OPEN SPACE
9.Fract Share
Acres
36.Farmland HW
37.T G Softwood
38.T G Mixed Woo
39.T G Hardwood
40.Gravel Pit
41.RP/Wetland/Was
42.Leased or MH S
43.Condo Site
44.SITE IMPROVEME
46.Waste
47.Common Land
48.PRIME COMM LOT
49.SECONDARY COMM
50.MARGINAL COMM
51.UTILITY ROW
52.TOWER SITE
53.PASTURE

Inspection Witnessed By:

X Date

No./Date	Description	Date Insp.

Notes:
0050*0071

LISBON

LISBON

Map Lot U16-030 | Account 2760 | Location 14 FILLION STREET | Card 1 Of 1 | 8-25-2016

Building Style	**1 Conventional**	
1.Conv.	5.Garrison	9.DW
2.Ranch	6.Contemp	10.BERM
3.R Ranch	7.Seasonal	11.COMM &
4.Cape	8.Primitiv	12.
Dwelling Units	**2**	
Other Units	**0**	
Stories	**2 Two Story**	
1.1	4.1.5	7.3.5
2.2	5.1.75	8.
3.3	6.2.5	9.
Exterior Walls	**4 Asbestos/Asphalt**	
1.Clapboar	5.T-111	9.Cem.Boar
2.WD.SH.	6.BR/Stone	10.Log
3.Compos.	7.Novelty	11.Other
4.ASB/ASP	8.AL/Vinyl	12.BLOCK
Roof Surface	**1 Asphalt Shingles**	
1.Asphalt	4.Composit	7.Metal RS
2.Slate	5.Wood	8.
3.Metal LC	6.Other	9.
SF Masonry Trim	**0**	
BUILDING USE	**0**	
OPEN-4-CUSTOM	**0**	
Year Built	**1940**	
Year Remodeled	**0**	
Foundation	**3 Brick &/or Stone**	
1.Concrete	4.Wood	7.DirtFlr
2.C Block	5.Slab	8.
3.Br/Stone	6.Piers	9.
Basement	**4 Full Basement**	
1.1/4 Bmt	4.Full Bmt	7.
2.1/2 Bmt	5.Crawl	8.
3.3/4 Bmt	6.1stFlUnf	9.None
Bsmt Gar # Cars	**0**	
Wet Basement	**1 Dry Basement**	
1.Dry	4.Dirt/Dry	7.
2.Damp	5.Dirt/Dmp	8.
3.Wet	6.Dirt/Wet	9.

SF Bsmt Living	**0**	
Fin Bsmt Grade	**0 0**	
Electrical-Amps	**0**	
Heat Type	**100%**	**1 Hot Water BB**
1.HWBB	5.FWA	9.No Heat
2.Radiator	6.GravWA	10.RIN/MON
3.RadFloor	7.Electric	11.
4.Steam	8.Fl/Wall	12.
Cool Type	**0%**	**9 None**
1.Central	4.W&C Air	7.
2.Evapor	5.	8.
3.H Pump	6.	9.None
Kitchen Style	**2 Typical**	
1.Good	4.Obsolete	7.
2.Typical	5.	8.
3.Old Type	6.	9.None
Bath(s) Style	**2 Typical Bath(s)**	
1.Good	4.Obsolete	7.
2.Typical	5.	8.
3.Old Type	6.	9.None
# Rooms	**10**	
# Bedrooms	**4**	
# Full Baths	**2**	
# Half Baths	**0**	
# Addn Fixtures	**1**	
# Fireplaces	**0**	

TRIO Software
A Division of Harris Computer Systems

Layout	**1 Typical**	
1.Typical	4.(-) BR	7.
2.Inadeq	5.(-) BRs	8.
3.Poor	6.	9.
Attic	**5 Floor/Stairs**	
1.1/4 Fin	4.Full Fin	7.
2.1/2 Fin	5.Fl/Stair	8.
3.3/4 Fin	6.1/2Fl/St	9.None
Insulation	**1 Full**	
1.Full	4.Minimal	7.
2.Heavy	5.Partial	8.
3.Capped	6.	9.None
Unfinished %	**0%**	
Grade & Factor	**3 Average 100%**	
1.E Grade	4.B Grade	7.AA
2.D Grade	5.A Grade	8.AAAA Gra
3.C Grade	6.A+	9.Same
SQFT (Footprint)	**660**	
Condition	**4 Average**	
1.Poor	4.Avg	7.V G
2.Fair	5.Avg+	8.Exc
3.Avg-	6.Good	9.Same
Phys. % Good	**0%**	
Funct. % Good	**100%**	
Functional Code	**9 None**	
1.Incomp	4.Small Si	7.Layout
2.Overbuil	5.CDU	8.Other
3.Delap	6.Style	9.None
Econ. % Good	**100%**	
Economic Code	**None**	
0.None	3.No Power	9.None
1.Location	4.Generate	8.
2.Encroach	5.Misc	9.
Entrance Code	**5 Estimated**	
1.Interior	4.Vacant	7.
2.Refusal	5.Estimate	8.
3.Informed	6.	9.
Information Code	**5 Estimate**	
1.Owner	4.Agent	7.
2.Relative	5.Estimate	8.
3.Tenant	6.Other	9.

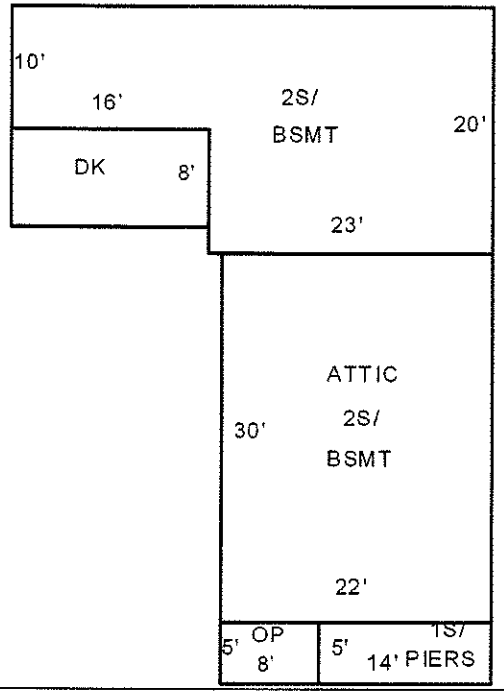

Date Inspected 8-19-2014

Additions, Outbuildings & Improvements

Type	Year	Units	Grade	Cond	Phys.	Funct.	Sound Value
1 ONE STORY	0	70	0 0	0	0 %	0 %	
21 Open Frame	0	40	0 0	0	0 %	0 %	
12 2	0	620	0 0	0	0 %	0 %	
68 Wood Deck	0	128	0 0	0	0 %	0 %	
					%	%	
					%	%	
					%	%	
					%	%	
					%	%	
					%	%	

1.ONE STORY FRAM
2.TWO STORY FRAM
3.THREE STORY FR
4.1 & 1/2 STORY
5.1 & 3/4 STORY
6.2 & 1/2 STORY
21.Open Frame Por
22.Encl Frame Por
23.Frame Garage
24.Frame Shed
25.Frame Bay Wind
26.1SFr Overhang
27.Unfin Basement
28.Unfinished Att
29.Finished Attic

Map Lot U16-031 Account 553 Location 16 FILLION STREET Card 1 Of 1 8-25-2016

BOGLE, LINDA B.

16 FILLION ST

LISBON ME 04250
B3314P316 B7967P280

Previous Owner
BISHOP, SANDRA L.
16 FILLION ST

LISBON ME 04250
Sale Date: 7-02-2010

Inspection Witnessed By:

X Date

No./Date	Description	Date Insp.

Notes:
0050*0071

LISBON

Property Data

Neighborhood **1 LISBON VILLAGE**

Tree Growth Year **0**

TG MGT PLAN DATE **0**

BLDG PERMIT YEAR **0**

Zone/Land Use **1 GENERAL RESIDENTIAL**

Secondary Zone

Topography **1 Level**

1.Level	4.Below St	7.Steep
2.Rolling	5.Low	8.
3.Above St	6.Wet	9.

Utilities **1 All Public**

1.Public	4.Dr Well	7.WELL & SEP
2.Water	5.Oth Prv Wa	8.HoldingTan
3.Sewer	6.Septic	9.P WTR/SEPT

Street **1 Public Paved**

1.PubPaved	4.PrivGrav	7.No Road
2.PrivPavd	5.R/W	8.No Legal
3.PubGravl	6.Long R/W	9.LandLkd

Interior Inspection **0**

CHANGE YR **0**

Sale Data

Sale Date **7-02-2010**

Price **102,500**

Sale Type **2 Land & Buildings**

1.Land	4.MOHOland	7.
2.L & B	5.MOHOw/o	8.
3.Building	6.	9.Distress

Financing **9 Unknown**

1.Convent	4.Seller	7.
2.FHA/VA	5.Private	8.
3.Assumed	6.Cash	9.Unknown

Validity **1 Arms Length Sale**

1.Valid	4.Split	7.Changes
2.Related	5.Partial	8.Other
3.Distress	6.Exempt	9.ABUTTER

Verified **5 Public Record**

1.Buyer	4.Agent	7.Family
2.Seller	5.Pub Rec	8.Other
3.Lender	6.MLS	9.

Assessment Record

Year	Land	Buildings	Exempt	Total
2009	17,850	18,990	7,280	29,560
2010	23,600	25,100	8,000	40,700
2011	23,600	25,100	0	48,700
2013	23,600	25,100	0	48,700
2015	23,600	25,100	8,700	40,000
2016	33,800	61,400	15,000	80,200

Land Data

Front Foot	Type	Effective Frontage	Effective Depth	Influence Factor	Influence Code
11.Primary Lot				%	
12.Additional I				%	
13.Additional II				%	
14.Additional III				%	
15.Additional IV				%	
				%	
				%	
Square Foot		**Square Feet**			
16.Primary Lot				%	
17.Additional I				%	
18.Additional II				%	
19.Additional III				%	
20.Additional IV				%	
				%	
				%	
Fract. Acre		**Acreage/Sites**			
21.HOMESITE	21	0.60		100 %	0
22.COMMERCIAL SIT				%	
23.INDUSTRIAL SIT				%	
Acres				%	
27.REAR 1-5				%	
28.REAR 6-10				%	
29.REAR 11-20				%	
30.REAR 21 +				%	
34.Farmland SW					
35.Farmland MW					

Total Acreage 0.60

Influence Codes

1.VACANCY
2.Excess Frtg
3.Topography
4.Size/Shape
5.Access
6.Restriction
7.Access/Topo
8.ENV-OPEN SPACE
9.Fract Share
Acres
36.Farmland HW
37.T G Softwood
38.T G Mixed Woo
39.T G Hardwood
40.Gravel Pit
41.RP/Wetland/Was
42.Leased or MH S
43.Condo Site
44.SITE IMPROVEME
46.Waste
47.Common Land
48.PRIME COMM LOT
49.SECONDARY COMM
50.MARGINAL COMM
51.UTILITY ROW
52.TOWER SITE
53.PASTURE

LISBON

Map Lot U16-031 | Account 553 | Location 16 FILLION STREET | Card 1 Of 1 | 8-25-2016

Building Style **1 Conventional**		
1.Conv.	5.Garrison	9.DW
2.Ranch	6.Contemp	10.BERM
3.R Ranch	7.Seasonal	11.COMM &
4.Cape	8.Primitiv	12.
Dwelling Units **1**		
Other Units **0**		
Stories **4 One & 1/2 Story**		
1.1	4.1.5	7.3.5
2.2	5.1.75	8.
3.3	6.2.5	9.
Exterior Walls **8 AL/Vinyl**		
1.Clapboar	5.T-111	9.Cem.Boar
2.WD.SH.	6.BR/Stone	10.Log
3.Compos.	7.Novelty	11.Other
4.ASB/ASP	8.AL/Vinyl	12.BLOCK
Roof Surface **1 Asphalt Shingles**		
1.Asphalt	4.Composit	7.Metal RS
2.Slate	5.Wood	8.
3.Metal LC	6.Other	9.
SF Masonry Trim **0**		
BUILDING USE **0**		
OPEN-4-CUSTOM **0**		
Year Built **1940**		
Year Remodeled **0**		
Foundation **3 Brick &/or Stone**		
1.Concrete	4.Wood	7.DirtFlr
2.C Block	5.Slab	8.
3.Br/Stone	6.Piers	9.
Basement **4 Full Basement**		
1.1/4 Bmt	4.Full Bmt	7.
2.1/2 Bmt	5.Crawl	8.
3.3/4 Bmt	6.1stFlUnf	9.None
Bsmt Gar # Cars **0**		
Wet Basement **1 Dry Basement**		
1.Dry	4.Dirt/Dry	7.
2.Damp	5.Dirt/Dmp	8.
3.Wet	6.Dirt/Wet	9.

SF Bsmt Living **0**		
Fin Bsmt Grade **0 0**		
Electrical-Amps **0**		
Heat Type **100%** **1 Hot Water BB**		
1.HWBB	5.FWA	9.No Heat
2.Radiator	6.GravWA	10.RIN/MON
3.RadFloor	7.Electric	11.
4.Steam	8.Fl/Wall	12.
Cool Type **0%** **9 None**		
1.Central	4.W&C Air	7.
2.Evapor	5.	8.
3.H Pump	6.	9.None
Kitchen Style **2 Typical**		
1.Good	4.Obsolete	7.
2.Typical	5.	8.
3.Old Type	6.	9.None
Bath(s) Style **2 Typical Bath(s)**		
1.Good	4.Obsolete	7.
2.Typical	5.	8.
3.Old Type	6.	9.None
# Rooms **6**		
# Bedrooms **3**		
# Full Baths **1**		
# Half Baths **0**		
# Addn Fixtures **0**		
# Fireplaces **0**		

TRIO Software
A Division of Harris Computer Systems

Layout **1 Typical**		
1.Typical	4.(-) BR	7.
2.Inadeq	5.(-) BRs	8.
3.Poor	6.	9.
Attic **9 None**		
1.1/4 Fin	4.Full Fin	7.
2.1/2 Fin	5.Fl/Stair	8.
3.3/4 Fin	6.1/2Fl/St	9.None
Insulation **1 Full**		
1.Full	4.Minimal	7.
2.Heavy	5.Partial	8.
3.Capped	6.	9.None
Unfinished % **0%**		
Grade & Factor **3 Average 100%**		
1.E Grade	4.B Grade	7.AA
2.D Grade	5.A Grade	8.AAAA Gra
3.C Grade	6.A+	9.Same
SQFT (Footprint) **480**		
Condition **5 Above Average**		
1.Poor	4.Avg	7.V G
2.Fair	5.Avg+	8.Exc
3.Avg-	6.Good	9.Same
Phys. % Good **0%**		
Funct. % Good **100%**		
Functional Code **9 None**		
1.Incomp	4.Small Si	7.Layout
2.Overbuil	5.CDU	8.Other
3.Delap	6.Style	9.None
Econ. % Good **100%**		
Economic Code **None**		
0.None	3.No Power	9.None
1.Location	4.Generate	8.
2.Encroach	5.Misc	9.
Entrance Code **5 Estimated**		
1.Interior	4.Vacant	7.
2.Refusal	5.Estimate	8.
3.Informed	6.	9.
Information Code **5 Estimate**		
1.Owner	4.Agent	7.
2.Relative	5.Estimate	8.
3.Tenant	6.Other	9.

SHED 7X8=56

SHED 8X10=80

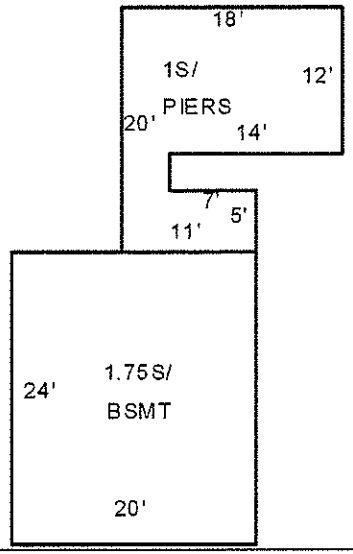

Date Inspected 8-19-2014

Additions, Outbuildings & Improvements

Type	Year	Units	Grade	Cond	Phys.	Funct.	Sound Value
1 ONE STORY	0	283	0 0	0	0 %	0 %	
24 Frame Shed	0	56	2 100	4	0 %	100 %	
24 Frame Shed	0	80	3 100	4	0 %	100 %	
					%	%	
					%	%	
					%	%	
					%	%	
					%	%	
					%	%	
					%	%	

1.ONE STORY FRAM
2.TWO STORY FRAM
3.THREE STORY FR
4.1 & 1/2 STORY
5.1 & 3/4 STORY
6.2 & 1/2 STORY
21.Open Frame Por
22.Encl Frame Por
23.Frame Garage
24.Frame Shed
25.Frame Bay Wind
26.1SFr Overhang
27.Unfin Basement
28.Unfinished Att
29.Finished Attic

Map Lot U16-032 Account 1101 Location 18 FILLION STREET Card 1 Of 1 8-25-2016

MENARD, ROBERT

20 VILLAGE STREET

LISBON ME 04250
B8239P38

Previous Owner
CASA MIA INC.
C/O MARY JANE GRAZIANO
3 ABBIE ST
LISBON FALLS ME 04252
Sale Date: 9-19-2011

Inspection Witnessed By:

X Date

No./Date	Description	Date Insp.

Notes:
0100*0070

LISBON

Property Data

Neighborhood **1 LISBON VILLAGE**

Tree Growth Year **0**

TG MGT PLAN DATE **0**

BLDG PERMIT YEAR **16**

Zone/Land Use **1 GENERAL RESIDENTIAL**

Secondary Zone

Topography **1 Level**

1.Level	4.Below St	7.Steep
2.Rolling	5.Low	8.
3.Above St	6.Wet	9.

Utilities **1 All Public**

1.Public	4.Dr Well	7.WELL & SEP
2.Water	5.Oth Prv Wa	8.HoldingTan
3.Sewer	6.Septic	9.P WTR/SEPT

Street **1 Public Paved**

1.PubPaved	4.PrivGrav	7.No Road
2.PrivPavd	5.R/W	8.No Legal
3.PubGravl	6.Long R/W	9.LandLkd

Interior Inspection **0**

CHANGE YR **1**

Sale Data

Sale Date **9-19-2011**

Price **12,000**

Sale Type **1 Land Only**

1.Land	4.MOHOland	7.
2.L & B	5.MOHOw/o	8.
3.Building	6.	9.Distress

Financing **9 Unknown**

1.Convent	4.Seller	7.
2.FHA/VA	5.Private	8.
3.Assumed	6.Cash	9.Unknown

Validity **9 ABUTTER**

1.Valid	4.Split	7.Changes
2.Related	5.Partial	8.Other
3.Distress	6.Exempt	9.ABUTTER

Verified **1 Buyer**

1.Buyer	4.Agent	7.Family
2.Seller	5.Pub Rec	8.Other
3.Lender	6.MLS	9.

Assessment Record

Year	Land	Buildings	Exempt	Total
2009	12,540	0	0	12,540
2010	16,600	0	0	16,600
2011	16,600	0	0	16,600
2013	33,110	21,910	0	55,020
2015	33,110	21,910	0	55,020
2016	24,800	54,700	0	79,500

Land Data

Front Foot	Type	Effective Frontage	Effective Depth	Influence Factor	Influence Code
11.Primary Lot				%	
12.Additional I				%	
13.Additional II				%	
14.Additional III				%	
15.Additional IV				%	
				%	
				%	
Square Foot		**Square Feet**			
16.Primary Lot				%	
17.Additional I				%	
18.Additional II				%	
19.Additional III				%	
20.Additional IV				%	
				%	
				%	
Fract. Acre		**Acreage/Sites**			
21.HOMESITE	21	0.16		100 %	0
22.COMMERCIAL SIT				%	
23.INDUSTRIAL SIT				%	
Acres				%	
27.REAR 1-5				%	
28.REAR 6-10				%	
29.REAR 11-20				%	
30.REAR 21 +				%	
34.Farmland SW				%	
35.Farmland MW				%	

Total Acreage 0.16

Influence Codes

1.VACANCY
2.Excess Frtg
3.Topography
4.Size/Shape
5.Access
6.Restriction
7.Access/Topo
8.ENV-OPEN SPACE
9.Fract Share
Acres
36.Farmland HW
37.T G Softwood
38.T G Mixed Woo
39.T G Hardwood
40.Gravel Pit
41.RP/Wetland/Was
42.Leased or MH S
43.Condo Site
44.SITE IMPROVEME
46.Waste
47.Common Land
48.PRIME COMM LOT
49.SECONDARY COMM
50.MARGINAL COMM
51.UTILITY ROW
52.TOWER SITE
53.PASTURE

LISBON

Map Lot U16-032 | Account 1101 | Location 18 FILLION STREET | Card 1 Of 1 | 8-25-2016

Building Style		
1.Conv.	5.Garrison	9.DW
2.Ranch	6.Contemp	10.BERM
3.R Ranch	7.Seasonal	11.COMM &
4.Cape	8.Primitiv	12.

Dwelling Units
Other Units

Stories		
1.1	4.1.5	7.3.5
2.2	5.1.75	8.
3.3	6.2.5	9.

Exterior Walls		
1.Clapboar	5.T-111	9.Cem.Boar
2.WD.SH.	6.BR/Stone	10.Log
3.Compos.	7.Novelty	11.Other
4.ASB/ASP	8.AL/Vinyl	12.BLOCK

Roof Surface		
1.Asphalt	4.Composit	7.Metal RS
2.Slate	5.Wood	8.
3.Metal LC	6.Other	9.

SF Masonry Trim
BUILDING USE
OPEN-4-CUSTOM
Year Built
Year Remodeled

Foundation		
1.Concrete	4.Wood	7.DirtFlr
2.C Block	5.Slab	8.
3.Br/Stone	6.Piers	9.

Basement		
1.1/4 Bmt	4.Full Bmt	7.
2.1/2 Bmt	5.Crawl	8.
3.3/4 Bmt	6.1stFlUnf	9.None

Bsmt Gar # Cars

Wet Basement		
1.Dry	4.Dirt/Dry	7.
2.Damp	5.Dirt/Dmp	8.
3.Wet	6.Dirt/Wet	9.

SF Bsmt Living
Fin Bsmt Grade
Electrical-Amps

Heat Type 100%		
1.HWBB	5.FWA	9.No Heat
2.Radiator	6.GravWA	10.RIN/MON
3.RadFloor	7.Electric	11.
4.Steam	8.Fl/Wall	12.

Cool Type 0%		
1.Central	4.W&C Air	7.
2.Evapor	5.	8.
3.H Pump	6.	9.None

Kitchen Style		
1.Good	4.Obsolete	7.
2.Typical	5.	8.
3.Old Type	6.	9.None

Bath(s) Style		
1.Good	4.Obsolete	7.
2.Typical	5.	8.
3.Old Type	6.	9.None

Rooms
Bedrooms
Full Baths
Half Baths
Addn Fixtures
Fireplaces

TRIO Software
A Division of Harris Computer Systems

Layout		
1.Typical	4.(-) BR	7.
2.Inadeq	5.(-) BRs	8.
3.Poor	6.	9.

Attic		
1.1/4 Fin	4.Full Fin	7.
2.1/2 Fin	5.Fl/Stair	8.
3.3/4 Fin	6.1/2Fl/St	9.None

Insulation		
1.Full	4.Minimal	7.
2.Heavy	5.Partial	8.
3.Capped	6.	9.None

Unfinished %

Grade & Factor		
1.E Grade	4.B Grade	7.AA
2.D Grade	5.A Grade	8.AAAA Gra
3.C Grade	6.A+	9.Same

SQFT (Footprint)

Condition		
1.Poor	4.Avg	7.V G
2.Fair	5.Avg+	8.Exc
3.Avg-	6.Good	9.Same

Phys. % Good
Funct. % Good

Functional Code		
1.Incomp	4.Small Sl	7.Layout
2.Overbuil	5.CDU	8.Other
3.Delap	6.Style	9.None

Econ. % Good

Economic Code		
0.None	3.No Power	9.None
1.Location	4.Generate	8.
2.Encroach	5.Misc	9.

Entrance Code 5 Estimated		
1.Interior	4.Vacant	7.
2.Refusal	5.Estimate	8.
3.Informed	6.	9.

Information Code 5 Estimate		
1.Owner	4.Agent	7.
2.Relative	5.Estimate	8.
3.Tenant	6.Other	9.

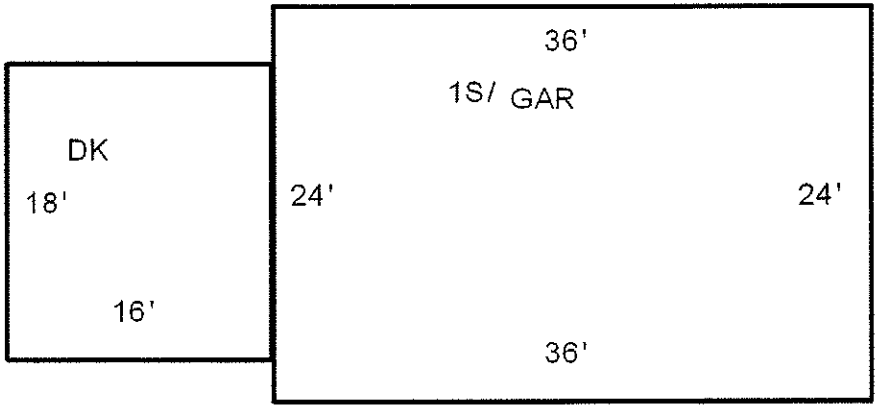

DECK ADDED 2016

Date Inspected 8-25-2014

Additions, Outbuildings & Improvements

Type	Year	Units	Grade	Cond	Phys.	Funct.	Sound Value
91 1S AD/GAR.....	2012	1080	3 110	4	0 %	75 %	
68 Wood Deck	2015	288	3 110	0	0 %	100 %	
					%	%	
					%	%	
					%	%	
					%	%	
					%	%	
					%	%	
					%	%	
					%	%	

1.ONE STORY FRAM
2.TWO STORY FRAM
3.THREE STORY FR
4.1 & 1/2 STORY
5.1 & 3/4 STORY
6.2 & 1/2 STORY
21.Open Frame Por
22.Encl Frame Por
23.Frame Garage
24.Frame Shed
25.Frame Bay Wind
26.1SFr Overhang
27.Unfin Basement
28.Unfinished Att
29.Finished Attic

Map Lot U16-033 Account 1441 Location 17 FILLION STREET Card 1 Of 1 8-25-2016

CRAFTS, JAY D. &
POULIN, KRISTEN A.
226 PINEWOODS RD

LEWISTON ME 04240
B5841P146

Property Data

Neighborhood **1 LISBON VILLAGE**

Tree Growth Year **0**

TG MGT PLAN DATE **0**

BLDG PERMIT YEAR **0**

Zone/Land Use **5 VILLAGE**

Secondary Zone

Topography **1 Level**

1.Level	4.Below St	7.Steep
2.Rolling	5.Low	8.
3.Above St	6.Wet	9.

Utilities **1 All Public**

1.Public	4.Dr Well	7.WELL & SEP
2.Water	5.Oth Prv Wa	8.HoldingTan
3.Sewer	6.Septic	9.P WTR/SEPT

Street **1 Public Paved**

1.PubPaved	4.PrivGrav	7.No Road
2.PrivPavd	5.R/W	8.No Legal
3.PubGravl	6.Long R/W	9.LandLkd

Interior Inspection **0**

CHANGE YR **0**

Sale Data

Sale Date

Price

Sale Type

1.Land	4.MOHOland	7.
2.L & B	5.MOHOw/o	8.
3.Building	6.	9.Distress

Financing

1.Convent	4.Seller	7.
2.FHA/VA	5.Private	8.
3.Assumed	6.Cash	9.Unknown

Validity

1.Valid	4.Split	7.Changes
2.Related	5.Partial	8.Other
3.Distress	6.Exempt	9.ABUTTER

Verified

1.Buyer	4.Agent	7.Family
2.Seller	5.Pub Rec	8.Other
3.Lender	6.MLS	9.

Assessment Record

Year	Land	Buildings	Exempt	Total
2009	23,430	47,630	0	71,060
2010	30,900	62,900	0	93,800
2011	30,900	62,900	0	93,800
2013	30,900	64,130	0	95,030
2015	30,900	64,130	0	95,030
2016	26,900	64,700	0	91,600

Land Data

Front Foot	Type	Effective Frontage	Effective Depth	Influence Factor	Influence Code
11.Primary Lot				%	
12.Additional I				%	
13.Additional II				%	
14.Additional III				%	
15.Additional IV				%	
				%	
				%	
Square Foot		**Square Feet**			
16.Primary Lot				%	
17.Additional I				%	
18.Additional II				%	
19.Additional III				%	
20.Additional IV				%	
				%	
				%	
Fract. Acre		**Acreage/Sites**			
21.HOMESITE	21	0.56		100 %	0
22.COMMERCIAL SIT				%	
23.INDUSTRIAL SIT				%	
Acres				%	
27.REAR 1-5				%	
28.REAR 6-10				%	
29.REAR 11-20				%	
30.REAR 21 +				%	
34.Farmland SW				%	
35.Farmland MW					

Total Acreage 0.56

Influence Codes

1.VACANCY
2.Excess Frtg
3.Topography
4.Size/Shape
5.Access
6.Restriction
7.Access/Topo
8.ENV-OPEN SPACE
9.Fract Share
Acres
36.Farmland HW
37.T G Softwood
38.T G Mixed Woo
39.T G Hardwood
40.Gravel Pit
41.RP/Wetland/Was
42.Leased or MH S
43.Condo Site
44.SITE IMPROVEME
46.Waste
47.Common Land
48.PRIME COMM LOT
49.SECONDARY COMM
50.MARGINAL COMM
51.UTILITY ROW
52.TOWER SITE
53.PASTURE

Inspection Witnessed By:

X Date

No./Date	Description	Date Insp.

Notes:
0100*0244

LISBON

LISBON

Map Lot U16-033 | Account 1441 | Location 17 FILLION STREET | Card 1 Of 1 | 8-25-2016

Building Style	**1 Conventional**		
1.Conv.	5.Garrison	9.DW	
2.Ranch	6.Contemp	10.BERM	
3.R Ranch	7.Seasonal	11.COMM &	
4.Cape	8.Primitiv	12.	
Dwelling Units	**1**		
Other Units	**0**		
Stories	**4 One & 1/2 Story**		
1.1	4.1.5	7.3.5	
2.2	5.1.75	8.	
3.3	6.2.5	9.	
Exterior Walls	**8 AL/Vinyl**		
1.Clapboar	5.T-111	9.Cem.Boar	
2.WD.SH.	6.BR/Stone	10.Log	
3.Compos.	7.Novelty	11.Other	
4.ASB/ASP	8.AL/Vinyl	12.BLOCK	
Roof Surface	**1 Asphalt Shingles**		
1.Asphalt	4.Composit	7.Metal RS	
2.Slate	5.Wood	8.	
3.Metal LC	6.Other	9.	
SF Masonry Trim	**0**		
BUILDING USE	**0**		
OPEN-4-CUSTOM	**0**		
Year Built	**1940**		
Year Remodeled	**0**		
Foundation	**1 Concrete**		
1.Concrete	4.Wood	7.DirtFlr	
2.C Block	5.Slab	8.	
3.Br/Stone	6.Piers	9.	
Basement	**4 Full Basement**		
1.1/4 Bmt	4.Full Bmt	7.	
2.1/2 Bmt	5.Crawl	8.	
3.3/4 Bmt	6.1stFlUnf	9.None	
Bsmt Gar # Cars	**0**		
Wet Basement	**1 Dry Basement**		
1.Dry	4.Dirt/Dry	7.	
2.Damp	5.Dirt/Dmp	8.	
3.Wet	6.Dirt/Wet	9.	

SF Bsmt Living	**0**		
Fin Bsmt Grade	**0 0**		
Electrical-Amps	**0**		
Heat Type	**100%**	**1 Hot Water BB**	
1.HWBB	5.FWA	9.No Heat	
2.Radiator	6.GravWA	10.RIN/MON	
3.RadFloor	7.Electric	11.	
4.Steam	8.Fl/Wall	12.	
Cool Type	**0%**	**9 None**	
1.Central	4.W&C Air	7.	
2.Evapor	5.	8.	
3.H Pump	6.	9.None	
Kitchen Style	**2 Typical**		
1.Good	4.Obsolete	7.	
2.Typical	5.	8.	
3.Old Type	6.	9.None	
Bath(s) Style	**2 Typical Bath(s)**		
1.Good	4.Obsolete	7.	
2.Typical	5.	8.	
3.Old Type	6.	9.None	
# Rooms	**8**		
# Bedrooms	**4**		
# Full Baths	**2**		
# Half Baths	**0**		
# Addn Fixtures	**1**		
# Fireplaces	**0**		

TRIO Software
A Division of Harris Computer Systems

Layout	**1 Typical**		
1.Typical	4.(-) BR	7.	
2.Inadeq	5.(-) BRs	8.	
3.Poor	6.	9.	
Attic	**9 None**		
1.1/4 Fin	4.Full Fin	7.	
2.1/2 Fin	5.Fl/Stair	8.	
3.3/4 Fin	6.1/2Fl/St	9.None	
Insulation	**1 Full**		
1.Full	4.Minimal	7.	
2.Heavy	5.Partial	8.	
3.Capped	6.	9.None	
Unfinished %	**0%**		
Grade & Factor	**3 Average 100%**		
1.E Grade	4.B Grade	7.AA	
2.D Grade	5.A Grade	8.AAAA Gra	
3.C Grade	6.A+	9.Same	
SQFT (Footprint)	**780**		
Condition	**5 Above Average**		
1.Poor	4.Avg	7.V G	
2.Fair	5.Avg+	8.Exc	
3.Avg-	6.Good	9.Same	
Phys. % Good	**0%**		
Funct. % Good	**100%**		
Functional Code	**9 None**		
1.Incomp	4.Small Si	7.Layout	
2.Overbuil	5.CDU	8.Other	
3.Delap	6.Style	9.None	
Econ. % Good	**100%**		
Economic Code	**None**		
0.None	3.No Power	9.None	
1.Location	4.Generate	8.	
2.Encroach	5.Misc	9.	
Entrance Code	**5 Estimated**		
1.Interior	4.Vacant	7.	
2.Refusal	5.Estimate	8.	
3.Informed	6.	9.	
Information Code	**5 Estimate**		
1.Owner	4.Agent	7.	
2.Relative	5.Estimate	8.	
3.Tenant	6.Other	9.	

SHED 8X10=80

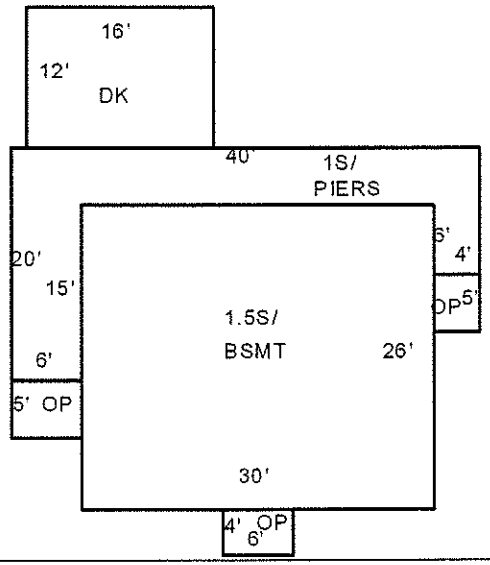

Date Inspected 8-25-2014

Additions, Outbuildings & Improvements

Type	Year	Units	Grade	Cond	Phys.	Funct.	Sound Value
21 Open Frame	0	24	0 0	0	0 %	0 %	
1 ONE STORY	0	314	0 0	0	0 %	0 %	
68 Wood Deck	0	192	0 0	0	0 %	0 %	
21 Open Frame	0	30	0 0	0	0 %	0 %	
21 Open Frame	0	20	0 0	0	0 %	0 %	
24 Frame Shed	0	80	3 100	4	0 %	100 %	
					%	%	
					%	%	
					%	%	
					%	%	

1.ONE STORY FRAM
2.TWO STORY FRAM
3.THREE STORY FR
4.1 & 1/2 STORY
5.1 & 3/4 STORY
6.2 & 1/2 STORY
21.Open Frame Por
22.Encl Frame Por
23.Frame Garage
24.Frame Shed
25.Frame Bay Wind
26.1SFr Overhang
27.Unfin Basement
28.Unfinished Att
29.Finished Attic

Map Lot U16-034 | Account 761 | Location 2 MERRILL AVENUE | Card 1 Of 1 | 8-25-2016

BOYER, DONALD B. &
MARIE B.
2 MERRILL AV

LISBON ME 04250
B1374P25

Property Data

Neighborhood **1 LISBON VILLAGE**

Tree Growth Year **0**

TG MGT PLAN DATE **0**

BLDG PERMIT YEAR **0**

Zone/Land Use **5 VILLAGE**

Secondary Zone

Topography **1 Level**

1.Level	4.Below St	7.Steep
2.Rolling	5.Low	8.
3.Above St	6.Wet	9.

Utilities **1 All Public**

1.Public	4.Dr Well	7.WELL & SEP
2.Water	5.Oth Prv Wa	8.HoldingTan
3.Sewer	6.Septic	9.P WTR/SEPT

Street **1 Public Paved**

1.PubPaved	4.PrivGrav	7.No Road
2.PrivPavd	5.R/W	8.No Legal
3.PubGravl	6.Long R/W	9.LandLkd

Interior Inspection **0**

CHANGE YR **0**

Sale Data

Sale Date

Price

Sale Type

1.Land	4.MOHOland	7.
2.L & B	5.MOHOw/o	8.
3.Building	6.	9.Distress

Financing

1.Convent	4.Seller	7.
2.FHA/VA	5.Private	8.
3.Assumed	6.Cash	9.Unknown

Validity

1.Valid	4.Split	7.Changes
2.Related	5.Partial	8.Other
3.Distress	6.Exempt	9.ABUTTER

Verified

1.Buyer	4.Agent	7.Family
2.Seller	5.Pub Rec	8.Other
3.Lender	6.MLS	9.

Assessment Record

Year	Land	Buildings	Exempt	Total
2009	23,020	44,270	10,640	56,650
2010	30,400	58,400	12,800	76,000
2011	30,400	58,400	13,280	75,520
2013	30,400	58,940	13,600	75,740
2015	30,400	58,940	13,920	75,420
2016	25,300	67,700	21,000	72,000

Land Data

Front Foot	Type	Effective Frontage	Effective Depth	Influence Factor	Influence Code
11.Primary Lot				%	
12.Additional I				%	
13.Additional II				%	
14.Additional III				%	
15.Additional IV				%	
				%	
				%	
Square Foot		**Square Feet**			
16.Primary Lot				%	
17.Additional I				%	
18.Additional II				%	
19.Additional III				%	
20.Additional IV				%	
				%	
				%	
Fract. Acre		**Acreage/Sites**			
21.HOMESITE	21		0.30	100 %	0
22.COMMERCIAL SIT				%	
23.INDUSTRIAL SIT				%	
Acres				%	
27.REAR 1-5				%	
28.REAR 6-10				%	
29.REAR 11-20				%	
30.REAR 21 +				%	
34.Farmland SW				%	
35.Farmland MW				%	

Total Acreage 0.30

Influence Codes

1.VACANCY
2.Excess Frtg
3.Topography
4.Size/Shape
5.Access
6.Restriction
7.Access/Topo
8.ENV-OPEN SPACE
9.Fract Share
Acres
36.Farmland HW
37.T G Softwood
38.T G Mixed Woo
39.T G Hardwood
40.Gravel Pit
41.RP/Wetland/Was
42.Leased or MH S
43.Condo Site
44.SITE IMPROVEME
46.Waste
47.Common Land
48.PRIME COMM LOT
49.SECONDARY COMM
50.MARGINAL COMM
51.UTILITY ROW
52.TOWER SITE
53.PASTURE

Inspection Witnessed By:

X Date

No./Date	Description	Date Insp.

Notes:
0046*0220

LISBON

LISBON

Map Lot U16-034 | Account 761 | Location 2 MERRILL AVENUE | Card 1 Of 1 | 8-25-2016

Building Style	**1 Conventional**		
1.Conv.	5.Garrison	9.DW	
2.Ranch	6.Contemp	10.BERM	
3.R Ranch	7.Seasonal	11.COMM &	
4.Cape	8.Primitiv	12.	
Dwelling Units	**1**		
Other Units	**0**		
Stories	**5 One & 3/4 Story**		
1.1	4.1.5	7.3.5	
2.2	5.1.75	8.	
3.3	6.2.5	9.	
Exterior Walls	**8 AL/Vinyl**		
1.Clapboar	5.T-111	9.Cem.Boar	
2.WD.SH.	6.BR/Stone	10.Log	
3.Compos.	7.Novelty	11.Other	
4.ASB/ASP	8.AL/Vinyl	12.BLOCK	
Roof Surface	**1 Asphalt Shingles**		
1.Asphalt	4.Composit	7.Metal RS	
2.Slate	5.Wood	8.	
3.Metal LC	6.Other	9.	
SF Masonry Trim	**0**		
BUILDING USE	**0**		
OPEN-4-CUSTOM	**0**		
Year Built	**1940**		
Year Remodeled	**0**		
Foundation	**1 Concrete**		
1.Concrete	4.Wood	7.DirtFlr	
2.C Block	5.Slab	8.	
3.Br/Stone	6.Piers	9.	
Basement	**4 Full Basement**		
1.1/4 Bmt	4.Full Bmt	7.	
2.1/2 Bmt	5.Crawl	8.	
3.3/4 Bmt	6.1stFlUnf	9.None	
Bsmt Gar # Cars	**0**		
Wet Basement	**1 Dry Basement**		
1.Dry	4.Dirt/Dry	7.	
2.Damp	5.Dirt/Dmp	8.	
3.Wet	6.Dirt/Wet	9.	

SF Bsmt Living	**0**		
Fin Bsmt Grade	**0 0**		
Electrical-Amps	**0**		
Heat Type	**100%**	**1 Hot Water BB**	
1.HWBB	5.FWA	9.No Heat	
2.Radiator	6.GravWA	10.RIN/MON	
3.RadFloor	7.Electric	11.	
4.Steam	8.Fl/Wall	12.	
Cool Type	**0%**	**9 None**	
1.Central	4.W&C Air	7.	
2.Evapor	5.	8.	
3.H Pump	6.	9.None	
Kitchen Style	**2 Typical**		
1.Good	4.Obsolete	7.	
2.Typical	5.	8.	
3.Old Type	6.	9.None	
Bath(s) Style	**2 Typical Bath(s)**		
1.Good	4.Obsolete	7.	
2.Typical	5.	8.	
3.Old Type	6.	9.None	
# Rooms	**6**		
# Bedrooms	**3**		
# Full Baths	**2**		
# Half Baths	**0**		
# Addn Fixtures	**0**		
# Fireplaces	**0**		

TRIO Software
A Division of Harris Computer Systems

Layout	**1 Typical**		
1.Typical	4.(-) BR	7.	
2.Inadeq	5.(-) BRs	8.	
3.Poor	6.	9.	
Attic	**9 None**		
1.1/4 Fin	4.Full Fin	7.	
2.1/2 Fin	5.Fl/Stair	8.	
3.3/4 Fin	6.1/2Fl/St	9.None	
Insulation	**1 Full**		
1.Full	4.Minimal	7.	
2.Heavy	5.Partial	8.	
3.Capped	6.	9.None	
Unfinished %	**0%**		
Grade & Factor	**3 Average 100%**		
1.E Grade	4.B Grade	7.AA	
2.D Grade	5.A Grade	8.AAAA Gra	
3.C Grade	6.A+	9.Same	
SQFT (Footprint)	**728**		
Condition	**4 Average**		
1.Poor	4.Avg	7.V G	
2.Fair	5.Avg+	8.Exc	
3.Avg-	6.Good	9.Same	
Phys. % Good	**0%**		
Funct. % Good	**100%**		
Functional Code	**9 None**		
1.Incomp	4.Small Sl	7.Layout	
2.Overbuil	5.CDU	8.Other	
3.Delap	6.Style	9.None	
Econ. % Good	**100%**		
Economic Code	**None**		
0.None	3.No Power	9.None	
1.Location	4.Generate	8.	
2.Encroach	5.Misc	9.	
Entrance Code	**5 Estimated**		
1.Interior	4.Vacant	7.	
2.Refusal	5.Estimate	8.	
3.Informed	6.	9.	
Information Code	**5 Estimate**		
1.Owner	4.Agent	7.	
2.Relative	5.Estimate	8.	
3.Tenant	6.Other	9.	

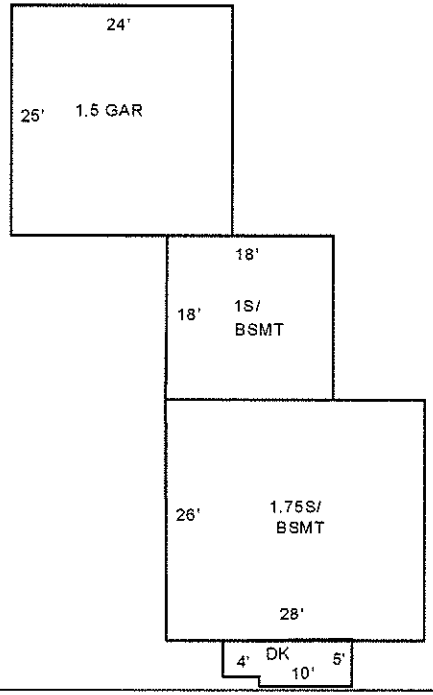

Date Inspected 8-25-2014

Additions, Outbuildings & Improvements

Type	Year	Units	Grade	Cond	Phys.	Funct.	Sound Value
68 Wood Deck	0	66	0 0	0	0 %	0 %	
11 1	0	324	0 0	0	0 %	0 %	
77 1.50 ST	0	600	0 0	0	0 %	0 %	
					%	%	
					%	%	
					%	%	
					%	%	
					%	%	
					%	%	
					%	%	

1.ONE STORY FRAM
2.TWO STORY FRAM
3.THREE STORY FR
4.1 & 1/2 STORY
5.1 & 3/4 STORY
6.2 & 1/2 STORY
21.Open Frame Por
22.Encl Frame Por
23.Frame Garage
24.Frame Shed
25.Frame Bay Wind
26.1SFr Overhang
27.Unfin Basement
28.Unfinished Att
29.Finished Attic

Map Lot U16-035 | Account 1429 | Location 4 MERRILL AVENUE | Card 1 Of 1 | 8-25-2016

COX, JUSTIN C. &
HEATHER R.
4 MERRILL AV

LISBON ME 04250
B5457P269

Property Data

Neighborhood **1 LISBON VILLAGE**

Tree Growth Year **0**

TG MGT PLAN DATE **0**

BLDG PERMIT YEAR **0**

Zone/Land Use **5 VILLAGE**

Secondary Zone

Topography **1 Level**

1.Level	4.Below St	7.Steep
2.Rolling	5.Low	8.
3.Above St	6.Wet	9.

Utilities **1 All Public**

1.Public	4.Dr Well	7.WELL & SEP
2.Water	5.Oth Prv Wa	8.HoldingTan
3.Sewer	6.Septic	9.P WTR/SEPT

Street **1 Public Paved**

1.PubPaved	4.PrivGrav	7.No Road
2.PrivPavd	5.R/W	8.No Legal
3.PubGravl	6.Long R/W	9.LandLkd

Interior Inspection **0**

CHANGE YR **0**

Sale Data

Sale Date

Price

Sale Type

1.Land	4.MOHOland	7.
2.L & B	5.MOHOw/o	8.
3.Building	6.	9.Distress

Financing

1.Convent	4.Seller	7.
2.FHA/VA	5.Private	8.
3.Assumed	6.Cash	9.Unknown

Validity

1.Valid	4.Split	7.Changes
2.Related	5.Partial	8.Other
3.Distress	6.Exempt	9.ABUTTER

Verified

1.Buyer	4.Agent	7.Family
2.Seller	5.Pub Rec	8.Other
3.Lender	6.MLS	9.

Assessment Record

Year	Land	Buildings	Exempt	Total
2009	14,760	37,560	0	52,320
2010	19,500	49,600	0	69,100
2011	19,500	49,600	8,300	60,800
2013	19,500	49,600	8,500	60,600
2015	19,500	49,600	8,700	60,400
2016	17,200	55,900	15,000	58,100

Land Data

Front Foot	Type	Effective Frontage	Effective Depth	Influence Factor	Influence Code
11.Primary Lot				%	
12.Additional I				%	
13.Additional II				%	
14.Additional III				%	
15.Additional IV				%	
				%	
				%	
Square Foot		**Square Feet**			
16.Primary Lot				%	
17.Additional I				%	
18.Additional II				%	
19.Additional III				%	
20.Additional IV				%	
				%	
				%	
Fract. Acre		**Acreage/Sites**			
21.HOMESITE	21	0.12		100 %	0
22.COMMERCIAL SIT				%	
23.INDUSTRIAL SIT				%	
Acres				%	
27.REAR 1-5				%	
28.REAR 6-10				%	
29.REAR 11-20				%	
30.REAR 21 +				%	
34.Farmland SW					
35.Farmland MW					

Total Acreage 0.12

Influence Codes

1.VACANCY
2.Excess Frtg
3.Topography
4.Size/Shape
5.Access
6.Restriction
7.Access/Topo
8.ENV-OPEN SPACE
9.Fract Share
Acres
36.Farmland HW
37.T G Softwood
38.T G Mixed Woo
39.T G Hardwood
40.Gravel Pit
41.RP/Wetland/Was
42.Leased or MH S
43.Condo Site
44.SITE IMPROVEME
46.Waste
47.Common Land
48.PRIME COMM LOT
49.SECONDARY COMM
50.MARGINAL COMM
51.UTILITY ROW
52.TOWER SITE
53.PASTURE

Inspection Witnessed By:

X Date

No./Date	Description	Date Insp.

Notes:
0052*0105

LISBON

LISBON

Map Lot U16-035 | Account 1429 | Location 4 MERRILL AVENUE | Card 1 Of 1 | 8-25-2016

Building Style **1 Conventional**		
1.Conv.	5.Garrison	9.DW
2.Ranch	6.Contemp	10.BERM
3.R Ranch	7.Seasonal	11.COMM &
4.Cape	8.Primitiv	12.
Dwelling Units **1**		
Other Units **0**		
Stories **5 One & 3/4 Story**		
1.1	4.1.5	7.3.5
2.2	5.1.75	8.
3.3	6.2.5	9.
Exterior Walls **8 AL/Vinyl**		
1.Clapboar	5.T-111	9.Cem.Boar
2.WD.SH.	6.BR/Stone	10.Log
3.Compos.	7.Novelty	11.Other
4.ASB/ASP	8.AL/Vinyl	12.BLOCK
Roof Surface **1 Asphalt Shingles**		
1.Asphalt	4.Composit	7.Metal RS
2.Slate	5.Wood	8.
3.Metal LC	6.Other	9.
SF Masonry Trim **0**		
BUILDING USE **0**		
OPEN-4-CUSTOM **0**		
Year Built **1906**		
Year Remodeled **0**		
Foundation **3 Brick &/or Stone**		
1.Concrete	4.Wood	7.DirtFlr
2.C Block	5.Slab	8.
3.Br/Stone	6.Piers	9.
Basement **4 Full Basement**		
1.1/4 Bmt	4.Full Bmt	7.
2.1/2 Bmt	5.Crawl	8.
3.3/4 Bmt	6.1stFlUnf	9.None
Bsmt Gar # Cars **0**		
Wet Basement **3 Wet Basement**		
1.Dry	4.Dirt/Dry	7.
2.Damp	5.Dirt/Dmp	8.
3.Wet	6.Dirt/Wet	9.

SF Bsmt Living **0**		
Fin Bsmt Grade **0 0**		
Electrical-Amps **0**		
Heat Type **100%** **1 Hot Water BB**		
1.HWBB	5.FWA	9.No Heat
2.Radiator	6.GravWA	10.RIN/MON
3.RadFloor	7.Electric	11.
4.Steam	8.Fl/Wall	12.
Cool Type **0%** **9 None**		
1.Central	4.W&C Air	7.
2.Evapor	5.	8.
3.H Pump	6.	9.None
Kitchen Style **2 Typical**		
1.Good	4.Obsolete	7.
2.Typical	5.	8.
3.Old Type	6.	9.None
Bath(s) Style **2 Typical Bath(s)**		
1.Good	4.Obsolete	7.
2.Typical	5.	8.
3.Old Type	6.	9.None
# Rooms **5**		
# Bedrooms **2**		
# Full Baths **1**		
# Half Baths **0**		
# Addn Fixtures **0**		
# Fireplaces **0**		

TRIO Software
A Division of Harris Computer Systems

Layout **1 Typical**		
1.Typical	4.(-) BR	7.
2.Inadeq	5.(-) BRs	8.
3.Poor	6.	9.
Attic **9 None**		
1.1/4 Fin	4.Full Fin	7.
2.1/2 Fin	5.Fl/Stair	8.
3.3/4 Fin	6.1/2Fl/St	9.None
Insulation **1 Full**		
1.Full	4.Minimal	7.
2.Heavy	5.Partial	8.
3.Capped	6.	9.None
Unfinished % **0%**		
Grade & Factor **3 Average 100%**		
1.E Grade	4.B Grade	7.AA
2.D Grade	5.A Grade	8.AAAA Gra
3.C Grade	6.A+	9.Same
SQFT (Footprint) **667**		
Condition **5 Above Average**		
1.Poor	4.Avg	7.V G
2.Fair	5.Avg+	8.Exc
3.Avg-	6.Good	9.Same
Phys. % Good **0%**		
Funct. % Good **100%**		
Functional Code **9 None**		
1.Incomp	4.Small Si	7.Layout
2.Overbuil	5.CDU	8.Other
3.Delap	6.Style	9.None
Econ. % Good **100%**		
Economic Code **None**		
0.None	3.No Power	9.None
1.Location	4.Generate	8.
2.Encroach	5.Misc	9.
Entrance Code **5 Estimated**		
1.Interior	4.Vacant	7.
2.Refusal	5.Estimate	8.
3.Informed	6.	9.
Information Code **5 Estimate**		
1.Owner	4.Agent	7.
2.Relative	5.Estimate	8.
3.Tenant	6.Other	9.

SHED 10X12=120

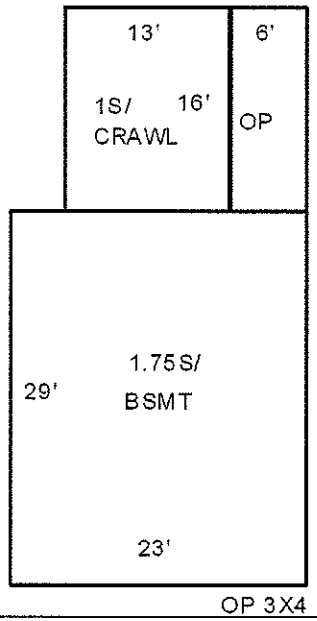

Date Inspected 8-25-2014

Additions, Outbuildings & Improvements

Type	Year	Units	Grade	Cond	Phys.	Funct.	Sound Value
1 ONE STORY	0	208	0 0	0	0 %	0 %	
21 Open Frame	0	96	0 0	0	0 %	0 %	
24 Frame Shed	0	120	3 100	4	0 %	100 %	
21 Open Frame	0	12	0 0	0	0 %	0 %	
					%	%	
					%	%	
					%	%	
					%	%	
					%	%	
					%	%	

1.ONE STORY FRAM
2.TWO STORY FRAM
3.THREE STORY FR
4.1 & 1/2 STORY
5.1 & 3/4 STORY
6.2 & 1/2 STORY
21.Open Frame Por
22.Encl Frame Por
23.Frame Garage
24.Frame Shed
25.Frame Bay Wind
26.1SFr Overhang
27.Unfin Basement
28.Unfinished Att
29.Finished Attic

Map Lot U16-036 Account 1430 Location 6 MERRILL AVENUE Card 1 Of 1 8-25-2016

COX, JUSTIN C. & HEATHER R.

4 MERRILL AV

LISBON ME 04250

Inspection Witnessed By:

X Date

No./Date	Description	Date Insp.

Notes:
0050*0100

LISBON

Property Data

Neighborhood **1 LISBON VILLAGE**

Tree Growth Year **0**

TG MGT PLAN DATE **0**

BLDG PERMIT YEAR **0**

Zone/Land Use **5 VILLAGE**

Secondary Zone

Topography **1 Level**

1.Level 4.Below St 7.Steep
2.Rolling 5.Low 8.
3.Above St 6.Wet 9.

Utilities **1 All Public**

1.Public 4.Dr Well 7.WELL & SEP
2.Water 5.Oth Prv Wa 8.HoldingTan
3.Sewer 6.Septic 9.P WTR/SEPT

Street **1 Public Paved**

1.PubPaved 4.PrivGrav 7.No Road
2.PrivPavd 5.R/W 8.No Legal
3.PubGravl 6.Long R/W 9.LandLkd

Interior Inspection **0**

CHANGE YR **0**

Sale Data

Sale Date

Price

Sale Type

1.Land 4.MOHOland 7.
2.L & B 5.MOHOw/o 8.
3.Building 6. 9.Distress

Financing

1.Convent 4.Seller 7.
2.FHA/VA 5.Private 8.
3.Assumed 6.Cash 9.Unknown

Validity

1.Valid 4.Split 7.Changes
2.Related 5.Partial 8.Other
3.Distress 6.Exempt 9.ABUTTER

Verified

1.Buyer 4.Agent 7.Family
2.Seller 5.Pub Rec 8.Other
3.Lender 6.MLS 9.

Assessment Record

Year	Land	Buildings	Exempt	Total
2009	7,070	0	0	7,070
2010	9,300	0	0	9,300
2011	9,300	0	0	9,300
2013	9,300	0	0	9,300
2015	9,300	0	0	9,300
2016	16,500	0	0	16,500

Land Data

Front Foot	Type	Effective Frontage	Effective Depth	Influence Factor	Influence Code
11.Primary Lot				%	
12.Additional I				%	
13.Additional II				%	
14.Additional III				%	
15.Additional IV				%	
				%	
				%	
Square Foot		**Square Feet**			
16.Primary Lot				%	
17.Additional I				%	
18.Additional II				%	
19.Additional III				%	
20.Additional IV				%	
				%	
				%	
Fract. Acre		**Acreage/Sites**			
21.HOMESITE	21		0.11	100 %	0
22.COMMERCIAL SIT				%	
23.INDUSTRIAL SIT				%	
Acres				%	
27.REAR 1-5				%	
28.REAR 6-10				%	
29.REAR 11-20				%	
30.REAR 21 +				%	
34.Farmland SW					
35.Farmland MW					

Total Acreage 0.11

Influence Codes

1.VACANCY
2.Excess Frtg
3.Topography
4.Size/Shape
5.Access
6.Restriction
7.Access/Topo
8.ENV-OPEN SPACE
9.Fract Share
Acres
36.Farmland HW
37.T G Softwood
38.T G Mixed Woo
39.T G Hardwood
40.Gravel Pit
41.RP/Wetland/Was
42.Leased or MH S
43.Condo Site
44.SITE IMPROVEME
46.Waste
47.Common Land
48.PRIME COMM LOT
49.SECONDARY COMM
50.MARGINAL COMM
51.UTILITY ROW
52.TOWER SITE
53.PASTURE

LISBON

Map Lot U16-036 | Account 1430 | Location 6 MERRILL AVENUE | Card 1 Of 1 | 8-25-2016

Building Style		
1.Conv.	5.Garrison	9.DW
2.Ranch	6.Contemp	10.BERM
3.R Ranch	7.Seasonal	11.COMM &
4.Cape	8.Primitiv	12.

Dwelling Units
Other Units

Stories		
1.1	4.1.5	7.3.5
2.2	5.1.75	8.
3.3	6.2.5	9.

Exterior Walls		
1.Clapboar	5.T-111	9.Cem.Boar
2.WD.SH.	6.BR/Stone	10.Log
3.Compos.	7.Novelty	11.Other
4.ASB/ASP	8.AL/Vinyl	12.BLOCK

Roof Surface		
1.Asphalt	4.Composit	7.Metal RS
2.Slate	5.Wood	8.
3.Metal LC	6.Other	9.

SF Masonry Trim
BUILDING USE
OPEN-4-CUSTOM
Year Built
Year Remodeled

Foundation		
1.Concrete	4.Wood	7.DirtFlr
2.C Block	5.Slab	8.
3.Br/Stone	6.Piers	9.

Basement		
1.1/4 Bmt	4.Full Bmt	7.
2.1/2 Bmt	5.Crawl	8.
3.3/4 Bmt	6.1stFlUnf	9.None

Bsmt Gar # Cars

Wet Basement		
1.Dry	4.Dirt/Dry	7.
2.Damp	5.Dirt/Dmp	8.
3.Wet	6.Dirt/Wet	9.

SF Bsmt Living
Fin Bsmt Grade
Electrical-Amps

Heat Type 100%		
1.HWBB	5.FWA	9.No Heat
2.Radiator	6.GravWA	10.RIN/MON
3.RadFloor	7.Electric	11.
4.Steam	8.Fl/Wall	12.

Cool Type 0%		
1.Central	4.W&C Air	7.
2.Evapor	5.	8.
3.H Pump	6.	9.None

Kitchen Style		
1.Good	4.Obsolete	7.
2.Typical	5.	8.
3.Old Type	6.	9.None

Bath(s) Style		
1.Good	4.Obsolete	7.
2.Typical	5.	8.
3.Old Type	6.	9.None

Rooms
Bedrooms
Full Baths
Half Baths
Addn Fixtures
Fireplaces

TRIO Software
A Division of Harris Computer Systems

Layout		
1.Typical	4.(-) BR	7.
2.Inadeq	5.(-) BRs	8.
3.Poor	6.	9.

Attic		
1.1/4 Fin	4.Full Fin	7.
2.1/2 Fin	5.Fl/Stair	8.
3.3/4 Fin	6.1/2Fl/St	9.None

Insulation		
1.Full	4.Minimal	7.
2.Heavy	5.Partial	8.
3.Capped	6.	9.None

Unfinished %

Grade & Factor		
1.E Grade	4.B Grade	7.AA
2.D Grade	5.A Grade	8.AAAA Gra
3.C Grade	6.A+	9.Same

SQFT (Footprint)

Condition		
1.Poor	4.Avg	7.V G
2.Fair	5.Avg+	8.Exc
3.Avg-	6.Good	9.Same

Phys. % Good
Funct. % Good

Functional Code		
1.Incomp	4.Small Si	7.Layout
2.Overbuil	5.CDU	8.Other
3.Delap	6.Style	9.None

Econ. % Good

Economic Code		
0.None	3.No Power	9.None
1.Location	4.Generate	8.
2.Encroach	5.Misc	9.

Entrance Code 0		
1.Interior	4.Vacant	7.
2.Refusal	5.Estimate	8.
3.Informed	6.	9.

Information Code 0		
1.Owner	4.Agent	7.
2.Relative	5.Estimate	8.
3.Tenant	6.Other	9.

Date Inspected

Additions, Outbuildings & Improvements

Type	Year	Units	Grade	Cond	Phys.	Funct.	Sound Value
1 ONE STORY	0	208	0 0	0	0 %	0 %	
21 Open Frame	0	96	0 0	0	0 %	0 %	
24 Frame Shed	0	120	3 100	4	0 %	100 %	
21 Open Frame	0	12	0 0	0	0 %	0 %	
					%	%	
					%	%	
					%	%	
					%	%	
					%	%	
					%	%	

1.ONE STORY FRAM
2.TWO STORY FRAM
3.THREE STORY FR
4.1 & 1/2 STORY
5.1 & 3/4 STORY
6.2 & 1/2 STORY
21.Open Frame Por
22.Encl Frame Por
23.Frame Garage
24.Frame Shed
25.Frame Bay Wind
26.1SFr Overhang
27.Unfin Basement
28.Unfinished Att
29.Finished Attic

Map Lot U16-037 Account 2553 Location 8 MERRILL AVENUE Card 1 Of 1 8-25-2016

GODDARD, NORMAN &
JUDY
8 MERRILL AVENUE

LISBON ME 04250
B3532P294

Property Data

Neighborhood **1 LISBON VILLAGE**

Tree Growth Year **0**

TG MGT PLAN DATE **0**

BLDG PERMIT YEAR **0**

Zone/Land Use **5 VILLAGE**

Secondary Zone

Topography **1 Level**

1.Level	4.Below St	7.Steep
2.Rolling	5.Low	8.
3.Above St	6.Wet	9.

Utilities **1 All Public**

1.Public	4.Dr Well	7.WELL & SEP
2.Water	5.Oth Prv Wa	8.HoldingTan
3.Sewer	6.Septic	9.P WTR/SEPT

Street **1 Public Paved**

1.PubPaved	4.PrivGrav	7.No Road
2.PrivPavd	5.R/W	8.No Legal
3.PubGravl	6.Long R/W	9.LandLkd

Interior Inspection **0**

CHANGE YR **0**

Sale Data

Sale Date

Price

Sale Type

1.Land	4.MOHOland	7.
2.L & B	5.MOHOw/o	8.
3.Building	6.	9.Distress

Financing

1.Convent	4.Seller	7.
2.FHA/VA	5.Private	8.
3.Assumed	6.Cash	9.Unknown

Validity

1.Valid	4.Split	7.Changes
2.Related	5.Partial	8.Other
3.Distress	6.Exempt	9.ABUTTER

Verified

1.Buyer	4.Agent	7.Family
2.Seller	5.Pub Rec	8.Other
3.Lender	6.MLS	9.

Assessment Record

Year	Land	Buildings	Exempt	Total
2009	13,100	37,150	7,280	42,970
2010	17,300	49,000	8,000	58,300
2011	17,300	49,000	8,300	58,000
2013	17,300	49,000	0	66,300
2015	17,300	49,000	8,700	57,600
2016	15,700	43,400	15,000	44,100

Land Data

Front Foot	Type	Effective Frontage	Effective Depth	Influence Factor	Influence Code
11.Primary Lot				%	
12.Additional I				%	
13.Additional II				%	
14.Additional III				%	
15.Additional IV				%	
				%	
				%	
Square Foot		**Square Feet**			
16.Primary Lot				%	
17.Additional I				%	
18.Additional II				%	
19.Additional III				%	
20.Additional IV				%	
				%	
				%	
Fract. Acre		**Acreage/Sites**			
21.HOMESITE	21	0.10		100 %	0
22.COMMERCIAL SIT				%	
23.INDUSTRIAL SIT				%	
Acres				%	
27.REAR 1-5				%	
28.REAR 6-10				%	
29.REAR 11-20				%	
30.REAR 21 +				%	
34.Farmland SW					
35.Farmland MW					

Total Acreage 0.10

Influence Codes

1.VACANCY
2.Excess Frtg
3.Topography
4.Size/Shape
5.Access
6.Restriction
7.Access/Topo
8.ENV-OPEN SPACE
9.Fract Share
Acres
36.Farmland HW
37.T G Softwood
38.T G Mixed Woo
39.T G Hardwood
40.Gravel Pit
41.RP/Wetland/Was
42.Leased or MH S
43.Condo Site
44.SITE IMPROVEME
46.Waste
47.Common Land
48.PRIME COMM LOT
49.SECONDARY COMM
50.MARGINAL COMM
51.UTILITY ROW
52.TOWER SITE
53.PASTURE

Inspection Witnessed By:

X Date

No./Date	Description	Date Insp.

Notes:
0043*0100

LISBON

LISBON

Map Lot U16-037 | Account 2553 | Location 8 MERRILL AVENUE | Card 1 Of 1 | 8-25-2016

Building Style	**1 Conventional**	
1.Conv.	5.Garrison	9.DW
2.Ranch	6.Contemp	10.BERM
3.R Ranch	7.Seasonal	11.COMM &
4.Cape	8.Primitiv	12.
Dwelling Units	**1**	
Other Units	**0**	
Stories	**5 One & 3/4 Story**	
1.1	4.1.5	7.3.5
2.2	5.1.75	8.
3.3	6.2.5	9.
Exterior Walls	**8 AL/Vinyl**	
1.Clapboar	5.T-111	9.Cem.Boar
2.WD.SH.	6.BR/Stone	10.Log
3.Compos.	7.Novelty	11.Other
4.ASB/ASP	8.AL/Vinyl	12.BLOCK
Roof Surface	**1 Asphalt Shingles**	
1.Asphalt	4.Composit	7.Metal RS
2.Slate	5.Wood	8.
3.Metal LC	6.Other	9.
SF Masonry Trim	**0**	
BUILDING USE	**0**	
OPEN-4-CUSTOM	**0**	
Year Built	**1900**	
Year Remodeled	**0**	
Foundation	**3 Brick &/or Stone**	
1.Concrete	4.Wood	7.DirtFlr
2.C Block	5.Slab	8.
3.Br/Stone	6.Piers	9.
Basement	**4 Full Basement**	
1.1/4 Bmt	4.Full Bmt	7.
2.1/2 Bmt	5.Crawl	8.
3.3/4 Bmt	6.1stFlUnf	9.None
Bsmt Gar # Cars	**0**	
Wet Basement	**1 Dry Basement**	
1.Dry	4.Dirt/Dry	7.
2.Damp	5.Dirt/Dmp	8.
3.Wet	6.Dirt/Wet	9.

SF Bsmt Living	**0**	
Fin Bsmt Grade	**0 0**	
Electrical-Amps	**0**	
Heat Type	**100% 1 Hot Water BB**	
1.HWBB	5.FWA	9.No Heat
2.Radiator	6.GravWA	10.RIN/MON
3.RadFloor	7.Electric	11.
4.Steam	8.Fl/Wall	12.
Cool Type	**0% 9 None**	
1.Central	4.W&C Air	7.
2.Evapor	5.	8.
3.H Pump	6.	9.None
Kitchen Style	**2 Typical**	
1.Good	4.Obsolete	7.
2.Typical	5.	8.
3.Old Type	6.	9.None
Bath(s) Style	**2 Typical Bath(s)**	
1.Good	4.Obsolete	7.
2.Typical	5.	8.
3.Old Type	6.	9.None
# Rooms	**5**	
# Bedrooms	**3**	
# Full Baths	**1**	
# Half Baths	**0**	
# Addn Fixtures	**0**	
# Fireplaces	**0**	

TRIO Software
A Division of Harris Computer Systems

Layout	**1 Typical**	
1.Typical	4.(-) BR	7.
2.Inadeq	5.(-) BRs	8.
3.Poor	6.	9.
Attic	**9 None**	
1.1/4 Fin	4.Full Fin	7.
2.1/2 Fin	5.Fl/Stair	8.
3.3/4 Fin	6.1/2Fl/St	9.None
Insulation	**1 Full**	
1.Full	4.Minimal	7.
2.Heavy	5.Partial	8.
3.Capped	6.	9.None
Unfinished %	**0%**	
Grade & Factor	**3 Average 100%**	
1.E Grade	4.B Grade	7.AA
2.D Grade	5.A Grade	8.AAAA Gra
3.C Grade	6.A+	9.Same
SQFT (Footprint)	**644**	
Condition	**3 Below Average**	
1.Poor	4.Avg	7.V G
2.Fair	5.Avg+	8.Exc
3.Avg-	6.Good	9.Same
Phys. % Good	**0%**	
Funct. % Good	**100%**	
Functional Code	**9 None**	
1.Incomp	4.Small Si	7.Layout
2.Overbuil	5.CDU	8.Other
3.Delap	6.Style	9.None
Econ. % Good	**100%**	
Economic Code	**None**	
0.None	3.No Power	9.None
1.Location	4.Generate	8.
2.Encroach	5.Misc	9.
Entrance Code	**5 Estimated**	
1.Interior	4.Vacant	7.
2.Refusal	5.Estimate	8.
3.Informed	6.	9.
Information Code	**5 Estimate**	
1.Owner	4.Agent	7.
2.Relative	5.Estimate	8.
3.Tenant	6.Other	9.

SHED 18X18=324

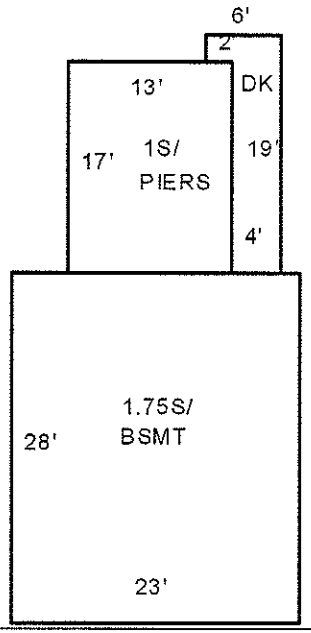

Date Inspected 8-25-2014

Additions, Outbuildings & Improvements

Type	Year	Units	Grade	Cond	Phys.	Funct.	Sound Value
68 Wood Deck	0	80	0 0	0	0 %	0 %	
1 ONE STORY	0	221	0 0	0	0 %	0 %	
24 Frame Shed	0	324	2 100	1	0 %	100 %	
					%	%	
					%	%	
					%	%	
					%	%	
					%	%	
					%	%	
					%	%	

1.ONE STORY FRAM
2.TWO STORY FRAM
3.THREE STORY FR
4.1 & 1/2 STORY
5.1 & 3/4 STORY
6.2 & 1/2 STORY
21.Open Frame Por
22.Encl Frame Por
23.Frame Garage
24.Frame Shed
25.Frame Bay Wind
26.1SFr Overhang
27.Unfin Basement
28.Unfinished Att
29.Finished Attic

Map Lot U16-038 Account 5733 Location 10 MERRILL AVENUE Card 1 Of 1 8-25-2016

OPEN DOOR BIBLE CHURCH

26 GARTLEY STREET

LISBON ME 04250
B3346P161 B6811P330 B8392P174 B8430P59

Previous Owner
FEDERAL NATIONAL MORTGAGE ASSOC
950 PACES FERRY ROAD

ATLANTA GA 30326
Sale Date: 6-27-2012

Previous Owner
SCOLA, JEROME J.
PO BOX 405

FREEPORT ME 04032 0405
Sale Date: 5-07-2012

Inspection Witnessed By:

X Date

No./Date	Description	Date Insp.

Notes:
0114*0350

LISBON

Property Data

Neighborhood	1 LISBON VILLAGE
Tree Growth Year	0
TG MGT PLAN DATE	0
BLDG PERMIT YEAR	0
Zone/Land Use	5 VILLAGE
Secondary Zone	
Topography	1 Level

1.Level	4.Below St	7.Steep
2.Rolling	5.Low	8.
3.Above St	6.Wet	9.

Utilities 1 All Public

1.Public	4.Dr Well	7.WELL & SEP
2.Water	5.Oth Prv Wa	8.HoldingTan
3.Sewer	6.Septic	9.P WTR/SEPT

Street 1 Public Paved

1.PubPaved	4.PrivGrav	7.No Road
2.PrivPavd	5.R/W	8.No Legal
3.PubGravl	6.Long R/W	9.LandLkd

Interior Inspection	0
CHANGE YR	0

Sale Data

Sale Date	6-27-2012
Price	29,875

Sale Type 2 Land & Buildings

1.Land	4.MOHOland	7.
2.L & B	5.MOHOw/o	8.
3.Building	6.	9.Distress

Financing 9 Unknown

1.Convent	4.Seller	7.
2.FHA/VA	5.Private	8.
3.Assumed	6.Cash	9.Unknown

Validity 4 Split/Assemblage

1.Valid	4.Split	7.Changes
2.Related	5.Partial	8.Other
3.Distress	6.Exempt	9.ABUTTER

Verified 5 Public Record

1.Buyer	4.Agent	7.Family
2.Seller	5.Pub Rec	8.Other
3.Lender	6.MLS	9.

Assessment Record

Year	Land	Buildings	Exempt	Total
2009	19,970	49,460	0	69,430
2010	26,400	65,300	0	91,700
2011	26,400	65,300	0	91,700
2013	26,400	51,300	0	77,700
2015	26,400	51,300	0	77,700
2016	28,300	55,600	0	83,900

Land Data

Front Foot	Type	Effective Frontage	Effective Depth	Influence Factor	Influence Code
11.Primary Lot				%	
12.Additional I				%	
13.Additional II				%	
14.Additional III				%	
15.Additional IV				%	
				%	
				%	
Square Foot		**Square Feet**			
16.Primary Lot				%	
17.Additional I				%	
18.Additional II				%	
19.Additional III				%	
20.Additional IV				%	
				%	
				%	
Fract. Acre		**Acreage/Sites**			
21.HOMESITE	21	0.92		100 %	0
22.COMMERCIAL SIT				%	
23.INDUSTRIAL SIT				%	
Acres				%	
27.REAR 1-5				%	
28.REAR 6-10				%	
29.REAR 11-20				%	
30.REAR 21 +				%	
34.Farmland SW					
35.Farmland MW					

Total Acreage 0.92

Influence Codes

1.VACANCY
2.Excess Frtg
3.Topography
4.Size/Shape
5.Access
6.Restriction
7.Access/Topo
8.ENV-OPEN SPACE
9.Fract Share
Acres
36.Farmland HW
37.T G Softwood
38.T G Mixed Woo
39.T G Hardwood
40.Gravel Pit
41.RP/Wetland/Was
42.Leased or MH S
43.Condo Site
44.SITE IMPROVEME
46.Waste
47.Common Land
48.PRIME COMM LOT
49.SECONDARY COMM
50.MARGINAL COMM
51.UTILITY ROW
52.TOWER SITE
53.PASTURE

LISBON

Map Lot U16-038 | Account 5733 | Location 10 MERRILL AVENUE | Card 1 Of 1 | 8-25-2016

Building Style	**1 Conventional**	
1.Conv.	5.Garrison	9.DW
2.Ranch	6.Contemp	10.BERM
3.R Ranch	7.Seasonal	11.COMM &
4.Cape	8.Primitiv	12.
Dwelling Units	**2**	
Other Units	**0**	
Stories	**2 Two Story**	
1.1	4.1.5	7.3.5
2.2	5.1.75	8.
3.3	6.2.5	9.
Exterior Walls	**4 Asbestos/Asphalt**	
1.Clapboar	5.T-111	9.Cem.Boar
2.WD.SH.	6.BR/Stone	10.Log
3.Compos.	7.Novelty	11.Other
4.ASB/ASP	8.AL/Vinyl	12.BLOCK
Roof Surface	**1 Asphalt Shingles**	
1.Asphalt	4.Composit	7.Metal RS
2.Slate	5.Wood	8.
3.Metal LC	6.Other	9.
SF Masonry Trim	**0**	
BUILDING USE	**0**	
OPEN-4-CUSTOM	**0**	
Year Built	**1930**	
Year Remodeled	**0**	
Foundation	**2 Concrete Block**	
1.Concrete	4.Wood	7.DirtFlr
2.C Block	5.Slab	8.
3.Br/Stone	6.Piers	9.
Basement	**4 Full Basement**	
1.1/4 Bmt	4.Full Bmt	7.
2.1/2 Bmt	5.Crawl	8.
3.3/4 Bmt	6.1stFlUnf	9.None
Bsmt Gar # Cars	**0**	
Wet Basement	**1 Dry Basement**	
1.Dry	4.Dirt/Dry	7.
2.Damp	5.Dirt/Dmp	8.
3.Wet	6.Dirt/Wet	9.

SF Bsmt Living	**0**	
Fin Bsmt Grade	**0 0**	
Electrical-Amps	**0**	
Heat Type	**100%**	**8 Floor/Wall Unit**
1.HWBB	5.FWA	9.No Heat
2.Radiator	6.GravWA	10.RIN/MON
3.RadFloor	7.Electric	11.
4.Steam	8.Fl/Wall	12.
Cool Type	**0%**	**9 None**
1.Central	4.W&C Air	7.
2.Evapor	5.	8.
3.H Pump	6.	9.None
Kitchen Style	**2 Typical**	
1.Good	4.Obsolete	7.
2.Typical	5.	8.
3.Old Type	6.	9.None
Bath(s) Style	**2 Typical Bath(s)**	
1.Good	4.Obsolete	7.
2.Typical	5.	8.
3.Old Type	6.	9.None
# Rooms	**8**	
# Bedrooms	**4**	
# Full Baths	**2**	
# Half Baths	**0**	
# Addn Fixtures	**1**	
# Fireplaces	**0**	

TRIO Software
A Division of Harris Computer Systems

Date Inspected 8-25-2014

Layout	**1 Typical**	
1.Typical	4.(-) BR	7.
2.Inadeq	5.(-) BRs	8.
3.Poor	6.	9.
Attic	**5 Floor/Stairs**	
1.1/4 Fin	4.Full Fin	7.
2.1/2 Fin	5.Fl/Stair	8.
3.3/4 Fin	6.1/2Fl/St	9.None
Insulation	**1 Full**	
1.Full	4.Minimal	7.
2.Heavy	5.Partial	8.
3.Capped	6.	9.None
Unfinished %	**0%**	
Grade & Factor	**3 Average 100%**	
1.E Grade	4.B Grade	7.AA
2.D Grade	5.A Grade	8.AAAA Gra
3.C Grade	6.A+	9.Same
SQFT (Footprint)	**644**	
Condition	**4 Average**	
1.Poor	4.Avg	7.V G
2.Fair	5.Avg+	8.Exc
3.Avg-	6.Good	9.Same
Phys. % Good	**0%**	
Funct. % Good	**100%**	
Functional Code	**9 None**	
1.Incomp	4.Small Si	7.Layout
2.Overbuil	5.CDU	8.Other
3.Delap	6.Style	9.None
Econ. % Good	**100%**	
Economic Code	**None**	
0.None	3.No Power	9.None
1.Location	4.Generate	8.
2.Encroach	5.Misc	9.
Entrance Code	**5 Estimated**	
1.Interior	4.Vacant	7.
2.Refusal	5.Estimate	8.
3.Informed	6.	9.
Information Code	**5 Estimate**	
1.Owner	4.Agent	7.
2.Relative	5.Estimate	8.
3.Tenant	6.Other	9.

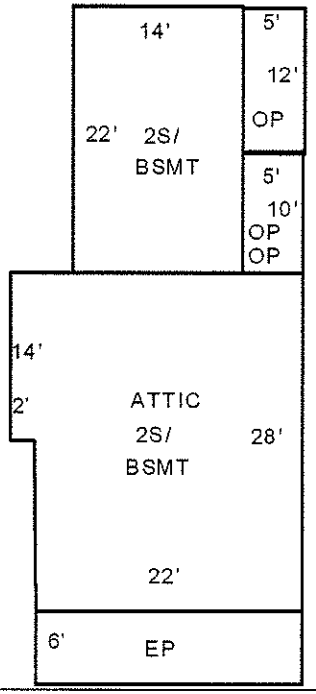

Additions, Outbuildings & Improvements

Type	Year	Units	Grade	Cond	Phys.	Funct.	Sound Value
22 Encl Frame Porch	0	132	0 0	0	0 %	0 %	
21 Open Frame	0	60	0 0	0	0 %	0 %	
41 2S Open Fr Porch	0	50	0 0	0	0 %	0 %	
12 2	0	308	0 0	0	0 %	0 %	
					%	%	
					%	%	
					%	%	
					%	%	
					%	%	
					%	%	

1.ONE STORY FRAM
2.TWO STORY FRAM
3.THREE STORY FR
4.1 & 1/2 STORY
5.1 & 3/4 STORY
6.2 & 1/2 STORY
21.Open Frame Por
22.Encl Frame Por
23.Frame Garage
24.Frame Shed
25.Frame Bay Wind
26.1SFr Overhang
27.Unfin Basement
28.Unfinished Att
29.Finished Attic

Map Lot U16-039 Account 1684 Location 12 MERRILL AVENUE Card 1 Of 1 8-25-2016

LEMAY, AMY J. &
PARENT, JEFFREY N.
77 PINEWOODS ROAD

LISBON ME 04250
B8024P244

Previous Owner
DENIS, JUNE
11 MERRILL AV

LISBON ME 04250
Sale Date: 10-01-2010

Inspection Witnessed By:

X Date

No./Date	Description	Date Insp.

Notes:
0125*0085

LISBON

Property Data

Neighborhood	1 LISBON VILLAGE
Tree Growth Year	0
TG MGT PLAN DATE	0
BLDG PERMIT YEAR	0
Zone/Land Use	5 VILLAGE
Secondary Zone	
Topography	1 Level

1.Level	4.Below St	7.Steep
2.Rolling	5.Low	8.
3.Above St	6.Wet	9.

Utilities 1 All Public

1.Public	4.Dr Well	7.WELL & SEP
2.Water	5.Oth Prv Wa	8.HoldingTan
3.Sewer	6.Septic	9.P WTR/SEPT

Street 1 Public Paved

1.PubPaved	4.PrivGrav	7.No Road
2.PrivPavd	5.R/W	8.No Legal
3.PubGravl	6.Long R/W	9.LandLkd

Interior Inspection	0
CHANGE YR	0

Sale Data

Sale Date	10-01-2010
Price	47,500
Sale Type	2 Land & Buildings

1.Land	4.MOHOland	7.
2.L & B	5.MOHOw/o	8.
3.Building	6.	9.Distress

Financing 9 Unknown

1.Convent	4.Seller	7.
2.FHA/VA	5.Private	8.
3.Assumed	6.Cash	9.Unknown

Validity 8 OTHER NON-VALID

1.Valid	4.Split	7.Changes
2.Related	5.Partial	8.Other
3.Distress	6.Exempt	9.ABUTTER

Verified 5 Public Record

1.Buyer	4.Agent	7.Family
2.Seller	5.Pub Rec	8.Other
3.Lender	6.MLS	9.

Assessment Record

Year	Land	Buildings	Exempt	Total
2009	8,240	0	0	8,240
2010	10,900	0	0	10,900
2011	10,900	0	0	10,900
2013	10,900	0	0	10,900
2015	10,900	0	0	10,900
2016	24,300	0	0	24,300

Land Data

Front Foot	Type	Effective Frontage	Effective Depth	Influence Factor	Influence Code
11.Primary Lot				%	
12.Additional I				%	
13.Additional II				%	
14.Additional III				%	
15.Additional IV				%	
				%	
				%	
Square Foot		**Square Feet**			
16.Primary Lot				%	
17.Additional I				%	
18.Additional II				%	
19.Additional III				%	
20.Additional IV				%	
				%	
				%	
Fract. Acre		**Acreage/Sites**			
21.HOMESITE	21	0.24		100 %	0
22.COMMERCIAL SIT				%	
23.INDUSTRIAL SIT				%	
Acres				%	
27.REAR 1-5				%	
28.REAR 6-10				%	
29.REAR 11-20				%	
30.REAR 21 +				%	
34.Farmland SW				%	
35.Farmland MW				%	

Total Acreage 0.24

Influence Codes

1.VACANCY
2.Excess Frtg
3.Topography
4.Size/Shape
5.Access
6.Restriction
7.Access/Topo
8.ENV-OPEN SPACE
9.Fract Share
Acres
36.Farmland HW
37.T G Softwood
38.T G Mixed Woo
39.T G Hardwood
40.Gravel Pit
41.RP/Wetland/Was
42.Leased or MH S
43.Condo Site
44.SITE IMPROVEME
46.Waste
47.Common Land
48.PRIME COMM LOT
49.SECONDARY COMM
50.MARGINAL COMM
51.UTILITY ROW
52.TOWER SITE
53.PASTURE

LISBON

Map Lot U16-039 | Account 1684 | Location 12 MERRILL AVENUE | Card 1 Of 1 | 8-25-2016

Building Style		
1.Conv.	5.Garrison	9.DW
2.Ranch	6.Contemp	10.BERM
3.R Ranch	7.Seasonal	11.COMM &
4.Cape	8.Primitiv	12.

Dwelling Units
Other Units

Stories		
1.1	4.1.5	7.3.5
2.2	5.1.75	8.
3.3	6.2.5	9.

Exterior Walls		
1.Clapboar	5.T-111	9.Cem.Boar
2.WD.SH.	6.BR/Stone	10.Log
3.Compos.	7.Novelty	11.Other
4.ASB/ASP	8.AL/Vinyl	12.BLOCK

Roof Surface		
1.Asphalt	4.Composit	7.Metal RS
2.Slate	5.Wood	8.
3.Metal LC	6.Other	9.

SF Masonry Trim
BUILDING USE
OPEN-4-CUSTOM
Year Built
Year Remodeled

Foundation		
1.Concrete	4.Wood	7.DirtFlr
2.C Block	5.Slab	8.
3.Br/Stone	6.Piers	9.

Basement		
1.1/4 Bmt	4.Full Bmt	7.
2.1/2 Bmt	5.Crawl	8.
3.3/4 Bmt	6.1stFlUnf	9.None

Bsmt Gar # Cars

Wet Basement		
1.Dry	4.Dirt/Dry	7.
2.Damp	5.Dirt/Dmp	8.
3.Wet	6.Dirt/Wet	9.

SF Bsmt Living
Fin Bsmt Grade
Electrical-Amps

Heat Type 100%		
1.HWBB	5.FWA	9.No Heat
2.Radiator	6.GravWA	10.RIN/MON
3.RadFloor	7.Electric	11.
4.Steam	8.Fl/Wall	12.

Cool Type 0%		
1.Central	4.W&C Air	7.
2.Evapor	5.	8.
3.H Pump	6.	9.None

Kitchen Style		
1.Good	4.Obsolete	7.
2.Typical	5.	8.
3.Old Type	6.	9.None

Bath(s) Style		
1.Good	4.Obsolete	7.
2.Typical	5.	8.
3.Old Type	6.	9.None

Rooms
Bedrooms
Full Baths
Half Baths
Addn Fixtures
Fireplaces

TRIO Software
A Division of Harris Computer Systems

Layout		
1.Typical	4.(-) BR	7.
2.Inadeq	5.(-) BRs	8.
3.Poor	6.	9.

Attic		
1.1/4 Fin	4.Full Fin	7.
2.1/2 Fin	5.Fl/Stair	8.
3.3/4 Fin	6.1/2Fl/St	9.None

Insulation		
1.Full	4.Minimal	7.
2.Heavy	5.Partial	8.
3.Capped	6.	9.None

Unfinished %

Grade & Factor		
1.E Grade	4.B Grade	7.AA
2.D Grade	5.A Grade	8.AAAA Gra
3.C Grade	6.A+	9.Same

SQFT (Footprint)

Condition		
1.Poor	4.Avg	7.V G
2.Fair	5.Avg+	8.Exc
3.Avg-	6.Good	9.Same

Phys. % Good
Funct. % Good

Functional Code		
1.Incomp	4.Small Si	7.Layout
2.Overbuil	5.CDU	8.Other
3.Delap	6.Style	9.None

Econ. % Good

Economic Code		
0.None	3.No Power	9.None
1.Location	4.Generate	8.
2.Encroach	5.Misc	9.

Entrance Code 0		
1.Interior	4.Vacant	7.
2.Refusal	5.Estimate	8.
3.Informed	6.	9.

Information Code 0		
1.Owner	4.Agent	7.
2.Relative	5.Estimate	8.
3.Tenant	6.Other	9.

Date Inspected

Additions, Outbuildings & Improvements

Type	Year	Units	Grade	Cond	Phys.	Funct.	Sound Value
22 Encl Frame Porch	0	132	0 0	0	0 %	0 %	
21 Open Frame	0	60	0 0	0	0 %	0 %	
41 2S Open Fr Porch	0	50	0 0	0	0 %	0 %	
12 2	0	308	0 0	0	0 %	0 %	
					%	%	
					%	%	
					%	%	
					%	%	
					%	%	
					%	%	

1.ONE STORY FRAM
2.TWO STORY FRAM
3.THREE STORY FR
4.1 & 1/2 STORY
5.1 & 3/4 STORY
6.2 & 1/2 STORY
21.Open Frame Por
22.Encl Frame Por
23.Frame Garage
24.Frame Shed
25.Frame Bay Wind
26.1SFr Overhang
27.Unfin Basement
28.Unfinished Att
29.Finished Attic

Map Lot U16-040 Account 1685 Location 11 MERRILL AVENUE Card 1 Of 1 8-25-2016

LEMAY, AMY J. &
PARENT, JEFFREY N.
77 PINEWOODS ROAD

LISBON ME 04250
B8024P244

Previous Owner
DENIS, JUNE
11 MERRILL AV

LISBON ME 04250
Sale Date: 10-10-0120

Inspection Witnessed By:

X Date

No./Date	Description	Date Insp.

Notes:
0091*0100

LISBON

Property Data

Neighborhood **1 LISBON VILLAGE**

Tree Growth Year **0**

TG MGT PLAN DATE **0**

BLDG PERMIT YEAR **0**

Zone/Land Use **1 GENERAL RESIDENTIAL**

Secondary Zone

Topography **1 Level**

1.Level	4.Below St	7.Steep
2.Rolling	5.Low	8.
3.Above St	6.Wet	9.

Utilities **1 All Public**

1.Public	4.Dr Well	7.WELL & SEP
2.Water	5.Oth Prv Wa	8.HoldingTan
3.Sewer	6.Septic	9.P WTR/SEPT

Street **1 Public Paved**

1.PubPaved	4.PrivGrav	7.No Road
2.PrivPavd	5.R/W	8.No Legal
3.PubGravl	6.Long R/W	9.LandLkd

Interior Inspection **0**

CHANGE YR **0**

Sale Data

Sale Date **10-10-2010**

Price **47,500**

Sale Type **2 Land & Buildings**

1.Land	4.MOHOland	7.
2.L & B	5.MOHOw/o	8.
3.Building	6.	9.Distress

Financing **9 Unknown**

1.Convent	4.Seller	7.
2.FHA/VA	5.Private	8.
3.Assumed	6.Cash	9.Unknown

Validity **8 OTHER NON-VALID**

1.Valid	4.Split	7.Changes
2.Related	5.Partial	8.Other
3.Distress	6.Exempt	9.ABUTTER

Verified **5 Public Record**

1.Buyer	4.Agent	7.Family
2.Seller	5.Pub Rec	8.Other
3.Lender	6.MLS	9.

Assessment Record

Year	Land	Buildings	Exempt	Total
2009	19,060	41,060	10,640	49,480
2010	25,200	54,200	12,800	66,600
2011	25,200	54,200	0	79,400
2013	25,200	54,200	0	79,400
2015	25,200	49,510	0	74,710
2016	28,400	45,000	0	73,400

Land Data

	Type	Effective Frontage	Effective Depth	Influence Factor	Influence Code
Front Foot					
11.Primary Lot				%	
12.Additional I				%	
13.Additional II				%	
14.Additional III				%	
15.Additional IV				%	
				%	
Square Foot		**Square Feet**			
16.Primary Lot				%	
17.Additional I				%	
18.Additional II				%	
19.Additional III				%	
20.Additional IV				%	
				%	
				%	
Fract. Acre		**Acreage/Sites**			
21.HOMESITE	21	0.21		100 %	0
22.COMMERCIAL SIT				%	
23.INDUSTRIAL SIT				%	
Acres				%	
27.REAR 1-5				%	
28.REAR 6-10				%	
29.REAR 11-20				%	
30.REAR 21 +				%	
34.Farmland SW					
35.Farmland MW					

Total Acreage 0.21

Influence Codes

1.VACANCY
2.Excess Frtg
3.Topography
4.Size/Shape
5.Access
6.Restriction
7.Access/Topo
8.ENV-OPEN SPACE
9.Fract Share
Acres
36.Farmland HW
37.T G Softwood
38.T G Mixed Woo
39.T G Hardwood
40.Gravel Pit
41.RP/Wetland/Was
42.Leased or MH S
43.Condo Site
44.SITE IMPROVEME
46.Waste
47.Common Land
48.PRIME COMM LOT
49.SECONDARY COMM
50.MARGINAL COMM
51.UTILITY ROW
52.TOWER SITE
53.PASTURE

LISBON

Map Lot U16-040 | Account 1685 | Location 11 MERRILL AVENUE | Card 1 Of 1 | 8-25-2016

Building Style	**1 Conventional**		
1.Conv.	5.Garrison	9.DW	
2.Ranch	6.Contemp	10.BERM	
3.R Ranch	7.Seasonal	11.COMM &	
4.Cape	8.Primitiv	12.	
Dwelling Units	**1**		
Other Units	**0**		
Stories	**1 One Story**		
1.1	4.1.5	7.3.5	
2.2	5.1.75	8.	
3.3	6.2.5	9.	
Exterior Walls	**8 AL/Vinyl**		
1.Clapboar	5.T-111	9.Cem.Boar	
2.WD.SH.	6.BR/Stone	10.Log	
3.Compos.	7.Novelty	11.Other	
4.ASB/ASP	8.AL/Vinyl	12.BLOCK	
Roof Surface	**1 Asphalt Shingles**		
1.Asphalt	4.Composit	7.Metal RS	
2.Slate	5.Wood	8.	
3.Metal LC	6.Other	9.	
SF Masonry Trim	**0**		
BUILDING USE	**0**		
OPEN-4-CUSTOM	**0**		
Year Built	**1950**		
Year Remodeled	**0**		
Foundation	**1 Concrete**		
1.Concrete	4.Wood	7.DirtFlr	
2.C Block	5.Slab	8.	
3.Br/Stone	6.Piers	9.	
Basement	**4 Full Basement**		
1.1/4 Bmt	4.Full Bmt	7.	
2.1/2 Bmt	5.Crawl	8.	
3.3/4 Bmt	6.1stFlUnf	9.None	
Bsmt Gar # Cars	**0**		
Wet Basement	**3 Wet Basement**		
1.Dry	4.Dirt/Dry	7.	
2.Damp	5.Dirt/Dmp	8.	
3.Wet	6.Dirt/Wet	9.	

SF Bsmt Living	**0**		
Fin Bsmt Grade	**0 0**		
Electrical-Amps	**0**		
Heat Type	**100%**	**5 Forced Warm Air**	
1.HWBB	5.FWA	9.No Heat	
2.Radiator	6.GravWA	10.RIN/MON	
3.RadFloor	7.Electric	11.	
4.Steam	8.Fl/Wall	12.	
Cool Type	**0%**	**9 None**	
1.Central	4.W&C Air	7.	
2.Evapor	5.	8.	
3.H Pump	6.	9.None	
Kitchen Style	**2 Typical**		
1.Good	4.Obsolete	7.	
2.Typical	5.	8.	
3.Old Type	6.	9.None	
Bath(s) Style	**2 Typical Bath(s)**		
1.Good	4.Obsolete	7.	
2.Typical	5.	8.	
3.Old Type	6.	9.None	
# Rooms	**6**		
# Bedrooms	**3**		
# Full Baths	**1**		
# Half Baths	**0**		
# Addn Fixtures	**0**		
# Fireplaces	**0**		

TRIO Software
A Division of Harris Computer Systems

Layout	**1 Typical**		
1.Typical	4.(-) BR	7.	
2.Inadeq	5.(-) BRs	8.	
3.Poor	6.	9.	
Attic	**9 None**		
1.1/4 Fin	4.Full Fin	7.	
2.1/2 Fin	5.Fl/Stair	8.	
3.3/4 Fin	6.1/2Fl/St	9.None	
Insulation	**1 Full**		
1.Full	4.Minimal	7.	
2.Heavy	5.Partial	8.	
3.Capped	6.	9.None	
Unfinished %	**0%**		
Grade & Factor	**2 Fair 100%**		
1.E Grade	4.B Grade	7.AA	
2.D Grade	5.A Grade	8.AAAA Gra	
3.C Grade	6.A+	9.Same	
SQFT (Footprint)	**775**		
Condition	**4 Average**		
1.Poor	4.Avg	7.V G	
2.Fair	5.Avg+	8.Exc	
3.Avg-	6.Good	9.Same	
Phys. % Good	**0%**		
Funct. % Good	**100%**		
Functional Code	**9 None**		
1.Incomp	4.Small Si	7.Layout	
2.Overbuil	5.CDU	8.Other	
3.Delap	6.Style	9.None	
Econ. % Good	**100%**		
Economic Code	**None**		
0.None	3.No Power	9.None	
1.Location	4.Generate	8.	
2.Encroach	5.Misc	9.	
Entrance Code	**5 Estimated**		
1.Interior	4.Vacant	7.	
2.Refusal	5.Estimate	8.	
3.Informed	6.	9.	
Information Code	**5 Estimate**		
1.Owner	4.Agent	7.	
2.Relative	5.Estimate	8.	
3.Tenant	6.Other	9.	

Date Inspected 8-25-2014

SHED 8X10=80

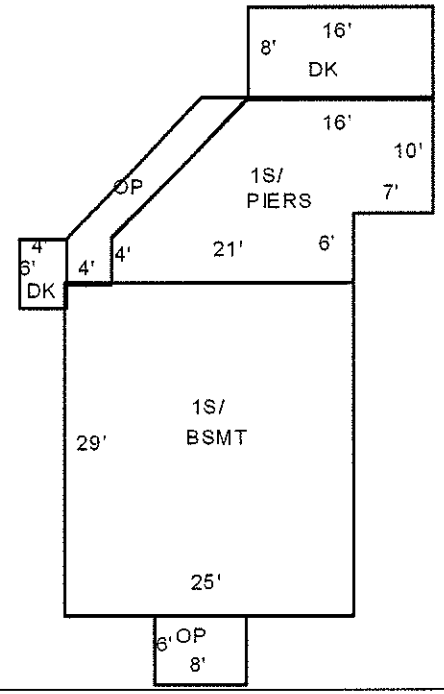

Additions, Outbuildings & Improvements

Type	Year	Units	Grade	Cond	Phys.	Funct.	Sound Value
1 ONE STORY	0	334	0 0	0	0 %	0 %	
21 Open Frame	0	65	0 0	0	0 %	0 %	
68 Wood Deck	0	128	0 0	0	0 %	0 %	
68 Wood Deck	0	24	0 0	0	0 %	0 %	
21 Open Frame	0	48	0 0	0	0 %	0 %	
24 Frame Shed	0	80	3 100	4	0 %	100 %	
					%	%	
					%	%	
					%	%	
					%	%	

1.ONE STORY FRAM
2.TWO STORY FRAM
3.THREE STORY FR
4.1 & 1/2 STORY
5.1 & 3/4 STORY
6.2 & 1/2 STORY
21.Open Frame Por
22.Encl Frame Por
23.Frame Garage
24.Frame Shed
25.Frame Bay Wind
26.1SFr Overhang
27.Unfin Basement
28.Unfinished Att
29.Finished Attic

Map Lot U16-041 Account 3631 Location 5 MERRILL AVENUE Card 1 Of 1 8-25-2016

LANTIS, KURT D.

9 MERRILL AVENUE

LISBON ME 04250 0457
B2142P129

Property Data

Neighborhood **1 LISBON VILLAGE**

Tree Growth Year **0**

TG MGT PLAN DATE **0**

BLDG PERMIT YEAR **0**

Zone/Land Use **1 GENERAL RESIDENTIAL**

Secondary Zone

Topography **1 Level**

1.Level	4.Below St	7.Steep
2.Rolling	5.Low	8.
3.Above St	6.Wet	9.

Utilities **1 All Public**

1.Public	4.Dr Well	7.WELL & SEP
2.Water	5.Oth Prv Wa	8.HoldingTan
3.Sewer	6.Septic	9.P WTR/SEPT

Street **1 Public Paved**

1.PubPaved	4.PrivGrav	7.No Road
2.PrivPavd	5.R/W	8.No Legal
3.PubGravl	6.Long R/W	9.LandLkd

Interior Inspection **0**

CHANGE YR **0**

Sale Data

Sale Date

Price

Sale Type

1.Land	4.MOHOland	7.
2.L & B	5.MOHOw/o	8.
3.Building	6.	9.Distress

Financing

1.Convent	4.Seller	7.
2.FHA/VA	5.Private	8.
3.Assumed	6.Cash	9.Unknown

Validity

1.Valid	4.Split	7.Changes
2.Related	5.Partial	8.Other
3.Distress	6.Exempt	9.ABUTTER

Verified

1.Buyer	4.Agent	7.Family
2.Seller	5.Pub Rec	8.Other
3.Lender	6.MLS	9.

Assessment Record

Year	Land	Buildings	Exempt	Total
2009	30,890	64,830	7,280	88,440
2010	40,800	85,600	8,000	118,400
2011	40,800	85,600	8,300	118,100
2013	40,800	85,600	8,500	117,900
2015	40,800	85,600	8,700	117,700
2016	34,300	100,800	15,000	120,100

Land Data

	Type	Effective Frontage	Effective Depth	Influence Factor	Influence Code
Front Foot					
11.Primary Lot				%	
12.Additional I				%	
13.Additional II				%	
14.Additional III				%	
15.Additional IV				%	
				%	
				%	
Square Foot		**Square Feet**			
16.Primary Lot				%	
17.Additional I				%	
18.Additional II				%	
19.Additional III				%	
20.Additional IV				%	
				%	
				%	
Fract. Acre		**Acreage/Sites**			
21.HOMESITE	21	0.68		100 %	0
22.COMMERCIAL SIT				%	
23.INDUSTRIAL SIT				%	
Acres				%	
27.REAR 1-5				%	
28.REAR 6-10				%	
29.REAR 11-20				%	
30.REAR 21 +				%	
34.Farmland SW					
35.Farmland MW					

Total Acreage 0.68

Influence Codes

1.VACANCY
2.Excess Frtg
3.Topography
4.Size/Shape
5.Access
6.Restriction
7.Access/Topo
8.ENV-OPEN SPACE
9.Fract Share
Acres
36.Farmland HW
37.T G Softwood
38.T G Mixed Woo
39.T G Hardwood
40.Gravel Pit
41.RP/Wetland/Was
42.Leased or MH S
43.Condo Site
44.SITE IMPROVEME
46.Waste
47.Common Land
48.PRIME COMM LOT
49.SECONDARY COMM
50.MARGINAL COMM
51.UTILITY ROW
52.TOWER SITE
53.PASTURE

Inspection Witnessed By:

X Date

No./Date	Description	Date Insp.

Notes:
0115*0235

LISBON

LISBON

Map Lot U16-041 | Account 3631 | Location 5 MERRILL AVENUE | Card 1 Of 1 | 8-25-2016

Building Style	**1 Conventional**		
1.Conv.	5.Garrison	9.DW	
2.Ranch	6.Contemp	10.BERM	
3.R Ranch	7.Seasonal	11.COMM &	
4.Cape	8.Primitiv	12.	
Dwelling Units	**2**		
Other Units	**0**		
Stories	**2 Two Story**		
1.1	4.1.5	7.3.5	
2.2	5.1.75	8.	
3.3	6.2.5	9.	
Exterior Walls	**2 WoodShingle**		
1.Clapboar	5.T-111	9.Cem.Boar	
2.WD.SH.	6.BR/Stone	10.Log	
3.Compos.	7.Novelty	11.Other	
4.ASB/ASP	8.AL/Vinyl	12.BLOCK	
Roof Surface	**1 Asphalt Shingles**		
1.Asphalt	4.Composit	7.Metal RS	
2.Slate	5.Wood	8.	
3.Metal LC	6.Other	9.	
SF Masonry Trim	**0**		
BUILDING USE	**0**		
OPEN-4-CUSTOM	**0**		
Year Built	**1900**		
Year Remodeled	**0**		
Foundation	**3 Brick &/or Stone**		
1.Concrete	4.Wood	7.DirtFlr	
2.C Block	5.Slab	8.	
3.Br/Stone	6.Piers	9.	
Basement	**4 Full Basement**		
1.1/4 Bmt	4.Full Bmt	7.	
2.1/2 Bmt	5.Crawl	8.	
3.3/4 Bmt	6.1stFlUnf	9.None	
Bsmt Gar # Cars	**0**		
Wet Basement	**3 Wet Basement**		
1.Dry	4.Dirt/Dry	7.	
2.Damp	5.Dirt/Dmp	8.	
3.Wet	6.Dirt/Wet	9.	

SF Bsmt Living	**0**		
Fin Bsmt Grade	**0 0**		
Electrical-Amps	**1**		
Heat Type	**100%**	**1 Hot Water BB**	
1.HWBB	5.FWA	9.No Heat	
2.Radiator	6.GravWA	10.RIN/MON	
3.RadFloor	7.Electric	11.	
4.Steam	8.Fl/Wall	12.	
Cool Type	**0%**	**9 None**	
1.Central	4.W&C Air	7.	
2.Evapor	5.	8.	
3.H Pump	6.	9.None	
Kitchen Style	**2 Typical**		
1.Good	4.Obsolete	7.	
2.Typical	5.	8.	
3.Old Type	6.	9.None	
Bath(s) Style	**2 Typical Bath(s)**		
1.Good	4.Obsolete	7.	
2.Typical	5.	8.	
3.Old Type	6.	9.None	
# Rooms	**9**		
# Bedrooms	**4**		
# Full Baths	**2**		
# Half Baths	**0**		
# Addn Fixtures	**1**		
# Fireplaces	**0**		

TRIO Software
A Division of Harris Computer Systems

Layout	**1 Typical**		
1.Typical	4.(-) BR	7.	
2.Inadeq	5.(-) BRs	8.	
3.Poor	6.	9.	
Attic	**9 None**		
1.1/4 Fin	4.Full Fin	7.	
2.1/2 Fin	5.Fl/Stair	8.	
3.3/4 Fin	6.1/2Fl/St	9.None	
Insulation	**1 Full**		
1.Full	4.Minimal	7.	
2.Heavy	5.Partial	8.	
3.Capped	6.	9.None	
Unfinished %	**0%**		
Grade & Factor	**2 Fair 100%**		
1.E Grade	4.B Grade	7.AA	
2.D Grade	5.A Grade	8.AAAA Gra	
3.C Grade	6.A+	9.Same	
SQFT (Footprint)	**2879**		
Condition	**3 Below Average**		
1.Poor	4.Avg	7.V G	
2.Fair	5.Avg+	8.Exc	
3.Avg-	6.Good	9.Same	
Phys. % Good	**0%**		
Funct. % Good	**100%**		
Functional Code	**9 None**		
1.Incomp	4.Small Si	7.Layout	
2.Overbuil	5.CDU	8.Other	
3.Delap	6.Style	9.None	
Econ. % Good	**100%**		
Economic Code	**None**		
0.None	3.No Power	9.None	
1.Location	4.Generate	8.	
2.Encroach	5.Misc	9.	
Entrance Code	**5 Estimated**		
1.Interior	4.Vacant	7.	
2.Refusal	5.Estimate	8.	
3.Informed	6.	9.	
Information Code	**5 Estimate**		
1.Owner	4.Agent	7.	
2.Relative	5.Estimate	8.	
3.Tenant	6.Other	9.	

GAR 20X36=720

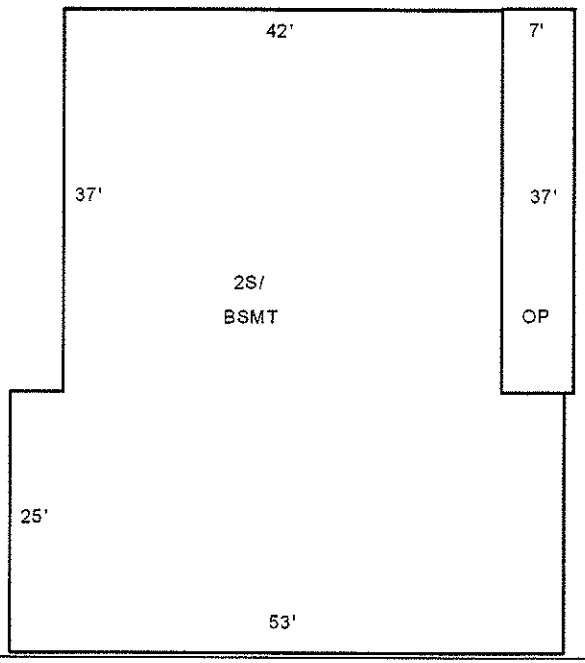

Date Inspected 8-26-2014

Additions, Outbuildings & Improvements

Type	Year	Units	Grade	Cond	Phys.	Funct.	Sound Value
21 Open Frame	0	259	0 0	0	0 %	0 %	
23 Frame Garage	0	720	2 100	3	0 %	100 %	
					%	%	
					%	%	
					%	%	
					%	%	
					%	%	
					%	%	
					%	%	
					%	%	

1.ONE STORY FRAM
2.TWO STORY FRAM
3.THREE STORY FR
4.1 & 1/2 STORY
5.1 & 3/4 STORY
6.2 & 1/2 STORY
21.Open Frame Por
22.Encl Frame Por
23.Frame Garage
24.Frame Shed
25.Frame Bay Wind
26.1SFr Overhang
27.Unfin Basement
28.Unfinished Att
29.Finished Attic

Map Lot U16-042 | Account 2367 | Location 7 FILLION STREET | Card 1 Of 1 | 8-25-2016

GALIPEAU, PHIL S. &
RONI-SUE
7 FILLION ST

LISBON ME 04250
B2998P65

Property Data

Neighborhood **1 LISBON VILLAGE**

Tree Growth Year **0**

TG MGT PLAN DATE **0**

BLDG PERMIT YEAR **0**

Zone/Land Use **1 GENERAL RESIDENTIAL**

Secondary Zone

Topography **1 Level**

1.Level	4.Below St	7.Steep
2.Rolling	5.Low	8.
3.Above St	6.Wet	9.

Utilities **1 All Public**

1.Public	4.Dr Well	7.WELL & SEP
2.Water	5.Oth Prv Wa	8.HoldingTan
3.Sewer	6.Septic	9.P WTR/SEPT

Street **1 Public Paved**

1.PubPaved	4.PrivGrav	7.No Road
2.PrivPavd	5.R/W	8.No Legal
3.PubGravl	6.Long R/W	9.LandLkd

Interior Inspection **0**

CHANGE YR **0**

Sale Data

Sale Date

Price

Sale Type

1.Land	4.MOHOland	7.
2.L & B	5.MOHOw/o	8.
3.Building	6.	9.Distress

Financing

1.Convent	4.Seller	7.
2.FHA/VA	5.Private	8.
3.Assumed	6.Cash	9.Unknown

Validity

1.Valid	4.Split	7.Changes
2.Related	5.Partial	8.Other
3.Distress	6.Exempt	9.ABUTTER

Verified

1.Buyer	4.Agent	7.Family
2.Seller	5.Pub Rec	8.Other
3.Lender	6.MLS	9.

Assessment Record

Year	Land	Buildings	Exempt	Total
2009	27,590	42,340	7,280	62,650
2010	36,400	55,900	8,000	84,300
2011	36,400	55,900	8,300	84,000
2013	36,400	55,900	8,500	83,800
2015	36,400	55,900	8,700	83,600
2016	32,500	76,100	15,000	93,600

Land Data

Front Foot	Type	Effective Frontage	Effective Depth	Influence Factor	Influence Code
11.Primary Lot				%	
12.Additional I				%	
13.Additional II				%	
14.Additional III				%	
15.Additional IV				%	
				%	
				%	
Square Foot		**Square Feet**			
16.Primary Lot				%	
17.Additional I				%	
18.Additional II				%	
19.Additional III				%	
20.Additional IV				%	
				%	
				%	
Fract. Acre		**Acreage/Sites**			
21.HOMESITE	21	0.40		100 %	0
22.COMMERCIAL SIT				%	
23.INDUSTRIAL SIT				%	
Acres				%	
27.REAR 1-5				%	
28.REAR 6-10				%	
29.REAR 11-20				%	
30.REAR 21 +				%	
34.Farmland SW					
35.Farmland MW					

Total Acreage 0.40

Influence Codes

1.VACANCY
2.Excess Frtg
3.Topography
4.Size/Shape
5.Access
6.Restriction
7.Access/Topo
8.ENV-OPEN SPACE
9.Fract Share
Acres
36.Farmland HW
37.T G Softwood
38.T G Mixed Woo
39.T G Hardwood
40.Gravel Pit
41.RP/Wetland/Was
42.Leased or MH S
43.Condo Site
44.SITE IMPROVEME
46.Waste
47.Common Land
48.PRIME COMM LOT
49.SECONDARY COMM
50.MARGINAL COMM
51.UTILITY ROW
52.TOWER SITE
53.PASTURE

Inspection Witnessed By:

X Date

No./Date	Description	Date Insp.

Notes:
0072*0240

LISBON

LISBON

Map Lot U16-042 | Account 2367 | Location 7 FILLION STREET | Card 1 Of 1 | 8-25-2016

Building Style **1 Conventional**		
1.Conv.	5.Garrison	9.DW
2.Ranch	6.Contemp	10.BERM
3.R Ranch	7.Seasonal	11.COMM &
4.Cape	8.Primitiv	12.
Dwelling Units **1**		
Other Units **0**		
Stories **5 One & 3/4 Story**		
1.1	4.1.5	7.3.5
2.2	5.1.75	8.
3.3	6.2.5	9.
Exterior Walls **4 Asbestos/Asphalt**		
1.Clapboar	5.T-111	9.Cem.Boar
2.WD.SH.	6.BR/Stone	10.Log
3.Compos.	7.Novelty	11.Other
4.ASB/ASP	8.AL/Vinyl	12.BLOCK
Roof Surface **1 Asphalt Shingles**		
1.Asphalt	4.Composit	7.Metal RS
2.Slate	5.Wood	8.
3.Metal LC	6.Other	9.
SF Masonry Trim **0**		
BUILDING USE **0**		
OPEN-4-CUSTOM **0**		
Year Built **1920**		
Year Remodeled **0**		
Foundation **1 Concrete**		
1.Concrete	4.Wood	7.DirtFlr
2.C Block	5.Slab	8.
3.Br/Stone	6.Piers	9.
Basement **4 Full Basement**		
1.1/4 Bmt	4.Full Bmt	7.
2.1/2 Bmt	5.Crawl	8.
3.3/4 Bmt	6.1stFlUnf	9.None
Bsmt Gar # Cars **0**		
Wet Basement **1 Dry Basement**		
1.Dry	4.Dirt/Dry	7.
2.Damp	5.Dirt/Dmp	8.
3.Wet	6.Dirt/Wet	9.

SF Bsmt Living **0**		
Fin Bsmt Grade **0 0**		
Electrical-Amps **0**		
Heat Type **100%** **1 Hot Water BB**		
1.HWBB	5.FWA	9.No Heat
2.Radiator	6.GravWA	10.RIN/MON
3.RadFloor	7.Electric	11.
4.Steam	8.Fl/Wall	12.
Cool Type **0%** **9 None**		
1.Central	4.W&C Air	7.
2.Evapor	5.	8.
3.H Pump	6.	9.None
Kitchen Style **2 Typical**		
1.Good	4.Obsolete	7.
2.Typical	5.	8.
3.Old Type	6.	9.None
Bath(s) Style **2 Typical Bath(s)**		
1.Good	4.Obsolete	7.
2.Typical	5.	8.
3.Old Type	6.	9.None
# Rooms **6**		
# Bedrooms **3**		
# Full Baths **1**		
# Half Baths **0**		
# Addn Fixtures **0**		
# Fireplaces **0**		

TRIO Software
A Division of Harris Computer Systems

Layout **1 Typical**		
1.Typical	4.(-) BR	7.
2.Inadeq	5.(-) BRs	8.
3.Poor	6.	9.
Attic **9 None**		
1.1/4 Fin	4.Full Fin	7.
2.1/2 Fin	5.Fl/Stair	8.
3.3/4 Fin	6.1/2Fl/St	9.None
Insulation **1 Full**		
1.Full	4.Minimal	7.
2.Heavy	5.Partial	8.
3.Capped	6.	9.None
Unfinished % **0%**		
Grade & Factor **3 Average 100%**		
1.E Grade	4.B Grade	7.AA
2.D Grade	5.A Grade	8.AAAA Gra
3.C Grade	6.A+	9.Same
SQFT (Footprint) **715**		
Condition **4 Average**		
1.Poor	4.Avg	7.V G
2.Fair	5.Avg+	8.Exc
3.Avg-	6.Good	9.Same
Phys. % Good **0%**		
Funct. % Good **100%**		
Functional Code **9 None**		
1.Incomp	4.Small Sl	7.Layout
2.Overbuil	5.CDU	8.Other
3.Delap	6.Style	9.None
Econ. % Good **100%**		
Economic Code **None**		
0.None	3.No Power	9.None
1.Location	4.Generate	8.
2.Encroach	5.Misc	9.
Entrance Code **5 Estimated**		
1.Interior	4.Vacant	7.
2.Refusal	5.Estimate	8.
3.Informed	6.	9.
Information Code **5 Estimate**		
1.Owner	4.Agent	7.
2.Relative	5.Estimate	8.
3.Tenant	6.Other	9.

SHED 10X16=160

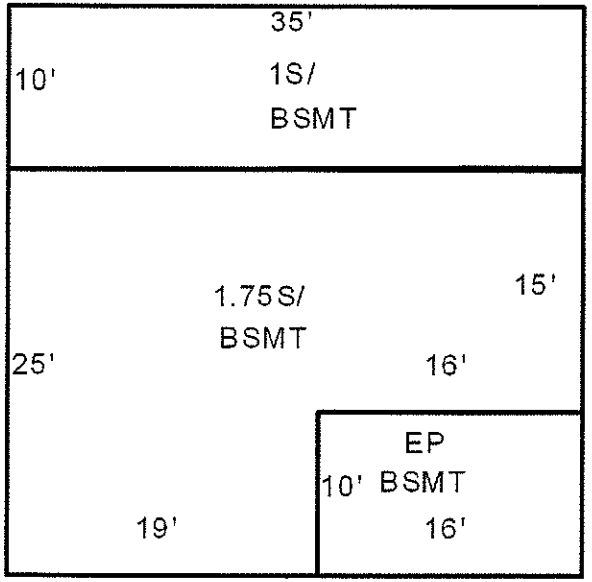

Date Inspected 8-26-2014

Additions, Outbuildings & Improvements

Type	Year	Units	Grade	Cond	Phys.	Funct.	Sound Value
32	0	160	0 0	0	0 %	0 %	
11 1	0	350	0 0	0	0 %	0 %	
24 Frame Shed	0	160	3 100	4	0 %	100 %	
					%	%	
					%	%	
					%	%	
					%	%	
					%	%	
					%	%	
					%	%	

1.ONE STORY FRAM
2.TWO STORY FRAM
3.THREE STORY FR
4.1 & 1/2 STORY
5.1 & 3/4 STORY
6.2 & 1/2 STORY
21.Open Frame Por
22.Encl Frame Por
23.Frame Garage
24.Frame Shed
25.Frame Bay Wind
26.1SFr Overhang
27.Unfin Basement
28.Unfinished Att
29.Finished Attic

Map Lot U16-043 Account 5033 Location 28 VILLAGE STREET Card 1 Of 1 8-25-2016

PEREZ, LA QIANA ADAMS-

28 VILLAGE ST

LISBON ME 04250
B6513P328

Property Data

Neighborhood **1 LISBON VILLAGE**

Tree Growth Year **0**

TG MGT PLAN DATE **0**

BLDG PERMIT YEAR **0**

Zone/Land Use **1 GENERAL RESIDENTIAL**

Secondary Zone

Topography **1 Level**

1.Level	4.Below St	7.Steep
2.Rolling	5.Low	8.
3.Above St	6.Wet	9.

Utilities **1 All Public**

1.Public	4.Dr Well	7.WELL & SEP
2.Water	5.Oth Prv Wa	8.HoldingTan
3.Sewer	6.Septic	9.P WTR/SEPT

Street **1 Public Paved**

1.PubPaved	4.PrivGrav	7.No Road
2.PrivPavd	5.R/W	8.No Legal
3.PubGravl	6.Long R/W	9.LandLkd

Interior Inspection **0**

CHANGE YR **0**

Sale Data

Sale Date

Price

Sale Type

1.Land	4.MOHOland	7.
2.L & B	5.MOHOw/o	8.
3.Building	6.	9.Distress

Financing

1.Convent	4.Seller	7.
2.FHA/VA	5.Private	8.
3.Assumed	6.Cash	9.Unknown

Validity

1.Valid	4.Split	7.Changes
2.Related	5.Partial	8.Other
3.Distress	6.Exempt	9.ABUTTER

Verified

1.Buyer	4.Agent	7.Family
2.Seller	5.Pub Rec	8.Other
3.Lender	6.MLS	9.

Assessment Record

Year	Land	Buildings	Exempt	Total
2009	25,660	67,090	0	92,750
2010	33,900	88,600	0	122,500
2011	33,900	88,600	8,300	114,200
2013	33,900	88,600	8,500	114,000
2015	33,900	88,600	8,700	113,800
2016	32,000	102,900	15,000	119,900

Land Data

Front Foot	Type	Effective Frontage	Effective Depth	Influence Factor	Influence Code
11.Primary Lot				%	
12.Additional I				%	
13.Additional II				%	
14.Additional III				%	
15.Additional IV				%	
				%	
				%	
Square Foot		**Square Feet**			
16.Primary Lot				%	
17.Additional I				%	
18.Additional II				%	
19.Additional III				%	
20.Additional IV				%	
				%	
				%	
Fract. Acre		**Acreage/Sites**			
21.HOMESITE	21	0.34		100 %	0
22.COMMERCIAL SIT				%	
23.INDUSTRIAL SIT				%	
Acres				%	
27.REAR 1-5				%	
28.REAR 6-10				%	
29.REAR 11-20				%	
30.REAR 21 +				%	
34.Farmland SW					
35.Farmland MW					

Total Acreage 0.34

Influence Codes

1.VACANCY
2.Excess Frtg
3.Topography
4.Size/Shape
5.Access
6.Restriction
7.Access/Topo
8.ENV-OPEN SPACE
9.Fract Share
Acres
36.Farmland HW
37.T G Softwood
38.T G Mixed Woo
39.T G Hardwood
40.Gravel Pit
41.RP/Wetland/Was
42.Leased or MH S
43.Condo Site
44.SITE IMPROVEME
46.Waste
47.Common Land
48.PRIME COMM LOT
49.SECONDARY COMM
50.MARGINAL COMM
51.UTILITY ROW
52.TOWER SITE
53.PASTURE

Inspection Witnessed By:

X Date

No./Date	Description	Date Insp.

Notes:
0056*0132

LISBON

LISBON

Map Lot U16-043 | Account 5033 | Location 28 VILLAGE STREET | Card 1 Of 1 | 8-25-2016

Building Style **1 Conventional**		
1.Conv.	5.Garrison	9.DW
2.Ranch	6.Contemp	10.BERM
3.R Ranch	7.Seasonal	11.COMM &
4.Cape	8.Primitiv	12.
Dwelling Units **1**		
Other Units **0**		
Stories **2 Two Story**		
1.1	4.1.5	7.3.5
2.2	5.1.75	8.
3.3	6.2.5	9.
Exterior Walls **8 AL/Vinyl**		
1.Clapboar	5.T-111	9.Cem.Boar
2.WD.SH.	6.BR/Stone	10.Log
3.Compos.	7.Novelty	11.Other
4.ASB/ASP	8.AL/Vinyl	12.BLOCK
Roof Surface **1 Asphalt Shingles**		
1.Asphalt	4.Composit	7.Metal RS
2.Slate	5.Wood	8.
3.Metal LC	6.Other	9.
SF Masonry Trim **0**		
BUILDING USE **0**		
OPEN-4-CUSTOM **0**		
Year Built **1900**		
Year Remodeled **0**		
Foundation **1 Concrete**		
1.Concrete	4.Wood	7.DirtFlr
2.C Block	5.Slab	8.
3.Br/Stone	6.Piers	9.
Basement **4 Full Basement**		
1.1/4 Bmt	4.Full Bmt	7.
2.1/2 Bmt	5.Crawl	8.
3.3/4 Bmt	6.1stFlUnf	9.None
Bsmt Gar # Cars **0**		
Wet Basement **1 Dry Basement**		
1.Dry	4.Dirt/Dry	7.
2.Damp	5.Dirt/Dmp	8.
3.Wet	6.Dirt/Wet	9.

SF Bsmt Living **0**		
Fin Bsmt Grade **0 0**		
Electrical-Amps **0**		
Heat Type **100%** **1 Hot Water BB**		
1.HWBB	5.FWA	9.No Heat
2.Radiator	6.GravWA	10.RIN/MON
3.RadFloor	7.Electric	11.
4.Steam	8.Fl/Wall	12.
Cool Type **0%** **9 None**		
1.Central	4.W&C Air	7.
2.Evapor	5.	8.
3.H Pump	6.	9.None
Kitchen Style **2 Typical**		
1.Good	4.Obsolete	7.
2.Typical	5.	8.
3.Old Type	6.	9.None
Bath(s) Style **2 Typical Bath(s)**		
1.Good	4.Obsolete	7.
2.Typical	5.	8.
3.Old Type	6.	9.None
# Rooms **9**		
# Bedrooms **4**		
# Full Baths **2**		
# Half Baths **0**		
# Addn Fixtures **0**		
# Fireplaces **0**		

TRIO Software
A Division of Harris Computer Systems

Layout **1 Typical**		
1.Typical	4.(-) BR	7.
2.Inadeq	5.(-) BRs	8.
3.Poor	6.	9.
Attic **5 Floor/Stairs**		
1.1/4 Fin	4.Full Fin	7.
2.1/2 Fin	5.Fl/Stair	8.
3.3/4 Fin	6.1/2Fl/St	9.None
Insulation **1 Full**		
1.Full	4.Minimal	7.
2.Heavy	5.Partial	8.
3.Capped	6.	9.None
Unfinished % **0%**		
Grade & Factor **3 Average 100%**		
1.E Grade	4.B Grade	7.AA
2.D Grade	5.A Grade	8.AAAA Gra
3.C Grade	6.A+	9.Same
SQFT (Footprint) **756**		
Condition **4 Average**		
1.Poor	4.Avg	7.V G
2.Fair	5.Avg+	8.Exc
3.Avg-	6.Good	9.Same
Phys. % Good **0%**		
Funct. % Good **100%**		
Functional Code **9 None**		
1.Incomp	4.Small Si	7.Layout
2.Overbuil	5.CDU	8.Other
3.Delap	6.Style	9.None
Econ. % Good **100%**		
Economic Code **None**		
0.None	3.No Power	9.None
1.Location	4.Generate	8.
2.Encroach	5.Misc	9.
Entrance Code **5 Estimated**		
1.Interior	4.Vacant	7.
2.Refusal	5.Estimate	8.
3.Informed	6.	9.
Information Code **5 Estimate**		
1.Owner	4.Agent	7.
2.Relative	5.Estimate	8.
3.Tenant	6.Other	9.

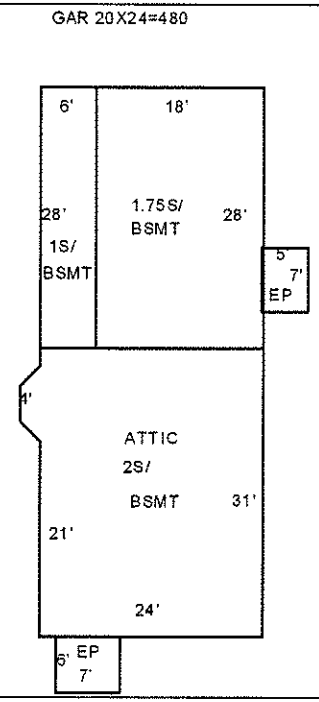

Date Inspected 8-26-2014

Additions, Outbuildings & Improvements

Type	Year	Units	Grade	Cond	Phys.	Funct.	Sound Value
22 Encl Frame Porch	0	42	0 0	0	0 %	0 %	
15 1.75 Story/BSMT	0	504	0 0	0	0 %	0 %	
22 Encl Frame Porch	0	35	0 0	0	0 %	0 %	
11 1	0	168	0 0	0	0 %	0 %	
23 Frame Garage	0	480	2 100	3	0 %	100 %	
					%	%	
					%	%	
					%	%	
					%	%	
					%	%	

1.ONE STORY FRAM
2.TWO STORY FRAM
3.THREE STORY FR
4.1 & 1/2 STORY
5.1 & 3/4 STORY
6.2 & 1/2 STORY
21.Open Frame Por
22.Encl Frame Por
23.Frame Garage
24.Frame Shed
25.Frame Bay Wind
26.1SFr Overhang
27.Unfin Basement
28.Unfinished Att
29.Finished Attic

Map Lot U16-044 Account 4893 Location 32 VILLAGE STREET Card 1 Of 1 8-25-2016

ZELLINSKI, JOSHUA T.

32 VILLAGE STREET

LISBON ME 04250
B9300P90

Property Data

Neighborhood **1 LISBON VILLAGE**

Tree Growth Year **0**

TG MGT PLAN DATE **0**

BLDG PERMIT YEAR **0**

Zone/Land Use **1 GENERAL RESIDENTIAL**

Secondary Zone

Topography **1 Level**

1.Level	4.Below St	7.Steep
2.Rolling	5.Low	8.
3.Above St	6.Wet	9.

Utilities **1 All Public**

1.Public	4.Dr Well	7.WELL & SEP
2.Water	5.Oth Prv Wa	8.HoldingTan
3.Sewer	6.Septic	9.P WTR/SEPT

Street **1 Public Paved**

1.PubPaved	4.PrivGrav	7.No Road
2.PrivPavd	5.R/W	8.No Legal
3.PubGravl	6.Long R/W	9.LandLkd

Interior Inspection **0**

CHANGE YR **0**

Sale Data

Sale Date **1-29-2016**

Price **126,000**

Sale Type **2 Land & Buildings**

1.Land	4.MOHOland	7.
2.L & B	5.MOHOw/o	8.
3.Building	6.	9.Distress

Financing **9 Unknown**

1.Convent	4.Seller	7.
2.FHA/VA	5.Private	8.
3.Assumed	6.Cash	9.Unknown

Validity **1 Arms Length Sale**

1.Valid	4.Split	7.Changes
2.Related	5.Partial	8.Other
3.Distress	6.Exempt	9.ABUTTER

Verified **5 Public Record**

1.Buyer	4.Agent	7.Family
2.Seller	5.Pub Rec	8.Other
3.Lender	6.MLS	9.

Assessment Record

Year	Land	Buildings	Exempt	Total
2009	20,600	65,080	0	85,680
2010	27,200	85,900	0	113,100
2011	27,200	85,900	0	113,100
2013	27,200	85,900	0	113,100
2015	27,200	85,900	0	113,100
2016	29,100	85,600	0	114,700

Land Data

Front Foot	Type	Effective Frontage	Effective Depth	Influence Factor	Influence Code
11.Primary Lot				%	
12.Additional I				%	
13.Additional II				%	
14.Additional III				%	
15.Additional IV				%	
				%	
				%	

Square Foot		Square Feet		
16.Primary Lot			%	
17.Additional I			%	
18.Additional II			%	
19.Additional III			%	
20.Additional IV			%	
			%	
			%	

Fract. Acre		Acreage/Sites		
21.HOMESITE	21	0.22	100 %	0
22.COMMERCIAL SIT			%	
23.INDUSTRIAL SIT			%	
Acres			%	
27.REAR 1-5			%	
28.REAR 6-10			%	
29.REAR 11-20			%	
30.REAR 21 +			%	
34.Farmland SW				
35.Farmland MW				

Total Acreage 0.22

Influence Codes

1.VACANCY
2.Excess Frtg
3.Topography
4.Size/Shape
5.Access
6.Restriction
7.Access/Topo
8.ENV-OPEN SPACE
9.Fract Share
Acres
36.Farmland HW
37.T G Softwood
38.T G Mixed Woo
39.T G Hardwood
40.Gravel Pit
41.RP/Wetland/Was
42.Leased or MH S
43.Condo Site
44.SITE IMPROVEME
46.Waste
47.Common Land
48.PRIME COMM LOT
49.SECONDARY COMM
50.MARGINAL COMM
51.UTILITY ROW
52.TOWER SITE
53.PASTURE

Inspection Witnessed By:

X Date

No./Date	Description	Date Insp.

Notes:
0073*0132

LISBON

LISBON

Map Lot U16-044 | Account 4893 | Location 32 VILLAGE STREET | Card 1 Of 1 | 8-25-2016

Building Style	**1 Conventional**		
1.Conv.	5.Garrison	9.DW	
2.Ranch	6.Contemp	10.BERM	
3.R Ranch	7.Seasonal	11.COMM &	
4.Cape	8.Primitiv	12.	
Dwelling Units	**2**		
Other Units	**0**		
Stories	**6 Two & 1/2 Story**		
1.1	4.1.5	7.3.5	
2.2	5.1.75	8.	
3.3	6.2.5	9.	
Exterior Walls	**1 Clapboard**		
1.Clapboar	5.T-111	9.Cem.Boar	
2.WD.SH.	6.BR/Stone	10.Log	
3.Compos.	7.Novelty	11.Other	
4.ASB/ASP	8.AL/Vinyl	12.BLOCK	
Roof Surface	**1 Asphalt Shingles**		
1.Asphalt	4.Composit	7.Metal RS	
2.Slate	5.Wood	8.	
3.Metal LC	6.Other	9.	
SF Masonry Trim	**0**		
BUILDING USE	**0**		
OPEN-4-CUSTOM	**0**		
Year Built	**1900**		
Year Remodeled	**0**		
Foundation	**3 Brick &/or Stone**		
1.Concrete	4.Wood	7.DirtFlr	
2.C Block	5.Slab	8.	
3.Br/Stone	6.Piers	9.	
Basement	**4 Full Basement**		
1.1/4 Bmt	4.Full Bmt	7.	
2.1/2 Bmt	5.Crawl	8.	
3.3/4 Bmt	6.1stFlUnf	9.None	
Bsmt Gar # Cars	**0**		
Wet Basement	**1 Dry Basement**		
1.Dry	4.Dirt/Dry	7.	
2.Damp	5.Dirt/Dmp	8.	
3.Wet	6.Dirt/Wet	9.	

SF Bsmt Living	**0**		
Fin Bsmt Grade	**0 0**		
Electrical-Amps	**0**		
Heat Type	**100%**	**1 Hot Water BB**	
1.HWBB	5.FWA	9.No Heat	
2.Radiator	6.GravWA	10.RIN/MON	
3.RadFloor	7.Electric	11.	
4.Steam	8.Fl/Wall	12.	
Cool Type	**0%**	**9 None**	
1.Central	4.W&C Air	7.	
2.Evapor	5.	8.	
3.H Pump	6.	9.None	
Kitchen Style	**2 Typical**		
1.Good	4.Obsolete	7.	
2.Typical	5.	8.	
3.Old Type	6.	9.None	
Bath(s) Style	**2 Typical Bath(s)**		
1.Good	4.Obsolete	7.	
2.Typical	5.	8.	
3.Old Type	6.	9.None	
# Rooms	**10**		
# Bedrooms	**4**		
# Full Baths	**2**		
# Half Baths	**0**		
# Addn Fixtures	**1**		
# Fireplaces	**0**		

TRIO Software
A Division of Harris Computer Systems

Layout	**1 Typical**		
1.Typical	4.(-) BR	7.	
2.Inadeq	5.(-) BRs	8.	
3.Poor	6.	9.	
Attic	**9 None**		
1.1/4 Fin	4.Full Fin	7.	
2.1/2 Fin	5.Fl/Stair	8.	
3.3/4 Fin	6.1/2Fl/St	9.None	
Insulation	**1 Full**		
1.Full	4.Minimal	7.	
2.Heavy	5.Partial	8.	
3.Capped	6.	9.None	
Unfinished %	**0%**		
Grade & Factor	**3 Average 100%**		
1.E Grade	4.B Grade	7.AA	
2.D Grade	5.A Grade	8.AAAA Gra	
3.C Grade	6.A+	9.Same	
SQFT (Footprint)	**644**		
Condition	**4 Average**		
1.Poor	4.Avg	7.V G	
2.Fair	5.Avg+	8.Exc	
3.Avg-	6.Good	9.Same	
Phys. % Good	**0%**		
Funct. % Good	**100%**		
Functional Code	**9 None**		
1.Incomp	4.Small Sl	7.Layout	
2.Overbuil	5.CDU	8.Other	
3.Delap	6.Style	9.None	
Econ. % Good	**100%**		
Economic Code	**None**		
0.None	3.No Power	9.None	
1.Location	4.Generate	8.	
2.Encroach	5.Misc	9.	
Entrance Code	**5 Estimated**		
1.Interior	4.Vacant	7.	
2.Refusal	5.Estimate	8.	
3.Informed	6.	9.	
Information Code	**5 Estimate**		
1.Owner	4.Agent	7.	
2.Relative	5.Estimate	8.	
3.Tenant	6.Other	9.	

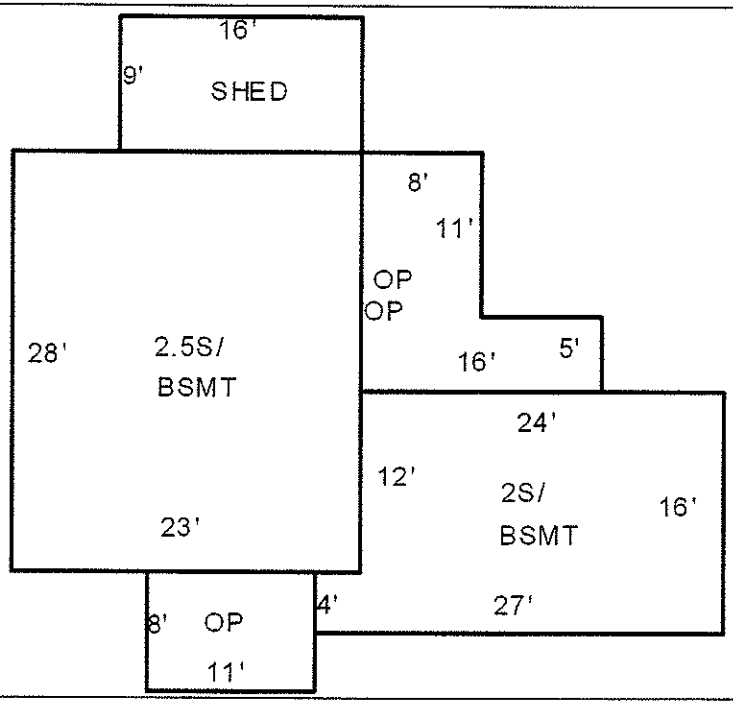

Date Inspected 8-26-2014

Additions, Outbuildings & Improvements

Type	Year	Units	Grade	Cond	Phys.	Funct.	Sound Value
12 2	0	396	0 0	0	0 %	0 %	
41 2S Open Fr Porch	0	168	0 0	0	0 %	0 %	
24 Frame Shed	0	144	0 0	0	0 %	0 %	
21 Open Frame	0	88	0 0	0	0 %	0 %	
					%	%	
					%	%	
					%	%	
					%	%	
					%	%	
					%	%	

1.ONE STORY FRAM
2.TWO STORY FRAM
3.THREE STORY FR
4.1 & 1/2 STORY
5.1 & 3/4 STORY
6.2 & 1/2 STORY
21.Open Frame Por
22.Encl Frame Por
23.Frame Garage
24.Frame Shed
25.Frame Bay Wind
26.1SFr Overhang
27.Unfin Basement
28.Unfinished Att
29.Finished Attic

Map Lot U16-045 | Account 4383 | Location 34 VILLAGE STREET | Card 1 Of 1 | 8-25-2016

MCKEAGE, JOHN W. &
CAROL W.
PO BOX 721

LISBON ME 04250 0721
B1860P298

Property Data

Neighborhood **1 LISBON VILLAGE**

Tree Growth Year **0**

TG MGT PLAN DATE **0**

BLDG PERMIT YEAR **0**

Zone/Land Use **1 GENERAL RESIDENTIAL**

Secondary Zone

Topography **1 Level**

1.Level	4.Below St	7.Steep
2.Rolling	5.Low	8.
3.Above St	6.Wet	9.

Utilities **1 All Public**

1.Public	4.Dr Well	7.WELL & SEP
2.Water	5.Oth Prv Wa	8.HoldingTan
3.Sewer	6.Septic	9.P WTR/SEPT

Street **1 Public Paved**

1.PubPaved	4.PrivGrav	7.No Road
2.PrivPavd	5.R/W	8.No Legal
3.PubGravl	6.Long R/W	9.LandLkd

Interior Inspection **0**

CHANGE YR **0**

Sale Data

Sale Date

Price

Sale Type

1.Land	4.MOHOland	7.
2.L & B	5.MOHOw/o	8.
3.Building	6.	9.Distress

Financing

1.Convent	4.Seller	7.
2.FHA/VA	5.Private	8.
3.Assumed	6.Cash	9.Unknown

Validity

1.Valid	4.Split	7.Changes
2.Related	5.Partial	8.Other
3.Distress	6.Exempt	9.ABUTTER

Verified

1.Buyer	4.Agent	7.Family
2.Seller	5.Pub Rec	8.Other
3.Lender	6.MLS	9.

Assessment Record

Year	Land	Buildings	Exempt	Total
2009	22,910	58,520	7,280	74,150
2010	30,200	77,200	8,000	99,400
2011	30,200	77,200	8,300	99,100
2013	30,200	77,200	8,500	98,900
2015	30,200	77,200	8,700	98,700
2016	29,700	96,200	15,000	110,900

Land Data

Front Foot	Type	Effective Frontage	Effective Depth	Influence Factor	Influence Code
11.Primary Lot				%	
12.Additional I				%	
13.Additional II				%	
14.Additional III				%	
15.Additional IV				%	
				%	
				%	
Square Foot		**Square Feet**			
16.Primary Lot				%	
17.Additional I				%	
18.Additional II				%	
19.Additional III				%	
20.Additional IV				%	
				%	
				%	
Fract. Acre		**Acreage/Sites**			
21.HOMESITE	21		0.23	100 %	0
22.COMMERCIAL SIT				%	
23.INDUSTRIAL SIT				%	
Acres				%	
27.REAR 1-5				%	
28.REAR 6-10				%	
29.REAR 11-20				%	
30.REAR 21 +				%	
34.Farmland SW					
35.Farmland MW					

Total Acreage 0.23

Influence Codes

1.VACANCY
2.Excess Frtg
3.Topography
4.Size/Shape
5.Access
6.Restriction
7.Access/Topo
8.ENV-OPEN SPACE
9.Fract Share
Acres
36.Farmland HW
37.T G Softwood
38.T G Mixed Woo
39.T G Hardwood
40.Gravel Pit
41.RP/Wetland/Was
42.Leased or MH S
43.Condo Site
44.SITE IMPROVEME
46.Waste
47.Common Land
48.PRIME COMM LOT
49.SECONDARY COMM
50.MARGINAL COMM
51.UTILITY ROW
52.TOWER SITE
53.PASTURE

Inspection Witnessed By:

X Date

No./Date	Description	Date Insp.

Notes:
0066*0149

LISBON

LISBON

Map Lot U16-045 | Account 4383 | Location 34 VILLAGE STREET | Card 1 Of 1 | 8-25-2016

Building Style	**1 Conventional**		
1.Conv.	5.Garrison	9.DW	
2.Ranch	6.Contemp	10.BERM	
3.R Ranch	7.Seasonal	11.COMM &	
4.Cape	8.Primitiv	12.	
Dwelling Units	**1**		
Other Units	**0**		
Stories	**5 One & 3/4 Story**		
1.1	4.1.5	7.3.5	
2.2	5.1.75	8.	
3.3	6.2.5	9.	
Exterior Walls	**1 Clapboard**		
1.Clapboar	5.T-111	9.Cem.Boar	
2.WD.SH.	6.BR/Stone	10.Log	
3.Compos.	7.Novelty	11.Other	
4.ASB/ASP	8.AL/Vinyl	12.BLOCK	
Roof Surface	**1 Asphalt Shingles**		
1.Asphalt	4.Composit	7.Metal RS	
2.Slate	5.Wood	8.	
3.Metal LC	6.Other	9.	
SF Masonry Trim	**0**		
BUILDING USE	**0**		
OPEN-4-CUSTOM	**0**		
Year Built	**1900**		
Year Remodeled	**0**		
Foundation	**3 Brick &/or Stone**		
1.Concrete	4.Wood	7.DirtFlr	
2.C Block	5.Slab	8.	
3.Br/Stone	6.Piers	9.	
Basement	**4 Full Basement**		
1.1/4 Bmt	4.Full Bmt	7.	
2.1/2 Bmt	5.Crawl	8.	
3.3/4 Bmt	6.1stFlUnf	9.None	
Bsmt Gar # Cars	**0**		
Wet Basement	**1 Dry Basement**		
1.Dry	4.Dirt/Dry	7.	
2.Damp	5.Dirt/Dmp	8.	
3.Wet	6.Dirt/Wet	9.	

SF Bsmt Living	**0**		
Fin Bsmt Grade	**0 0**		
Electrical-Amps	**0**		
Heat Type	**100%**	**1 Hot Water BB**	
1.HWBB	5.FWA	9.No Heat	
2.Radiator	6.GravWA	10.RIN/MON	
3.RadFloor	7.Electric	11.	
4.Steam	8.Fl/Wall	12.	
Cool Type	**0%**	**9 None**	
1.Central	4.W&C Air	7.	
2.Evapor	5.	8.	
3.H Pump	6.	9.None	
Kitchen Style	**2 Typical**		
1.Good	4.Obsolete	7.	
2.Typical	5.	8.	
3.Old Type	6.	9.None	
Bath(s) Style	**2 Typical Bath(s)**		
1.Good	4.Obsolete	7.	
2.Typical	5.	8.	
3.Old Type	6.	9.None	
# Rooms	**6**		
# Bedrooms	**3**		
# Full Baths	**1**		
# Half Baths	**0**		
# Addn Fixtures	**0**		
# Fireplaces	**0**		

TRIO Software
A Division of Harris Computer Systems

Layout	**1 Typical**		
1.Typical	4.(-) BR	7.	
2.Inadeq	5.(-) BRs	8.	
3.Poor	6.	9.	
Attic	**9 None**		
1.1/4 Fin	4.Full Fin	7.	
2.1/2 Fin	5.Fl/Stair	8.	
3.3/4 Fin	6.1/2Fl/St	9.None	
Insulation	**1 Full**		
1.Full	4.Minimal	7.	
2.Heavy	5.Partial	8.	
3.Capped	6.	9.None	
Unfinished %	**0%**		
Grade & Factor	**3 Average 100%**		
1.E Grade	4.B Grade	7.AA	
2.D Grade	5.A Grade	8.AAAA Gra	
3.C Grade	6.A+	9.Same	
SQFT (Footprint)	**1096**		
Condition	**5 Above Average**		
1.Poor	4.Avg	7.V G	
2.Fair	5.Avg+	8.Exc	
3.Avg-	6.Good	9.Same	
Phys. % Good	**0%**		
Funct. % Good	**100%**		
Functional Code	**9 None**		
1.Incomp	4.Small Si	7.Layout	
2.Overbuil	5.CDU	8.Other	
3.Delap	6.Style	9.None	
Econ. % Good	**100%**		
Economic Code	**None**		
0.None	3.No Power	9.None	
1.Location	4.Generate	8.	
2.Encroach	5.Misc	9.	
Entrance Code	**5 Estimated**		
1.Interior	4.Vacant	7.	
2.Refusal	5.Estimate	8.	
3.Informed	6.	9.	
Information Code	**5 Estimate**		
1.Owner	4.Agent	7.	
2.Relative	5.Estimate	8.	
3.Tenant	6.Other	9.	

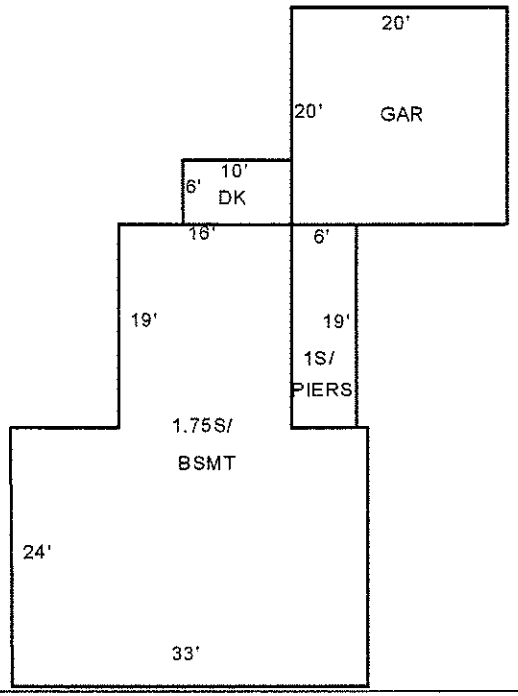

Date Inspected 8-26-2014

Additions, Outbuildings & Improvements

Type	Year	Units	Grade	Cond	Phys.	Funct.	Sound Value
1 ONE STORY	0	114	0 0	0	0 %	0 %	
23 Frame Garage	0	400	0 0	0	0 %	0 %	
68 Wood Deck	0	60	0 0	0	0 %	0 %	
					%	%	
					%	%	
					%	%	
					%	%	
					%	%	
					%	%	
					%	%	

1.ONE STORY FRAM
2.TWO STORY FRAM
3.THREE STORY FR
4.1 & 1/2 STORY
5.1 & 3/4 STORY
6.2 & 1/2 STORY
21.Open Frame Por
22.Encl Frame Por
23.Frame Garage
24.Frame Shed
25.Frame Bay Wind
26.1SFr Overhang
27.Unfin Basement
28.Unfinished Att
29.Finished Attic

Map Lot U16-046 Account 5936 Location 36 VILLAGE STREET Card 1 Of 1 8-25-2016

UGO INVESTMENTS, LLC

41 CHESTNUT STREET

LEWISTON ME 04240
B9339P118

Previous Owner
SPIRO, RICHARD A.
36 VILLAGE ST

LISBON ME 04250
Sale Date: 9-09-2013

Inspection Witnessed By:

X Date

No./Date	Description	Date Insp.

Notes:
0080*0207

LISBON

Property Data

Neighborhood	1 LISBON VILLAGE
Tree Growth Year	0
TG MGT PLAN DATE	0
BLDG PERMIT YEAR	0
Zone/Land Use	1 GENERAL RESIDENTIAL
Secondary Zone	
Topography	1 Level

1.Level	4.Below St	7.Steep
2.Rolling	5.Low	8.
3.Above St	6.Wet	9.

Utilities 1 All Public

1.Public	4.Dr Well	7.WELL & SEP
2.Water	5.Oth Prv Wa	8.HoldingTan
3.Sewer	6.Septic	9.P WTR/SEPT

Street 1 Public Paved

1.PubPaved	4.PrivGrav	7.No Road
2.PrivPavd	5.R/W	8.No Legal
3.PubGravl	6.Long R/W	9.LandLkd

Interior Inspection	0
CHANGE YR	0

Sale Data

Sale Date	9-09-2013
Price	25,000
Sale Type	2 Land & Buildings

1.Land	4.MOHOland	7.
2.L & B	5.MOHOw/o	8.
3.Building	6.	9.Distress

Financing 9 Unknown

1.Convent	4.Seller	7.
2.FHA/VA	5.Private	8.
3.Assumed	6.Cash	9.Unknown

Validity 3 Distressed Sale

1.Valid	4.Split	7.Changes
2.Related	5.Partial	8.Other
3.Distress	6.Exempt	9.ABUTTER

Verified 5 Public Record

1.Buyer	4.Agent	7.Family
2.Seller	5.Pub Rec	8.Other
3.Lender	6.MLS	9.

Assessment Record

Year	Land	Buildings	Exempt	Total
2009	28,560	60,670	0	89,230
2010	37,700	80,100	0	117,800
2011	37,700	80,100	0	117,800
2013	37,700	80,100	0	117,800
2015	37,700	80,100	0	117,800
2016	51,700	100,200	0	151,900

Land Data

Front Foot	Type	Effective Frontage	Effective Depth	Influence Factor	Influence Code
11.Primary Lot				%	
12.Additional I				%	
13.Additional II				%	
14.Additional III				%	
15.Additional IV				%	
				%	
				%	
Square Foot		**Square Feet**			
16.Primary Lot				%	
17.Additional I				%	
18.Additional II				%	
19.Additional III				%	
20.Additional IV				%	
				%	
				%	
Fract. Acre		**Acreage/Sites**			
21.HOMESITE	21	42.00		100 %	0
22.COMMERCIAL SIT				%	
23.INDUSTRIAL SIT				%	
Acres				%	
27.REAR 1-5				%	
28.REAR 6-10				%	
29.REAR 11-20				%	
30.REAR 21 +				%	
34.Farmland SW				%	
35.Farmland MW				%	

Total Acreage 42.00

Influence Codes

1.VACANCY
2.Excess Frtg
3.Topography
4.Size/Shape
5.Access
6.Restriction
7.Access/Topo
8.ENV-OPEN SPACE
9.Fract Share
Acres
36.Farmland HW
37.T G Softwood
38.T G Mixed Woo
39.T G Hardwood
40.Gravel Pit
41.RP/Wetland/Was
42.Leased or MH S
43.Condo Site
44.SITE IMPROVEME
46.Waste
47.Common Land
48.PRIME COMM LOT
49.SECONDARY COMM
50.MARGINAL COMM
51.UTILITY ROW
52.TOWER SITE
53.PASTURE

LISBON

Map Lot U16-046 | Account 5936 | Location 36 VILLAGE STREET | Card 1 Of 1 | 8-25-2016

Building Style	**1 Conventional**	
1.Conv.	5.Garrison	9.DW
2.Ranch	6.Contemp	10.BERM
3.R Ranch	7.Seasonal	11.COMM &
4.Cape	8.Primitiv	12.
Dwelling Units	**2**	
Other Units	**0**	
Stories	**6 Two & 1/2 Story**	
1.1	4.1.5	7.3.5
2.2	5.1.75	8.
3.3	6.2.5	9.
Exterior Walls	**4 Asbestos/Asphalt**	
1.Clapboar	5.T-111	9.Cem.Boar
2.WD.SH.	6.BR/Stone	10.Log
3.Compos.	7.Novelty	11.Other
4.ASB/ASP	8.AL/Vinyl	12.BLOCK
Roof Surface	**1 Asphalt Shingles**	
1.Asphalt	4.Composit	7.Metal RS
2.Slate	5.Wood	8.
3.Metal LC	6.Other	9.
SF Masonry Trim	**0**	
BUILDING USE	**0**	
OPEN-4-CUSTOM	**0**	
Year Built	**1900**	
Year Remodeled	**0**	
Foundation	**3 Brick &/or Stone**	
1.Concrete	4.Wood	7.DirtFlr
2.C Block	5.Slab	8.
3.Br/Stone	6.Piers	9.
Basement	**4 Full Basement**	
1.1/4 Bmt	4.Full Bmt	7.
2.1/2 Bmt	5.Crawl	8.
3.3/4 Bmt	6.1stFlUnf	9.None
Bsmt Gar # Cars	**0**	
Wet Basement	**1 Dry Basement**	
1.Dry	4.Dirt/Dry	7.
2.Damp	5.Dirt/Dmp	8.
3.Wet	6.Dirt/Wet	9.

SF Bsmt Living	**0**	
Fin Bsmt Grade	**0 0**	
Electrical-Amps	**0**	
Heat Type	**100%**	**1 Hot Water BB**
1.HWBB	5.FWA	9.No Heat
2.Radiator	6.GravWA	10.RIN/MON
3.RadFloor	7.Electric	11.
4.Steam	8.Fl/Wall	12.
Cool Type	**0%**	**9 None**
1.Central	4.W&C Air	7.
2.Evapor	5.	8.
3.H Pump	6.	9.None
Kitchen Style	**2 Typical**	
1.Good	4.Obsolete	7.
2.Typical	5.	8.
3.Old Type	6.	9.None
Bath(s) Style	**2 Typical Bath(s)**	
1.Good	4.Obsolete	7.
2.Typical	5.	8.
3.Old Type	6.	9.None
# Rooms	**10**	
# Bedrooms	**5**	
# Full Baths	**2**	
# Half Baths	**0**	
# Addn Fixtures	**1**	
# Fireplaces	**0**	

TRIO Software
A Division of Harris Computer Systems

Date Inspected 8-26-2014

Layout	**1 Typical**	
1.Typical	4.(-) BR	7.
2.Inadeq	5.(-) BRs	8.
3.Poor	6.	9.
Attic	**9 None**	
1.1/4 Fin	4.Full Fin	7.
2.1/2 Fin	5.Fl/Stair	8.
3.3/4 Fin	6.1/2Fl/St	9.None
Insulation	**1 Full**	
1.Full	4.Minimal	7.
2.Heavy	5.Partial	8.
3.Capped	6.	9.None
Unfinished %	**0%**	
Grade & Factor	**3 Average 100%**	
1.E Grade	4.B Grade	7.AA
2.D Grade	5.A Grade	8.AAAA Gra
3.C Grade	6.A+	9.Same
SQFT (Footprint)	**594**	
Condition	**4 Average**	
1.Poor	4.Avg	7.V G
2.Fair	5.Avg+	8.Exc
3.Avg-	6.Good	9.Same
Phys. % Good	**0%**	
Funct. % Good	**100%**	
Functional Code	**9 None**	
1.Incomp	4.Small Si	7.Layout
2.Overbuil	5.CDU	8.Other
3.Delap	6.Style	9.None
Econ. % Good	**100%**	
Economic Code	**None**	
0.None	3.No Power	9.None
1.Location	4.Generate	8.
2.Encroach	5.Misc	9.
Entrance Code	**5 Estimated**	
1.Interior	4.Vacant	7.
2.Refusal	5.Estimate	8.
3.Informed	6.	9.
Information Code	**5 Estimate**	
1.Owner	4.Agent	7.
2.Relative	5.Estimate	8.
3.Tenant	6.Other	9.

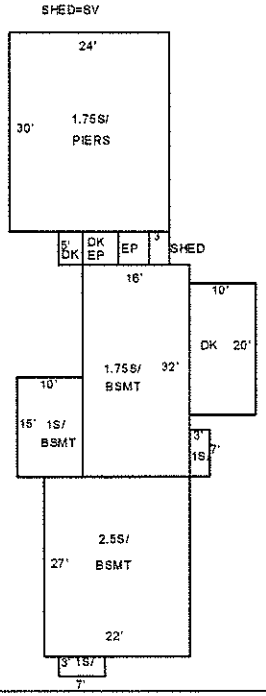

Additions, Outbuildings & Improvements

Type	Year	Units	Grade	Cond	Phys.	Funct.	Sound Value
1 ONE STORY	0	21	0 0	0	0 %	0 %	
15 1.75 Story/BSMT	0	512	0 0	0	0 %	0 %	
1 ONE STORY	0	21	0 0	0	0 %	0 %	
68 Wood Deck	0	200	0 0	0	0 %	0 %	
11 1	0	150	0 0	0	0 %	0 %	
68 Wood Deck	0	45	0 0	0	0 %	0 %	
22 Encl Frame Porch	0	50	0 0	0	0 %	0 %	
24 Frame Shed	0	15	2 100	3	0 %	100 %	
5 1 & 3/4 STORY FR	0	720	3 100	3	0 %	100 %	
24 Frame Shed	0				%	%	400

1.ONE STORY FRAM
2.TWO STORY FRAM
3.THREE STORY FR
4.1 & 1/2 STORY
5.1 & 3/4 STORY
6.2 & 1/2 STORY
21.Open Frame Por
22.Encl Frame Por
23.Frame Garage
24.Frame Shed
25.Frame Bay Wind
26.1SFr Overhang
27.Unfin Basement
28.Unfinished Att
29.Finished Attic

Map Lot U16-047 Account 2775 Location 38 VILLAGE STREET Card 1 Of 1 8-25-2016

BRUSSO, PAULA

38 VILLAGE ST

LISBON ME 04250
B4710P343 B7698P124

Previous Owner
HALE, CHERYL A.
C/O PAULA BRUSSO
38 VILLAGE ST
LISBON ME 04250
Sale Date: 5-22-2009

Inspection Witnessed By:

X Date

No./Date	Description	Date Insp.

Notes:
0040*0203

LISBON

Property Data

Neighborhood	1 LISBON VILLAGE
Tree Growth Year	0
TG MGT PLAN DATE	0
BLDG PERMIT YEAR	0
Zone/Land Use	1 GENERAL RESIDENTIAL
Secondary Zone	
Topography	1 Level

1.Level 4.Below St 7.Steep
2.Rolling 5.Low 8.
3.Above St 6.Wet 9.

Utilities 1 All Public

1.Public 4.Dr Well 7.WELL & SEP
2.Water 5.Oth Prv Wa 8.HoldingTan
3.Sewer 6.Septic 9.P WTR/SEPT

Street 1 Public Paved

1.PubPaved 4.PrivGrav 7.No Road
2.PrivPavd 5.R/W 8.No Legal
3.PubGravl 6.Long R/W 9.LandLkd

Interior Inspection	0
CHANGE YR	0

Sale Data

Sale Date	5-22-2009
Price	156,000

Sale Type 2 Land & Buildings

1.Land 4.MOHOland 7.
2.L & B 5.MOHOw/o 8.
3.Building 6. 9.Distress

Financing 5 Private Finance

1.Convent 4.Seller 7.
2.FHA/VA 5.Private 8.
3.Assumed 6.Cash 9.Unknown

Validity 1 Arms Length Sale

1.Valid 4.Split 7.Changes
2.Related 5.Partial 8.Other
3.Distress 6.Exempt 9.ABUTTER

Verified 5 Public Record

1.Buyer 4.Agent 7.Family
2.Seller 5.Pub Rec 8.Other
3.Lender 6.MLS 9.

Assessment Record

Year	Land	Buildings	Exempt	Total
2009	28,090	55,610	10,640	73,060
2010	37,100	80,000	8,000	109,100
2011	37,100	80,000	8,300	108,800
2013	37,100	80,000	8,500	108,600
2015	37,100	80,000	8,700	108,400
2016	35,000	91,800	15,000	111,800

Land Data

Front Foot	Type	Effective Frontage	Effective Depth	Influence Factor	Influence Code
11.Primary Lot				%	
12.Additional I				%	
13.Additional II				%	
14.Additional III				%	
15.Additional IV				%	
				%	
				%	
Square Foot		**Square Feet**			
16.Primary Lot				%	
17.Additional I				%	
18.Additional II				%	
19.Additional III				%	
20.Additional IV				%	
				%	
				%	
Fract. Acre		**Acreage/Sites**			
21.HOMESITE	21		0.84	100 %	0
22.COMMERCIAL SIT				%	
23.INDUSTRIAL SIT				%	
Acres				%	
27.REAR 1-5				%	
28.REAR 6-10				%	
29.REAR 11-20				%	
30.REAR 21 +				%	
34.Farmland SW					
35.Farmland MW					

Total Acreage 0.84

Influence Codes

1.VACANCY
2.Excess Frtg
3.Topography
4.Size/Shape
5.Access
6.Restriction
7.Access/Topo
8.ENV-OPEN SPACE
9.Fract Share
Acres
36.Farmland HW
37.T G Softwood
38.T G Mixed Woo
39.T G Hardwood
40.Gravel Pit
41.RP/Wetland/Was
42.Leased or MH S
43.Condo Site
44.SITE IMPROVEME
46.Waste
47.Common Land
48.PRIME COMM LOT
49.SECONDARY COMM
50.MARGINAL COMM
51.UTILITY ROW
52.TOWER SITE
53.PASTURE

LISBON

Map Lot U16-047 | Account 2775 | Location 38 VILLAGE STREET | Card 1 Of 1 | 8-25-2016

Building Style **4 Cape Cod**		
1.Conv.	5.Garrison	9.DW
2.Ranch	6.Contemp	10.BERM
3.R Ranch	7.Seasonal	11.COMM &
4.Cape	8.Primitiv	12.
Dwelling Units **1**		
Other Units **0**		
Stories **4 One & 1/2 Story**		
1.1	4.1.5	7.3.5
2.2	5.1.75	8.
3.3	6.2.5	9.
Exterior Walls **8 AL/Vinyl**		
1.Clapboar	5.T-111	9.Cem.Boar
2.WD.SH.	6.BR/Stone	10.Log
3.Compos.	7.Novelty	11.Other
4.ASB/ASP	8.AL/Vinyl	12.BLOCK
Roof Surface **1 Asphalt Shingles**		
1.Asphalt	4.Composit	7.Metal RS
2.Slate	5.Wood	8.
3.Metal LC	6.Other	9.
SF Masonry Trim **0**		
BUILDING USE **0**		
OPEN-4-CUSTOM **0**		
Year Built **1850**		
Year Remodeled **0**		
Foundation **3 Brick &/or Stone**		
1.Concrete	4.Wood	7.DirtFlr
2.C Block	5.Slab	8.
3.Br/Stone	6.Piers	9.
Basement **4 Full Basement**		
1.1/4 Bmt	4.Full Bmt	7.
2.1/2 Bmt	5.Crawl	8.
3.3/4 Bmt	6.1stFlUnf	9.None
Bsmt Gar # Cars **0**		
Wet Basement **3 Wet Basement**		
1.Dry	4.Dirt/Dry	7.
2.Damp	5.Dirt/Dmp	8.
3.Wet	6.Dirt/Wet	9.

SF Bsmt Living **0**		
Fin Bsmt Grade **0 0**		
Electrical-Amps **0**		
Heat Type **100%** **1 Hot Water BB**		
1.HWBB	5.FWA	9.No Heat
2.Radiator	6.GravWA	10.RIN/MON
3.RadFloor	7.Electric	11.
4.Steam	8.Fl/Wall	12.
Cool Type **0%** **9 None**		
1.Central	4.W&C Air	7.
2.Evapor	5.	8.
3.H Pump	6.	9.None
Kitchen Style **2 Typical**		
1.Good	4.Obsolete	7.
2.Typical	5.	8.
3.Old Type	6.	9.None
Bath(s) Style **2 Typical Bath(s)**		
1.Good	4.Obsolete	7.
2.Typical	5.	8.
3.Old Type	6.	9.None
# Rooms **6**		
# Bedrooms **3**		
# Full Baths **1**		
# Half Baths **1**		
# Addn Fixtures **0**		
# Fireplaces **0**		

TRIO Software
A Division of Harris Computer Systems

Layout **1 Typical**		
1.Typical	4.(-) BR	7.
2.Inadeq	5.(-) BRs	8.
3.Poor	6.	9.
Attic **9 None**		
1.1/4 Fin	4.Full Fin	7.
2.1/2 Fin	5.Fl/Stair	8.
3.3/4 Fin	6.1/2Fl/St	9.None
Insulation **1 Full**		
1.Full	4.Minimal	7.
2.Heavy	5.Partial	8.
3.Capped	6.	9.None
Unfinished % **0%**		
Grade & Factor **3 Average 100%**		
1.E Grade	4.B Grade	7.AA
2.D Grade	5.A Grade	8.AAAA Gra
3.C Grade	6.A+	9.Same
SQFT (Footprint) **567**		
Condition **5 Above Average**		
1.Poor	4.Avg	7.V G
2.Fair	5.Avg+	8.Exc
3.Avg-	6.Good	9.Same
Phys. % Good **0%**		
Funct. % Good **100%**		
Functional Code **9 None**		
1.Incomp	4.Small Si	7.Layout
2.Overbuil	5.CDU	8.Other
3.Delap	6.Style	9.None
Econ. % Good **100%**		
Economic Code **None**		
0.None	3.No Power	9.None
1.Location	4.Generate	8.
2.Encroach	5.Misc	9.
Entrance Code **3 Information Only**		
1.Interior	4.Vacant	7.
2.Refusal	5.Estimate	8.
3.Informed	6.	9.
Information Code **1 Owner**		
1.Owner	4.Agent	7.
2.Relative	5.Estimate	8.
3.Tenant	6.Other	9.

SHED 12X24=288

GAR 24X30=720

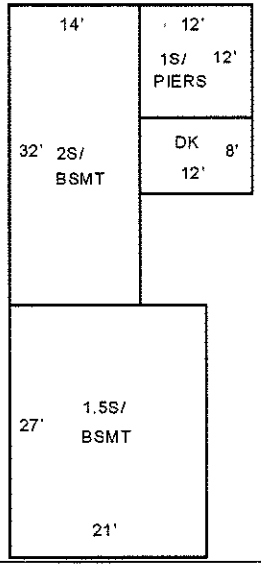

Date Inspected 8-26-2014

Additions, Outbuildings & Improvements

Type	Year	Units	Grade	Cond	Phys.	Funct.	Sound Value
12 2	0	448	0 0	0	0 %	0 %	
1 ONE STORY	0	144	0 0	0	0 %	0 %	
68 Wood Deck	0	96	0 0	0	0 %	0 %	
24 Frame Shed	0	288	2 100	2	0 %	100 %	
23 Frame Garage	0	720	3 100	3	0 %	100 %	
					%	%	
					%	%	
					%	%	
					%	%	
					%	%	

1.ONE STORY FRAM
2.TWO STORY FRAM
3.THREE STORY FR
4.1 & 1/2 STORY
5.1 & 3/4 STORY
6.2 & 1/2 STORY
21.Open Frame Por
22.Encl Frame Por
23.Frame Garage
24.Frame Shed
25.Frame Bay Wind
26.1SFr Overhang
27.Unfin Basement
28.Unfinished Att
29.Finished Attic

Map Lot U16-047-A | Account 6409 | Location 42 VILLAGE STREET | Card 1 Of 1 | 8-25-2016

LISBON EMERGENCY, INC.

P.O. BOX 176

LISBON FALLS ME 04252
B8131P306

Previous Owner
TUPLIN, CARRIE E.
42 VILLAGE ST

LISBON ME 04250
Sale Date: 3-21-2011

Inspection Witnessed By:

X Date

No./Date	Description	Date Insp.

Notes:
0150*0147

LISBON

Property Data

Neighborhood	26 LISBON
Tree Growth Year	0
TG MGT PLAN DATE	0
BLDG PERMIT YEAR	0
Zone/Land Use	1 GENERAL RESIDENTIAL
Secondary Zone	
Topography	1 Level

1.Level	4.Below St	7.Steep
2.Rolling	5.Low	8.
3.Above St	6.Wet	9.

Utilities 1 All Public

1.Public	4.Dr Well	7.WELL & SEP
2.Water	5.Oth Prv Wa	8.HoldingTan
3.Sewer	6.Septic	9.P WTR/SEPT

Street 1 Public Paved

1.PubPaved	4.PrivGrav	7.No Road
2.PrivPavd	5.R/W	8.No Legal
3.PubGravl	6.Long R/W	9.LandLkd

Interior Inspection	0
CHANGE YR	0

Sale Data

Sale Date	3-21-2011
Price	150,000
Sale Type	2 Land & Buildings

1.Land	4.MOHOland	7.
2.L & B	5.MOHOw/o	8.
3.Building	6.	9.Distress

Financing 9 Unknown

1.Convent	4.Seller	7.
2.FHA/VA	5.Private	8.
3.Assumed	6.Cash	9.Unknown

Validity 1 Arms Length Sale

1.Valid	4.Split	7.Changes
2.Related	5.Partial	8.Other
3.Distress	6.Exempt	9.ABUTTER

Verified 5 Public Record

1.Buyer	4.Agent	7.Family
2.Seller	5.Pub Rec	8.Other
3.Lender	6.MLS	9.

Assessment Record

Year	Land	Buildings	Exempt	Total
2009	24,930	75,010	0	99,940
2010	32,900	99,000	0	131,900
2011	32,900	99,000	131,900	0
2013	32,900	138,130	171,030	0
2015	32,900	138,130	171,030	0
2016	30,000	177,400	207,400	0

Land Data

Front Foot	Type	Effective Frontage	Effective Depth	Influence Factor	Influence Code
11.Primary Lot				%	
12.Additional I				%	
13.Additional II				%	
14.Additional III				%	
15.Additional IV				%	
				%	
				%	
Square Foot		**Square Feet**			
16.Primary Lot				%	
17.Additional I				%	
18.Additional II				%	
19.Additional III				%	
20.Additional IV				%	
				%	
				%	
Fract. Acre		**Acreage/Sites**			
21.HOMESITE	21	0.51		100 %	0
22.COMMERCIAL SIT				%	
23.INDUSTRIAL SIT				%	
Acres				%	
27.REAR 1-5				%	
28.REAR 6-10				%	
29.REAR 11-20				%	
30.REAR 21 +				%	
34.Farmland SW				%	
35.Farmland MW				%	

Total Acreage 0.51

Influence Codes

1.VACANCY
2.Excess Frtg
3.Topography
4.Size/Shape
5.Access
6.Restriction
7.Access/Topo
8.ENV-OPEN SPACE
9.Fract Share
Acres
36.Farmland HW
37.T G Softwood
38.T G Mixed Woo
39.T G Hardwood
40.Gravel Pit
41.RP/Wetland/Was
42.Leased or MH S
43.Condo Site
44.SITE IMPROVEME
46.Waste
47.Common Land
48.PRIME COMM LOT
49.SECONDARY COMM
50.MARGINAL COMM
51.UTILITY ROW
52.TOWER SITE
53.PASTURE

LISBON

Map Lot U16-047-A | Account 6409 | Location 42 VILLAGE STREET | Card 1 Of 1 | 8-25-2016

Building Style **2 Ranch**		
1.Conv.	5.Garrison	9.DW
2.Ranch	6.Contemp	10.BERM
3.R Ranch	7.Seasonal	11.COMM &
4.Cape	8.Primitiv	12.
Dwelling Units **1**		
Other Units **0**		
Stories **1 One Story**		
1.1	4.1.5	7.3.5
2.2	5.1.75	8.
3.3	6.2.5	9.
Exterior Walls **8 AL/Vinyl**		
1.Clapboar	5.T-111	9.Cem.Boar
2.WD.SH.	6.BR/Stone	10.Log
3.Compos.	7.Novelty	11.Other
4.ASB/ASP	8.AL/Vinyl	12.BLOCK
Roof Surface **1 Asphalt Shingles**		
1.Asphalt	4.Composit	7.Metal RS
2.Slate	5.Wood	8.
3.Metal LC	6.Other	9.
SF Masonry Trim **0**		
BUILDING USE **0**		
OPEN-4-CUSTOM **0**		
Year Built **1985**		
Year Remodeled **0**		
Foundation **1 Concrete**		
1.Concrete	4.Wood	7.DirtFlr
2.C Block	5.Slab	8.
3.Br/Stone	6.Piers	9.
Basement **4 Full Basement**		
1.1/4 Bmt	4.Full Bmt	7.
2.1/2 Bmt	5.Crawl	8.
3.3/4 Bmt	6.1stFlUnf	9.None
Bsmt Gar # Cars **0**		
Wet Basement **1 Dry Basement**		
1.Dry	4.Dirt/Dry	7.
2.Damp	5.Dirt/Dmp	8.
3.Wet	6.Dirt/Wet	9.

SF Bsmt Living **0**		
Fin Bsmt Grade **0 0**		
Electrical-Amps **0**		
Heat Type **100%** **1 Hot Water BB**		
1.HWBB	5.FWA	9.No Heat
2.Radiator	6.GravWA	10.RIN/MON
3.RadFloor	7.Electric	11.
4.Steam	8.Fl/Wall	12.
Cool Type **0%** **9 None**		
1.Central	4.W&C Air	7.
2.Evapor	5.	8.
3.H Pump	6.	9.None
Kitchen Style **2 Typical**		
1.Good	4.Obsolete	7.
2.Typical	5.	8.
3.Old Type	6.	9.None
Bath(s) Style **2 Typical Bath(s)**		
1.Good	4.Obsolete	7.
2.Typical	5.	8.
3.Old Type	6.	9.None
# Rooms **6**		
# Bedrooms **3**		
# Full Baths **2**		
# Half Baths **0**		
# Addn Fixtures **0**		
# Fireplaces **0**		

TRIO Software
A Division of Harris Computer Systems

Layout **1 Typical**		
1.Typical	4.(-) BR	7.
2.Inadeq	5.(-) BRs	8.
3.Poor	6.	9.
Attic **9 None**		
1.1/4 Fin	4.Full Fin	7.
2.1/2 Fin	5.Fl/Stair	8.
3.3/4 Fin	6.1/2Fl/St	9.None
Insulation **1 Full**		
1.Full	4.Minimal	7.
2.Heavy	5.Partial	8.
3.Capped	6.	9.None
Unfinished % **0%**		
Grade & Factor **3 Average 110%**		
1.E Grade	4.B Grade	7.AA
2.D Grade	5.A Grade	8.AAAA Gra
3.C Grade	6.A+	9.Same
SQFT (Footprint) **1508**		
Condition **4 Average**		
1.Poor	4.Avg	7.V G
2.Fair	5.Avg+	8.Exc
3.Avg-	6.Good	9.Same
Phys. % Good **0%**		
Funct. % Good **100%**		
Functional Code **9 None**		
1.Incomp	4.Small Si	7.Layout
2.Overbuil	5.CDU	8.Other
3.Delap	6.Style	9.None
Econ. % Good **100%**		
Economic Code **None**		
0.None	3.No Power	9.None
1.Location	4.Generate	8.
2.Encroach	5.Misc	9.
Entrance Code **3 Information Only**		
1.Interior	4.Vacant	7.
2.Refusal	5.Estimate	8.
3.Informed	6.	9.
Information Code **4 Agent**		
1.Owner	4.Agent	7.
2.Relative	5.Estimate	8.
3.Tenant	6.Other	9.

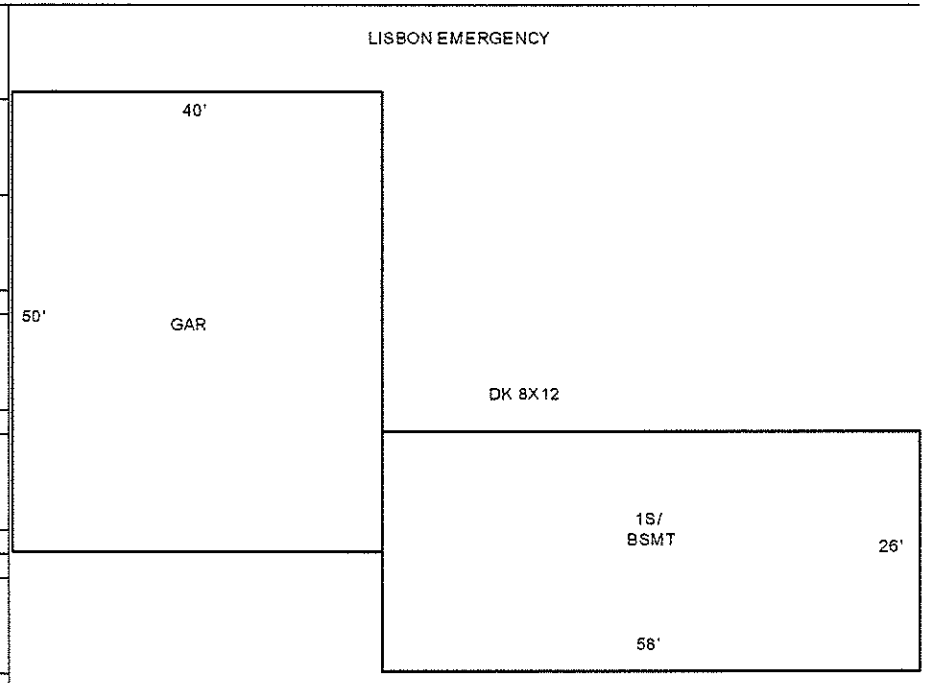

Date Inspected 3-03-2016

Additions, Outbuildings & Improvements

Type	Year	Units	Grade	Cond	Phys.	Funct.	Sound Value
23 Frame Garage	2011	2000	4 110	4	0 %	100 %	
68 Wood Deck	2011	96	2 100	4	0 %	100 %	
					%	%	
					%	%	
					%	%	
					%	%	
					%	%	
					%	%	
					%	%	
					%	%	

1.ONE STORY FRAM
2.TWO STORY FRAM
3.THREE STORY FR
4.1 & 1/2 STORY
5.1 & 3/4 STORY
6.2 & 1/2 STORY
21.Open Frame Por
22.Encl Frame Por
23.Frame Garage
24.Frame Shed
25.Frame Bay Wind
26.1SFr Overhang
27.Unfin Basement
28.Unfinished Att
29.Finished Attic

Map Lot U16-047-B | Account 281 | Location 6 GARTLEY STREET | Card 1 Of 1 | 8-25-2016

BARKER, WARREN F.

6 GARTLEY ST

LISBON ME 04250
B4810P230

Property Data

Neighborhood **50 LISBON VILLAGE OUTER**

Tree Growth Year **0**

TG MGT PLAN DATE **0**

BLDG PERMIT YEAR **0**

Zone/Land Use **1 GENERAL RESIDENTIAL**

Secondary Zone

Topography **1 Level**

1.Level	4.Below St	7.Steep
2.Rolling	5.Low	8.
3.Above St	6.Wet	9.

Utilities **1 All Public**

1.Public	4.Dr Well	7.WELL & SEP
2.Water	5.Oth Prv Wa	8.HoldingTan
3.Sewer	6.Septic	9.P WTR/SEPT

Street **1 Public Paved**

1.PubPaved	4.PrivGrav	7.No Road
2.PrivPavd	5.R/W	8.No Legal
3.PubGravl	6.Long R/W	9.LandLkd

Interior Inspection **0**

CHANGE YR **0**

Sale Data

Sale Date

Price

Sale Type

1.Land	4.MOHOland	7.
2.L & B	5.MOHOw/o	8.
3.Building	6.	9.Distress

Financing

1.Convent	4.Seller	7.
2.FHA/VA	5.Private	8.
3.Assumed	6.Cash	9.Unknown

Validity

1.Valid	4.Split	7.Changes
2.Related	5.Partial	8.Other
3.Distress	6.Exempt	9.ABUTTER

Verified

1.Buyer	4.Agent	7.Family
2.Seller	5.Pub Rec	8.Other
3.Lender	6.MLS	9.

Assessment Record

Year	Land	Buildings	Exempt	Total
2009	20,910	64,980	7,280	78,610
2010	27,600	85,800	8,000	105,400
2011	27,600	85,800	8,300	105,100
2013	27,600	85,800	8,500	104,900
2015	27,600	85,800	8,700	104,700
2016	27,900	94,300	15,000	107,200

Land Data

Front Foot	Type	Effective Frontage	Effective Depth	Influence Factor	Influence Code
11.Primary Lot				%	
12.Additional I				%	
13.Additional II				%	
14.Additional III				%	
15.Additional IV				%	
				%	
				%	
Square Foot		**Square Feet**			
16.Primary Lot				%	
17.Additional I				%	
18.Additional II				%	
19.Additional III				%	
20.Additional IV				%	
				%	
				%	
Fract. Acre		**Acreage/Sites**			
21.HOMESITE	21	0.25		100 %	0
22.COMMERCIAL SIT				%	
23.INDUSTRIAL SIT				%	
Acres				%	
27.REAR 1-5				%	
28.REAR 6-10				%	
29.REAR 11-20				%	
30.REAR 21 +				%	
34.Farmland SW				%	
35.Farmland MW				%	

Total Acreage 0.25

Influence Codes

1.VACANCY
2.Excess Frtg
3.Topography
4.Size/Shape
5.Access
6.Restriction
7.Access/Topo
8.ENV-OPEN SPACE
9.Fract Share
Acres
36.Farmland HW
37.T G Softwood
38.T G Mixed Woo
39.T G Hardwood
40.Gravel Pit
41.RP/Wetland/Was
42.Leased or MH S
43.Condo Site
44.SITE IMPROVEME
46.Waste
47.Common Land
48.PRIME COMM LOT
49.SECONDARY COMM
50.MARGINAL COMM
51.UTILITY ROW
52.TOWER SITE
53.PASTURE

Inspection Witnessed By:

X Date

No./Date	Description	Date Insp.

Notes:
0100*0110

LISBON

LISBON

Map Lot U16-047-B | Account 281 | Location 6 GARTLEY STREET | Card 1 Of 1 | 8-25-2016

Building Style	**3 Raised Ranch**		
1.Conv.	5.Garrison	9.DW	
2.Ranch	6.Contemp	10.BERM	
3.R Ranch	7.Seasonal	11.COMM &	
4.Cape	8.Primitiv	12.	
Dwelling Units	**1**		
Other Units	**0**		
Stories	**1 One Story**		
1.1	4.1.5	7.3.5	
2.2	5.1.75	8.	
3.3	6.2.5	9.	
Exterior Walls	**8 AL/Vinyl**		
1.Clapboar	5.T-111	9.Cem.Boar	
2.WD.SH.	6.BR/Stone	10.Log	
3.Compos.	7.Novelty	11.Other	
4.ASB/ASP	8.AL/Vinyl	12.BLOCK	
Roof Surface	**7 Metal RS**		
1.Asphalt	4.Composit	7.Metal RS	
2.Slate	5.Wood	8.	
3.Metal LC	6.Other	9.	
SF Masonry Trim	**0**		
BUILDING USE	**0**		
OPEN-4-CUSTOM	**0**		
Year Built	**1985**		
Year Remodeled	**0**		
Foundation	**1 Concrete**		
1.Concrete	4.Wood	7.DirtFlr	
2.C Block	5.Slab	8.	
3.Br/Stone	6.Piers	9.	
Basement	**4 Full Basement**		
1.1/4 Bmt	4.Full Bmt	7.	
2.1/2 Bmt	5.Crawl	8.	
3.3/4 Bmt	6.1stFlUnf	9.None	
Bsmt Gar # Cars	**0**		
Wet Basement	**1 Dry Basement**		
1.Dry	4.Dirt/Dry	7.	
2.Damp	5.Dirt/Dmp	8.	
3.Wet	6.Dirt/Wet	9.	

SF Bsmt Living	**0**		
Fin Bsmt Grade	**0 0**		
Electrical-Amps	**0**		
Heat Type	**100%**	**1 Hot Water BB**	
1.HWBB	5.FWA	9.No Heat	
2.Radiator	6.GravWA	10.RIN/MON	
3.RadFloor	7.Electric	11.	
4.Steam	8.Fl/Wall	12.	
Cool Type	**0%**	**9 None**	
1.Central	4.W&C Air	7.	
2.Evapor	5.	8.	
3.H Pump	6.	9.None	
Kitchen Style	**2 Typical**		
1.Good	4.Obsolete	7.	
2.Typical	5.	8.	
3.Old Type	6.	9.None	
Bath(s) Style	**2 Typical Bath(s)**		
1.Good	4.Obsolete	7.	
2.Typical	5.	8.	
3.Old Type	6.	9.None	
# Rooms	**5**		
# Bedrooms	**3**		
# Full Baths	**1**		
# Half Baths	**0**		
# Addn Fixtures	**0**		
# Fireplaces	**0**		

TRIO Software
A Division of Harris Computer Systems

Layout	**1 Typical**		
1.Typical	4.(-) BR	7.	
2.Inadeq	5.(-) BRs	8.	
3.Poor	6.	9.	
Attic	**9 None**		
1.1/4 Fin	4.Full Fin	7.	
2.1/2 Fin	5.Fl/Stair	8.	
3.3/4 Fin	6.1/2Fl/St	9.None	
Insulation	**1 Full**		
1.Full	4.Minimal	7.	
2.Heavy	5.Partial	8.	
3.Capped	6.	9.None	
Unfinished %	**0%**		
Grade & Factor	**3 Average 100%**		
1.E Grade	4.B Grade	7.AA	
2.D Grade	5.A Grade	8.AAAA Gra	
3.C Grade	6.A+	9.Same	
SQFT (Footprint)	**920**		
Condition	**4 Average**		
1.Poor	4.Avg	7.V G	
2.Fair	5.Avg+	8.Exc	
3.Avg-	6.Good	9.Same	
Phys. % Good	**0%**		
Funct. % Good	**100%**		
Functional Code	**9 None**		
1.Incomp	4.Small Sl	7.Layout	
2.Overbuil	5.CDU	8.Other	
3.Delap	6.Style	9.None	
Econ. % Good	**100%**		
Economic Code	**None**		
0.None	3.No Power	9.None	
1.Location	4.Generate	8.	
2.Encroach	5.Misc	9.	
Entrance Code	**5 Estimated**		
1.Interior	4.Vacant	7.	
2.Refusal	5.Estimate	8.	
3.Informed	6.	9.	
Information Code	**5 Estimate**		
1.Owner	4.Agent	7.	
2.Relative	5.Estimate	8.	
3.Tenant	6.Other	9.	

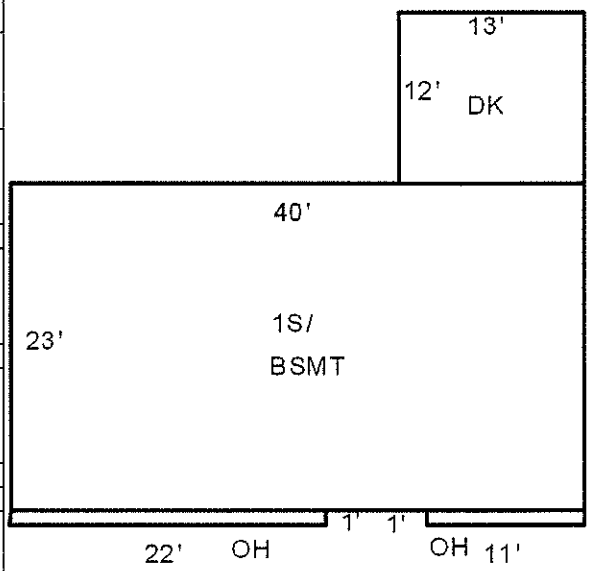

GAR 24X24=576

Date Inspected 8-26-2014

Additions, Outbuildings & Improvements

Type	Year	Units	Grade	Cond	Phys.	Funct.	Sound Value
26 1SFr Overhang	0	22	0 0	0	0 %	0 %	
26 1SFr Overhang	0	11	0 0	0	0 %	0 %	
68 Wood Deck	0	156	0 0	0	0 %	0 %	
23 Frame Garage	0	576	3 100	4	0 %	100 %	
					%	%	
					%	%	
					%	%	
					%	%	
					%	%	
					%	%	

1.ONE STORY FRAM
2.TWO STORY FRAM
3.THREE STORY FR
4.1 & 1/2 STORY
5.1 & 3/4 STORY
6.2 & 1/2 STORY
21.Open Frame Por
22.Encl Frame Por
23.Frame Garage
24.Frame Shed
25.Frame Bay Wind
26.1SFr Overhang
27.Unfin Basement
28.Unfinished Att
29.Finished Attic

Map Lot U16-047-C | Account 6124 | Location 8 GARTLEY STREET | Card 1 Of 1 | 8-25-2016

DEROCHE, ALICIA J. &
JAMES D.
8 GARTLEY ST

LISBON ME 04250
B9332P339 B9332P340

Property Data

Neighborhood **50 LISBON VILLAGE OUTER**

Tree Growth Year **0**

TG MGT PLAN DATE **0**

BLDG PERMIT YEAR **0**

Zone/Land Use **1 GENERAL RESIDENTIAL**

Secondary Zone

Topography **1 Level**

1.Level	4.Below St	7.Steep
2.Rolling	5.Low	8.
3.Above St	6.Wet	9.

Utilities **1 All Public**

1.Public	4.Dr Well	7.WELL & SEP
2.Water	5.Oth Prv Wa	8.HoldingTan
3.Sewer	6.Septic	9.P WTR/SEPT

Street **1 Public Paved**

1.PubPaved	4.PrivGrav	7.No Road
2.PrivPavd	5.R/W	8.No Legal
3.PubGravl	6.Long R/W	9.LandLkd

Interior Inspection **0**

CHANGE YR **0**

Sale Data

Sale Date

Price

Sale Type

1.Land	4.MOHOland	7.
2.L & B	5.MOHOw/o	8.
3.Building	6.	9.Distress

Financing

1.Convent	4.Seller	7.
2.FHA/VA	5.Private	8.
3.Assumed	6.Cash	9.Unknown

Validity

1.Valid	4.Split	7.Changes
2.Related	5.Partial	8.Other
3.Distress	6.Exempt	9.ABUTTER

Verified

1.Buyer	4.Agent	7.Family
2.Seller	5.Pub Rec	8.Other
3.Lender	6.MLS	9.

Assessment Record

Year	Land	Buildings	Exempt	Total
2009	22,250	62,670	0	84,920
2010	29,400	82,700	0	112,100
2011	29,400	82,700	0	112,100
2013	29,400	82,700	0	112,100
2015	29,400	82,700	8,700	103,400
2016	28,600	105,200	15,000	118,800

Land Data

Front Foot	Type	Effective Frontage	Effective Depth	Influence Factor	Influence Code
11.Primary Lot				%	
12.Additional I				%	
13.Additional II				%	
14.Additional III				%	
15.Additional IV				%	
				%	
				%	

Square Foot		Square Feet		
16.Primary Lot			%	
17.Additional I			%	
18.Additional II			%	
19.Additional III			%	
20.Additional IV			%	
			%	
			%	

Fract. Acre		Acreage/Sites			
21.HOMESITE	21	0.32	100	%	0
22.COMMERCIAL SIT				%	
23.INDUSTRIAL SIT				%	
Acres				%	
27.REAR 1-5				%	
28.REAR 6-10				%	
29.REAR 11-20				%	
30.REAR 21 +				%	
34.Farmland SW					
35.Farmland MW					

Total Acreage 0.32

Influence Codes

1.VACANCY
2.Excess Frtg
3.Topography
4.Size/Shape
5.Access
6.Restriction
7.Access/Topo
8.ENV-OPEN SPACE
9.Fract Share
Acres
36.Farmland HW
37.T G Softwood
38.T G Mixed Woo
39.T G Hardwood
40.Gravel Pit
41.RP/Wetland/Was
42.Leased or MH S
43.Condo Site
44.SITE IMPROVEME
46.Waste
47.Common Land
48.PRIME COMM LOT
49.SECONDARY COMM
50.MARGINAL COMM
51.UTILITY ROW
52.TOWER SITE
53.PASTURE

Inspection Witnessed By:

X Date

No./Date	Description	Date Insp.

Notes:
0126*0110

LISBON

LISBON

Map Lot U16-047-C | Account 6124 | Location 8 GARTLEY STREET | Card 1 Of 1 | 8-25-2016

Building Style **3 Raised Ranch**		
1.Conv.	5.Garrison	9.DW
2.Ranch	6.Contemp	10.BERM
3.R Ranch	7.Seasonal	11.COMM &
4.Cape	8.Primitiv	12.
Dwelling Units **1**		
Other Units **0**		
Stories **1 One Story**		
1.1	4.1.5	7.3.5
2.2	5.1.75	8.
3.3	6.2.5	9.
Exterior Walls **8 AL/Vinyl**		
1.Clapboar	5.T-111	9.Cem.Boar
2.WD.SH.	6.BR/Stone	10.Log
3.Compos.	7.Novelty	11.Other
4.ASB/ASP	8.AL/Vinyl	12.BLOCK
Roof Surface **3 Metal LC**		
1.Asphalt	4.Composit	7.Metal RS
2.Slate	5.Wood	8.
3.Metal LC	6.Other	9.
SF Masonry Trim **0**		
BUILDING USE **0**		
OPEN-4-CUSTOM **0**		
Year Built **1987**		
Year Remodeled **0**		
Foundation **1 Concrete**		
1.Concrete	4.Wood	7.DirtFlr
2.C Block	5.Slab	8.
3.Br/Stone	6.Piers	9.
Basement **4 Full Basement**		
1.1/4 Bmt	4.Full Bmt	7.
2.1/2 Bmt	5.Crawl	8.
3.3/4 Bmt	6.1stFlUnf	9.None
Bsmt Gar # Cars **0**		
Wet Basement **1 Dry Basement**		
1.Dry	4.Dirt/Dry	7.
2.Damp	5.Dirt/Dmp	8.
3.Wet	6.Dirt/Wet	9.

SF Bsmt Living **874**		
Fin Bsmt Grade **9 100**		
Electrical-Amps **0**		
Heat Type **100%** **1 Hot Water BB**		
1.HWBB	5.FWA	9.No Heat
2.Radiator	6.GravWA	10.RIN/MON
3.RadFloor	7.Electric	11.
4.Steam	8.Fl/Wall	12.
Cool Type **0%** **9 None**		
1.Central	4.W&C Air	7.
2.Evapor	5.	8.
3.H Pump	6.	9.None
Kitchen Style **2 Typical**		
1.Good	4.Obsolete	7.
2.Typical	5.	8.
3.Old Type	6.	9.None
Bath(s) Style **2 Typical Bath(s)**		
1.Good	4.Obsolete	7.
2.Typical	5.	8.
3.Old Type	6.	9.None
# Rooms **5**		
# Bedrooms **3**		
# Full Baths **1**		
# Half Baths **1**		
# Addn Fixtures **0**		
# Fireplaces **0**		

TRIO Software
A Division of Harris Computer Systems

Layout **1 Typical**		
1.Typical	4.(-) BR	7.
2.Inadeq	5.(-) BRs	8.
3.Poor	6.	9.
Attic **9 None**		
1.1/4 Fin	4.Full Fin	7.
2.1/2 Fin	5.Fl/Stair	8.
3.3/4 Fin	6.1/2Fl/St	9.None
Insulation **1 Full**		
1.Full	4.Minimal	7.
2.Heavy	5.Partial	8.
3.Capped	6.	9.None
Unfinished % **0%**		
Grade & Factor **3 Average 100%**		
1.E Grade	4.B Grade	7.AA
2.D Grade	5.A Grade	8.AAAA Gra
3.C Grade	6.A+	9.Same
SQFT (Footprint) **920**		
Condition **4 Average**		
1.Poor	4.Avg	7.V G
2.Fair	5.Avg+	8.Exc
3.Avg-	6.Good	9.Same
Phys. % Good **0%**		
Funct. % Good **100%**		
Functional Code **9 None**		
1.Incomp	4.Small Sl	7.Layout
2.Overbuil	5.CDU	8.Other
3.Delap	6.Style	9.None
Econ. % Good **100%**		
Economic Code **None**		
0.None	3.No Power	9.None
1.Location	4.Generate	8.
2.Encroach	5.Misc	9.
Entrance Code **5 Estimated**		
1.Interior	4.Vacant	7.
2.Refusal	5.Estimate	8.
3.Informed	6.	9.
Information Code **5 Estimate**		
1.Owner	4.Agent	7.
2.Relative	5.Estimate	8.
3.Tenant	6.Other	9.

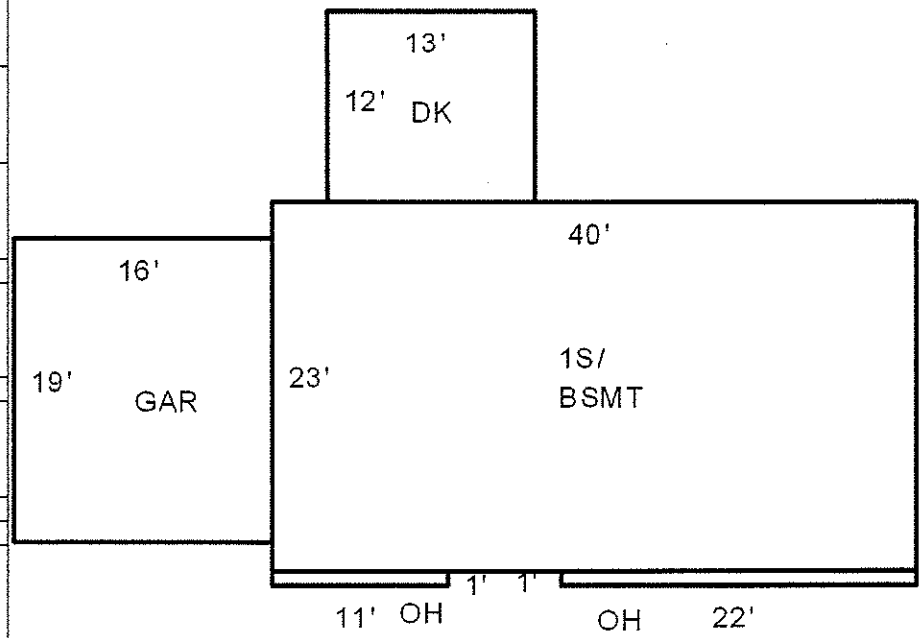

Date Inspected 8-26-2014

Additions, Outbuildings & Improvements

Type	Year	Units	Grade	Cond	Phys.	Funct.	Sound Value
26 1SFr Overhang	0	11	0 0	0	0 %	0 %	
26 1SFr Overhang	0	22	0 0	0	0 %	0 %	
23 Frame Garage	0	304	0 0	0	0 %	0 %	
68 Wood Deck	0	156	0 0	0	0 %	0 %	
					%	%	
					%	%	
					%	%	
					%	%	
					%	%	
					%	%	

1.ONE STORY FRAM
2.TWO STORY FRAM
3.THREE STORY FR
4.1 & 1/2 STORY
5.1 & 3/4 STORY
6.2 & 1/2 STORY
21.Open Frame Por
22.Encl Frame Por
23.Frame Garage
24.Frame Shed
25.Frame Bay Wind
26.1SFr Overhang
27.Unfin Basement
28.Unfinished Att
29.Finished Attic

Map Lot U16-048 | Account 3970 | Location 19 GARTLEY STREET | Card 1 Of 1 | 8-25-2016

LISBON, TOWN OF
ELEMENTARY SCHOOL
24 MAIN ST

LISBON FALLS ME 04252
B1339P271

Property Data

Neighborhood **1 LISBON VILLAGE**

Tree Growth Year **0**

TG MGT PLAN DATE **0**

BLDG PERMIT YEAR **0**

Zone/Land Use **1 GENERAL RESIDENTIAL**

Secondary Zone

Topography **1 Level**

1.Level	4.Below St	7.Steep
2.Rolling	5.Low	8.
3.Above St	6.Wet	9.

Utilities **1 All Public**

1.Public	4.Dr Well	7.WELL & SEP
2.Water	5.Oth Prv Wa	8.HoldingTan
3.Sewer	6.Septic	9.P WTR/SEPT

Street **1 Public Paved**

1.PubPaved	4.PrivGrav	7.No Road
2.PrivPavd	5.R/W	8.No Legal
3.PubGravl	6.Long R/W	9.LandLkd

Interior Inspection **0**

CHANGE YR **0**

Sale Data

Sale Date

Price

Sale Type

1.Land	4.MOHOland	7.
2.L & B	5.MOHOw/o	8.
3.Building	6.	9.Distress

Financing

1.Convent	4.Seller	7.
2.FHA/VA	5.Private	8.
3.Assumed	6.Cash	9.Unknown

Validity

1.Valid	4.Split	7.Changes
2.Related	5.Partial	8.Other
3.Distress	6.Exempt	9.ABUTTER

Verified

1.Buyer	4.Agent	7.Family
2.Seller	5.Pub Rec	8.Other
3.Lender	6.MLS	9.

Assessment Record

Year	Land	Buildings	Exempt	Total
2009	495,000	768,070	1,263,070	0
2010	653,400	1,013,900	1,667,300	0
2011	653,400	1,013,900	1,667,300	0
2013	653,400	1,016,840	1,670,240	0
2015	653,400	1,016,840	1,670,240	0
2016	88,500	1,199,300	1,287,800	0

Land Data

Front Foot	Type	Effective Frontage	Effective Depth	Influence Factor	Influence Code
11.Primary Lot				%	
12.Additional I				%	
13.Additional II				%	
14.Additional III				%	
15.Additional IV				%	
				%	
				%	

Square Foot	Square Feet		
16.Primary Lot		%	
17.Additional I		%	
18.Additional II		%	
19.Additional III		%	
20.Additional IV		%	
		%	
		%	

Fract. Acre	Acreage/Sites		
21.HOMESITE			
22.COMMERCIAL SIT	22 4.00	100 %	0
23.INDUSTRIAL SIT	27 5.00	100 %	0
Acres	28 5.00	100 %	0
27.REAR 1-5	29 8.50	100 %	0
28.REAR 6-10		%	
29.REAR 11-20		%	
30.REAR 21 +		%	
34.Farmland SW			
35.Farmland MW			

Total Acreage 22.50

Influence Codes

1.VACANCY
2.Excess Frtg
3.Topography
4.Size/Shape
5.Access
6.Restriction
7.Access/Topo
8.ENV-OPEN SPACE
9.Fract Share
Acres
36.Farmland HW
37.T G Softwood
38.T G Mixed Woo
39.T G Hardwood
40.Gravel Pit
41.RP/Wetland/Was
42.Leased or MH S
43.Condo Site
44.SITE IMPROVEME
46.Waste
47.Common Land
48.PRIME COMM LOT
49.SECONDARY COMM
50.MARGINAL COMM
51.UTILITY ROW
52.TOWER SITE
53.PASTURE

Inspection Witnessed By:

X Date

No./Date	Description	Date Insp.

Notes:

LISBON

LISBON

Map Lot U16-048 | Account 3970 | Location 19 GARTLEY STREET | Card 1 Of 1 | 8-25-2016

Building Style		
1.Conv.	5.Garrison	9.DW
2.Ranch	6.Contemp	10.BERM
3.R Ranch	7.Seasonal	11.COMM &
4.Cape	8.Primitiv	12.

Dwelling Units

Other Units

Stories		
1.1	4.1.5	7.3.5
2.2	5.1.75	8.
3.3	6.2.5	9.

Exterior Walls		
1.Clapboar	5.T-111	9.Cem.Boar
2.WD.SH.	6.BR/Stone	10.Log
3.Compos.	7.Novelty	11.Other
4.ASB/ASP	8.AL/Vinyl	12.BLOCK

Roof Surface		
1.Asphalt	4.Composit	7.Metal RS
2.Slate	5.Wood	8.
3.Metal LC	6.Other	9.

SF Masonry Trim

BUILDING USE

OPEN-4-CUSTOM

Year Built

Year Remodeled

Foundation		
1.Concrete	4.Wood	7.DirtFlr
2.C Block	5.Slab	8.
3.Br/Stone	6.Piers	9.

Basement		
1.1/4 Bmt	4.Full Bmt	7.
2.1/2 Bmt	5.Crawl	8.
3.3/4 Bmt	6.1stFlUnf	9.None

Bsmt Gar # Cars

Wet Basement		
1.Dry	4.Dirt/Dry	7.
2.Damp	5.Dirt/Dmp	8.
3.Wet	6.Dirt/Wet	9.

SF Bsmt Living

Fin Bsmt Grade

Electrical-Amps

Heat Type 100%		
1.HWBB	5.FWA	9.No Heat
2.Radiator	6.GravWA	10.RIN/MON
3.RadFloor	7.Electric	11.
4.Steam	8.Fl/Wall	12.

Cool Type 0%		
1.Central	4.W&C Air	7.
2.Evapor	5.	8.
3.H Pump	6.	9.None

Kitchen Style		
1.Good	4.Obsolete	7.
2.Typical	5.	8.
3.Old Type	6.	9.None

Bath(s) Style		
1.Good	4.Obsolete	7.
2.Typical	5.	8.
3.Old Type	6.	9.None

Rooms

Bedrooms

Full Baths

Half Baths

Addn Fixtures

Fireplaces

TRIO Software
A Division of Harris Computer Systems

Layout		
1.Typical	4.(-) BR	7.
2.Inadeq	5.(-) BRs	8.
3.Poor	6.	9.

Attic		
1.1/4 Fin	4.Full Fin	7.
2.1/2 Fin	5.Fl/Stair	8.
3.3/4 Fin	6.1/2Fl/St	9.None

Insulation		
1.Full	4.Minimal	7.
2.Heavy	5.Partial	8.
3.Capped	6.	9.None

Unfinished %

Grade & Factor		
1.E Grade	4.B Grade	7.AA
2.D Grade	5.A Grade	8.AAAA Gra
3.C Grade	6.A+	9.Same

SQFT (Footprint)

Condition		
1.Poor	4.Avg	7.V G
2.Fair	5.Avg+	8.Exc
3.Avg-	6.Good	9.Same

Phys. % Good

Funct. % Good

Functional Code		
1.Incomp	4.Small Sl	7.Layout
2.Overbuil	5.CDU	8.Other
3.Delap	6.Style	9.None

Econ. % Good

Economic Code		
0.None	3.No Power	9.None
1.Location	4.Generate	8.
2.Encroach	5.Misc	9.

Entrance Code 5 Estimated		
1.Interior	4.Vacant	7.
2.Refusal	5.Estimate	8.
3.Informed	6.	9.

Information Code 5 Estimate		
1.Owner	4.Agent	7.
2.Relative	5.Estimate	8.
3.Tenant	6.Other	9.

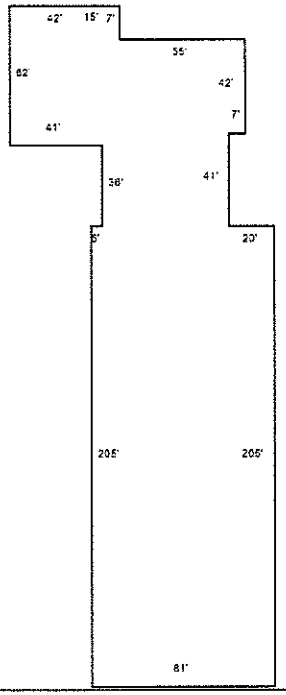

Date Inspected 2-25-2016

Additions, Outbuildings & Improvements

Type	Year	Units	Grade	Cond	Phys.	Funct.	Sound Value
326 SCHOOL	1970	24000	3 100	3	0 %	100 %	
					%	%	
					%	%	
					%	%	
					%	%	
					%	%	
					%	%	
					%	%	
					%	%	
					%	%	

1.ONE STORY FRAM
2.TWO STORY FRAM
3.THREE STORY FR
4.1 & 1/2 STORY
5.1 & 3/4 STORY
6.2 & 1/2 STORY
21.Open Frame Por
22.Encl Frame Por
23.Frame Garage
24.Frame Shed
25.Frame Bay Wind
26.1SFr Overhang
27.Unfin Basement
28.Unfinished Att
29.Finished Attic

Map Lot U16-049 Account 5910 Location 5 GARTLEY STREET Card 1 Of 1 8-25-2016

SNIPE, JAMES L.

5 GARTLEY ST

LISBON ME 04250
B3316P186

Property Data

Neighborhood **50 LISBON VILLAGE OUTER**

Tree Growth Year **0**

TG MGT PLAN DATE **0**

BLDG PERMIT YEAR **0**

Zone/Land Use **1 GENERAL RESIDENTIAL**

Secondary Zone

Topography **1 Level**

1.Level	4.Below St	7.Steep
2.Rolling	5.Low	8.
3.Above St	6.Wet	9.

Utilities **1 All Public**

1.Public	4.Dr Well	7.WELL & SEP
2.Water	5.Oth Prv Wa	8.HoldingTan
3.Sewer	6.Septic	9.P WTR/SEPT

Street **1 Public Paved**

1.PubPaved	4.PrivGrav	7.No Road
2.PrivPavd	5.R/W	8.No Legal
3.PubGravl	6.Long R/W	9.LandLkd

Interior Inspection **0**

CHANGE YR **0**

Sale Data

Sale Date

Price

Sale Type

1.Land	4.MOHOland	7.
2.L & B	5.MOHOw/o	8.
3.Building	6.	9.Distress

Financing

1.Convent	4.Seller	7.
2.FHA/VA	5.Private	8.
3.Assumed	6.Cash	9.Unknown

Validity

1.Valid	4.Split	7.Changes
2.Related	5.Partial	8.Other
3.Distress	6.Exempt	9.ABUTTER

Verified

1.Buyer	4.Agent	7.Family
2.Seller	5.Pub Rec	8.Other
3.Lender	6.MLS	9.

Assessment Record

Year	Land	Buildings	Exempt	Total
2009	21,000	64,460	7,280	78,180
2010	27,700	85,100	8,000	104,800
2011	27,700	85,100	8,300	104,500
2013	27,700	85,100	8,500	104,300
2015	27,700	85,100	8,700	104,100
2016	26,800	94,300	15,000	106,100

Land Data

Front Foot	Type	Effective Frontage	Effective Depth	Influence Factor	Influence Code
11.Primary Lot				%	
12.Additional I				%	
13.Additional II				%	
14.Additional III				%	
15.Additional IV				%	
				%	
				%	
Square Foot		**Square Feet**			
16.Primary Lot				%	
17.Additional I				%	
18.Additional II				%	
19.Additional III				%	
20.Additional IV				%	
				%	
				%	
Fract. Acre		**Acreage/Sites**			
21.HOMESITE	21		0.23	100 %	0
22.COMMERCIAL SIT				%	
23.INDUSTRIAL SIT				%	
Acres				%	
27.REAR 1-5				%	
28.REAR 6-10				%	
29.REAR 11-20				%	
30.REAR 21 +				%	
34.Farmland SW				%	
35.Farmland MW				%	

Total Acreage 0.23

Influence Codes

1.VACANCY
2.Excess Frtg
3.Topography
4.Size/Shape
5.Access
6.Restriction
7.Access/Topo
8.ENV-OPEN SPACE
9.Fract Share
Acres
36.Farmland HW
37.T G Softwood
38.T G Mixed Woo
39.T G Hardwood
40.Gravel Pit
41.RP/Wetland/Was
42.Leased or MH S
43.Condo Site
44.SITE IMPROVEME
46.Waste
47.Common Land
48.PRIME COMM LOT
49.SECONDARY COMM
50.MARGINAL COMM
51.UTILITY ROW
52.TOWER SITE
53.PASTURE

Inspection Witnessed By:

X Date

No./Date	Description	Date Insp.

Notes:

LISBON

LISBON

Map Lot U16-049 | Account 5910 | Location 5 GARTLEY STREET | Card 1 Of 1 | 8-25-2016

Building Style **2 Ranch**		
1.Conv.	5.Garrison	9.DW
2.Ranch	6.Contemp	10.BERM
3.R Ranch	7.Seasonal	11.COMM &
4.Cape	8.Primitiv	12.
Dwelling Units **1**		
Other Units **0**		
Stories **1 One Story**		
1.1	4.1.5	7.3.5
2.2	5.1.75	8.
3.3	6.2.5	9.
Exterior Walls **8 AL/Vinyl**		
1.Clapboar	5.T-111	9.Cem.Boar
2.WD.SH.	6.BR/Stone	10.Log
3.Compos.	7.Novelty	11.Other
4.ASB/ASP	8.AL/Vinyl	12.BLOCK
Roof Surface **1 Asphalt Shingles**		
1.Asphalt	4.Composit	7.Metal RS
2.Slate	5.Wood	8.
3.Metal LC	6.Other	9.
SF Masonry Trim **0**		
BUILDING USE **0**		
OPEN-4-CUSTOM **0**		
Year Built **1985**		
Year Remodeled **0**		
Foundation **1 Concrete**		
1.Concrete	4.Wood	7.DirtFlr
2.C Block	5.Slab	8.
3.Br/Stone	6.Piers	9.
Basement **4 Full Basement**		
1.1/4 Bmt	4.Full Bmt	7.
2.1/2 Bmt	5.Crawl	8.
3.3/4 Bmt	6.1stFlUnf	9.None
Bsmt Gar # Cars **0**		
Wet Basement **1 Dry Basement**		
1.Dry	4.Dirt/Dry	7.
2.Damp	5.Dirt/Dmp	8.
3.Wet	6.Dirt/Wet	9.

SF Bsmt Living **0**		
Fin Bsmt Grade **0 0**		
Electrical-Amps **0**		
Heat Type **100%** **1 Hot Water BB**		
1.HWBB	5.FWA	9.No Heat
2.Radiator	6.GravWA	10.RIN/MON
3.RadFloor	7.Electric	11.
4.Steam	8.Fl/Wall	12.
Cool Type **0%** **9 None**		
1.Central	4.W&C Air	7.
2.Evapor	5.	8.
3.H Pump	6.	9.None
Kitchen Style **2 Typical**		
1.Good	4.Obsolete	7.
2.Typical	5.	8.
3.Old Type	6.	9.None
Bath(s) Style **2 Typical Bath(s)**		
1.Good	4.Obsolete	7.
2.Typical	5.	8.
3.Old Type	6.	9.None
# Rooms **5**		
# Bedrooms **3**		
# Full Baths **1**		
# Half Baths **0**		
# Addn Fixtures **0**		
# Fireplaces **0**		

TRIO Software
A Division of Harris Computer Systems

Layout **1 Typical**		
1.Typical	4.(-) BR	7.
2.Inadeq	5.(-) BRs	8.
3.Poor	6.	9.
Attic **9 None**		
1.1/4 Fin	4.Full Fin	7.
2.1/2 Fin	5.Fl/Stair	8.
3.3/4 Fin	6.1/2Fl/St	9.None
Insulation **1 Full**		
1.Full	4.Minimal	7.
2.Heavy	5.Partial	8.
3.Capped	6.	9.None
Unfinished % **0%**		
Grade & Factor **3 Average 100%**		
1.E Grade	4.B Grade	7.AA
2.D Grade	5.A Grade	8.AAAA Gra
3.C Grade	6.A+	9.Same
SQFT (Footprint) **960**		
Condition **5 Above Average**		
1.Poor	4.Avg	7.V G
2.Fair	5.Avg+	8.Exc
3.Avg-	6.Good	9.Same
Phys. % Good **0%**		
Funct. % Good **100%**		
Functional Code **9 None**		
1.Incomp	4.Small Si	7.Layout
2.Overbuil	5.CDU	8.Other
3.Delap	6.Style	9.None
Econ. % Good **100%**		
Economic Code **None**		
0.None	3.No Power	9.None
1.Location	4.Generate	8.
2.Encroach	5.Misc	9.
Entrance Code **5 Estimated**		
1.Interior	4.Vacant	7.
2.Refusal	5.Estimate	8.
3.Informed	6.	9.
Information Code **5 Estimate**		
1.Owner	4.Agent	7.
2.Relative	5.Estimate	8.
3.Tenant	6.Other	9.

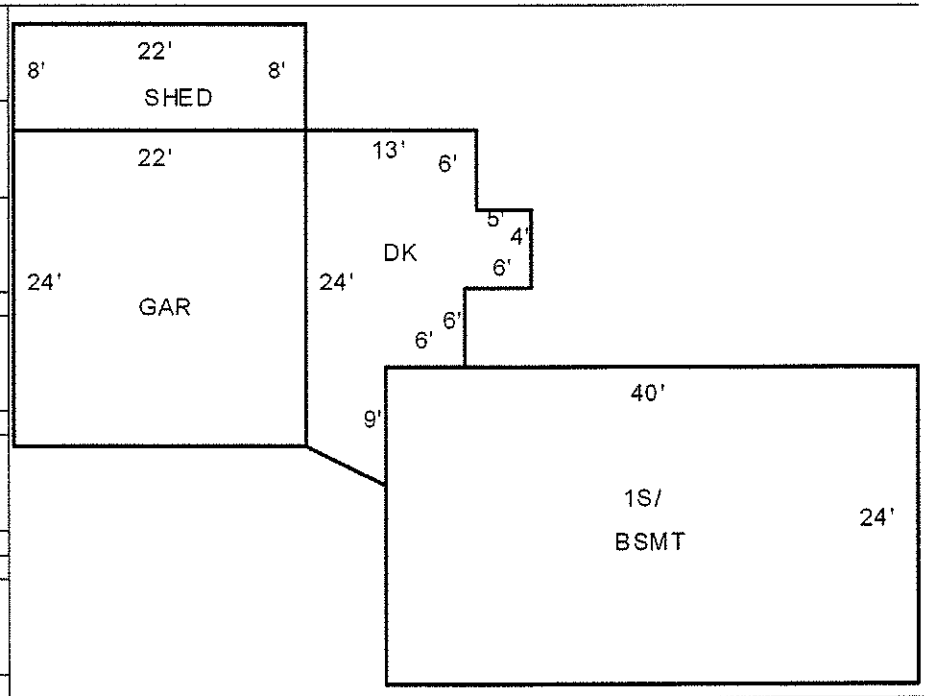

Date Inspected 8-26-2014

Additions, Outbuildings & Improvements

Type	Year	Units	Grade	Cond	Phys.	Funct.	Sound Value
68 Wood Deck	0	297	3 100	3	0 %	100 %	
23 Frame Garage	0	528	0 0	0	0 %	0 %	
24 Frame Shed	0	176	2 100	4	0 %	100 %	
					%	%	
					%	%	
					%	%	
					%	%	
					%	%	
					%	%	
					%	%	

1.ONE STORY FRAM
2.TWO STORY FRAM
3.THREE STORY FR
4.1 & 1/2 STORY
5.1 & 3/4 STORY
6.2 & 1/2 STORY
21.Open Frame Por
22.Encl Frame Por
23.Frame Garage
24.Frame Shed
25.Frame Bay Wind
26.1SFr Overhang
27.Unfin Basement
28.Unfinished Att
29.Finished Attic

Map Lot U16-050 | Account 3373 | Location 44 VILLAGE STREET | Card 1 Of 1 | 8-25-2016

JOHNSON, JUDY M. &
LESLIE C.
44 VILLAGE STREET

LISBON ME 04250
B4671P249 B8840P272

Previous Owner
CASTONGUAY, JOSEPH R. &
PATRICIA A.
P.O. BOX 245
LISBON ME 04250
Sale Date: 12-23-2013

Previous Owner
KEIL, CYNTHIA A.
C/O JOSEPH CASTONGUAY
44 VILLAGE ST
LISBON ME 04250
Sale Date: 6-23-2009

Inspection Witnessed By:

X Date

No./Date	Description	Date Insp.

Notes:
0148*0150

LISBON

Property Data

Neighborhood	50 LISBON VILLAGE OUTER
Tree Growth Year	0
TG MGT PLAN DATE	0
BLDG PERMIT YEAR	0
Zone/Land Use	1 GENERAL RESIDENTIAL
Secondary Zone	

Topography **1 Level**

1.Level	4.Below St	7.Steep
2.Rolling	5.Low	8.
3.Above St	6.Wet	9.

Utilities **1 All Public**

1.Public	4.Dr Well	7.WELL & SEP
2.Water	5.Oth Prv Wa	8.HoldingTan
3.Sewer	6.Septic	9.P WTR/SEPT

Street **1 Public Paved**

1.PubPaved	4.PrivGrav	7.No Road
2.PrivPavd	5.R/W	8.No Legal
3.PubGravl	6.Long R/W	9.LandLkd

Interior Inspection	0
CHANGE YR	0

Sale Data

Sale Date	12-23-2013
Price	175,000

Sale Type **2 Land & Buildings**

1.Land	4.MOHOland	7.
2.L & B	5.MOHOw/o	8.
3.Building	6.	9.Distress

Financing **9 Unknown**

1.Convent	4.Seller	7.
2.FHA/VA	5.Private	8.
3.Assumed	6.Cash	9.Unknown

Validity **1 Arms Length Sale**

1.Valid	4.Split	7.Changes
2.Related	5.Partial	8.Other
3.Distress	6.Exempt	9.ABUTTER

Verified **5 Public Record**

1.Buyer	4.Agent	7.Family
2.Seller	5.Pub Rec	8.Other
3.Lender	6.MLS	9.

Assessment Record

Year	Land	Buildings	Exempt	Total
2009	25,020	81,970	0	106,990
2010	33,000	108,200	0	141,200
2011	33,000	108,200	8,300	132,900
2013	33,000	108,200	8,500	132,700
2015	33,000	108,200	0	141,200
2016	30,000	117,600	0	147,600

Land Data

Front Foot	Type	Effective Frontage	Effective Depth	Influence Factor	Influence Code
11.Primary Lot				%	
12.Additional I				%	
13.Additional II				%	
14.Additional III				%	
15.Additional IV				%	
				%	
				%	
Square Foot		**Square Feet**			
16.Primary Lot				%	
17.Additional I				%	
18.Additional II				%	
19.Additional III				%	
20.Additional IV				%	
				%	
				%	
Fract. Acre		**Acreage/Sites**			
21.HOMESITE	21	0.51		100 %	0
22.COMMERCIAL SIT				%	
23.INDUSTRIAL SIT				%	
Acres				%	
27.REAR 1-5				%	
28.REAR 6-10				%	
29.REAR 11-20				%	
30.REAR 21 +				%	
34.Farmland SW					
35.Farmland MW					

Total Acreage 0.51

Influence Codes

1.VACANCY
2.Excess Frtg
3.Topography
4.Size/Shape
5.Access
6.Restriction
7.Access/Topo
8.ENV-OPEN SPACE
9.Fract Share
Acres
36.Farmland HW
37.T G Softwood
38.T G Mixed Woo
39.T G Hardwood
40.Gravel Pit
41.RP/Wetland/Was
42.Leased or MH S
43.Condo Site
44.SITE IMPROVEME
46.Waste
47.Common Land
48.PRIME COMM LOT
49.SECONDARY COMM
50.MARGINAL COMM
51.UTILITY ROW
52.TOWER SITE
53.PASTURE

LISBON

Map Lot U16-050 | Account 3373 | Location 44 VILLAGE STREET | Card 1 Of 1 | 8-25-2016

Building Style **1 Conventional**		
1.Conv.	5.Garrison	9.DW
2.Ranch	6.Contemp	10.BERM
3.R Ranch	7.Seasonal	11.COMM &
4.Cape	8.Primitiv	12.
Dwelling Units **1**		
Other Units **0**		
Stories **1 One Story**		
1.1	4.1.5	7.3.5
2.2	5.1.75	8.
3.3	6.2.5	9.
Exterior Walls **8 AL/Vinyl**		
1.Clapboar	5.T-111	9.Cem.Boar
2.WD.SH.	6.BR/Stone	10.Log
3.Compos.	7.Novelty	11.Other
4.ASB/ASP	8.AL/Vinyl	12.BLOCK
Roof Surface **1 Asphalt Shingles**		
1.Asphalt	4.Composit	7.Metal RS
2.Slate	5.Wood	8.
3.Metal LC	6.Other	9.
SF Masonry Trim **0**		
BUILDING USE **0**		
OPEN-4-CUSTOM **0**		
Year Built **1960**		
Year Remodeled **0**		
Foundation **1 Concrete**		
1.Concrete	4.Wood	7.DirtFlr
2.C Block	5.Slab	8.
3.Br/Stone	6.Piers	9.
Basement **4 Full Basement**		
1.1/4 Bmt	4.Full Bmt	7.
2.1/2 Bmt	5.Crawl	8.
3.3/4 Bmt	6.1stFlUnf	9.None
Bsmt Gar # Cars **0**		
Wet Basement **3 Wet Basement**		
1.Dry	4.Dirt/Dry	7.
2.Damp	5.Dirt/Dmp	8.
3.Wet	6.Dirt/Wet	9.

SF Bsmt Living **0**		
Fin Bsmt Grade **0 0**		
Electrical-Amps **0**		
Heat Type **100%** **1 Hot Water BB**		
1.HWBB	5.FWA	9.No Heat
2.Radiator	6.GravWA	10.RIN/MON
3.RadFloor	7.Electric	11.
4.Steam	8.Fl/Wall	12.
Cool Type **0%** **9 None**		
1.Central	4.W&C Air	7.
2.Evapor	5.	8.
3.H Pump	6.	9.None
Kitchen Style **2 Typical**		
1.Good	4.Obsolete	7.
2.Typical	5.	8.
3.Old Type	6.	9.None
Bath(s) Style **2 Typical Bath(s)**		
1.Good	4.Obsolete	7.
2.Typical	5.	8.
3.Old Type	6.	9.None
# Rooms **5**		
# Bedrooms **3**		
# Full Baths **2**		
# Half Baths **0**		
# Addn Fixtures **0**		
# Fireplaces **0**		

TRIO Software
A Division of Harris Computer Systems

Layout **1 Typical**		
1.Typical	4.(-) BR	7.
2.Inadeq	5.(-) BRs	8.
3.Poor	6.	9.
Attic **9 None**		
1.1/4 Fin	4.Full Fin	7.
2.1/2 Fin	5.Fl/Stair	8.
3.3/4 Fin	6.1/2Fl/St	9.None
Insulation **1 Full**		
1.Full	4.Minimal	7.
2.Heavy	5.Partial	8.
3.Capped	6.	9.None
Unfinished % **0%**		
Grade & Factor **4 Good 90%**		
1.E Grade	4.B Grade	7.AA
2.D Grade	5.A Grade	8.AAAA Gra
3.C Grade	6.A+	9.Same
SQFT (Footprint) **1248**		
Condition **6 Good**		
1.Poor	4.Avg	7.V G
2.Fair	5.Avg+	8.Exc
3.Avg-	6.Good	9.Same
Phys. % Good **0%**		
Funct. % Good **100%**		
Functional Code **9 None**		
1.Incomp	4.Small Si	7.Layout
2.Overbuil	5.CDU	8.Other
3.Delap	6.Style	9.None
Econ. % Good **100%**		
Economic Code **None**		
0.None	3.No Power	9.None
1.Location	4.Generate	8.
2.Encroach	5.Misc	9.
Entrance Code **5 Estimated**		
1.Interior	4.Vacant	7.
2.Refusal	5.Estimate	8.
3.Informed	6.	9.
Information Code **5 Estimate**		
1.Owner	4.Agent	7.
2.Relative	5.Estimate	8.
3.Tenant	6.Other	9.

SHED 12X16=192

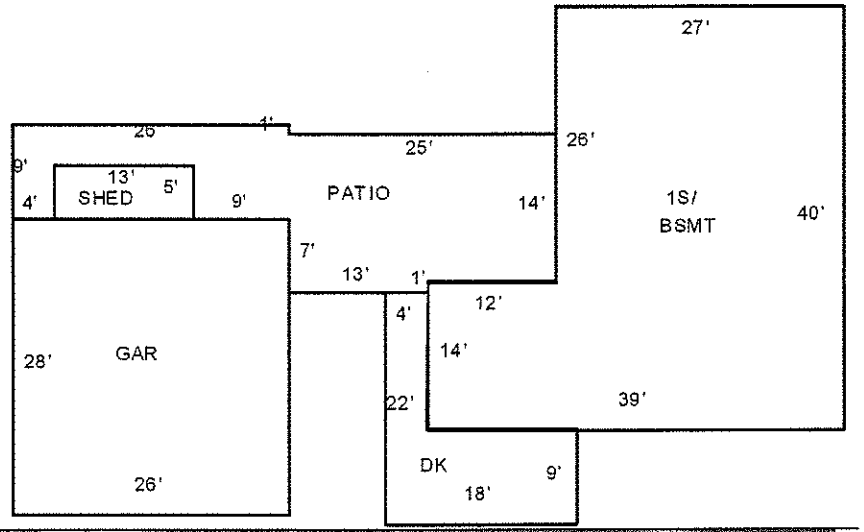

Date Inspected 8-26-2014

Additions, Outbuildings & Improvements

Type	Year	Units	Grade	Cond	Phys.	Funct.	Sound Value
68 Wood Deck	0	214	0 0	0	0 %	0 %	
62 Patio	0	532	0 0	0	0 %	0 %	
24 Frame Shed	0	65	2 100	4	0 %	100 %	
23 Frame Garage	0	728	3 100	4	0 %	100 %	
24 Frame Shed	0	192	3 100	4	0 %	100 %	
					%	%	
					%	%	
					%	%	
					%	%	
					%	%	

1.ONE STORY FRAM
2.TWO STORY FRAM
3.THREE STORY FR
4.1 & 1/2 STORY
5.1 & 3/4 STORY
6.2 & 1/2 STORY
21.Open Frame Por
22.Encl Frame Por
23.Frame Garage
24.Frame Shed
25.Frame Bay Wind
26.1SFr Overhang
27.Unfin Basement
28.Unfinished Att
29.Finished Attic

Map Lot U16-051 | Account 478 | Location 48 VILLAGE STREET | Card 1 Of 1 | 8-25-2016

BERNIER, MAURICE &
PATRICIA
52 VILLAGE ST

LISBON ME 04250
B951P144

Property Data

Neighborhood **50 LISBON VILLAGE OUTER**

Tree Growth Year **0**

TG MGT PLAN DATE **0**

BLDG PERMIT YEAR **0**

Zone/Land Use **1 GENERAL RESIDENTIAL**

Secondary Zone

Topography **1 Level**

1.Level	4.Below St	7.Steep
2.Rolling	5.Low	8.
3.Above St	6.Wet	9.

Utilities **1 All Public**

1.Public	4.Dr Well	7.WELL & SEP
2.Water	5.Oth Prv Wa	8.HoldingTan
3.Sewer	6.Septic	9.P WTR/SEPT

Street **1 Public Paved**

1.PubPaved	4.PrivGrav	7.No Road
2.PrivPavd	5.R/W	8.No Legal
3.PubGravl	6.Long R/W	9.LandLkd

Interior Inspection **0**

CHANGE YR **0**

Sale Data

Sale Date

Price

Sale Type

1.Land	4.MOHOland	7.
2.L & B	5.MOHOw/o	8.
3.Building	6.	9.Distress

Financing

1.Convent	4.Seller	7.
2.FHA/VA	5.Private	8.
3.Assumed	6.Cash	9.Unknown

Validity

1.Valid	4.Split	7.Changes
2.Related	5.Partial	8.Other
3.Distress	6.Exempt	9.ABUTTER

Verified

1.Buyer	4.Agent	7.Family
2.Seller	5.Pub Rec	8.Other
3.Lender	6.MLS	9.

Assessment Record

Year	Land	Buildings	Exempt	Total
2009	31,070	74,390	10,640	94,820
2010	41,000	98,200	12,800	126,400
2011	41,000	98,200	13,280	125,920
2013	41,000	98,200	13,600	125,600
2015	41,000	98,200	13,920	125,280
2016	33,100	99,700	21,000	111,800

Land Data

Front Foot	Type	Effective Frontage	Effective Depth	Influence Factor	Influence Code
11.Primary Lot				%	
12.Additional I				%	
13.Additional II				%	
14.Additional III				%	
15.Additional IV				%	
				%	
				%	
Square Foot		**Square Feet**			
16.Primary Lot				%	
17.Additional I				%	
18.Additional II				%	
19.Additional III				%	
20.Additional IV				%	
				%	
				%	
Fract. Acre		**Acreage/Sites**			
21.HOMESITE	21	1.40		100 %	0
22.COMMERCIAL SIT				%	
23.INDUSTRIAL SIT				%	
Acres				%	
27.REAR 1-5				%	
28.REAR 6-10				%	
29.REAR 11-20				%	
30.REAR 21 +				%	
34.Farmland SW					
35.Farmland MW					

Total Acreage 1.40

Influence Codes

1.VACANCY
2.Excess Frtg
3.Topography
4.Size/Shape
5.Access
6.Restriction
7.Access/Topo
8.ENV-OPEN SPACE
9.Fract Share
Acres
36.Farmland HW
37.T G Softwood
38.T G Mixed Woo
39.T G Hardwood
40.Gravel Pit
41.RP/Wetland/Was
42.Leased or MH S
43.Condo Site
44.SITE IMPROVEME
46.Waste
47.Common Land
48.PRIME COMM LOT
49.SECONDARY COMM
50.MARGINAL COMM
51.UTILITY ROW
52.TOWER SITE
53.PASTURE

Inspection Witnessed By:

X Date

No./Date	Description	Date Insp.

Notes:
0154*0236

LISBON

LISBON

Map Lot U16-051 | Account 478 | Location 48 VILLAGE STREET | Card 1 Of 1 | 8-25-2016

Building Style	**2 Ranch**		
1.Conv.	5.Garrison	9.DW	
2.Ranch	6.Contemp	10.BERM	
3.R Ranch	7.Seasonal	11.COMM &	
4.Cape	8.Primitiv	12.	
Dwelling Units	**1**		
Other Units	**0**		
Stories	**1 One Story**		
1.1	4.1.5	7.3.5	
2.2	5.1.75	8.	
3.3	6.2.5	9.	
Exterior Walls	**2 WoodShingle**		
1.Clapboar	5.T-111	9.Cem.Boar	
2.WD.SH.	6.BR/Stone	10.Log	
3.Compos.	7.Novelty	11.Other	
4.ASB/ASP	8.AL/Vinyl	12.BLOCK	
Roof Surface	**1 Asphalt Shingles**		
1.Asphalt	4.Composit	7.Metal RS	
2.Slate	5.Wood	8.	
3.Metal LC	6.Other	9.	
SF Masonry Trim	**0**		
BUILDING USE	**0**		
OPEN-4-CUSTOM	**0**		
Year Built	**1970**		
Year Remodeled	**0**		
Foundation	**2 Concrete Block**		
1.Concrete	4.Wood	7.DirtFlr	
2.C Block	5.Slab	8.	
3.Br/Stone	6.Piers	9.	
Basement	**4 Full Basement**		
1.1/4 Bmt	4.Full Bmt	7.	
2.1/2 Bmt	5.Crawl	8.	
3.3/4 Bmt	6.1stFlUnf	9.None	
Bsmt Gar # Cars	**0**		
Wet Basement	**1 Dry Basement**		
1.Dry	4.Dirt/Dry	7.	
2.Damp	5.Dirt/Dmp	8.	
3.Wet	6.Dirt/Wet	9.	

SF Bsmt Living	**0**		
Fin Bsmt Grade	**0 0**		
Electrical-Amps	**1**		
Heat Type	**100%**	**1 Hot Water BB**	
1.HWBB	5.FWA	9.No Heat	
2.Radiator	6.GravWA	10.RIN/MON	
3.RadFloor	7.Electric	11.	
4.Steam	8.Fl/Wall	12.	
Cool Type	**0%**	**9 None**	
1.Central	4.W&C Air	7.	
2.Evapor	5.	8.	
3.H Pump	6.	9.None	
Kitchen Style	**2 Typical**		
1.Good	4.Obsolete	7.	
2.Typical	5.	8.	
3.Old Type	6.	9.None	
Bath(s) Style	**2 Typical Bath(s)**		
1.Good	4.Obsolete	7.	
2.Typical	5.	8.	
3.Old Type	6.	9.None	
# Rooms	**5**		
# Bedrooms	**3**		
# Full Baths	**1**		
# Half Baths	**0**		
# Addn Fixtures	**0**		
# Fireplaces	**0**		

TRIO Software
A Division of Harris Computer Systems

Layout	**1 Typical**		
1.Typical	4.(-) BR	7.	
2.Inadeq	5.(-) BRs	8.	
3.Poor	6.	9.	
Attic	**9 None**		
1.1/4 Fin	4.Full Fin	7.	
2.1/2 Fin	5.Fl/Stair	8.	
3.3/4 Fin	6.1/2Fl/St	9.None	
Insulation	**1 Full**		
1.Full	4.Minimal	7.	
2.Heavy	5.Partial	8.	
3.Capped	6.	9.None	
Unfinished %	**0%**		
Grade & Factor	**3 Average 100%**		
1.E Grade	4.B Grade	7.AA	
2.D Grade	5.A Grade	8.AAAA Gra	
3.C Grade	6.A+	9.Same	
SQFT (Footprint)	**1120**		
Condition	**5 Above Average**		
1.Poor	4.Avg	7.V G	
2.Fair	5.Avg+	8.Exc	
3.Avg-	6.Good	9.Same	
Phys. % Good	**0%**		
Funct. % Good	**100%**		
Functional Code	**9 None**		
1.Incomp	4.Small Si	7.Layout	
2.Overbuil	5.CDU	8.Other	
3.Delap	6.Style	9.None	
Econ. % Good	**100%**		
Economic Code	**None**		
0.None	3.No Power	9.None	
1.Location	4.Generate	8.	
2.Encroach	5.Misc	9.	
Entrance Code	**5 Estimated**		
1.Interior	4.Vacant	7.	
2.Refusal	5.Estimate	8.	
3.Informed	6.	9.	
Information Code	**5 Estimate**		
1.Owner	4.Agent	7.	
2.Relative	5.Estimate	8.	
3.Tenant	6.Other	9.	

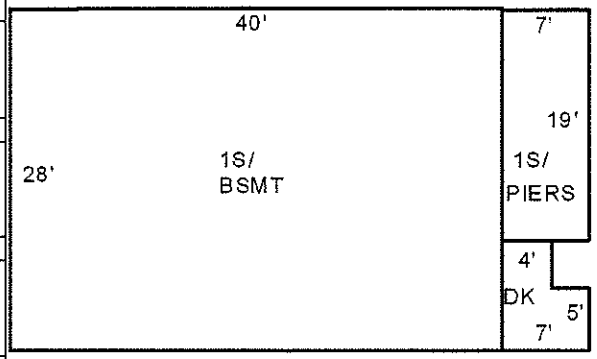

SHED 8X12=96

SHED 15X18=270

GAR 26X24=624

Date Inspected 8-24-2014

Additions, Outbuildings & Improvements

Type	Year	Units	Grade	Cond	Phys.	Funct.	Sound Value
1 ONE STORY	0	133	0 0	0	0 %	0 %	
68 Wood Deck	0	51	0 0	0	0 %	0 %	
24 Frame Shed	0	96	3 100	3	0 %	100 %	
24 Frame Shed	0	270	2 100	3	0 %	100 %	
23 Frame Garage	0	624	3 100	4	0 %	100 %	
					%	%	
					%	%	
					%	%	
					%	%	
					%	%	

1.ONE STORY FRAM
2.TWO STORY FRAM
3.THREE STORY FR
4.1 & 1/2 STORY
5.1 & 3/4 STORY
6.2 & 1/2 STORY
21.Open Frame Por
22.Encl Frame Por
23.Frame Garage
24.Frame Shed
25.Frame Bay Wind
26.1SFr Overhang
27.Unfin Basement
28.Unfinished Att
29.Finished Attic

Map Lot U16-051-A | Account 6448 | Location 9 GARTLEY STREET | Card 1 Of 3 | 8-25-2016

TWO AND-KEN VALLEY
HOUSING GROUP
C/O DIRIGO MANAGEMENT
1 CITY CENTER
PORTLAND ME 04101
B2357P252

Property Data

Neighborhood **26 LISBON**

Tree Growth Year **0**

TG MGT PLAN DATE **0**

BLDG PERMIT YEAR **0**

Zone/Land Use **1 GENERAL RESIDENTIAL**

Secondary Zone

Topography **1 Level**

1.Level	4.Below St	7.Steep
2.Rolling	5.Low	8.
3.Above St	6.Wet	9.

Utilities **1 All Public**

1.Public	4.Dr Well	7.WELL & SEP
2.Water	5.Oth Prv Wa	8.HoldingTan
3.Sewer	6.Septic	9.P WTR/SEPT

Street **1 Public Paved**

1.PubPaved	4.PrivGrav	7.No Road
2.PrivPavd	5.R/W	8.No Legal
3.PubGravl	6.Long R/W	9.LandLkd

Interior Inspection **0**

CHANGE YR **0**

Sale Data

Sale Date

Price

Sale Type

1.Land	4.MOHOland	7.
2.L & B	5.MOHOw/o	8.
3.Building	6.	9.Distress

Financing

1.Convent	4.Seller	7.
2.FHA/VA	5.Private	8.
3.Assumed	6.Cash	9.Unknown

Validity

1.Valid	4.Split	7.Changes
2.Related	5.Partial	8.Other
3.Distress	6.Exempt	9.ABUTTER

Verified

1.Buyer	4.Agent	7.Family
2.Seller	5.Pub Rec	8.Other
3.Lender	6.MLS	9.

Assessment Record

Year	Land	Buildings	Exempt	Total
2009	216,350	710,900	0	927,250
2010	285,600	938,400	0	1,224,000
2011	285,600	938,400	0	1,224,000
2013	285,600	938,400	0	1,224,000
2015	285,600	938,400	0	1,224,000
2016	193,500	337,600	0	531,100

Land Data

Front Foot	Type	Effective Frontage	Effective Depth	Influence Factor	Influence Code
11.Primary Lot				%	
12.Additional I				%	
13.Additional II				%	
14.Additional III				%	
15.Additional IV				%	
				%	
				%	
Square Foot		**Square Feet**			
16.Primary Lot				%	
17.Additional I				%	
18.Additional II				%	
19.Additional III				%	
20.Additional IV				%	
				%	
				%	
Fract. Acre		**Acreage/Sites**			
21.HOMESITE	60		4.30	100 %	0
22.COMMERCIAL SIT				%	
23.INDUSTRIAL SIT				%	
Acres				%	
27.REAR 1-5				%	
28.REAR 6-10				%	
29.REAR 11-20				%	
30.REAR 21 +				%	
34.Farmland SW				%	
35.Farmland MW					

Total Acreage 4.30

Influence Codes

1.VACANCY
2.Excess Frtg
3.Topography
4.Size/Shape
5.Access
6.Restriction
7.Access/Topo
8.ENV-OPEN SPACE
9.Fract Share
Acres
36.Farmland HW
37.T G Softwood
38.T G Mixed Woo
39.T G Hardwood
40.Gravel Pit
41.RP/Wetland/Was
42.Leased or MH S
43.Condo Site
44.SITE IMPROVEME
46.Waste
47.Common Land
48.PRIME COMM LOT
49.SECONDARY COMM
50.MARGINAL COMM
51.UTILITY ROW
52.TOWER SITE
53.PASTURE

Inspection Witnessed By:

X Date

No./Date	Description	Date Insp.

Notes:

LISBON

LISBON

Map Lot U16-051-A | Account 6448 | Location 9 GARTLEY STREET | Card 1 Of 3 | 8-25-2016

Occupancy Code	1 Apartments	1 Apartments
No. of Dwelling Units	4	4
Building Class/Quality 1.Steel 1.Low Cost 2.Rein Conc 2.Average 3.Masonry 3.Good 4.Wood Frm 4.Excellent 5.Rigid Frm	4 Wood Frame 2 Average	4 Wood Frame 2 Average
Grade Factor	1.00	1.00
Exterior Walls 1.Br/St 6.Compos 2.C Block 7.Al/Vinyl 3.Concrete 8.Steel 4.Wood 9.Other 5.Stucco	5 Stucco	5 Stucco
Stories/Height	1 9	1 9
Ground Floor Area	3,240	3,240
Perimeter Units/Fl	4	4
Heating/Cooling 11.Elec BB 19.Wall/Fl 12.Wall 20.Heat/Co 13.FWA 21.Package 14.HW 22.W/C Air 15.Space 23.H/C Wat 16.Steam w 24.HeatPum 17.Steam N 25.Indiv H 18.Vent 26.	11 Elec Baseboard	11 Elec Baseboard
Year Built	1977	1977
Year Remodeled	0	0
Condition 1.Poor 6.Good 2.Fair 7.Very Good 3.Below Ave 8.Excellent 4.Average 9.Same 5.Above Ave	4 Average	4 Average
Physical % Good	0	0
Functional % Good	100	100
Economic % Good	100	

TRIO Software
A Division of Harris Computer Systems

Entrance Code

1.Interior 6.
2.Refusal 7.
3.Informed 8.
4.Vacant 9.
5.Estimate

Information Code

1.Owner 6.Other
2.Relative 7.
3.Tenant 8.
4.Agent 9.
5.Estimate

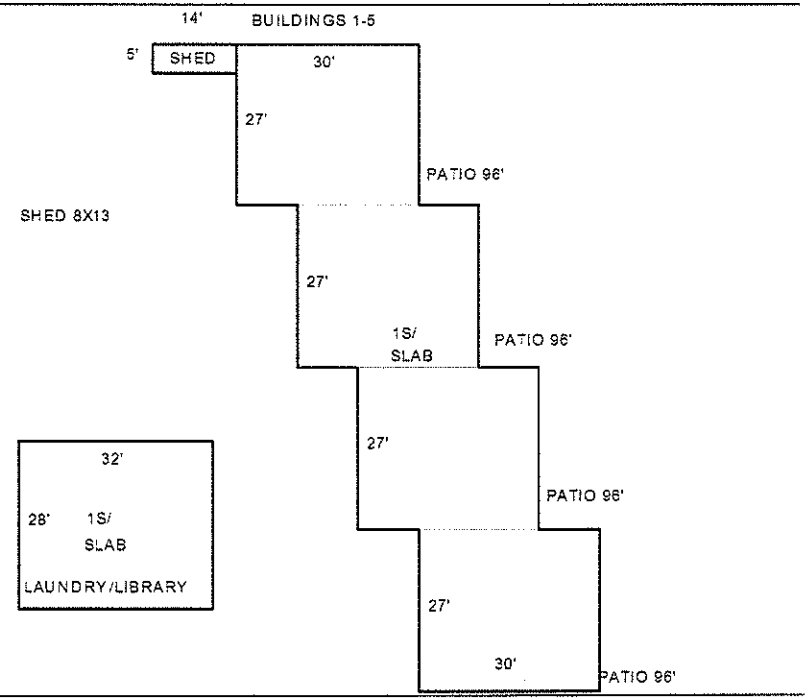

Date Inspected

Additions, Outbuildings & Improvements

Type	Year	Units	Grade	Cond	Phys.	Funct.	Sound Value
1 ONE STORY	0	896	3 100	0	0 %	0 %	
24 Frame Shed	0	70	3 100	0	0 %	0 %	
62 Patio	0	384	2 100	0	0 %	0 %	
24 Frame Shed	0	70	3 100	0	0 %	0 %	
62 Patio	0	384	2 100	0	0 %	0 %	
					%	%	
					%	%	
					%	%	
					%	%	
					%	%	

1.ONE STORY FRAM
2.TWO STORY FRAM
3.THREE STORY FR
4.1 & 1/2 STORY
5.1 & 3/4 STORY
6.2 & 1/2 STORY
21.Open Frame Por
22.Encl Frame Por
23.Frame Garage
24.Frame Shed
25.Frame Bay Wind
26.1SFr Overhang
27.Unfin Basement
28.Unfinished Att
29.Finished Attic

Map Lot U16-051-A | Account 6448 | Location 9 GARTLEY STREET | Card 2 Of 3 | 8-25-2016

TWO AND-KEN VALLEY
HOUSING GROUP
C/O DIRIGO MANAGEMENT
1 CITY CENTER
PORTLAND ME 04101
B2357P252

Property Data

Neighborhood 26 LISBON

Tree Growth Year 0

TG MGT PLAN DATE 0

BLDG PERMIT YEAR 0

Zone/Land Use 1 GENERAL RESIDENTIAL

Secondary Zone

Topography

1.Level	4.Below St	7.Steep
2.Rolling	5.Low	8.
3.Above St	6.Wet	9.

Utilities

1.Public	4.Dr Well	7.WELL & SEP
2.Water	5.Oth Prv Wa	8.HoldingTan
3.Sewer	6.Septic	9.P WTR/SEPT

Street

1.PubPaved	4.PrivGrav	7.No Road
2.PrivPavd	5.R/W	8.No Legal
3.PubGravl	6.Long R/W	9.LandLkd

Interior Inspection 0

CHANGE YR 0

Sale Data

Sale Date

Price

Sale Type

1.Land	4.MOHOland	7.
2.L & B	5.MOHOw/o	8.
3.Building	6.	9.Distress

Financing

1.Convent	4.Seller	7.
2.FHA/VA	5.Private	8.
3.Assumed	6.Cash	9.Unknown

Validity

1.Valid	4.Split	7.Changes
2.Related	5.Partial	8.Other
3.Distress	6.Exempt	9.ABUTTER

Verified

1.Buyer	4.Agent	7.Family
2.Seller	5.Pub Rec	8.Other
3.Lender	6.MLS	9.

Assessment Record

Year	Land	Buildings	Exempt	Total
2010	0	0	0	0
2011	0	0	0	0
2013	0	0	0	0
2015	0	0	0	0
2016	0	309,300	0	309,300

Land Data

Front Foot	Type	Effective Frontage	Effective Depth	Influence Factor	Influence Code
11.Primary Lot				%	
12.Additional I				%	
13.Additional II				%	
14.Additional III				%	
15.Additional IV				%	
				%	
				%	
Square Foot		**Square Feet**			
16.Primary Lot				%	
17.Additional I				%	
18.Additional II				%	
19.Additional III				%	
20.Additional IV				%	
				%	
				%	
Fract. Acre		**Acreage/Sites**			
21.HOMESITE				%	
22.COMMERCIAL SIT				%	
23.INDUSTRIAL SIT				%	
Acres				%	
27.REAR 1-5				%	
28.REAR 6-10				%	
29.REAR 11-20				%	
30.REAR 21 +				%	
34.Farmland SW					
35.Farmland MW					

Total Acreage 0.00

Influence Codes

1.VACANCY
2.Excess Frtg
3.Topography
4.Size/Shape
5.Access
6.Restriction
7.Access/Topo
8.ENV-OPEN SPACE
9.Fract Share
Acres
36.Farmland HW
37.T G Softwood
38.T G Mixed Woo
39.T G Hardwood
40.Gravel Pit
41.RP/Wetland/Was
42.Leased or MH S
43.Condo Site
44.SITE IMPROVEME
46.Waste
47.Common Land
48.PRIME COMM LOT
49.SECONDARY COMM
50.MARGINAL COMM
51.UTILITY ROW
52.TOWER SITE
53.PASTURE

Inspection Witnessed By:

X Date

No./Date	Description	Date Insp.

Notes:

LISBON

LISBON

Map Lot U16-051-A | Account 6448 | Location 9 GARTLEY STREET | Card 2 Of 3 | 8-25-2016

Occupancy Code	1 Apartments	1 Apartments
No. of Dwelling Units	4	4
Building Class/Quality 1.Steel 1.Low Cost 2.Rein Conc 2.Average 3.Masonry 3.Good 4.Wood Frm 4.Excellent 5.Rigid Frm	4 Wood Frame 2 Average	4 Wood Frame 2 Average
Grade Factor	1.00	1.00
Exterior Walls 1.Br/St 6.Compos 2.C Block 7.Al/Vinyl 3.Concrete 8.Steel 4.Wood 9.Other 5.Stucco	5 Stucco	5 Stucco
Stories/Height	1 9	1 9
Ground Floor Area	3,240	3,240
Perimeter Units/Fl	4	4
Heating/Cooling 11.Elec BB 19.Wall/Fl 12.Wall 20.Heat/Co 13.FWA 21.Package 14.HW 22.W/C Air 15.Space 23.H/C Wat 16.Steam w 24.HeatPum 17.Steam N 25.Indiv H 18.Vent 26.	11 Elec Baseboard	11 Elec Baseboard
Year Built	1977	1977
Year Remodeled	0	0
Condition 1.Poor 6.Good 2.Fair 7.Very Good 3.Below Ave 8.Excellent 4.Average 9.Same 5.Above Ave	4 Average	4 Average
Physical % Good	0	0
Functional % Good	100	100
Economic % Good	100	

TRIO Software
A Division of Harris Computer Systems

Entrance Code

1.Interior 6.
2.Refusal 7.
3.Informed 8.
4.Vacant 9.
5.Estimate

Information Code

1.Owner 6.Other
2.Relative 7.
3.Tenant 8.
4.Agent 9.
5.Estimate

Date Inspected

Additions, Outbuildings & Improvements

Type	Year	Units	Grade	Cond	Phys.	Funct.	Sound Value
62 Patio	0	384	2 100	0	0 %	0 %	
24 Frame Shed	0	70	3 100	0	0 %	0 %	
62 Patio	0	384	2 100	0	0 %	0 %	
24 Frame Shed	0	70	3 100	0	0 %	0 %	
					%	%	
					%	%	
					%	%	
					%	%	
					%	%	
					%	%	

1.ONE STORY FRAM
2.TWO STORY FRAM
3.THREE STORY FR
4.1 & 1/2 STORY
5.1 & 3/4 STORY
6.2 & 1/2 STORY
21.Open Frame Por
22.Encl Frame Por
23.Frame Garage
24.Frame Shed
25.Frame Bay Wind
26.1SFr Overhang
27.Unfin Basement
28.Unfinished Att
29.Finished Attic

Map Lot U16-051-A | Account 6448 | Location 9 GARTLEY STREET | Card 3 Of 3 | 8-25-2016

TWO AND-KEN VALLEY
HOUSING GROUP
C/O DIRIGO MANAGEMENT
1 CITY CENTER
PORTLAND ME 04101
B2357P252

Property Data

Neighborhood **26 LISBON**

Tree Growth Year **0**

TG MGT PLAN DATE **0**

BLDG PERMIT YEAR **0**

Zone/Land Use **1 GENERAL RESIDENTIAL**

Secondary Zone

Topography

1.Level	4.Below St	7.Steep
2.Rolling	5.Low	8.
3.Above St	6.Wet	9.

Utilities

1.Public	4.Dr Well	7.WELL & SEP
2.Water	5.Oth Prv Wa	8.HoldingTan
3.Sewer	6.Septic	9.P WTR/SEPT

Street

1.PubPaved	4.PrivGrav	7.No Road
2.PrivPavd	5.R/W	8.No Legal
3.PubGravl	6.Long R/W	9.LandLkd

Interior Inspection **0**

CHANGE YR **0**

Sale Data

Sale Date

Price

Sale Type

1.Land	4.MOHOland	7.
2.L & B	5.MOHOw/o	8.
3.Building	6.	9.Distress

Financing

1.Convent	4.Seller	7.
2.FHA/VA	5.Private	8.
3.Assumed	6.Cash	9.Unknown

Validity

1.Valid	4.Split	7.Changes
2.Related	5.Partial	8.Other
3.Distress	6.Exempt	9.ABUTTER

Verified

1.Buyer	4.Agent	7.Family
2.Seller	5.Pub Rec	8.Other
3.Lender	6.MLS	9.

Assessment Record

Year	Land	Buildings	Exempt	Total
2010	0	0	0	0
2011	0	0	0	0
2013	0	0	0	0
2015	0	0	0	0
2016	0	154,700	0	154,700

Land Data

Front Foot	Type	Effective Frontage	Effective Depth	Influence Factor	Influence Code
11.Primary Lot				%	
12.Additional I				%	
13.Additional II				%	
14.Additional III				%	
15.Additional IV				%	
				%	
				%	
Square Foot		**Square Feet**			
16.Primary Lot				%	
17.Additional I				%	
18.Additional II				%	
19.Additional III				%	
20.Additional IV				%	
				%	
				%	
Fract. Acre		**Acreage/Sites**			
21.HOMESITE				%	
22.COMMERCIAL SIT				%	
23.INDUSTRIAL SIT				%	
Acres				%	
27.REAR 1-5				%	
28.REAR 6-10				%	
29.REAR 11-20				%	
30.REAR 21 +				%	
34.Farmland SW					
35.Farmland MW					

Total Acreage 0.00

Influence Codes

1.VACANCY
2.Excess Frtg
3.Topography
4.Size/Shape
5.Access
6.Restriction
7.Access/Topo
8.ENV-OPEN SPACE
9.Fract Share
Acres
36.Farmland HW
37.T G Softwood
38.T G Mixed Woo
39.T G Hardwood
40.Gravel Pit
41.RP/Wetland/Was
42.Leased or MH S
43.Condo Site
44.SITE IMPROVEME
46.Waste
47.Common Land
48.PRIME COMM LOT
49.SECONDARY COMM
50.MARGINAL COMM
51.UTILITY ROW
52.TOWER SITE
53.PASTURE

Inspection Witnessed By:

X Date

No./Date	Description	Date Insp.

Notes:

LISBON

LISBON

Map Lot U16-051-A | Account 6448 | Location 9 GARTLEY STREET | Card 3 Of 3 | 8-25-2016

Occupancy Code	1 Apartments	
No. of Dwelling Units	4	4
Building Class/Quality 1.Steel 1.Low Cost 2.Rein Conc 2.Average 3.Masonry 3.Good 4.Wood Frm 4.Excellent 5.Rigid Frm	4 Wood Frame 2 Average	
Grade Factor	1.00	
Exterior Walls 1.Br/St 6.Compos 2.C Block 7.Al/Vinyl 3.Concrete 8.Steel 4.Wood 9.Other 5.Stucco	5 Stucco	
Stories/Height	1 9	
Ground Floor Area	3,240	
Perimeter Units/Fl	4	
Heating/Cooling 11.Elec BB 19.Wall/Fl 12.Wall 20.Heat/Co 13.FWA 21.Package 14.HW 22.W/C Air 15.Space 23.H/C Wat 16.Steam w 24.HeatPum 17.Steam N 25.Indiv H 18.Vent 26.	11 Elec Baseboard	
Year Built	1977	
Year Remodeled	0	
Condition 1.Poor 6.Good 2.Fair 7.Very Good 3.Below Ave 8.Excellent 4.Average 9.Same 5.Above Ave	4 Average	
Physical % Good	0	
Functional % Good	100	
Economic % Good	100	

Entrance Code

1.Interior 6.
2.Refusal 7.
3.Informed 8.
4.Vacant 9.
5.Estimate

Information Code

1.Owner 6.Other
2.Relative 7.
3.Tenant 8.
4.Agent 9.
5.Estimate

Date Inspected

Additions, Outbuildings & Improvements

Type	Year	Units	Grade	Cond	Phys.	Funct.	Sound Value
62 Patio	0	384	2 100	0	0 %	0 %	
24 Frame Shed	0	70	3 100	0	0 %	0 %	
					%	%	
					%	%	
					%	%	
					%	%	
					%	%	
					%	%	
					%	%	
					%	%	

1.ONE STORY FRAM
2.TWO STORY FRAM
3.THREE STORY FR
4.1 & 1/2 STORY
5.1 & 3/4 STORY
6.2 & 1/2 STORY
21.Open Frame Por
22.Encl Frame Por
23.Frame Garage
24.Frame Shed
25.Frame Bay Wind
26.1SFr Overhang
27.Unfin Basement
28.Unfinished Att
29.Finished Attic

Map Lot U16-051-B | Account 5582 | Location 46 VILLAGE STREET | Card 1 Of 1 | 8-25-2016

ROY, RONALD J. &
KATHERINE
46 VILLAGE ST

LISBON ME 04250
B1082P254

Property Data

Neighborhood **50 LISBON VILLAGE OUTER**

Tree Growth Year **0**

TG MGT PLAN DATE **0**

BLDG PERMIT YEAR **0**

Zone/Land Use **1 GENERAL RESIDENTIAL**

Secondary Zone

Topography **1 Level**

1.Level	4.Below St	7.Steep
2.Rolling	5.Low	8.
3.Above St	6.Wet	9.

Utilities **1 All Public**

1.Public	4.Dr Well	7.WELL & SEP
2.Water	5.Oth Prv Wa	8.HoldingTan
3.Sewer	6.Septic	9.P WTR/SEPT

Street **1 Public Paved**

1.PubPaved	4.PrivGrav	7.No Road
2.PrivPavd	5.R/W	8.No Legal
3.PubGravl	6.Long R/W	9.LandLkd

Interior Inspection **0**

CHANGE YR **0**

Sale Data

Sale Date

Price

Sale Type

1.Land	4.MOHOland	7.
2.L & B	5.MOHOw/o	8.
3.Building	6.	9.Distress

Financing

1.Convent	4.Seller	7.
2.FHA/VA	5.Private	8.
3.Assumed	6.Cash	9.Unknown

Validity

1.Valid	4.Split	7.Changes
2.Related	5.Partial	8.Other
3.Distress	6.Exempt	9.ABUTTER

Verified

1.Buyer	4.Agent	7.Family
2.Seller	5.Pub Rec	8.Other
3.Lender	6.MLS	9.

Assessment Record

Year	Land	Buildings	Exempt	Total
2009	24,110	74,250	7,280	91,080
2010	31,800	98,000	8,000	121,800
2011	31,800	98,000	8,300	121,500
2013	31,800	98,000	8,500	121,300
2015	31,800	98,420	8,700	121,520
2016	29,700	102,200	15,000	116,900

Land Data

Front Foot	Type	Effective Frontage	Effective Depth	Influence Factor	Influence Code
11.Primary Lot				%	
12.Additional I				%	
13.Additional II				%	
14.Additional III				%	
15.Additional IV				%	
				%	
				%	

Square Foot	Square Feet	Influence Factor	Influence Code
16.Primary Lot		%	
17.Additional I		%	
18.Additional II		%	
19.Additional III		%	
20.Additional IV		%	
		%	
		%	

Fract. Acre		Acreage/Sites		
21.HOMESITE	21	0.47	100 %	0
22.COMMERCIAL SIT			%	
23.INDUSTRIAL SIT			%	
Acres			%	
27.REAR 1-5			%	
28.REAR 6-10			%	
29.REAR 11-20			%	
30.REAR 21 +			%	
34.Farmland SW				
35.Farmland MW				

Total Acreage 0.47

Influence Codes

1.VACANCY
2.Excess Frtg
3.Topography
4.Size/Shape
5.Access
6.Restriction
7.Access/Topo
8.ENV-OPEN SPACE
9.Fract Share
Acres
36.Farmland HW
37.T G Softwood
38.T G Mixed Woo
39.T G Hardwood
40.Gravel Pit
41.RP/Wetland/Was
42.Leased or MH S
43.Condo Site
44.SITE IMPROVEME
46.Waste
47.Common Land
48.PRIME COMM LOT
49.SECONDARY COMM
50.MARGINAL COMM
51.UTILITY ROW
52.TOWER SITE
53.PASTURE

Inspection Witnessed By:

X Date

No./Date	Description	Date Insp.

Notes:
0100*0206

LISBON

LISBON

Map Lot U16-051-B | Account 5582 | Location 46 VILLAGE STREET | Card 1 Of 1 | 8-25-2016

Building Style	**2 Ranch**		
1.Conv.	5.Garrison	9.DW	
2.Ranch	6.Contemp	10.BERM	
3.R Ranch	7.Seasonal	11.COMM &	
4.Cape	8.Primitiv	12.	
Dwelling Units	**1**		
Other Units	**0**		
Stories	**1 One Story**		
1.1	4.1.5	7.3.5	
2.2	5.1.75	8.	
3.3	6.2.5	9.	
Exterior Walls	**8 AL/Vinyl**		
1.Clapboar	5.T-111	9.Cem.Boar	
2.WD.SH.	6.BR/Stone	10.Log	
3.Compos.	7.Novelty	11.Other	
4.ASB/ASP	8.AL/Vinyl	12.BLOCK	
Roof Surface	**1 Asphalt Shingles**		
1.Asphalt	4.Composit	7.Metal RS	
2.Slate	5.Wood	8.	
3.Metal LC	6.Other	9.	
SF Masonry Trim	**500**		
BUILDING USE	**0**		
OPEN-4-CUSTOM	**0**		
Year Built	**1965**		
Year Remodeled	**0**		
Foundation	**1 Concrete**		
1.Concrete	4.Wood	7.DirtFlr	
2.C Block	5.Slab	8.	
3.Br/Stone	6.Piers	9.	
Basement	**4 Full Basement**		
1.1/4 Bmt	4.Full Bmt	7.	
2.1/2 Bmt	5.Crawl	8.	
3.3/4 Bmt	6.1stFlUnf	9.None	
Bsmt Gar # Cars	**0**		
Wet Basement	**3 Wet Basement**		
1.Dry	4.Dirt/Dry	7.	
2.Damp	5.Dirt/Dmp	8.	
3.Wet	6.Dirt/Wet	9.	

SF Bsmt Living	**0**		
Fin Bsmt Grade	**0 0**		
Electrical-Amps	**0**		
Heat Type	**100%**	**1 Hot Water BB**	
1.HWBB	5.FWA	9.No Heat	
2.Radiator	6.GravWA	10.RIN/MON	
3.RadFloor	7.Electric	11.	
4.Steam	8.Fl/Wall	12.	
Cool Type	**0%**	**9 None**	
1.Central	4.W&C Air	7.	
2.Evapor	5.	8.	
3.H Pump	6.	9.None	
Kitchen Style	**2 Typical**		
1.Good	4.Obsolete	7.	
2.Typical	5.	8.	
3.Old Type	6.	9.None	
Bath(s) Style	**2 Typical Bath(s)**		
1.Good	4.Obsolete	7.	
2.Typical	5.	8.	
3.Old Type	6.	9.None	
# Rooms	**5**		
# Bedrooms	**3**		
# Full Baths	**2**		
# Half Baths	**0**		
# Addn Fixtures	**0**		
# Fireplaces	**0**		

TRIO Software
A Division of Harris Computer Systems

Layout	**1 Typical**		
1.Typical	4.(-) BR	7.	
2.Inadeq	5.(-) BRs	8.	
3.Poor	6.	9.	
Attic	**9 None**		
1.1/4 Fin	4.Full Fin	7.	
2.1/2 Fin	5.Fl/Stair	8.	
3.3/4 Fin	6.1/2Fl/St	9.None	
Insulation	**1 Full**		
1.Full	4.Minimal	7.	
2.Heavy	5.Partial	8.	
3.Capped	6.	9.None	
Unfinished %	**0%**		
Grade & Factor	**3 Average 100%**		
1.E Grade	4.B Grade	7.AA	
2.D Grade	5.A Grade	8.AAAA Gra	
3.C Grade	6.A+	9.Same	
SQFT (Footprint)	**1176**		
Condition	**5 Above Average**		
1.Poor	4.Avg	7.V G	
2.Fair	5.Avg+	8.Exc	
3.Avg-	6.Good	9.Same	
Phys. % Good	**0%**		
Funct. % Good	**100%**		
Functional Code	**9 None**		
1.Incomp	4.Small Si	7.Layout	
2.Overbuil	5.CDU	8.Other	
3.Delap	6.Style	9.None	
Econ. % Good	**100%**		
Economic Code	**None**		
0.None	3.No Power	9.None	
1.Location	4.Generate	8.	
2.Encroach	5.Misc	9.	
Entrance Code	**3 Information Only**		
1.Interior	4.Vacant	7.	
2.Refusal	5.Estimate	8.	
3.Informed	6.	9.	
Information Code	**1 Owner**		
1.Owner	4.Agent	7.	
2.Relative	5.Estimate	8.	
3.Tenant	6.Other	9.	

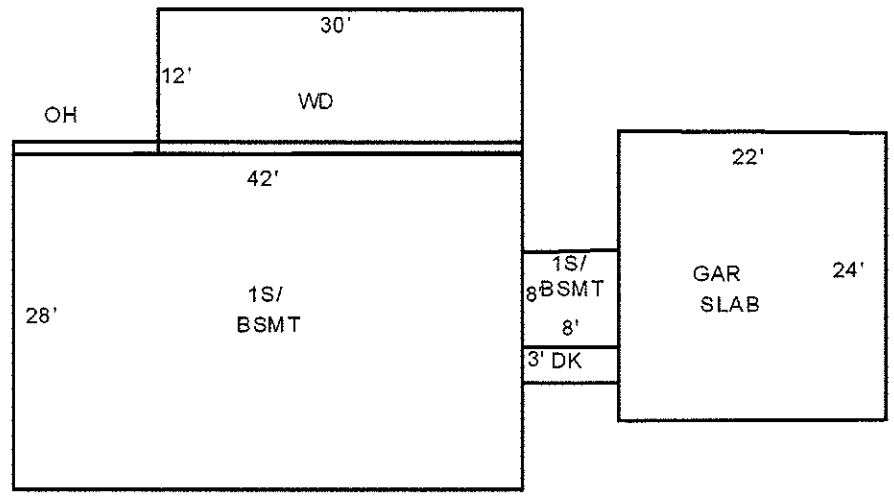

Date Inspected 8-27-2014

Additions, Outbuildings & Improvements

Type	Year	Units	Grade	Cond	Phys.	Funct.	Sound Value
26 1SFr Overhang	0	42	0 0	0	0 %	0 %	
11 1	0	64	0 0	0	0 %	0 %	
68 Wood Deck	0	24	0 0	0	0 %	0 %	
23 Frame Garage	0	528	0 0	0	0 %	0 %	
68 Wood Deck	2014	360	3 100	4	0 %	100 %	
					%	%	
					%	%	
					%	%	
					%	%	
					%	%	

1.ONE STORY FRAM
2.TWO STORY FRAM
3.THREE STORY FR
4.1 & 1/2 STORY
5.1 & 3/4 STORY
6.2 & 1/2 STORY
21.Open Frame Por
22.Encl Frame Por
23.Frame Garage
24.Frame Shed
25.Frame Bay Wind
26.1SFr Overhang
27.Unfin Basement
28.Unfinished Att
29.Finished Attic

Map Lot U16-052 Account 1967 Location 50 VILLAGE STREET Card 1 Of 1 8-25-2016

DWINAL, ROBERT JR.

652 BOWDOINHAM ROAD

SABATTUS ME 04280
B5021P316

Inspection Witnessed By:

X Date

No./Date	Description	Date Insp.

Notes:
0115*0150
1973 BUDDY 14X60

LISBON

Property Data

Neighborhood **50 LISBON VILLAGE OUTER**

Tree Growth Year **0**

TG MGT PLAN DATE **0**

BLDG PERMIT YEAR **0**

Zone/Land Use **1 GENERAL RESIDENTIAL**

Secondary Zone

Topography **1 Level**

1.Level 4.Below St 7.Steep
2.Rolling 5.Low 8.
3.Above St 6.Wet 9.

Utilities **1 All Public**

1.Public 4.Dr Well 7.WELL & SEP
2.Water 5.Oth Prv Wa 8.HoldingTan
3.Sewer 6.Septic 9.P WTR/SEPT

Street **1 Public Paved**

1.PubPaved 4.PrivGrav 7.No Road
2.PrivPavd 5.R/W 8.No Legal
3.PubGravl 6.Long R/W 9.LandLkd

Interior Inspection **0**

CHANGE YR **0**

Sale Data

Sale Date

Price

Sale Type

1.Land 4.MOHOland 7.
2.L & B 5.MOHOw/o 8.
3.Building 6. 9.Distress

Financing

1.Convent 4.Seller 7.
2.FHA/VA 5.Private 8.
3.Assumed 6.Cash 9.Unknown

Validity

1.Valid 4.Split 7.Changes
2.Related 5.Partial 8.Other
3.Distress 6.Exempt 9.ABUTTER

Verified

1.Buyer 4.Agent 7.Family
2.Seller 5.Pub Rec 8.Other
3.Lender 6.MLS 9.

Assessment Record

Year	Land	Buildings	Exempt	Total
2009	21,670	9,840	0	31,510
2010	28,600	13,000	0	41,600
2011	28,600	14,160	0	42,760
2013	28,600	14,160	0	42,760
2015	28,600	15,280	0	43,880
2016	29,200	14,100	0	43,300

Land Data

Front Foot	Type	Effective Frontage	Effective Depth	Influence Factor	Influence Code
11.Primary Lot				%	
12.Additional I				%	
13.Additional II				%	
14.Additional III				%	
15.Additional IV				%	
				%	
				%	
Square Foot		**Square Feet**			
16.Primary Lot				%	
17.Additional I				%	
18.Additional II				%	
19.Additional III				%	
20.Additional IV				%	
				%	
				%	
Fract. Acre		**Acreage/Sites**			
21.HOMESITE	21	0.40		100 %	0
22.COMMERCIAL SIT				%	
23.INDUSTRIAL SIT				%	
Acres				%	
27.REAR 1-5				%	
28.REAR 6-10				%	
29.REAR 11-20				%	
30.REAR 21 +				%	
34.Farmland SW				%	
35.Farmland MW				%	

Total Acreage 0.40

Influence Codes

1.VACANCY
2.Excess Frtg
3.Topography
4.Size/Shape
5.Access
6.Restriction
7.Access/Topo
8.ENV-OPEN SPACE
9.Fract Share
Acres
36.Farmland HW
37.T G Softwood
38.T G Mixed Woo
39.T G Hardwood
40.Gravel Pit
41.RP/Wetland/Was
42.Leased or MH S
43.Condo Site
44.SITE IMPROVEME
46.Waste
47.Common Land
48.PRIME COMM LOT
49.SECONDARY COMM
50.MARGINAL COMM
51.UTILITY ROW
52.TOWER SITE
53.PASTURE

LISBON

Map Lot U16-052 | Account 1967 | Location 50 VILLAGE STREET | Card 1 Of 1 | 8-25-2016

Building Style		
1.Conv.	5.Garrison	9.DW
2.Ranch	6.Contemp	10.BERM
3.R Ranch	7.Seasonal	11.COMM &
4.Cape	8.Primitiv	12.

Dwelling Units

Other Units

Stories		
1.1	4.1.5	7.3.5
2.2	5.1.75	8.
3.3	6.2.5	9.

Exterior Walls		
1.Clapboar	5.T-111	9.Cem.Boar
2.WD.SH.	6.BR/Stone	10.Log
3.Compos.	7.Novelty	11.Other
4.ASB/ASP	8.AL/Vinyl	12.BLOCK

Roof Surface		
1.Asphalt	4.Composit	7.Metal RS
2.Slate	5.Wood	8.
3.Metal LC	6.Other	9.

SF Masonry Trim

BUILDING USE

OPEN-4-CUSTOM

Year Built

Year Remodeled

Foundation		
1.Concrete	4.Wood	7.DirtFlr
2.C Block	5.Slab	8.
3.Br/Stone	6.Piers	9.

Basement		
1.1/4 Bmt	4.Full Bmt	7.
2.1/2 Bmt	5.Crawl	8.
3.3/4 Bmt	6.1stFlUnf	9.None

Bsmt Gar # Cars

Wet Basement		
1.Dry	4.Dirt/Dry	7.
2.Damp	5.Dirt/Dmp	8.
3.Wet	6.Dirt/Wet	9.

SF Bsmt Living

Fin Bsmt Grade

Electrical-Amps

Heat Type 100%		
1.HWBB	5.FWA	9.No Heat
2.Radiator	6.GravWA	10.RIN/MON
3.RadFloor	7.Electric	11.
4.Steam	8.Fl/Wall	12.

Cool Type 0%		
1.Central	4.W&C Air	7.
2.Evapor	5.	8.
3.H Pump	6.	9.None

Kitchen Style		
1.Good	4.Obsolete	7.
2.Typical	5.	8.
3.Old Type	6.	9.None

Bath(s) Style		
1.Good	4.Obsolete	7.
2.Typical	5.	8.
3.Old Type	6.	9.None

Rooms

Bedrooms

Full Baths

Half Baths

Addn Fixtures

Fireplaces

TRIO Software
A Division of Harris Computer Systems

Layout		
1.Typical	4.(-) BR	7.
2.Inadeq	5.(-) BRs	8.
3.Poor	6.	9.

Attic		
1.1/4 Fin	4.Full Fin	7.
2.1/2 Fin	5.Fl/Stair	8.
3.3/4 Fin	6.1/2Fl/St	9.None

Insulation		
1.Full	4.Minimal	7.
2.Heavy	5.Partial	8.
3.Capped	6.	9.None

Unfinished %

Grade & Factor		
1.E Grade	4.B Grade	7.AA
2.D Grade	5.A Grade	8.AAAA Gra
3.C Grade	6.A+	9.Same

SQFT (Footprint)

Condition		
1.Poor	4.Avg	7.V G
2.Fair	5.Avg+	8.Exc
3.Avg-	6.Good	9.Same

Phys. % Good

Funct. % Good

Functional Code		
1.Incomp	4.Small Sl	7.Layout
2.Overbuil	5.CDU	8.Other
3.Delap	6.Style	9.None

Econ. % Good

Economic Code		
0.None	3.No Power	9.None
1.Location	4.Generate	8.
2.Encroach	5.Misc	9.

Entrance Code 3 Information Only		
1.Interior	4.Vacant	7.
2.Refusal	5.Estimate	8.
3.Informed	6.	9.

Information Code 1 Owner		
1.Owner	4.Agent	7.
2.Relative	5.Estimate	8.
3.Tenant	6.Other	9.

Date Inspected 8-27-2014

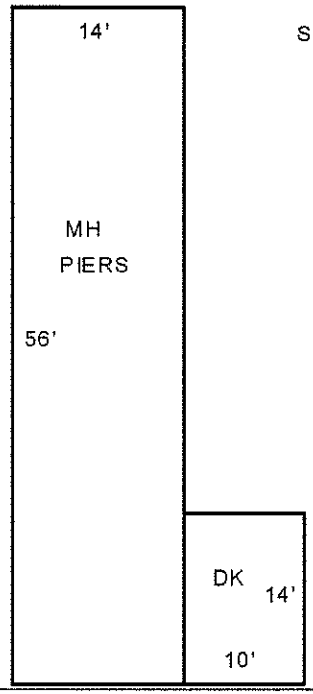

SHED 8X10=80

SHED 10X16=160

SHED 8X8=647

Additions, Outbuildings & Improvements

Type	Year	Units	Grade	Cond	Phys.	Funct.	Sound Value
998 14 Mobile	1973	14x56	3 100	4	0 %	100 %	
68 Wood Deck	1980	140	3 100	0	100 %	0 %	
24 Frame Shed	0	80	3 100	4	0 %	100 %	
24 Frame Shed	0	160	2 100	4	0 %	100 %	
24 Frame Shed	0	64	2 100	4	0 %	100 %	
					%	%	
					%	%	
					%	%	
					%	%	
					%	%	

1.ONE STORY FRAM
2.TWO STORY FRAM
3.THREE STORY FR
4.1 & 1/2 STORY
5.1 & 3/4 STORY
6.2 & 1/2 STORY
21.Open Frame Por
22.Encl Frame Por
23.Frame Garage
24.Frame Shed
25.Frame Bay Wind
26.1SFr Overhang
27.Unfin Basement
28.Unfinished Att
29.Finished Attic

Map Lot U16-053 | Account 2965 | Location 49 VILLAGE STREET | Card 1 Of 1 | 8-25-2016

AUSTIN, PAYTON

16 FAITH STREET

LISBON FALLS ME 04252
B9056P66

Previous Owner
U.S. BANK NATIONAL ASSOC. AS TRUSTEE
FOR MASTR ASSET BACKED SEC TRUST 2005-WF1
C/O WELLS FARGO MORTGAGE
FORT MILL SC 29715
Sale Date: 12-18-2014

Previous Owner
HOBART, HOLLY
49 VILLAGE ST

LISBON ME 04250
Sale Date: 10-02-2013

Inspection Witnessed By:

X Date

No./Date	Description	Date Insp.

Notes:
0123*0142

LISBON

Property Data

Neighborhood	50 LISBON VILLAGE OUTER
Tree Growth Year	0
TG MGT PLAN DATE	0
BLDG PERMIT YEAR	0
Zone/Land Use	1 GENERAL RESIDENTIAL
Secondary Zone	
Topography	1 Level

1.Level 4.Below St 7.Steep
2.Rolling 5.Low 8.
3.Above St 6.Wet 9.

Utilities 1 All Public

1.Public 4.Dr Well 7.WELL & SEP
2.Water 5.Oth Prv Wa 8.HoldingTan
3.Sewer 6.Septic 9.P WTR/SEPT

Street 1 Public Paved

1.PubPaved 4.PrivGrav 7.No Road
2.PrivPavd 5.R/W 8.No Legal
3.PubGravl 6.Long R/W 9.Landlkd

Interior Inspection	0
CHANGE YR	0

Sale Data

Sale Date	12-18-2014
Price	14,900
Sale Type	2 Land & Buildings

1.Land 4.MOHOland 7.
2.L & B 5.MOHOw/o 8.
3.Building 6. 9.Distress

Financing 9 Unknown

1.Convent 4.Seller 7.
2.FHA/VA 5.Private 8.
3.Assumed 6.Cash 9.Unknown

Validity 3 Distressed Sale

1.Valid 4.Split 7.Changes
2.Related 5.Partial 8.Other
3.Distress 6.Exempt 9.ABUTTER

Verified 5 Public Record

1.Buyer 4.Agent 7.Family
2.Seller 5.Pub Rec 8.Other
3.Lender 6.MLS 9.

Assessment Record

Year	Land	Buildings	Exempt	Total
2009	24,970	71,480	0	96,450
2010	33,000	94,400	0	127,400
2011	33,000	1,000	0	34,000
2013	33,000	1,000	0	34,000
2015	33,000	1,000	0	34,000
2016	29,200	21,900	0	51,100

Land Data

Front Foot	Type	Effective Frontage	Effective Depth	Influence Factor	Influence Code
11.Primary Lot				%	
12.Additional I				%	
13.Additional II				%	
14.Additional III				%	
15.Additional IV				%	
				%	
				%	
Square Foot		**Square Feet**			
16.Primary Lot				%	
17.Additional I				%	
18.Additional II				%	
19.Additional III				%	
20.Additional IV				%	
				%	
				%	
Fract. Acre		**Acreage/Sites**			
21.HOMESITE	21		0.40	100 %	0
22.COMMERCIAL SIT				%	
23.INDUSTRIAL SIT				%	
Acres				%	
27.REAR 1-5				%	
28.REAR 6-10				%	
29.REAR 11-20				%	
30.REAR 21 +				%	
34.Farmland SW				%	
35.Farmland MW				%	

Total Acreage 0.40

Influence Codes

1.VACANCY
2.Excess Frtg
3.Topography
4.Size/Shape
5.Access
6.Restriction
7.Access/Topo
8.ENV-OPEN SPACE
9.Fract Share
Acres
36.Farmland HW
37.T G Softwood
38.T G Mixed Woo
39.T G Hardwood
40.Gravel Pit
41.RP/Wetland/Was
42.Leased or MH S
43.Condo Site
44.SITE IMPROVEME
46.Waste
47.Common Land
48.PRIME COMM LOT
49.SECONDARY COMM
50.MARGINAL COMM
51.UTILITY ROW
52.TOWER SITE
53.PASTURE

LISBON

Map Lot U16-053 | Account 2965 | Location 49 VILLAGE STREET | Card 1 Of 1 | 8-25-2016

Building Style		
1.Conv.	5.Garrison	9.DW
2.Ranch	6.Contemp	10.BERM
3.R Ranch	7.Seasonal	11.COMM &
4.Cape	8.Primitiv	12.

Dwelling Units

Other Units

Stories		
1.1	4.1.5	7.3.5
2.2	5.1.75	8.
3.3	6.2.5	9.

Exterior Walls		
1.Clapboar	5.T-111	9.Cem.Boar
2.WD.SH.	6.BR/Stone	10.Log
3.Compos.	7.Novelty	11.Other
4.ASB/ASP	8.AL/Vinyl	12.BLOCK

Roof Surface		
1.Asphalt	4.Composit	7.Metal RS
2.Slate	5.Wood	8.
3.Metal LC	6.Other	9.

SF Masonry Trim

BUILDING USE

OPEN-4-CUSTOM

Year Built

Year Remodeled

Foundation		
1.Concrete	4.Wood	7.DirtFlr
2.C Block	5.Slab	8.
3.Br/Stone	6.Piers	9.

Basement		
1.1/4 Bmt	4.Full Bmt	7.
2.1/2 Bmt	5.Crawl	8.
3.3/4 Bmt	6.1stFlUnf	9.None

Bsmt Gar # Cars

Wet Basement		
1.Dry	4.Dirt/Dry	7.
2.Damp	5.Dirt/Dmp	8.
3.Wet	6.Dirt/Wet	9.

SF Bsmt Living

Fin Bsmt Grade

Electrical-Amps

Heat Type 100%		
1.HWBB	5.FWA	9.No Heat
2.Radiator	6.GravWA	10.RIN/MON
3.RadFloor	7.Electric	11.
4.Steam	8.Fl/Wall	12.

Cool Type 0%		
1.Central	4.W&C Air	7.
2.Evapor	5.	8.
3.H Pump	6.	9.None

Kitchen Style		
1.Good	4.Obsolete	7.
2.Typical	5.	8.
3.Old Type	6.	9.None

Bath(s) Style		
1.Good	4.Obsolete	7.
2.Typical	5.	8.
3.Old Type	6.	9.None

Rooms

Bedrooms

Full Baths

Half Baths

Addn Fixtures

Fireplaces

TRIO Software
A Division of Harris Computer Systems

Layout		
1.Typical	4.(-) BR	7.
2.Inadeq	5.(-) BRs	8.
3.Poor	6.	9.

Attic		
1.1/4 Fin	4.Full Fin	7.
2.1/2 Fin	5.Fl/Stair	8.
3.3/4 Fin	6.1/2Fl/St	9.None

Insulation		
1.Full	4.Minimal	7.
2.Heavy	5.Partial	8.
3.Capped	6.	9.None

Unfinished %

Grade & Factor		
1.E Grade	4.B Grade	7.AA
2.D Grade	5.A Grade	8.AAAA Gra
3.C Grade	6.A+	9.Same

SQFT (Footprint)

Condition		
1.Poor	4.Avg	7.V G
2.Fair	5.Avg+	8.Exc
3.Avg-	6.Good	9.Same

Phys. % Good

Funct. % Good

Functional Code		
1.Incomp	4.Small Si	7.Layout
2.Overbuil	5.CDU	8.Other
3.Delap	6.Style	9.None

Econ. % Good

Economic Code		
0.None	3.No Power	9.None
1.Location	4.Generate	8.
2.Encroach	5.Misc	9.

Entrance Code 5 Estimated		
1.Interior	4.Vacant	7.
2.Refusal	5.Estimate	8.
3.Informed	6.	9.

Information Code 5 Estimate		
1.Owner	4.Agent	7.
2.Relative	5.Estimate	8.
3.Tenant	6.Other	9.

Date Inspected 8-27-2014

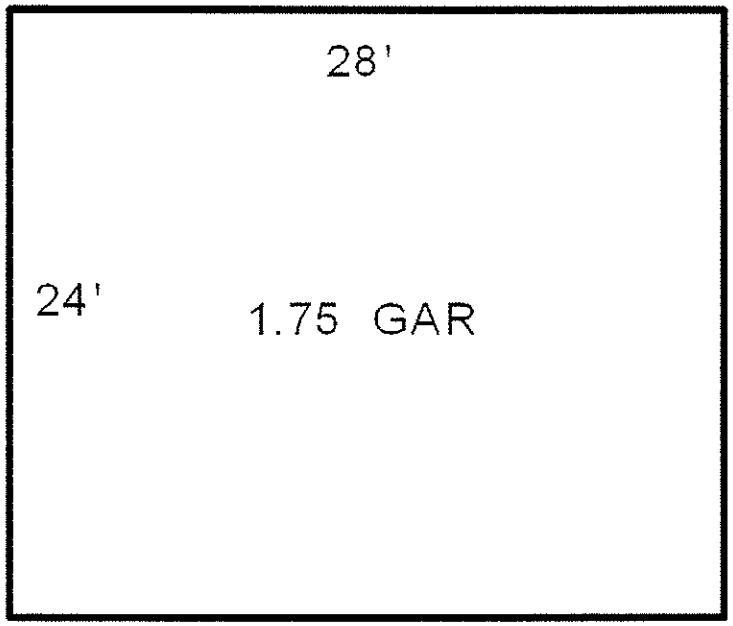

GAR OH 28'

Additions, Outbuildings & Improvements

Type	Year	Units	Grade	Cond	Phys.	Funct.	Sound Value
78 1.75 ST	1992	756	3 100	4	0 %	100 %	
					%	%	
					%	%	
					%	%	
					%	%	
					%	%	
					%	%	
					%	%	
					%	%	

1.ONE STORY FRAM
2.TWO STORY FRAM
3.THREE STORY FR
4.1 & 1/2 STORY
5.1 & 3/4 STORY
6.2 & 1/2 STORY
21.Open Frame Por
22.Encl Frame Por
23.Frame Garage
24.Frame Shed
25.Frame Bay Wind
26.1SFr Overhang
27.Unfin Basement
28.Unfinished Att
29.Finished Attic

Map Lot U16-054 | Account 3574 | Location 6 WESTERN AVENUE | Card 1 Of 1 | 8-25-2016

GAUDREAU, ARTHUR J.

6 WESTERN AVENUE

LISBON ME 04250
B8955P81 B9067P86

Previous Owner
MAINE STATE HOUSING AUTHORITY
353 WATER STREET

AUGUSTA ME 04330
Sale Date: 1-12-2015

Previous Owner
THURLOW, STEPHANIE L.
C/O MAINE STATE HOUSING AUTHORITY
353 WATER STREET
AUGUSTA ME 04330
Sale Date: 7-16-2014

Previous Owner
LAJOIE, DANIEL L.
67 MINOT AV

AUBURN ME 04210
Sale Date: 1-13-2010

Inspection Witnessed By:

X Date

No./Date	Description	Date Insp.

Notes:
FITZGERALD

LISBON

Property Data

Neighborhood **50 LISBON VILLAGE OUTER**

Tree Growth Year **0**

TG MGT PLAN DATE **0**

BLDG PERMIT YEAR **0**

Zone/Land Use **1 GENERAL RESIDENTIAL**

Secondary Zone

Topography **1 Level**

1.Level	4.Below St	7.Steep
2.Rolling	5.Low	8.
3.Above St	6.Wet	9.

Utilities **1 All Public**

1.Public	4.Dr Well	7.WELL & SEP
2.Water	5.Oth Prv Wa	8.HoldingTan
3.Sewer	6.Septic	9.P WTR/SEPT

Street **1 Public Paved**

1.PubPaved	4.PrivGrav	7.No Road
2.PrivPavd	5.R/W	8.No Legal
3.PubGravl	6.Long R/W	9.LandLkd

Interior Inspection **0**

CHANGE YR **0**

Sale Data

Sale Date **1-12-2015**

Price **54,900**

Sale Type **2 Land & Buildings**

1.Land	4.MOHOland	7.
2.L & B	5.MOHOw/o	8.
3.Building	6.	9.Distress

Financing **9 Unknown**

1.Convent	4.Seller	7.
2.FHA/VA	5.Private	8.
3.Assumed	6.Cash	9.Unknown

Validity **3 Distressed Sale**

1.Valid	4.Split	7.Changes
2.Related	5.Partial	8.Other
3.Distress	6.Exempt	9.ABUTTER

Verified **5 Public Record**

1.Buyer	4.Agent	7.Family
2.Seller	5.Pub Rec	8.Other
3.Lender	6.MLS	9.

Assessment Record

Year	Land	Buildings	Exempt	Total
2009	20,260	43,050	0	63,310
2010	26,700	56,800	0	83,500
2011	26,700	56,800	8,300	75,200
2013	26,700	56,800	8,500	75,000
2015	26,700	56,800	0	83,500
2016	29,500	99,600	0	129,100

Land Data

Front Foot	Type	Effective Frontage	Effective Depth	Influence Factor	Influence Code
11.Primary Lot				%	
12.Additional I				%	
13.Additional II				%	
14.Additional III				%	
15.Additional IV				%	
				%	
				%	
Square Foot		**Square Feet**			
16.Primary Lot				%	
17.Additional I				%	
18.Additional II				%	
19.Additional III				%	
20.Additional IV				%	
				%	
				%	
Fract. Acre		**Acreage/Sites**			
21.HOMESITE	21	0.44		100 %	0
22.COMMERCIAL SIT				%	
23.INDUSTRIAL SIT				%	
Acres				%	
27.REAR 1-5				%	
28.REAR 6-10				%	
29.REAR 11-20				%	
30.REAR 21 +				%	
34.Farmland SW					
35.Farmland MW					

Total Acreage 0.44

Influence Codes

1.VACANCY
2.Excess Frtg
3.Topography
4.Size/Shape
5.Access
6.Restriction
7.Access/Topo
8.ENV-OPEN SPACE
9.Fract Share
Acres
36.Farmland HW
37.T G Softwood
38.T G Mixed Woo
39.T G Hardwood
40.Gravel Pit
41.RP/Wetland/Was
42.Leased or MH S
43.Condo Site
44.SITE IMPROVEME
46.Waste
47.Common Land
48.PRIME COMM LOT
49.SECONDARY COMM
50.MARGINAL COMM
51.UTILITY ROW
52.TOWER SITE
53.PASTURE

LISBON

Map Lot U16-054 | Account 3574 | Location 6 WESTERN AVENUE | Card 1 Of 1 | 8-25-2016

Building Style **1 Conventional**		
1.Conv.	5.Garrison	9.DW
2.Ranch	6.Contemp	10.BERM
3.R Ranch	7.Seasonal	11.COMM &
4.Cape	8.Primitiv	12.
Dwelling Units **1**		
Other Units **0**		
Stories **5 One & 3/4 Story**		
1.1	4.1.5	7.3.5
2.2	5.1.75	8.
3.3	6.2.5	9.
Exterior Walls **8 AL/Vinyl**		
1.Clapboar	5.T-111	9.Cem.Boar
2.WD.SH.	6.BR/Stone	10.Log
3.Compos.	7.Novelty	11.Other
4.ASB/ASP	8.AL/Vinyl	12.BLOCK
Roof Surface **1 Asphalt Shingles**		
1.Asphalt	4.Composit	7.Metal RS
2.Slate	5.Wood	8.
3.Metal LC	6.Other	9.
SF Masonry Trim **0**		
BUILDING USE **0**		
OPEN-4-CUSTOM **0**		
Year Built **1890**		
Year Remodeled **0**		
Foundation **3 Brick &/or Stone**		
1.Concrete	4.Wood	7.DirtFlr
2.C Block	5.Slab	8.
3.Br/Stone	6.Piers	9.
Basement **4 Full Basement**		
1.1/4 Bmt	4.Full Bmt	7.
2.1/2 Bmt	5.Crawl	8.
3.3/4 Bmt	6.1stFlUnf	9.None
Bsmt Gar # Cars **0**		
Wet Basement **1 Dry Basement**		
1.Dry	4.Dirt/Dry	7.
2.Damp	5.Dirt/Dmp	8.
3.Wet	6.Dirt/Wet	9.

SF Bsmt Living **0**		
Fin Bsmt Grade **0 0**		
Electrical-Amps **0**		
Heat Type **100% 1 Hot Water BB**		
1.HWBB	5.FWA	9.No Heat
2.Radiator	6.GravWA	10.RIN/MON
3.RadFloor	7.Electric	11.
4.Steam	8.Fl/Wall	12.
Cool Type **0% 9 None**		
1.Central	4.W&C Air	7.
2.Evapor	5.	8.
3.H Pump	6.	9.None
Kitchen Style **2 Typical**		
1.Good	4.Obsolete	7.
2.Typical	5.	8.
3.Old Type	6.	9.None
Bath(s) Style **2 Typical Bath(s)**		
1.Good	4.Obsolete	7.
2.Typical	5.	8.
3.Old Type	6.	9.None
# Rooms **6**		
# Bedrooms **3**		
# Full Baths **1**		
# Half Baths **0**		
# Addn Fixtures **0**		
# Fireplaces **0**		

TRIO Software
A Division of Harris Computer Systems

Layout **1 Typical**		
1.Typical	4.(-) BR	7.
2.Inadeq	5.(-) BRs	8.
3.Poor	6.	9.
Attic **9 None**		
1.1/4 Fin	4.Full Fin	7.
2.1/2 Fin	5.Fl/Stair	8.
3.3/4 Fin	6.1/2Fl/St	9.None
Insulation **1 Full**		
1.Full	4.Minimal	7.
2.Heavy	5.Partial	8.
3.Capped	6.	9.None
Unfinished % **0%**		
Grade & Factor **3 Average 100%**		
1.E Grade	4.B Grade	7.AA
2.D Grade	5.A Grade	8.AAAA Gra
3.C Grade	6.A+	9.Same
SQFT (Footprint) **751**		
Condition **4 Average**		
1.Poor	4.Avg	7.V G
2.Fair	5.Avg+	8.Exc
3.Avg-	6.Good	9.Same
Phys. % Good **0%**		
Funct. % Good **100%**		
Functional Code **9 None**		
1.Incomp	4.Small Si	7.Layout
2.Overbuil	5.CDU	8.Other
3.Delap	6.Style	9.None
Econ. % Good **100%**		
Economic Code **None**		
0.None	3.No Power	9.None
1.Location	4.Generate	8.
2.Encroach	5.Misc	9.
Entrance Code **5 Estimated**		
1.Interior	4.Vacant	7.
2.Refusal	5.Estimate	8.
3.Informed	6.	9.
Information Code **5 Estimate**		
1.Owner	4.Agent	7.
2.Relative	5.Estimate	8.
3.Tenant	6.Other	9.

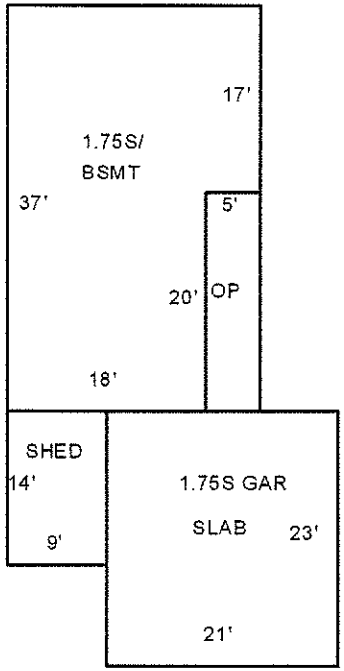

GAR 36X38=1368

Date Inspected 9-27-2014

Additions, Outbuildings & Improvements

Type	Year	Units	Grade	Cond	Phys.	Funct.	Sound Value
24 Frame Shed	0	126	0 0	0	0 %	0 %	
78 1.75 ST	0	483	0 0	0	0 %	0 %	
21 Open Frame	0	100	0 0	0	0 %	0 %	
23 Frame Garage	0	1368	2 100	4	0 %	100 %	
					%	%	
					%	%	
					%	%	
					%	%	
					%	%	
					%	%	

1.ONE STORY FRAM
2.TWO STORY FRAM
3.THREE STORY FR
4.1 & 1/2 STORY
5.1 & 3/4 STORY
6.2 & 1/2 STORY
21.Open Frame Por
22.Encl Frame Por
23.Frame Garage
24.Frame Shed
25.Frame Bay Wind
26.1SFr Overhang
27.Unfin Basement
28.Unfinished Att
29.Finished Attic

Map Lot U16-055 | Account 3971 | Location 41 VILLAGE STREET | Card 1 Of 1 | 8-25-2016

LISBON, TOWN OF
LISBON FIRE HOUSE
300 LISBON ST

LISBON ME 04250
B1050P22

Property Data

Neighborhood **26 LISBON**

Tree Growth Year **0**

TG MGT PLAN DATE **0**

BLDG PERMIT YEAR **0**

Zone/Land Use **1 GENERAL RESIDENTIAL**

Secondary Zone

Topography **1 Level**

1.Level	4.Below St	7.Steep
2.Rolling	5.Low	8.
3.Above St	6.Wet	9.

Utilities **1 All Public**

1.Public	4.Dr Well	7.WELL & SEP
2.Water	5.Oth Prv Wa	8.HoldingTan
3.Sewer	6.Septic	9.P WTR/SEPT

Street **1 Public Paved**

1.PubPaved	4.PrivGrav	7.No Road
2.PrivPavd	5.R/W	8.No Legal
3.PubGravl	6.Long R/W	9.LandLkd

Interior Inspection **0**

CHANGE YR **0**

Sale Data

Sale Date

Price

Sale Type

1.Land	4.MOHOland	7.
2.L & B	5.MOHOw/o	8.
3.Building	6.	9.Distress

Financing

1.Convent	4.Seller	7.
2.FHA/VA	5.Private	8.
3.Assumed	6.Cash	9.Unknown

Validity

1.Valid	4.Split	7.Changes
2.Related	5.Partial	8.Other
3.Distress	6.Exempt	9.ABUTTER

Verified

1.Buyer	4.Agent	7.Family
2.Seller	5.Pub Rec	8.Other
3.Lender	6.MLS	9.

Assessment Record

Year	Land	Buildings	Exempt	Total
2009	22,220	115,890	138,110	0
2010	29,300	153,000	182,300	0
2011	29,300	153,000	182,300	0
2013	29,300	153,000	182,300	0
2015	29,300	153,000	182,300	0
2016	40,800	217,500	258,300	0

Land Data

Front Foot	Type	Effective Frontage	Effective Depth	Influence Factor	Influence Code
11.Primary Lot				%	
12.Additional I				%	
13.Additional II				%	
14.Additional III				%	
15.Additional IV				%	
				%	
				%	
Square Foot		**Square Feet**			
16.Primary Lot				%	
17.Additional I				%	
18.Additional II				%	
19.Additional III				%	
20.Additional IV				%	
				%	
				%	
Fract. Acre		**Acreage/Sites**			
21.HOMESITE	22	0.26		100 %	0
22.COMMERCIAL SIT				%	
23.INDUSTRIAL SIT				%	
Acres				%	
27.REAR 1-5				%	
28.REAR 6-10				%	
29.REAR 11-20				%	
30.REAR 21 +				%	
34.Farmland SW					
35.Farmland MW					

Total Acreage 0.26

Influence Codes

1.VACANCY
2.Excess Frtg
3.Topography
4.Size/Shape
5.Access
6.Restriction
7.Access/Topo
8.ENV-OPEN SPACE
9.Fract Share
Acres
36.Farmland HW
37.T G Softwood
38.T G Mixed Woo
39.T G Hardwood
40.Gravel Pit
41.RP/Wetland/Was
42.Leased or MH S
43.Condo Site
44.SITE IMPROVEME
46.Waste
47.Common Land
48.PRIME COMM LOT
49.SECONDARY COMM
50.MARGINAL COMM
51.UTILITY ROW
52.TOWER SITE
53.PASTURE

Inspection Witnessed By:

X Date

No./Date	Description	Date Insp.

Notes:
0280*0040

LISBON

LISBON

Map Lot U16-055 | Account 3971 | Location 41 VILLAGE STREET | Card 1 Of 1 | 8-25-2016

Occupancy Code	102 Volunt Fire Sta	
No. of Dwelling Units	0	4
Building Class/Quality 1.Steel 1.Low Cost 2.Rein Conc 2.Average 3.Masonry 3.Good 4.Wood Frm 4.Excellent 5.Rigid Frm	4 Wood Frame 2 Average	
Grade Factor	1.00	
Exterior Walls 1.Br/St 6.Compos 2.C Block 7.Al/Vinyl 3.Concrete 8.Steel 4.Wood 9.Other 5.Stucco	7 Aluminum/Vinyl	
Stories/Height	1 14	
Ground Floor Area	3,234	
Perimeter Units/Fl	230	
Heating/Cooling 11.Elec BB 19.Wall/Fl 12.Wall 20.Heat/Co 13.FWA 21.Package 14.HW 22.W/C Air 15.Space 23.H/C Wat 16.Steam w 24.HeatPum 17.Steam N 25.Indiv H 18.Vent 26.	14 Hot Water	
Year Built	1970	
Year Remodeled	0	
Condition 1.Poor 6.Good 2.Fair 7.Very Good 3.Below Ave 8.Excellent 4.Average 9.Same 5.Above Ave	5 Above Average	
Physical % Good	0	
Functional % Good	100	
Economic % Good	100	

TRIO Software
A Division of Harris Computer Systems

Entrance Code

1.Interior 6.
2.Refusal 7.
3.Informed 8.
4.Vacant 9.
5.Estimate

Information Code

1.Owner 6.Other
2.Relative 7.
3.Tenant 8.
4.Agent 9.
5.Estimate

LISBON FIRE HOUSE

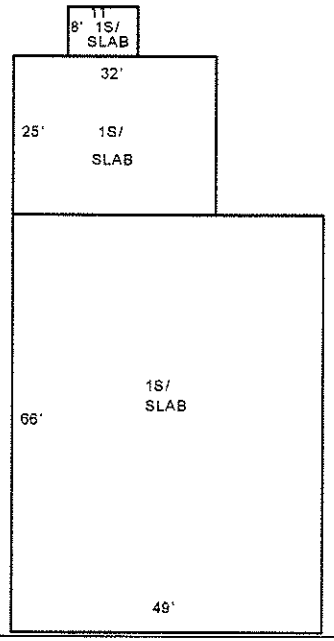

Date Inspected

Additions, Outbuildings & Improvements

Type	Year	Units	Grade	Cond	Phys.	Funct.	Sound Value
1 ONE STORY	0	800	3 100	0	0 %	0 %	
1 ONE STORY	0	88	3 100	0	0 %	0 %	
					%	%	
					%	%	
					%	%	
					%	%	
					%	%	
					%	%	
					%	%	
					%	%	

1.ONE STORY FRAM
2.TWO STORY FRAM
3.THREE STORY FR
4.1 & 1/2 STORY
5.1 & 3/4 STORY
6.2 & 1/2 STORY
21.Open Frame Por
22.Encl Frame Por
23.Frame Garage
24.Frame Shed
25.Frame Bay Wind
26.1SFr Overhang
27.Unfin Basement
28.Unfinished Att
29.Finished Attic

Map Lot U16-055-A | Account 3972 | Location 43 VILLAGE STREET | Card 1 Of 1 | 8-25-2016

LISBON, TOWN OF
FERRY ROAD
300 LISBON ST

LISBON ME 04250

Property Data

Neighborhood **50 LISBON VILLAGE OUTER**

Tree Growth Year **0**

TG MGT PLAN DATE **0**

BLDG PERMIT YEAR **0**

Zone/Land Use **1 GENERAL RESIDENTIAL**

Secondary Zone

Topography **1 Level**

1.Level	4.Below St	7.Steep
2.Rolling	5.Low	8.
3.Above St	6.Wet	9.

Utilities **1 All Public**

1.Public	4.Dr Well	7.WELL & SEP
2.Water	5.Oth Prv Wa	8.HoldingTan
3.Sewer	6.Septic	9.P WTR/SEPT

Street **1 Public Paved**

1.PubPaved	4.PrivGrav	7.No Road
2.PrivPavd	5.R/W	8.No Legal
3.PubGravl	6.Long R/W	9.LandLkd

Interior Inspection **0**

CHANGE YR **0**

Sale Data

Sale Date

Price

Sale Type

1.Land	4.MOHOland	7.
2.L & B	5.MOHOw/o	8.
3.Building	6.	9.Distress

Financing

1.Convent	4.Seller	7.
2.FHA/VA	5.Private	8.
3.Assumed	6.Cash	9.Unknown

Validity

1.Valid	4.Split	7.Changes
2.Related	5.Partial	8.Other
3.Distress	6.Exempt	9.ABUTTER

Verified

1.Buyer	4.Agent	7.Family
2.Seller	5.Pub Rec	8.Other
3.Lender	6.MLS	9.

Assessment Record

Year	Land	Buildings	Exempt	Total
2009	7,450	0	7,450	0
2010	9,800	0	9,800	0
2011	9,800	0	9,800	0
2013	9,800	0	9,800	0
2015	9,800	0	9,800	0
2016	3,900	0	3,900	0

Land Data

Front Foot	Type	Effective Frontage	Effective Depth	Influence Factor	Influence Code
11.Primary Lot				%	
12.Additional I				%	
13.Additional II				%	
14.Additional III				%	
15.Additional IV				%	
				%	
				%	
Square Foot		**Square Feet**			
16.Primary Lot				%	
17.Additional I				%	
18.Additional II				%	
19.Additional III				%	
20.Additional IV				%	
				%	
				%	
Fract. Acre		**Acreage/Sites**			
21.HOMESITE	21	0.12		20 %	4
22.COMMERCIAL SIT				%	
23.INDUSTRIAL SIT				%	
Acres				%	
27.REAR 1-5				%	
28.REAR 6-10				%	
29.REAR 11-20				%	
30.REAR 21 +				%	
34.Farmland SW					
35.Farmland MW					

Total Acreage 0.12

Influence Codes

1.VACANCY
2.Excess Frtg
3.Topography
4.Size/Shape
5.Access
6.Restriction
7.Access/Topo
8.ENV-OPEN SPACE
9.Fract Share
Acres
36.Farmland HW
37.T G Softwood
38.T G Mixed Woo
39.T G Hardwood
40.Gravel Pit
41.RP/Wetland/Was
42.Leased or MH S
43.Condo Site
44.SITE IMPROVEME
46.Waste
47.Common Land
48.PRIME COMM LOT
49.SECONDARY COMM
50.MARGINAL COMM
51.UTILITY ROW
52.TOWER SITE
53.PASTURE

Inspection Witnessed By:

X Date

No./Date	Description	Date Insp.

Notes:

LISBON

LISBON

Map Lot U16-055-A | Account 3972 | Location 43 VILLAGE STREET | Card 1 Of 1 | 8-25-2016

Building Style		
1.Conv.	5.Garrison	9.DW
2.Ranch	6.Contemp	10.BERM
3.R Ranch	7.Seasonal	11.COMM &
4.Cape	8.Primitiv	12.

Dwelling Units

Other Units

Stories		
1.1	4.1.5	7.3.5
2.2	5.1.75	8.
3.3	6.2.5	9.

Exterior Walls		
1.Clapboar	5.T-111	9.Cem.Boar
2.WD.SH.	6.BR/Stone	10.Log
3.Compos.	7.Novelty	11.Other
4.ASB/ASP	8.AL/Vinyl	12.BLOCK

Roof Surface		
1.Asphalt	4.Composit	7.Metal RS
2.Slate	5.Wood	8.
3.Metal LC	6.Other	9.

SF Masonry Trim

BUILDING USE

OPEN-4-CUSTOM

Year Built

Year Remodeled

Foundation		
1.Concrete	4.Wood	7.DirtFlr
2.C Block	5.Slab	8.
3.Br/Stone	6.Piers	9.

Basement		
1.1/4 Bmt	4.Full Bmt	7.
2.1/2 Bmt	5.Crawl	8.
3.3/4 Bmt	6.1stFlUnf	9.None

Bsmt Gar # Cars

Wet Basement		
1.Dry	4.Dirt/Dry	7.
2.Damp	5.Dirt/Dmp	8.
3.Wet	6.Dirt/Wet	9.

SF Bsmt Living

Fin Bsmt Grade

Electrical-Amps

Heat Type 100%		
1.HWBB	5.FWA	9.No Heat
2.Radiator	6.GravWA	10.RIN/MON
3.RadFloor	7.Electric	11.
4.Steam	8.Fl/Wall	12.

Cool Type 0%		
1.Central	4.W&C Air	7.
2.Evapor	5.	8.
3.H Pump	6.	9.None

Kitchen Style		
1.Good	4.Obsolete	7.
2.Typical	5.	8.
3.Old Type	6.	9.None

Bath(s) Style		
1.Good	4.Obsolete	7.
2.Typical	5.	8.
3.Old Type	6.	9.None

Rooms

Bedrooms

Full Baths

Half Baths

Addn Fixtures

Fireplaces

TRIO Software
A Division of Harris Computer Systems

Layout		
1.Typical	4.(-) BR	7.
2.Inadeq	5.(-) BRs	8.
3.Poor	6.	9.

Attic		
1.1/4 Fin	4.Full Fin	7.
2.1/2 Fin	5.Fl/Stair	8.
3.3/4 Fin	6.1/2Fl/St	9.None

Insulation		
1.Full	4.Minimal	7.
2.Heavy	5.Partial	8.
3.Capped	6.	9.None

Unfinished %

Grade & Factor		
1.E Grade	4.B Grade	7.AA
2.D Grade	5.A Grade	8.AAAA Gra
3.C Grade	6.A+	9.Same

SQFT (Footprint)

Condition		
1.Poor	4.Avg	7.V G
2.Fair	5.Avg+	8.Exc
3.Avg-	6.Good	9.Same

Phys. % Good

Funct. % Good

Functional Code		
1.Incomp	4.Small Si	7.Layout
2.Overbuil	5.CDU	8.Other
3.Delap	6.Style	9.None

Econ. % Good

Economic Code		
0.None	3.No Power	9.None
1.Location	4.Generate	8.
2.Encroach	5.Misc	9.

Entrance Code 0		
1.Interior	4.Vacant	7.
2.Refusal	5.Estimate	8.
3.Informed	6.	9.

Information Code 0		
1.Owner	4.Agent	7.
2.Relative	5.Estimate	8.
3.Tenant	6.Other	9.

Date Inspected

Additions, Outbuildings & Improvements

Type	Year	Units	Grade	Cond	Phys.	Funct.	Sound Value
1 ONE STORY	0	800	3 100	0	0 %	0 %	
1 ONE STORY	0	88	3 100	0	0 %	0 %	
					%	%	
					%	%	
					%	%	
					%	%	
					%	%	
					%	%	
					%	%	
					%	%	

1.ONE STORY FRAM
2.TWO STORY FRAM
3.THREE STORY FR
4.1 & 1/2 STORY
5.1 & 3/4 STORY
6.2 & 1/2 STORY
21.Open Frame Por
22.Encl Frame Por
23.Frame Garage
24.Frame Shed
25.Frame Bay Wind
26.1SFr Overhang
27.Unfin Basement
28.Unfinished Att
29.Finished Attic

Map Lot U16-056-001 Account 3236 Location 244 LISBON STREET Card 1 Of 1 8-25-2016

JMC FARWELL LIMITED LIABILITY

247 COMMERCIAL ST

ROCKPORT ME 04856
B3837P270

Inspection Witnessed By:

X Date

No./Date	Description	Date Insp.

Notes:
UNIT #1 - 70%

LISBON

Property Data

Neighborhood **1 LISBON VILLAGE**

Tree Growth Year **0**

TG MGT PLAN DATE **0**

BLDG PERMIT YEAR **0**

Zone/Land Use **5 VILLAGE**

Secondary Zone **11 AND RP**

Topography **1 Level**

1.Level	4.Below St	7.Steep
2.Rolling	5.Low	8.
3.Above St	6.Wet	9.

Utilities **1 All Public**

1.Public	4.Dr Well	7.WELL & SEP
2.Water	5.Oth Prv Wa	8.HoldingTan
3.Sewer	6.Septic	9.P WTR/SEPT

Street **1 Public Paved**

1.PubPaved	4.PrivGrav	7.No Road
2.PrivPavd	5.R/W	8.No Legal
3.PubGravl	6.Long R/W	9.LandLkd

Interior Inspection **0**

CHANGE YR **0**

Sale Data

Sale Date

Price

Sale Type

1.Land	4.MOHOland	7.
2.L & B	5.MOHOw/o	8.
3.Building	6.	9.Distress

Financing

1.Convent	4.Seller	7.
2.FHA/VA	5.Private	8.
3.Assumed	6.Cash	9.Unknown

Validity

1.Valid	4.Split	7.Changes
2.Related	5.Partial	8.Other
3.Distress	6.Exempt	9.ABUTTER

Verified

1.Buyer	4.Agent	7.Family
2.Seller	5.Pub Rec	8.Other
3.Lender	6.MLS	9.

Assessment Record

Year	Land	Buildings	Exempt	Total
2009	107,800	2,082,090	0	2,189,890
2010	142,300	2,748,400	0	2,890,700
2011	142,300	2,748,400	0	2,890,700
2013	142,300	2,748,400	0	2,890,700
2015	142,300	2,748,400	0	2,890,700
2016	84,400	2,720,100	0	2,804,500

Land Data

Front Foot	Type	Effective Frontage	Effective Depth	Influence Factor	Influence Code
11.Primary Lot				%	
12.Additional I				%	
13.Additional II				%	
14.Additional III				%	
15.Additional IV				%	
				%	
				%	
Square Foot		**Square Feet**			
16.Primary Lot				%	
17.Additional I				%	
18.Additional II				%	
19.Additional III				%	
20.Additional IV				%	
				%	
				%	
Fract. Acre		**Acreage/Sites**			
21.HOMESITE	60		2.11	100 %	0
22.COMMERCIAL SIT				%	
23.INDUSTRIAL SIT				%	
Acres				%	
27.REAR 1-5				%	
28.REAR 6-10				%	
29.REAR 11-20				%	
30.REAR 21 +				%	
34.Farmland SW				%	
35.Farmland MW				%	

Total Acreage 2.11

Influence Codes

1.VACANCY
2.Excess Frtg
3.Topography
4.Size/Shape
5.Access
6.Restriction
7.Access/Topo
8.ENV-OPEN SPACE
9.Fract Share
Acres
36.Farmland HW
37.T G Softwood
38.T G Mixed Woo
39.T G Hardwood
40.Gravel Pit
41.RP/Wetland/Was
42.Leased or MH S
43.Condo Site
44.SITE IMPROVEME
46.Waste
47.Common Land
48.PRIME COMM LOT
49.SECONDARY COMM
50.MARGINAL COMM
51.UTILITY ROW
52.TOWER SITE
53.PASTURE

LISBON

Map Lot U16-056-001 | Account 3236 | Location 244 LISBON STREET | Card 1 Of 1 | 8-25-2016

Occupancy Code	1 Apartments	
No. of Dwelling Units	59	4
Building Class/Quality	3 Masonry	
1.Steel 1.Low Cost	2 Average	
2.Rein Conc 2.Average		
3.Masonry 3.Good		
4.Wood Frm 4.Excellent		
5.Rigid Frm		
Grade Factor	1.00	
Exterior Walls	1 Brick/Stone	
1.Br/St 6.Compos		
2.C Block 7.Al/Vinyl		
3.Concrete 8.Steel		
4.Wood 9.Other		
5.Stucco		
Stories/Height	3 8	
Ground Floor Area	21,306	
Perimeter Units/Fl	59	
Heating/Cooling	14 Hot Water	
11.Elec BB 19.Wall/Fl		
12.Wall 20.Heat/Co		
13.FWA 21.Package		
14.HW 22.W/C Air		
15.Space 23.H/C Wat		
16.Steam w 24.HeatPum		
17.Steam N 25.Indiv H		
18.Vent 26.		
Year Built	1985	
Year Remodeled	0	
Condition	4 Average	
1.Poor 6.Good		
2.Fair 7.Very Good		
3.Below Ave 8.Excellent		
4.Average 9.Same		
5.Above Ave		
Physical % Good	0	
Functional % Good	100	
Economic % Good	100	

TRIO Software
A Division of Harris Computer Systems

Entrance Code
1 Interior Inspect

1.Interior	6.
2.Refusal	7.
3.Informed	8.
4.Vacant	9.
5.Estimate	

Information Code
1 Owner

1.Owner	6.Other
2.Relative	7.
3.Tenant	8.
4.Agent	9.
5.Estimate	

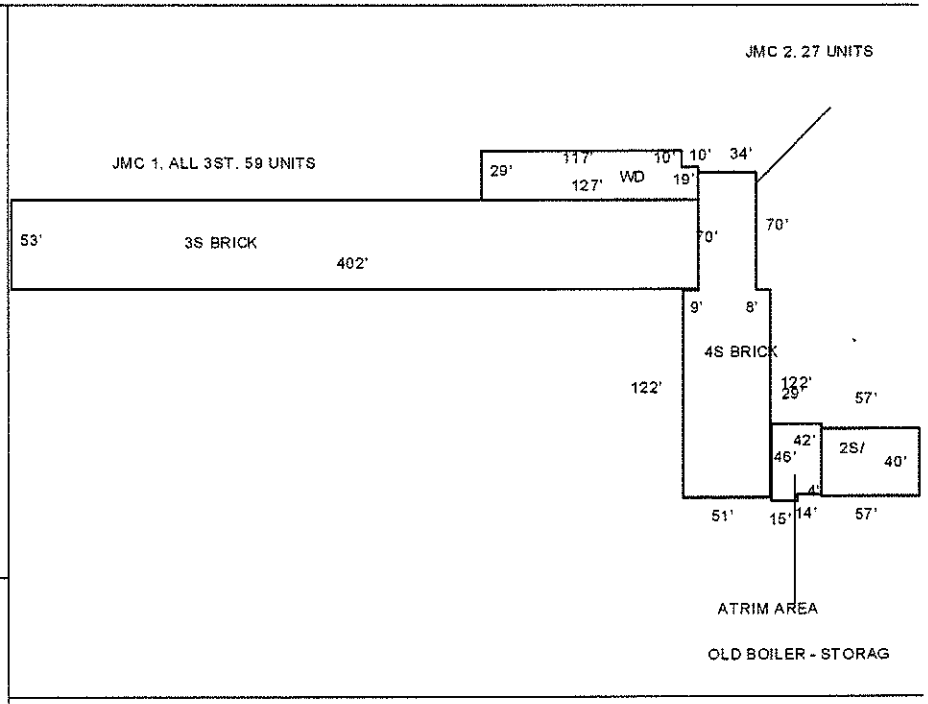

Date Inspected

Additions, Outbuildings & Improvements

Type	Year	Units	Grade	Cond	Phys.	Funct.	Sound Value
68 Wood Deck	1985	3583	3 100	4	0 %	100 %	
					%	%	
					%	%	
					%	%	
					%	%	
					%	%	
					%	%	
					%	%	
					%	%	
					%	%	

1.ONE STORY FRAM
2.TWO STORY FRAM
3.THREE STORY FR
4.1 & 1/2 STORY
5.1 & 3/4 STORY
6.2 & 1/2 STORY
21.Open Frame Por
22.Encl Frame Por
23.Frame Garage
24.Frame Shed
25.Frame Bay Wind
26.1SFr Overhang
27.Unfin Basement
28.Unfinished Att
29.Finished Attic

Map Lot U16-056-002 Account 3237 Location 244 LISBON STREET Card 1 Of 1 8-25-2016

JMC LIMITED LIABILITY CO

247 COMMERCIAL ST

ROCKPORT ME 04856
B3837P270

Inspection Witnessed By:

X Date

No./Date	Description	Date Insp.

Notes:
UNIT #2 - 30%

LISBON

Property Data

Neighborhood **4 196 CORRIDOR**

Tree Growth Year **0**

TG MGT PLAN DATE **0**

BLDG PERMIT YEAR **0**

Zone/Land Use **5 VILLAGE**

Secondary Zone **11 AND RP**

Topography **1 Level**

1.Level	4.Below St	7.Steep
2.Rolling	5.Low	8.
3.Above St	6.Wet	9.

Utilities **1 All Public**

1.Public	4.Dr Well	7.WELL & SEP
2.Water	5.Oth Prv Wa	8.HoldingTan
3.Sewer	6.Septic	9.P WTR/SEPT

Street **1 Public Paved**

1.PubPaved	4.PrivGrav	7.No Road
2.PrivPavd	5.R/W	8.No Legal
3.PubGravl	6.Long R/W	9.LandLkd

Interior Inspection **0**

CHANGE YR **0**

Sale Data

Sale Date

Price

Sale Type

1.Land	4.MOHOland	7.
2.L & B	5.MOHOw/o	8.
3.Building	6.	9.Distress

Financing

1.Convent	4.Seller	7.
2.FHA/VA	5.Private	8.
3.Assumed	6.Cash	9.Unknown

Validity

1.Valid	4.Split	7.Changes
2.Related	5.Partial	8.Other
3.Distress	6.Exempt	9.ABUTTER

Verified

1.Buyer	4.Agent	7.Family
2.Seller	5.Pub Rec	8.Other
3.Lender	6.MLS	9.

Assessment Record

Year	Land	Buildings	Exempt	Total
2009	46,200	892,320	0	938,520
2010	61,000	1,177,900	0	1,238,900
2011	61,000	1,177,900	0	1,238,900
2013	61,000	1,177,900	0	1,238,900
2015	61,000	1,177,900	0	1,238,900
2016	95,000	1,568,300	0	1,663,300

Land Data

Front Foot	Type	Effective Frontage	Effective Depth	Influence Factor	Influence Code
11.Primary Lot				%	
12.Additional I				%	
13.Additional II				%	
14.Additional III				%	
15.Additional IV				%	
				%	
				%	
Square Foot		**Square Feet**			
16.Primary Lot				%	
17.Additional I				%	
18.Additional II				%	
19.Additional III				%	
20.Additional IV				%	
				%	
				%	
Fract. Acre		**Acreage/Sites**			
21.HOMESITE	60		2.11	100 %	0
22.COMMERCIAL SIT				%	
23.INDUSTRIAL SIT				%	
Acres				%	
27.REAR 1-5				%	
28.REAR 6-10				%	
29.REAR 11-20				%	
30.REAR 21 +				%	
34.Farmland SW				%	
35.Farmland MW				%	

Total Acreage 2.11

Influence Codes

1.VACANCY
2.Excess Frtg
3.Topography
4.Size/Shape
5.Access
6.Restriction
7.Access/Topo
8.ENV-OPEN SPACE
9.Fract Share
Acres
36.Farmland HW
37.T G Softwood
38.T G Mixed Woo
39.T G Hardwood
40.Gravel Pit
41.RP/Wetland/Was
42.Leased or MH S
43.Condo Site
44.SITE IMPROVEME
46.Waste
47.Common Land
48.PRIME COMM LOT
49.SECONDARY COMM
50.MARGINAL COMM
51.UTILITY ROW
52.TOWER SITE
53.PASTURE

LISBON

Map Lot U16-056-002 | Account 3237 | Location 244 LISBON STREET | Card 1 Of 1 | 8-25-2016

Occupancy Code	1 Apartments	1 Apartments
No. of Dwelling Units	23	4
Building Class/Quality 1.Steel 1.Low Cost 2.Rein Conc 2.Average 3.Masonry 3.Good 4.Wood Frm 4.Excellent 5.Rigid Frm	3 Masonry 2 Average	3 Masonry 2 Average
Grade Factor	1.00	1.00
Exterior Walls 1.Br/St 6.Compos 2.C Block 7.Al/Vinyl 3.Concrete 8.Steel 4.Wood 9.Other 5.Stucco	1 Brick/Stone	1 Brick/Stone
Stories/Height	4 8	2 8
Ground Floor Area	8,602	2,280
Perimeter Units/Fl	23	4
Heating/Cooling 11.Elec BB 19.Wall/Fl 12.Wall 20.Heat/Co 13.FWA 21.Package 14.HW 22.W/C Air 15.Space 23.H/C Wat 16.Steam w 24.HeatPum 17.Steam N 25.Indiv H 18.Vent 26.	14 Hot Water	14 Hot Water
Year Built	1985	1985
Year Remodeled	0	0
Condition 1.Poor 6.Good 2.Fair 7.Very Good 3.Below Ave 8.Excellent 4.Average 9.Same 5.Above Ave	4 Average	4 Average
Physical % Good	0	0
Functional % Good	90	100
Economic % Good	80	

TRIO Software
A Division of Harris Computer Systems

Entrance Code
1 Interior Inspect
1.Interior 6.
2.Refusal 7.
3.Informed 8.
4.Vacant 9.
5.Estimate

Information Code
1 Owner
1.Owner 6.Other
2.Relative 7.
3.Tenant 8.
4.Agent 9.
5.Estimate

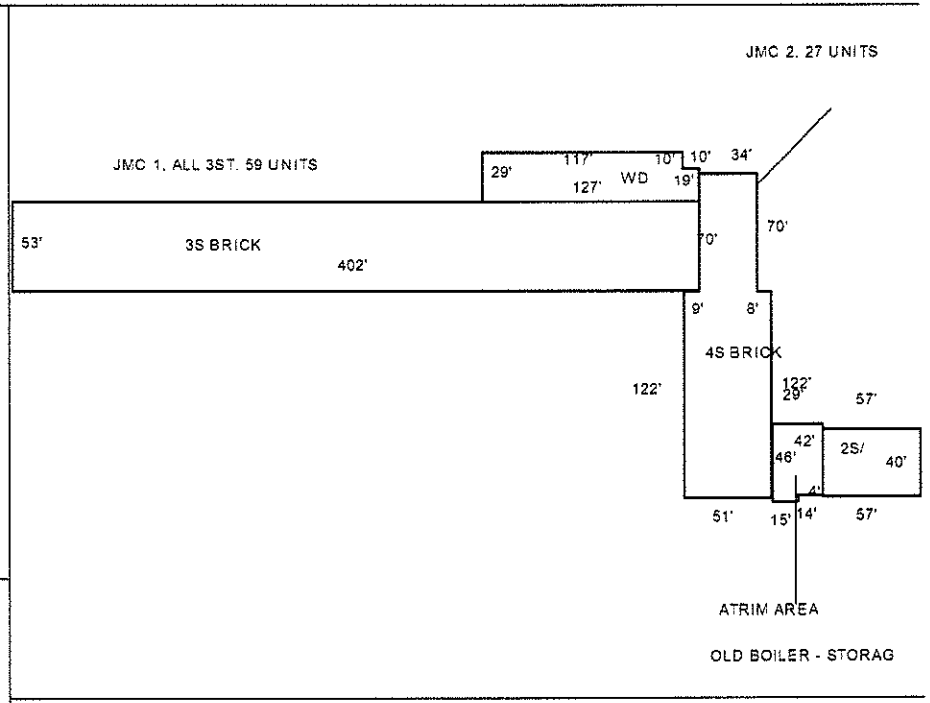

Date Inspected

Additions, Outbuildings & Improvements

Type	Year	Units	Grade	Cond	Phys.	Funct.	Sound Value
245 MAN MAS.....	1900	1278	4 100	4	0 %	50 %	
					%	%	
					%	%	
					%	%	
					%	%	
					%	%	
					%	%	
					%	%	
					%	%	
					%	%	

1.ONE STORY FRAM
2.TWO STORY FRAM
3.THREE STORY FR
4.1 & 1/2 STORY
5.1 & 3/4 STORY
6.2 & 1/2 STORY
21.Open Frame Por
22.Encl Frame Por
23.Frame Garage
24.Frame Shed
25.Frame Bay Wind
26.1SFr Overhang
27.Unfin Basement
28.Unfinished Att
29.Finished Attic

Map Lot U16-056-A | Account 3973 | Location LISBON STREET | Card 1 Of 1 | 8-25-2016

LISBON, TOWN OF

300 LISBON ST

LISBON ME 04250

Property Data

Neighborhood **1 LISBON VILLAGE**

Tree Growth Year **0**

TG MGT PLAN DATE **0**

BLDG PERMIT YEAR **0**

Zone/Land Use **5 VILLAGE**

Secondary Zone

Topography **1 Level**

1.Level	4.Below St	7.Steep
2.Rolling	5.Low	8.
3.Above St	6.Wet	9.

Utilities **1 All Public**

1.Public	4.Dr Well	7.WELL & SEP
2.Water	5.Oth Prv Wa	8.HoldingTan
3.Sewer	6.Septic	9.P WTR/SEPT

Street **1 Public Paved**

1.PubPaved	4.PrivGrav	7.No Road
2.PrivPavd	5.R/W	8.No Legal
3.PubGravl	6.Long R/W	9.LandLkd

Interior Inspection **0**

CHANGE YR **0**

Sale Data

Sale Date

Price

Sale Type

1.Land	4.MOHOland	7.
2.L & B	5.MOHOw/o	8.
3.Building	6.	9.Distress

Financing

1.Convent	4.Seller	7.
2.FHA/VA	5.Private	8.
3.Assumed	6.Cash	9.Unknown

Validity

1.Valid	4.Split	7.Changes
2.Related	5.Partial	8.Other
3.Distress	6.Exempt	9.ABUTTER

Verified

1.Buyer	4.Agent	7.Family
2.Seller	5.Pub Rec	8.Other
3.Lender	6.MLS	9.

Assessment Record

Year	Land	Buildings	Exempt	Total
2009	11,800	170,000	181,800	0
2010	15,600	224,400	240,000	0
2011	15,600	224,400	240,000	0
2013	15,600	224,400	240,000	0
2015	15,600	224,400	240,000	0
2016	2,100	20,300	22,400	0

Land Data

Front Foot	Type	Effective Frontage	Effective Depth	Influence Factor	Influence Code
11.Primary Lot				%	
12.Additional I				%	
13.Additional II				%	
14.Additional III				%	
15.Additional IV				%	
				%	
				%	
Square Foot		**Square Feet**			
16.Primary Lot				%	
17.Additional I				%	
18.Additional II				%	
19.Additional III				%	
20.Additional IV				%	
				%	
				%	
Fract. Acre		**Acreage/Sites**			
21.HOMESITE	21		0.03	25 %	4
22.COMMERCIAL SIT				%	
23.INDUSTRIAL SIT				%	
Acres				%	
27.REAR 1-5				%	
28.REAR 6-10				%	
29.REAR 11-20				%	
30.REAR 21 +				%	
34.Farmland SW				%	
35.Farmland MW				%	

Total Acreage 0.03

Influence Codes

1.VACANCY
2.Excess Frtg
3.Topography
4.Size/Shape
5.Access
6.Restriction
7.Access/Topo
8.ENV-OPEN SPACE
9.Fract Share
Acres
36.Farmland HW
37.T G Softwood
38.T G Mixed Woo
39.T G Hardwood
40.Gravel Pit
41.RP/Wetland/Was
42.Leased or MH S
43.Condo Site
44.SITE IMPROVEME
46.Waste
47.Common Land
48.PRIME COMM LOT
49.SECONDARY COMM
50.MARGINAL COMM
51.UTILITY ROW
52.TOWER SITE
53.PASTURE

Inspection Witnessed By:

X Date

No./Date	Description	Date Insp.

Notes:
0035*0035

LISBON

LISBON

Map Lot U16-056-A | Account 3973 | Location LISBON STREET | Card 1 Of 1 | 8-25-2016

Building Style		
1.Conv.	5.Garrison	9.DW
2.Ranch	6.Contemp	10.BERM
3.R Ranch	7.Seasonal	11.COMM &
4.Cape	8.Primitiv	12.

Dwelling Units
Other Units

Stories		
1.1	4.1.5	7.3.5
2.2	5.1.75	8.
3.3	6.2.5	9.

Exterior Walls		
1.Clapboar	5.T-111	9.Cem.Boar
2.WD.SH.	6.BR/Stone	10.Log
3.Compos.	7.Novelty	11.Other
4.ASB/ASP	8.AL/Vinyl	12.BLOCK

Roof Surface		
1.Asphalt	4.Composit	7.Metal RS
2.Slate	5.Wood	8.
3.Metal LC	6.Other	9.

SF Masonry Trim
BUILDING USE
OPEN-4-CUSTOM
Year Built
Year Remodeled

Foundation		
1.Concrete	4.Wood	7.DirtFlr
2.C Block	5.Slab	8.
3.Br/Stone	6.Piers	9.

Basement		
1.1/4 Bmt	4.Full Bmt	7.
2.1/2 Bmt	5.Crawl	8.
3.3/4 Bmt	6.1stFlUnf	9.None

Bsmt Gar # Cars

Wet Basement		
1.Dry	4.Dirt/Dry	7.
2.Damp	5.Dirt/Dmp	8.
3.Wet	6.Dirt/Wet	9.

SF Bsmt Living
Fin Bsmt Grade
Electrical-Amps

Heat Type 100%		
1.HWBB	5.FWA	9.No Heat
2.Radiator	6.GravWA	10.RIN/MON
3.RadFloor	7.Electric	11.
4.Steam	8.Fl/Wall	12.

Cool Type 0%		
1.Central	4.W&C Air	7.
2.Evapor	5.	8.
3.H Pump	6.	9.None

Kitchen Style		
1.Good	4.Obsolete	7.
2.Typical	5.	8.
3.Old Type	6.	9.None

Bath(s) Style		
1.Good	4.Obsolete	7.
2.Typical	5.	8.
3.Old Type	6.	9.None

Rooms
Bedrooms
Full Baths
Half Baths
Addn Fixtures
Fireplaces

TRIO Software
A Division of Harris Computer Systems

Layout		
1.Typical	4.(-) BR	7.
2.Inadeq	5.(-) BRs	8.
3.Poor	6.	9.

Attic		
1.1/4 Fin	4.Full Fin	7.
2.1/2 Fin	5.Fl/Stair	8.
3.3/4 Fin	6.1/2Fl/St	9.None

Insulation		
1.Full	4.Minimal	7.
2.Heavy	5.Partial	8.
3.Capped	6.	9.None

Unfinished %

Grade & Factor		
1.E Grade	4.B Grade	7.AA
2.D Grade	5.A Grade	8.AAAA Gra
3.C Grade	6.A+	9.Same

SQFT (Footprint)

Condition		
1.Poor	4.Avg	7.V G
2.Fair	5.Avg+	8.Exc
3.Avg-	6.Good	9.Same

Phys. % Good
Funct. % Good

Functional Code		
1.Incomp	4.Small Si	7.Layout
2.Overbuil	5.CDU	8.Other
3.Delap	6.Style	9.None

Econ. % Good

Economic Code		
0.None	3.No Power	9.None
1.Location	4.Generate	8.
2.Encroach	5.Misc	9.

Entrance Code 0		
1.Interior	4.Vacant	7.
2.Refusal	5.Estimate	8.
3.Informed	6.	9.

Information Code 0		
1.Owner	4.Agent	7.
2.Relative	5.Estimate	8.
3.Tenant	6.Other	9.

Date Inspected

Additions, Outbuildings & Improvements

Type	Year	Units	Grade	Cond	Phys.	Funct.	Sound Value
96 SEWER PUMP	1990	1	3 100	4	0 %	100 %	
					%	%	
					%	%	
					%	%	
					%	%	
					%	%	
					%	%	
					%	%	
					%	%	
					%	%	

1.ONE STORY FRAM
2.TWO STORY FRAM
3.THREE STORY FR
4.1 & 1/2 STORY
5.1 & 3/4 STORY
6.2 & 1/2 STORY
21.Open Frame Por
22.Encl Frame Por
23.Frame Garage
24.Frame Shed
25.Frame Bay Wind
26.1SFr Overhang
27.Unfin Basement
28.Unfinished Att
29.Finished Attic

Map Lot U16-056-B | Account 3235 | Location WEBSTER ROAD | Card 1 Of 1 | 8-25-2016

JMC FARWELL LIMITED
LIABILITY CO.
247 COMMERCIAL ST

ROCKPORT ME 04856
B3947P300

Inspection Witnessed By:

X Date

No./Date	Description	Date Insp.

Notes:

LISBON

Property Data

Neighborhood **1 LISBON VILLAGE**

Tree Growth Year **0**

TG MGT PLAN DATE **0**

BLDG PERMIT YEAR **0**

Zone/Land Use **5 VILLAGE**

Secondary Zone **11 AND RP**

Topography **1 Level**

1.Level 4.Below St 7.Steep
2.Rolling 5.Low 8.
3.Above St 6.Wet 9.

Utilities **1 All Public**

1.Public 4.Dr Well 7.WELL & SEP
2.Water 5.Oth Prv Wa 8.HoldingTan
3.Sewer 6.Septic 9.P WTR/SEPT

Street **1 Public Paved**

1.PubPaved 4.PrivGrav 7.No Road
2.PrivPavd 5.R/W 8.No Legal
3.PubGravl 6.Long R/W 9.LandLkd

Interior Inspection **0**

CHANGE YR **0**

Sale Data

Sale Date

Price

Sale Type

1.Land 4.MOHOland 7.
2.L & B 5.MOHOw/o 8.
3.Building 6. 9.Distress

Financing

1.Convent 4.Seller 7.
2.FHA/VA 5.Private 8.
3.Assumed 6.Cash 9.Unknown

Validity

1.Valid 4.Split 7.Changes
2.Related 5.Partial 8.Other
3.Distress 6.Exempt 9.ABUTTER

Verified

1.Buyer 4.Agent 7.Family
2.Seller 5.Pub Rec 8.Other
3.Lender 6.MLS 9.

Assessment Record

Year	Land	Buildings	Exempt	Total
2009	15,750	38,330	0	54,080
2010	20,800	50,600	0	71,400
2011	20,800	50,600	0	71,400
2013	20,800	50,600	0	71,400
2015	20,800	50,600	0	71,400
2016	5,000	3,000	0	8,000

Land Data

	Type	Effective Frontage	Effective Depth	Influence Factor	Influence Code
Front Foot					
11.Primary Lot				%	
12.Additional I				%	
13.Additional II				%	
14.Additional III				%	
15.Additional IV				%	
				%	
				%	
Square Foot		**Square Feet**			
16.Primary Lot				%	
17.Additional I				%	
18.Additional II				%	
19.Additional III				%	
20.Additional IV				%	
				%	
				%	
Fract. Acre		**Acreage/Sites**			
21.HOMESITE	21	0.25		20 %	3
22.COMMERCIAL SIT				%	
23.INDUSTRIAL SIT				%	
Acres				%	
27.REAR 1-5				%	
28.REAR 6-10				%	
29.REAR 11-20				%	
30.REAR 21 +				%	
34.Farmland SW					
35.Farmland MW					

Total Acreage 0.25

Influence Codes

1.VACANCY
2.Excess Frtg
3.Topography
4.Size/Shape
5.Access
6.Restriction
7.Access/Topo
8.ENV-OPEN SPACE
9.Fract Share
Acres
36.Farmland HW
37.T G Softwood
38.T G Mixed Woo
39.T G Hardwood
40.Gravel Pit
41.RP/Wetland/Was
42.Leased or MH S
43.Condo Site
44.SITE IMPROVEME
46.Waste
47.Common Land
48.PRIME COMM LOT
49.SECONDARY COMM
50.MARGINAL COMM
51.UTILITY ROW
52.TOWER SITE
53.PASTURE

LISBON

Map Lot U16-056-B | Account 3235 | Location WEBSTER ROAD | Card 1 Of 1 | 8-25-2016

Building Style		
1.Conv.	5.Garrison	9.DW
2.Ranch	6.Contemp	10.BERM
3.R Ranch	7.Seasonal	11.COMM &
4.Cape	8.Primitiv	12.

Dwelling Units
Other Units

Stories		
1.1	4.1.5	7.3.5
2.2	5.1.75	8.
3.3	6.2.5	9.

Exterior Walls		
1.Clapboar	5.T-111	9.Cem.Boar
2.WD.SH.	6.BR/Stone	10.Log
3.Compos.	7.Novelty	11.Other
4.ASB/ASP	8.AL/Vinyl	12.BLOCK

Roof Surface		
1.Asphalt	4.Composit	7.Metal RS
2.Slate	5.Wood	8.
3.Metal LC	6.Other	9.

SF Masonry Trim
BUILDING USE
OPEN-4-CUSTOM
Year Built
Year Remodeled

Foundation		
1.Concrete	4.Wood	7.DirtFlr
2.C Block	5.Slab	8.
3.Br/Stone	6.Piers	9.

Basement		
1.1/4 Bmt	4.Full Bmt	7.
2.1/2 Bmt	5.Crawl	8.
3.3/4 Bmt	6.1stFlUnf	9.None

Bsmt Gar # Cars

Wet Basement		
1.Dry	4.Dirt/Dry	7.
2.Damp	5.Dirt/Dmp	8.
3.Wet	6.Dirt/Wet	9.

SF Bsmt Living
Fin Bsmt Grade
Electrical-Amps

Heat Type 100%		
1.HWBB	5.FWA	9.No Heat
2.Radiator	6.GravWA	10.RIN/MON
3.RadFloor	7.Electric	11.
4.Steam	8.Fl/Wall	12.

Cool Type 0%		
1.Central	4.W&C Air	7.
2.Evapor	5.	8.
3.H Pump	6.	9.None

Kitchen Style		
1.Good	4.Obsolete	7.
2.Typical	5.	8.
3.Old Type	6.	9.None

Bath(s) Style		
1.Good	4.Obsolete	7.
2.Typical	5.	8.
3.Old Type	6.	9.None

Rooms
Bedrooms
Full Baths
Half Baths
Addn Fixtures
Fireplaces

TRIO Software
A Division of Harris Computer Systems

Layout		
1.Typical	4.(-) BR	7.
2.Inadeq	5.(-) BRs	8.
3.Poor	6.	9.

Attic		
1.1/4 Fin	4.Full Fin	7.
2.1/2 Fin	5.Fl/Stair	8.
3.3/4 Fin	6.1/2Fl/St	9.None

Insulation		
1.Full	4.Minimal	7.
2.Heavy	5.Partial	8.
3.Capped	6.	9.None

Unfinished %

Grade & Factor		
1.E Grade	4.B Grade	7.AA
2.D Grade	5.A Grade	8.AAAA Gra
3.C Grade	6.A+	9.Same

SQFT (Footprint)

Condition		
1.Poor	4.Avg	7.V G
2.Fair	5.Avg+	8.Exc
3.Avg-	6.Good	9.Same

Phys. % Good
Funct. % Good

Functional Code		
1.Incomp	4.Small Si	7.Layout
2.Overbuil	5.CDU	8.Other
3.Delap	6.Style	9.None

Econ. % Good

Economic Code		
0.None	3.No Power	9.None
1.Location	4.Generate	8.
2.Encroach	5.Misc	9.

Entrance Code 0		
1.Interior	4.Vacant	7.
2.Refusal	5.Estimate	8.
3.Informed	6.	9.

Information Code 0		
1.Owner	4.Agent	7.
2.Relative	5.Estimate	8.
3.Tenant	6.Other	9.

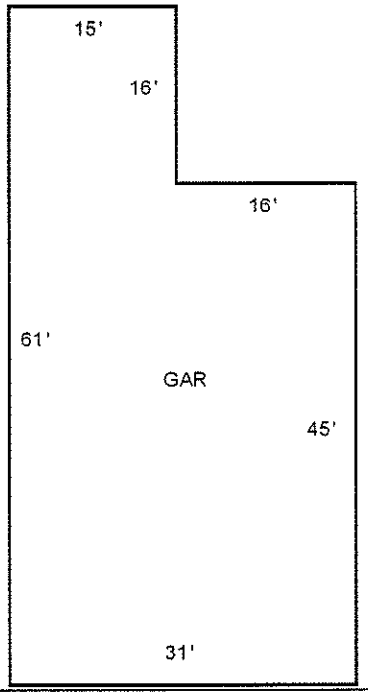

Date Inspected

Additions, Outbuildings & Improvements

Type	Year	Units	Grade	Cond	Phys.	Funct.	Sound Value
23 Frame Garage	1900				%	%	3,000
					%	%	
					%	%	
					%	%	
					%	%	
					%	%	
					%	%	
					%	%	
					%	%	
					%	%	

1.ONE STORY FRAM
2.TWO STORY FRAM
3.THREE STORY FR
4.1 & 1/2 STORY
5.1 & 3/4 STORY
6.2 & 1/2 STORY
21.Open Frame Por
22.Encl Frame Por
23.Frame Garage
24.Frame Shed
25.Frame Bay Wind
26.1SFr Overhang
27.Unfin Basement
28.Unfinished Att
29.Finished Attic

Map Lot U16-057 Account 2482 Location 264 LISBON STREET Card 1 Of 1 8-25-2016

GENDRON REALTY, LLC

PO BOX 1913

LEWISTON ME 04241 1913
B6454P319

Property Data

Neighborhood **4 196 CORRIDOR**

Tree Growth Year **0**

TG MGT PLAN DATE **0**

BLDG PERMIT YEAR **0**

Zone/Land Use **5 VILLAGE**

Secondary Zone **11 AND RP**

Topography **1 Level**

1.Level	4.Below St	7.Steep
2.Rolling	5.Low	8.
3.Above St	6.Wet	9.

Utilities **1 All Public**

1.Public	4.Dr Well	7.WELL & SEP
2.Water	5.Oth Prv Wa	8.HoldingTan
3.Sewer	6.Septic	9.P WTR/SEPT

Street **1 Public Paved**

1.PubPaved	4.PrivGrav	7.No Road
2.PrivPavd	5.R/W	8.No Legal
3.PubGravl	6.Long R/W	9.LandLkd

Interior Inspection **0**

CHANGE YR **0**

Sale Data

Sale Date

Price

Sale Type

1.Land	4.MOHOland	7.
2.L & B	5.MOHOw/o	8.
3.Building	6.	9.Distress

Financing

1.Convent	4.Seller	7.
2.FHA/VA	5.Private	8.
3.Assumed	6.Cash	9.Unknown

Validity

1.Valid	4.Split	7.Changes
2.Related	5.Partial	8.Other
3.Distress	6.Exempt	9.ABUTTER

Verified

1.Buyer	4.Agent	7.Family
2.Seller	5.Pub Rec	8.Other
3.Lender	6.MLS	9.

Assessment Record

Year	Land	Buildings	Exempt	Total
2009	73,220	266,970	0	340,190
2010	96,700	352,400	0	449,100
2011	96,700	352,400	0	449,100
2013	96,700	352,400	0	449,100
2015	96,700	352,400	0	449,100
2016	156,700	337,600	0	494,300

Land Data

Front Foot	Type	Effective Frontage	Effective Depth	Influence Factor	Influence Code
11.Primary Lot				%	
12.Additional I				%	
13.Additional II				%	
14.Additional III				%	
15.Additional IV				%	
				%	
				%	
Square Foot		**Square Feet**			
16.Primary Lot				%	
17.Additional I				%	
18.Additional II				%	
19.Additional III				%	
20.Additional IV				%	
				%	
				%	
Fract. Acre		**Acreage/Sites**			
21.HOMESITE	48		4.00	100 %	0
22.COMMERCIAL SIT	27		0.07	50 %	3
23.INDUSTRIAL SIT				%	
Acres				%	
27.REAR 1-5				%	
28.REAR 6-10				%	
29.REAR 11-20				%	
30.REAR 21 +				%	
34.Farmland SW				%	
35.Farmland MW				%	

Total Acreage 4.07

Influence Codes

1.VACANCY
2.Excess Frtg
3.Topography
4.Size/Shape
5.Access
6.Restriction
7.Access/Topo
8.ENV-OPEN SPACE
9.Fract Share
Acres
36.Farmland HW
37.T G Softwood
38.T G Mixed Woo
39.T G Hardwood
40.Gravel Pit
41.RP/Wetland/Was
42.Leased or MH S
43.Condo Site
44.SITE IMPROVEME
46.Waste
47.Common Land
48.PRIME COMM LOT
49.SECONDARY COMM
50.MARGINAL COMM
51.UTILITY ROW
52.TOWER SITE
53.PASTURE

Inspection Witnessed By:

X Date

No./Date	Description	Date Insp.

Notes:

LISBON

LISBON

Map Lot U16-057 | Account 2482 | Location 264 LISBON STREET | Card 1 Of 1 | 8-25-2016

Occupancy Code	37 Retail Store	64 Dist Warehouse
No. of Dwelling Units	0	0
Building Class/Quality 1.Steel 1.Low Cost 2.Rein Conc 2.Average 3.Masonry 3.Good 4.Wood Frm 4.Excellent 5.Rigid Frm	5 Rigid Frame 1 Low Cost	5 Rigid Frame 2 Average
Grade Factor	1.00	1.00
Exterior Walls 1.Br/St 6.Compos 2.C Block 7.Al/Vinyl 3.Concrete 8.Steel 4.Wood 9.Other 5.Stucco	8 Steel	8 Steel
Stories/Height	1 18	1 18
Ground Floor Area	2,400	3,600
Perimeter Units/Fl	200	180
Heating/Cooling 11.Elec BB 19.Wall/Fl 12.Wall 20.Heat/Co 13.FWA 21.Package 14.HW 22.W/C Air 15.Space 23.H/C Wat 16.Steam w 24.HeatPum 17.Steam N 25.Indiv H 18.Vent 26.	22 Warm/Cool Air	13 Forced Warm Air
Year Built	2005	2005
Year Remodeled	0	0
Condition 1.Poor 6.Good 2.Fair 7.Very Good 3.Below Ave 8.Excellent 4.Average 9.Same 5.Above Ave	4 Average	4 Average
Physical % Good	0	0
Functional % Good	100	100
Economic % Good	100	

TRIO Software
A Division of Harris Computer Systems

Entrance Code

1.Interior 6.
2.Refusal 7.
3.Informed 8.
4.Vacant 9.
5.Estimate

Information Code

1.Owner 6.Other
2.Relative 7.
3.Tenant 8.
4.Agent 9.
5.Estimate

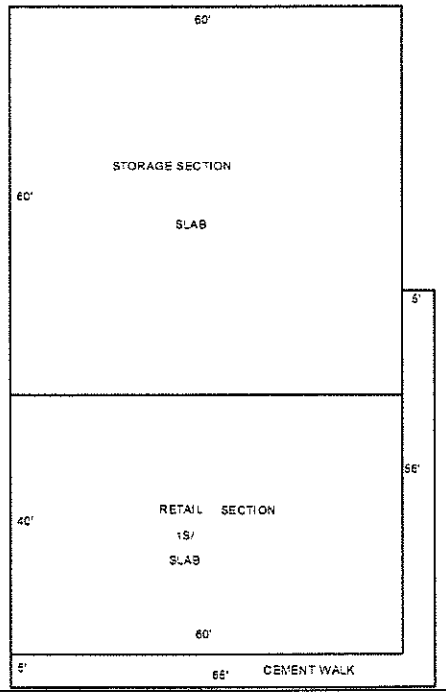

Date Inspected

Additions, Outbuildings & Improvements

Type	Year	Units	Grade	Cond	Phys.	Funct.	Sound Value
62 Patio	0	605	3 100	0	0 %	0 %	
270	0	3600	3 100	0	0 %	0 %	
					%	%	
					%	%	
					%	%	
					%	%	
					%	%	
					%	%	
					%	%	
					%	%	

1.ONE STORY FRAM
2.TWO STORY FRAM
3.THREE STORY FR
4.1 & 1/2 STORY
5.1 & 3/4 STORY
6.2 & 1/2 STORY
21.Open Frame Por
22.Encl Frame Por
23.Frame Garage
24.Frame Shed
25.Frame Bay Wind
26.1SFr Overhang
27.Unfin Basement
28.Unfinished Att
29.Finished Attic

Map Lot U16-058 Account 1274 Location 8 CREST AVENUE Card 1 Of 1 8-25-2016

CLOUTIER, TIMOTHY S. &
JULIE A.
8 CREST AV

LISBON ME 04250
B4549P330

Property Data

Neighborhood **51 CREST AVE**

Tree Growth Year **0**

TG MGT PLAN DATE **0**

BLDG PERMIT YEAR **16**

Zone/Land Use **1 GENERAL RESIDENTIAL**

Secondary Zone

Topography **1 Level**

1.Level	4.Below St	7.Steep
2.Rolling	5.Low	8.
3.Above St	6.Wet	9.

Utilities **1 All Public**

1.Public	4.Dr Well	7.WELL & SEP
2.Water	5.Oth Prv Wa	8.HoldingTan
3.Sewer	6.Septic	9.P WTR/SEPT

Street **1 Public Paved**

1.PubPaved	4.PrivGrav	7.No Road
2.PrivPavd	5.R/W	8.No Legal
3.PubGravl	6.Long R/W	9.LandLkd

Interior Inspection **0**

CHANGE YR **1**

Sale Data

Sale Date

Price

Sale Type

1.Land	4.MOHOland	7.
2.L & B	5.MOHOw/o	8.
3.Building	6.	9.Distress

Financing

1.Convent	4.Seller	7.
2.FHA/VA	5.Private	8.
3.Assumed	6.Cash	9.Unknown

Validity

1.Valid	4.Split	7.Changes
2.Related	5.Partial	8.Other
3.Distress	6.Exempt	9.ABUTTER

Verified

1.Buyer	4.Agent	7.Family
2.Seller	5.Pub Rec	8.Other
3.Lender	6.MLS	9.

Assessment Record

Year	Land	Buildings	Exempt	Total
2009	30,430	96,560	0	126,990
2010	40,200	127,500	8,000	159,700
2011	40,200	127,500	8,300	159,400
2013	40,200	127,500	8,500	159,200
2015	40,200	127,500	8,700	159,000
2016	32,000	175,800	15,000	192,800

Land Data

Front Foot	Type	Effective Frontage	Effective Depth	Influence Factor	Influence Code
11.Primary Lot				%	
12.Additional I				%	
13.Additional II				%	
14.Additional III				%	
15.Additional IV				%	
				%	
				%	
Square Foot		**Square Feet**			
16.Primary Lot				%	
17.Additional I				%	
18.Additional II				%	
19.Additional III				%	
20.Additional IV				%	
				%	
				%	
Fract. Acre		**Acreage/Sites**			
21.HOMESITE	21	0.34		100 %	0
22.COMMERCIAL SIT				%	
23.INDUSTRIAL SIT				%	
Acres				%	
27.REAR 1-5				%	
28.REAR 6-10				%	
29.REAR 11-20				%	
30.REAR 21 +				%	
34.Farmland SW				%	
35.Farmland MW				%	

Total Acreage 0.34

Influence Codes

1.VACANCY
2.Excess Frtg
3.Topography
4.Size/Shape
5.Access
6.Restriction
7.Access/Topo
8.ENV-OPEN SPACE
9.Fract Share
Acres
36.Farmland HW
37.T G Softwood
38.T G Mixed Woo
39.T G Hardwood
40.Gravel Pit
41.RP/Wetland/Was
42.Leased or MH S
43.Condo Site
44.SITE IMPROVEME
46.Waste
47.Common Land
48.PRIME COMM LOT
49.SECONDARY COMM
50.MARGINAL COMM
51.UTILITY ROW
52.TOWER SITE
53.PASTURE

Inspection Witnessed By:

X Date

No./Date	Description	Date Insp.

Notes:
0100*0100

LISBON

LISBON

Map Lot U16-058 | Account 1274 | Location 8 CREST AVENUE | Card 1 Of 1 | 8-25-2016

Building Style	**1 Conventional**		
1.Conv.	5.Garrison	9.DW	
2.Ranch	6.Contemp	10.BERM	
3.R Ranch	7.Seasonal	11.COMM &	
4.Cape	8.Primitiv	12.	
Dwelling Units	**1**		
Other Units	**0**		
Stories	**5 One & 3/4 Story**		
1.1	4.1.5	7.3.5	
2.2	5.1.75	8.	
3.3	6.2.5	9.	
Exterior Walls	**8 AL/Vinyl**		
1.Clapboar	5.T-111	9.Cem.Boar	
2.WD.SH.	6.BR/Stone	10.Log	
3.Compos.	7.Novelty	11.Other	
4.ASB/ASP	8.AL/Vinyl	12.BLOCK	
Roof Surface	**1 Asphalt Shingles**		
1.Asphalt	4.Composit	7.Metal RS	
2.Slate	5.Wood	8.	
3.Metal LC	6.Other	9.	
SF Masonry Trim	**0**		
BUILDING USE	**0**		
OPEN-4-CUSTOM	**0**		
Year Built	**1965**		
Year Remodeled	**0**		
Foundation	**1 Concrete**		
1.Concrete	4.Wood	7.DirtFlr	
2.C Block	5.Slab	8.	
3.Br/Stone	6.Piers	9.	
Basement	**4 Full Basement**		
1.1/4 Bmt	4.Full Bmt	7.	
2.1/2 Bmt	5.Crawl	8.	
3.3/4 Bmt	6.1stFlUnf	9.None	
Bsmt Gar # Cars	**0**		
Wet Basement	**1 Dry Basement**		
1.Dry	4.Dirt/Dry	7.	
2.Damp	5.Dirt/Dmp	8.	
3.Wet	6.Dirt/Wet	9.	

SF Bsmt Living	**0**		
Fin Bsmt Grade	**0 0**		
Electrical-Amps	**0**		
Heat Type	**100%**	**1 Hot Water BB**	
1.HWBB	5.FWA	9.No Heat	
2.Radiator	6.GravWA	10.RIN/MON	
3.RadFloor	7.Electric	11.	
4.Steam	8.Fl/Wall	12.	
Cool Type	**0%**	**9 None**	
1.Central	4.W&C Air	7.	
2.Evapor	5.	8.	
3.H Pump	6.	9.None	
Kitchen Style	**2 Typical**		
1.Good	4.Obsolete	7.	
2.Typical	5.	8.	
3.Old Type	6.	9.None	
Bath(s) Style	**2 Typical Bath(s)**		
1.Good	4.Obsolete	7.	
2.Typical	5.	8.	
3.Old Type	6.	9.None	
# Rooms	**6**		
# Bedrooms	**3**		
# Full Baths	**2**		
# Half Baths	**0**		
# Addn Fixtures	**0**		
# Fireplaces	**1**		

TRIO Software
A Division of Harris Computer Systems

Layout	**1 Typical**		
1.Typical	4.(-) BR	7.	
2.Inadeq	5.(-) BRs	8.	
3.Poor	6.	9.	
Attic	**9 None**		
1.1/4 Fin	4.Full Fin	7.	
2.1/2 Fin	5.Fl/Stair	8.	
3.3/4 Fin	6.1/2Fl/St	9.None	
Insulation	**1 Full**		
1.Full	4.Minimal	7.	
2.Heavy	5.Partial	8.	
3.Capped	6.	9.None	
Unfinished %	**0%**		
Grade & Factor	**3 Average 110%**		
1.E Grade	4.B Grade	7.AA	
2.D Grade	5.A Grade	8.AAAA Gra	
3.C Grade	6.A+	9.Same	
SQFT (Footprint)	**1008**		
Condition	**5 Above Average**		
1.Poor	4.Avg	7.V G	
2.Fair	5.Avg+	8.Exc	
3.Avg-	6.Good	9.Same	
Phys. % Good	**0%**		
Funct. % Good	**100%**		
Functional Code	**9 None**		
1.Incomp	4.Small Sl	7.Layout	
2.Overbuil	5.CDU	8.Other	
3.Delap	6.Style	9.None	
Econ. % Good	**100%**		
Economic Code	**None**		
0.None	3.No Power	9.None	
1.Location	4.Generate	8.	
2.Encroach	5.Misc	9.	
Entrance Code	**5 Estimated**		
1.Interior	4.Vacant	7.	
2.Refusal	5.Estimate	8.	
3.Informed	6.	9.	
Information Code	**5 Estimate**		
1.Owner	4.Agent	7.	
2.Relative	5.Estimate	8.	
3.Tenant	6.Other	9.	

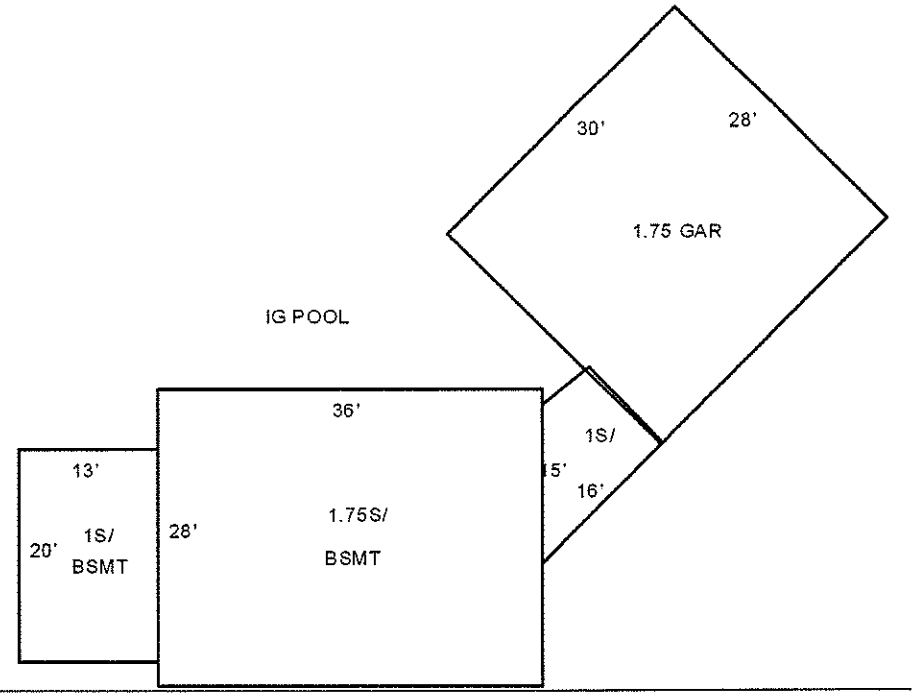

Date Inspected 8-28-2014

Additions, Outbuildings & Improvements

Type	Year	Units	Grade	Cond	Phys.	Funct.	Sound Value
11 1	0	260	0 0	0	0 %	0 %	
1 ONE STORY	0	113	0 0	0	0 %	0 %	
78 1.75 ST	2015	840	0 0	4	0 %	100 %	
63 Swimming Pool	0	1	3 100	4	99 %	100 %	
					%	%	
					%	%	
					%	%	
					%	%	
					%	%	
					%	%	

1.ONE STORY FRAM
2.TWO STORY FRAM
3.THREE STORY FR
4.1 & 1/2 STORY
5.1 & 3/4 STORY
6.2 & 1/2 STORY
21.Open Frame Por
22.Encl Frame Por
23.Frame Garage
24.Frame Shed
25.Frame Bay Wind
26.1SFr Overhang
27.Unfin Basement
28.Unfinished Att
29.Finished Attic

Map Lot U16-059 Account 4037 Location 47 CREST AVENUE Card 1 Of 1 8-25-2016

LONG, RICHARD L. &
JANE E.
PO BOX 572

LISBON ME 04250
B3063P209

Property Data

Neighborhood **51 CREST AVE**

Tree Growth Year **0**

TG MGT PLAN DATE **0**

BLDG PERMIT YEAR **0**

Zone/Land Use **1 GENERAL RESIDENTIAL**

Secondary Zone

Topography **1 Level**

1.Level	4.Below St	7.Steep
2.Rolling	5.Low	8.
3.Above St	6.Wet	9.

Utilities **1 All Public**

1.Public	4.Dr Well	7.WELL & SEP
2.Water	5.Oth Prv Wa	8.HoldingTan
3.Sewer	6.Septic	9.P WTR/SEPT

Street **1 Public Paved**

1.PubPaved	4.PrivGrav	7.No Road
2.PrivPavd	5.R/W	8.No Legal
3.PubGravl	6.Long R/W	9.LandLkd

Interior Inspection **0**

CHANGE YR **0**

Sale Data

Sale Date

Price

Sale Type

1.Land	4.MOHOland	7.
2.L & B	5.MOHOw/o	8.
3.Building	6.	9.Distress

Financing

1.Convent	4.Seller	7.
2.FHA/VA	5.Private	8.
3.Assumed	6.Cash	9.Unknown

Validity

1.Valid	4.Split	7.Changes
2.Related	5.Partial	8.Other
3.Distress	6.Exempt	9.ABUTTER

Verified

1.Buyer	4.Agent	7.Family
2.Seller	5.Pub Rec	8.Other
3.Lender	6.MLS	9.

Assessment Record

Year	Land	Buildings	Exempt	Total
2009	29,050	71,760	10,640	90,170
2010	38,300	94,700	12,800	120,200
2011	38,300	94,700	13,280	119,720
2013	38,300	94,700	13,600	119,400
2015	38,300	94,700	13,920	119,080
2016	31,700	104,700	21,000	115,400

Land Data

	Type	Effective Frontage	Effective Depth	Influence Factor	Influence Code
Front Foot					
11.Primary Lot				%	
12.Additional I				%	
13.Additional II				%	
14.Additional III				%	
15.Additional IV				%	
				%	
				%	
Square Foot		**Square Feet**			
16.Primary Lot				%	
17.Additional I				%	
18.Additional II				%	
19.Additional III				%	
20.Additional IV				%	
				%	
				%	
Fract. Acre		**Acreage/Sites**			
21.HOMESITE	21	0.31		100 %	0
22.COMMERCIAL SIT				%	
23.INDUSTRIAL SIT				%	
Acres				%	
27.REAR 1-5				%	
28.REAR 6-10				%	
29.REAR 11-20				%	
30.REAR 21 +				%	
34.Farmland SW				%	
35.Farmland MW				%	

Total Acreage 0.31

Influence Codes

1.VACANCY
2.Excess Frtg
3.Topography
4.Size/Shape
5.Access
6.Restriction
7.Access/Topo
8.ENV-OPEN SPACE
9.Fract Share
Acres
36.Farmland HW
37.T G Softwood
38.T G Mixed Woo
39.T G Hardwood
40.Gravel Pit
41.RP/Wetland/Was
42.Leased or MH S
43.Condo Site
44.SITE IMPROVEME
46.Waste
47.Common Land
48.PRIME COMM LOT
49.SECONDARY COMM
50.MARGINAL COMM
51.UTILITY ROW
52.TOWER SITE
53.PASTURE

Inspection Witnessed By:

X Date

No./Date	Description	Date Insp.

Notes:
0100*0100

LISBON

LISBON

Map Lot U16-059 | Account 4037 | Location 47 CREST AVENUE | Card 1 Of 1 | 8-25-2016

Building Style	**1 Conventional**	
1.Conv.	5.Garrison	9.DW
2.Ranch	6.Contemp	10.BERM
3.R Ranch	7.Seasonal	11.COMM &
4.Cape	8.Primitiv	12.
Dwelling Units	**1**	
Other Units	**0**	
Stories	**4 One & 1/2 Story**	
1.1	4.1.5	7.3.5
2.2	5.1.75	8.
3.3	6.2.5	9.
Exterior Walls	**8 AL/Vinyl**	
1.Clapboar	5.T-111	9.Cem.Boar
2.WD.SH.	6.BR/Stone	10.Log
3.Compos.	7.Novelty	11.Other
4.ASB/ASP	8.AL/Vinyl	12.BLOCK
Roof Surface	**1 Asphalt Shingles**	
1.Asphalt	4.Composit	7.Metal RS
2.Slate	5.Wood	8.
3.Metal LC	6.Other	9.
SF Masonry Trim	**0**	
BUILDING USE	**0**	
OPEN-4-CUSTOM	**0**	
Year Built	**1985**	
Year Remodeled	**0**	
Foundation	**1 Concrete**	
1.Concrete	4.Wood	7.DirtFlr
2.C Block	5.Slab	8.
3.Br/Stone	6.Piers	9.
Basement	**4 Full Basement**	
1.1/4 Bmt	4.Full Bmt	7.
2.1/2 Bmt	5.Crawl	8.
3.3/4 Bmt	6.1stFlUnf	9.None
Bsmt Gar # Cars	**0**	
Wet Basement	**1 Dry Basement**	
1.Dry	4.Dirt/Dry	7.
2.Damp	5.Dirt/Dmp	8.
3.Wet	6.Dirt/Wet	9.

SF Bsmt Living	**0**	
Fin Bsmt Grade	**0 0**	
Electrical-Amps	**0**	
Heat Type	**100%**	**8 Floor/Wall Unit**
1.HWBB	5.FWA	9.No Heat
2.Radiator	6.GravWA	10.RIN/MON
3.RadFloor	7.Electric	11.
4.Steam	8.Fl/Wall	12.
Cool Type	**0%**	**9 None**
1.Central	4.W&C Air	7.
2.Evapor	5.	8.
3.H Pump	6.	9.None
Kitchen Style	**2 Typical**	
1.Good	4.Obsolete	7.
2.Typical	5.	8.
3.Old Type	6.	9.None
Bath(s) Style	**2 Typical Bath(s)**	
1.Good	4.Obsolete	7.
2.Typical	5.	8.
3.Old Type	6.	9.None
# Rooms	**5**	
# Bedrooms	**3**	
# Full Baths	**1**	
# Half Baths	**1**	
# Addn Fixtures	**0**	
# Fireplaces	**0**	

TRIO Software
A Division of Harris Computer Systems

Layout	**1 Typical**	
1.Typical	4.(-) BR	7.
2.Inadeq	5.(-) BRs	8.
3.Poor	6.	9.
Attic	**9 None**	
1.1/4 Fin	4.Full Fin	7.
2.1/2 Fin	5.Fl/Stair	8.
3.3/4 Fin	6.1/2Fl/St	9.None
Insulation	**1 Full**	
1.Full	4.Minimal	7.
2.Heavy	5.Partial	8.
3.Capped	6.	9.None
Unfinished %	**0%**	
Grade & Factor	**3 Average 100%**	
1.E Grade	4.B Grade	7.AA
2.D Grade	5.A Grade	8.AAAA Gra
3.C Grade	6.A+	9.Same
SQFT (Footprint)	**864**	
Condition	**4 Average**	
1.Poor	4.Avg	7.V G
2.Fair	5.Avg+	8.Exc
3.Avg-	6.Good	9.Same
Phys. % Good	**0%**	
Funct. % Good	**100%**	
Functional Code	**9 None**	
1.Incomp	4.Small Sl	7.Layout
2.Overbuil	5.CDU	8.Other
3.Delap	6.Style	9.None
Econ. % Good	**100%**	
Economic Code	**None**	
0.None	3.No Power	9.None
1.Location	4.Generate	8.
2.Encroach	5.Misc	9.
Entrance Code	**5 Estimated**	
1.Interior	4.Vacant	7.
2.Refusal	5.Estimate	8.
3.Informed	6.	9.
Information Code	**5 Estimate**	
1.Owner	4.Agent	7.
2.Relative	5.Estimate	8.
3.Tenant	6.Other	9.

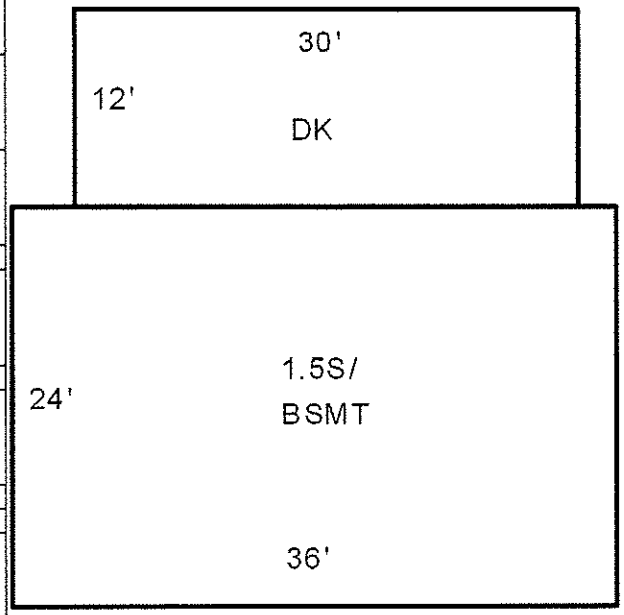

GAR 24X28=672

Date Inspected 8-28-2014

Additions, Outbuildings & Improvements

Type	Year	Units	Grade	Cond	Phys.	Funct.	Sound Value
68 Wood Deck	0	360	0 0	0	0 %	0 %	
23 Frame Garage	0	672	3 100	4	0 %	100 %	
					%	%	
					%	%	
					%	%	
					%	%	
					%	%	
					%	%	
					%	%	
					%	%	

1.ONE STORY FRAM
2.TWO STORY FRAM
3.THREE STORY FR
4.1 & 1/2 STORY
5.1 & 3/4 STORY
6.2 & 1/2 STORY
21.Open Frame Por
22.Encl Frame Por
23.Frame Garage
24.Frame Shed
25.Frame Bay Wind
26.1SFr Overhang
27.Unfin Basement
28.Unfinished Att
29.Finished Attic

Map Lot U16-060 | Account 4305 | Location 45 CREST AVENUE | Card 1 Of 1 | 8-25-2016

BROWER, WEBSTER P. &
MARILYN V.
45 CREST AV

LISBON ME 04250
B8141P137

Previous Owner
MCALEAR, JOHN O. JR. & JO-ANNE
45 CREST AV

LISBON ME 04250
Sale Date: 4-07-2011

Inspection Witnessed By:

X Date

No./Date	Description	Date Insp.

Notes:
0127*0119

LISBON

Property Data

Neighborhood **51 CREST AVE**

Tree Growth Year **0**

TG MGT PLAN DATE **0**

BLDG PERMIT YEAR **0**

Zone/Land Use **1 GENERAL RESIDENTIAL**

Secondary Zone **11 AND RP**

Topography **1 Level**

1.Level	4.Below St	7.Steep
2.Rolling	5.Low	8.
3.Above St	6.Wet	9.

Utilities **1 All Public**

1.Public	4.Dr Well	7.WELL & SEP
2.Water	5.Oth Prv Wa	8.HoldingTan
3.Sewer	6.Septic	9.P WTR/SEPT

Street **1 Public Paved**

1.PubPaved	4.PrivGrav	7.No Road
2.PrivPavd	5.R/W	8.No Legal
3.PubGravl	6.Long R/W	9.LandLkd

Interior Inspection **0**

CHANGE YR **0**

Sale Data

Sale Date **4-07-2011**

Price **155,000**

Sale Type **2 Land & Buildings**

1.Land	4.MOHOland	7.
2.L & B	5.MOHOw/o	8.
3.Building	6.	9.Distress

Financing **9 Unknown**

1.Convent	4.Seller	7.
2.FHA/VA	5.Private	8.
3.Assumed	6.Cash	9.Unknown

Validity **1 Arms Length Sale**

1.Valid	4.Split	7.Changes
2.Related	5.Partial	8.Other
3.Distress	6.Exempt	9.ABUTTER

Verified **5 Public Record**

1.Buyer	4.Agent	7.Family
2.Seller	5.Pub Rec	8.Other
3.Lender	6.MLS	9.

Assessment Record

Year	Land	Buildings	Exempt	Total
2009	32,880	68,430	0	101,310
2010	43,400	90,300	0	133,700
2011	43,400	90,300	0	133,700
2013	43,400	90,300	0	133,700
2015	43,400	90,300	8,700	125,000
2016	33,200	99,500	15,000	117,700

Land Data

Front Foot	Type	Effective Frontage	Effective Depth	Influence Factor	Influence Code
11.Primary Lot				%	
12.Additional I				%	
13.Additional II				%	
14.Additional III				%	
15.Additional IV				%	
				%	
				%	
Square Foot		**Square Feet**			
16.Primary Lot				%	
17.Additional I				%	
18.Additional II				%	
19.Additional III				%	
20.Additional IV				%	
				%	
				%	
				%	
Fract. Acre		**Acreage/Sites**			
21.HOMESITE	21	0.49		100 %	0
22.COMMERCIAL SIT				%	
23.INDUSTRIAL SIT				%	
Acres				%	
27.REAR 1-5				%	
28.REAR 6-10				%	
29.REAR 11-20				%	
30.REAR 21 +				%	
34.Farmland SW					
35.Farmland MW					

Total Acreage 0.49

Influence Codes

1.VACANCY
2.Excess Frtg
3.Topography
4.Size/Shape
5.Access
6.Restriction
7.Access/Topo
8.ENV-OPEN SPACE
9.Fract Share
Acres
36.Farmland HW
37.T G Softwood
38.T G Mixed Woo
39.T G Hardwood
40.Gravel Pit
41.RP/Wetland/Was
42.Leased or MH S
43.Condo Site
44.SITE IMPROVEME
46.Waste
47.Common Land
48.PRIME COMM LOT
49.SECONDARY COMM
50.MARGINAL COMM
51.UTILITY ROW
52.TOWER SITE
53.PASTURE

LISBON

Map Lot U16-060 | Account 4305 | Location 45 CREST AVENUE | Card 1 Of 1 | 8-25-2016

Building Style **2 Ranch**			
1.Conv.	5.Garrison	9.DW	
2.Ranch	6.Contemp	10.BERM	
3.R Ranch	7.Seasonal	11.COMM &	
4.Cape	8.Primitiv	12.	
Dwelling Units **1**			
Other Units **0**			
Stories **1 One Story**			
1.1	4.1.5	7.3.5	
2.2	5.1.75	8.	
3.3	6.2.5	9.	
Exterior Walls **7 Novelty**			
1.Clapboar	5.T-111	9.Cem.Boar	
2.WD.SH.	6.BR/Stone	10.Log	
3.Compos.	7.Novelty	11.Other	
4.ASB/ASP	8.AL/Vinyl	12.BLOCK	
Roof Surface **1 Asphalt Shingles**			
1.Asphalt	4.Composit	7.Metal RS	
2.Slate	5.Wood	8.	
3.Metal LC	6.Other	9.	
SF Masonry Trim **0**			
BUILDING USE **0**			
OPEN-4-CUSTOM **0**			
Year Built **1985**			
Year Remodeled **0**			
Foundation **1 Concrete**			
1.Concrete	4.Wood	7.DirtFlr	
2.C Block	5.Slab	8.	
3.Br/Stone	6.Piers	9.	
Basement **4 Full Basement**			
1.1/4 Bmt	4.Full Bmt	7.	
2.1/2 Bmt	5.Crawl	8.	
3.3/4 Bmt	6.1stFlUnf	9.None	
Bsmt Gar # Cars **0**			
Wet Basement **1 Dry Basement**			
1.Dry	4.Dirt/Dry	7.	
2.Damp	5.Dirt/Dmp	8.	
3.Wet	6.Dirt/Wet	9.	

SF Bsmt Living **0**			
Fin Bsmt Grade **0 0**			
Electrical-Amps **0**			
Heat Type **100%** **8 Floor/Wall Unit**			
1.HWBB	5.FWA	9.No Heat	
2.Radiator	6.GravWA	10.RIN/MON	
3.RadFloor	7.Electric	11.	
4.Steam	8.Fl/Wall	12.	
Cool Type **0%** **9 None**			
1.Central	4.W&C Air	7.	
2.Evapor	5.	8.	
3.H Pump	6.	9.None	
Kitchen Style **2 Typical**			
1.Good	4.Obsolete	7.	
2.Typical	5.	8.	
3.Old Type	6.	9.None	
Bath(s) Style **2 Typical Bath(s)**			
1.Good	4.Obsolete	7.	
2.Typical	5.	8.	
3.Old Type	6.	9.None	
# Rooms **6**			
# Bedrooms **3**			
# Full Baths **1**			
# Half Baths **0**			
# Addn Fixtures **0**			
# Fireplaces **0**			

TRIO Software
A Division of Harris Computer Systems

Layout **1 Typical**			
1.Typical	4.(-) BR	7.	
2.Inadeq	5.(-) BRs	8.	
3.Poor	6.	9.	
Attic **9 None**			
1.1/4 Fin	4.Full Fin	7.	
2.1/2 Fin	5.Fl/Stair	8.	
3.3/4 Fin	6.1/2Fl/St	9.None	
Insulation **1 Full**			
1.Full	4.Minimal	7.	
2.Heavy	5.Partial	8.	
3.Capped	6.	9.None	
Unfinished % **0%**			
Grade & Factor **3 Average 100%**			
1.E Grade	4.B Grade	7.AA	
2.D Grade	5.A Grade	8.AAAA Gra	
3.C Grade	6.A+	9.Same	
SQFT (Footprint) **1232**			
Condition **5 Above Average**			
1.Poor	4.Avg	7.V G	
2.Fair	5.Avg+	8.Exc	
3.Avg-	6.Good	9.Same	
Phys. % Good **0%**			
Funct. % Good **100%**			
Functional Code **9 None**			
1.Incomp	4.Small Sl	7.Layout	
2.Overbuil	5.CDU	8.Other	
3.Delap	6.Style	9.None	
Econ. % Good **100%**			
Economic Code **None**			
0.None	3.No Power	9.None	
1.Location	4.Generate	8.	
2.Encroach	5.Misc	9.	
Entrance Code **5 Estimated**			
1.Interior	4.Vacant	7.	
2.Refusal	5.Estimate	8.	
3.Informed	6.	9.	
Information Code **5 Estimate**			
1.Owner	4.Agent	7.	
2.Relative	5.Estimate	8.	
3.Tenant	6.Other	9.	

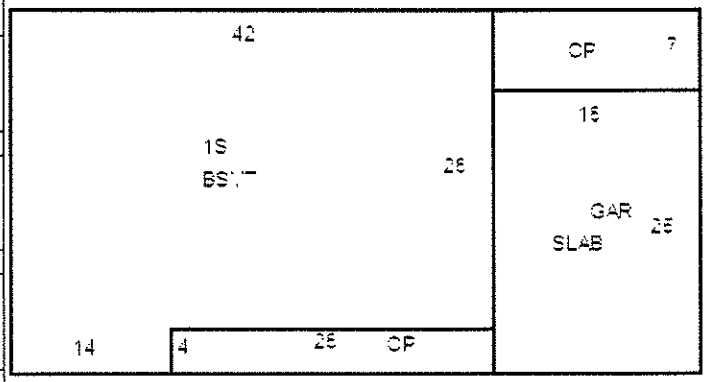

S-ED 10X16=160

Date Inspected 8-28-2014

Additions, Outbuildings & Improvements

Type	Year	Units	Grade	Cond	Phys.	Funct.	Sound Value
21 Open Frame	0	112	0 0	0	0 %	0 %	
23 Frame Garage	0	450	0 0	0	0 %	0 %	
21 Open Frame	0	126	0 0	0	0 %	0 %	
24 Frame Shed	0	160	3 100	3	0 %	100 %	
					%	%	
					%	%	
					%	%	
					%	%	
					%	%	
					%	%	

1.ONE STORY FRAM
2.TWO STORY FRAM
3.THREE STORY FR
4.1 & 1/2 STORY
5.1 & 3/4 STORY
6.2 & 1/2 STORY
21.Open Frame Por
22.Encl Frame Por
23.Frame Garage
24.Frame Shed
25.Frame Bay Wind
26.1SFr Overhang
27.Unfin Basement
28.Unfinished Att
29.Finished Attic

Map Lot U16-061 | Account 871 | Location 43 CREST AVENUE | Card 1 Of 1 | 8-25-2016

BRYANT, BETH A. &
KEVIN D.
43 CREST AV

LISBON ME 04250
B4832P322

Property Data

Neighborhood **51 CREST AVE**

Tree Growth Year **0**

TG MGT PLAN DATE **0**

BLDG PERMIT YEAR **0**

Zone/Land Use **1 GENERAL RESIDENTIAL**

Secondary Zone **11 AND RP**

Topography **1 Level**

1.Level	4.Below St	7.Steep
2.Rolling	5.Low	8.
3.Above St	6.Wet	9.

Utilities **1 All Public**

1.Public	4.Dr Well	7.WELL & SEP
2.Water	5.Oth Prv Wa	8.HoldingTan
3.Sewer	6.Septic	9.P WTR/SEPT

Street **1 Public Paved**

1.PubPaved	4.PrivGrav	7.No Road
2.PrivPavd	5.R/W	8.No Legal
3.PubGravl	6.Long R/W	9.LandLkd

Interior Inspection **0**

CHANGE YR **0**

Sale Data

Sale Date

Price

Sale Type

1.Land	4.MOHOland	7.
2.L & B	5.MOHOw/o	8.
3.Building	6.	9.Distress

Financing

1.Convent	4.Seller	7.
2.FHA/VA	5.Private	8.
3.Assumed	6.Cash	9.Unknown

Validity

1.Valid	4.Split	7.Changes
2.Related	5.Partial	8.Other
3.Distress	6.Exempt	9.ABUTTER

Verified

1.Buyer	4.Agent	7.Family
2.Seller	5.Pub Rec	8.Other
3.Lender	6.MLS	9.

Assessment Record

Year	Land	Buildings	Exempt	Total
2009	22,700	64,280	7,280	79,700
2010	30,000	84,800	8,000	106,800
2011	30,000	84,800	8,300	106,500
2013	30,000	84,800	8,500	106,300
2015	30,000	84,800	8,700	106,100
2016	31,200	88,900	15,000	105,100

Land Data

Front Foot	Type	Effective Frontage	Effective Depth	Influence Factor	Influence Code
11.Primary Lot				%	
12.Additional I				%	
13.Additional II				%	
14.Additional III				%	
15.Additional IV				%	
				%	
				%	
Square Foot		**Square Feet**			
16.Primary Lot				%	
17.Additional I				%	
18.Additional II				%	
19.Additional III				%	
20.Additional IV				%	
				%	
				%	
Fract. Acre		**Acreage/Sites**			
21.HOMESITE	21	0.45		95 %	3
22.COMMERCIAL SIT				%	
23.INDUSTRIAL SIT				%	
Acres				%	
27.REAR 1-5				%	
28.REAR 6-10				%	
29.REAR 11-20				%	
30.REAR 21 +				%	
34.Farmland SW					
35.Farmland MW					

Total Acreage 0.45

Influence Codes

1.VACANCY
2.Excess Frtg
3.Topography
4.Size/Shape
5.Access
6.Restriction
7.Access/Topo
8.ENV-OPEN SPACE
9.Fract Share
Acres
36.Farmland HW
37.T G Softwood
38.T G Mixed Woo
39.T G Hardwood
40.Gravel Pit
41.RP/Wetland/Was
42.Leased or MH S
43.Condo Site
44.SITE IMPROVEME
46.Waste
47.Common Land
48.PRIME COMM LOT
49.SECONDARY COMM
50.MARGINAL COMM
51.UTILITY ROW
52.TOWER SITE
53.PASTURE

Inspection Witnessed By:

X Date

No./Date	Description	Date Insp.

Notes:
0135*0060

LISBON

LISBON

Map Lot U16-061 | Account 871 | Location 43 CREST AVENUE | Card 1 Of 1 | 8-25-2016

Building Style **2 Ranch**		
1.Conv.	5.Garrison	9.DW
2.Ranch	6.Contemp	10.BERM
3.R Ranch	7.Seasonal	11.COMM &
4.Cape	8.Primitiv	12.
Dwelling Units **1**		
Other Units **0**		
Stories **1 One Story**		
1.1	4.1.5	7.3.5
2.2	5.1.75	8.
3.3	6.2.5	9.
Exterior Walls **8 AL/Vinyl**		
1.Clapboar	5.T-111	9.Cem.Boar
2.WD.SH.	6.BR/Stone	10.Log
3.Compos.	7.Novelty	11.Other
4.ASB/ASP	8.AL/Vinyl	12.BLOCK
Roof Surface **1 Asphalt Shingles**		
1.Asphalt	4.Composit	7.Metal RS
2.Slate	5.Wood	8.
3.Metal LC	6.Other	9.
SF Masonry Trim **0**		
BUILDING USE **0**		
OPEN-4-CUSTOM **0**		
Year Built **1980**		
Year Remodeled **0**		
Foundation **1 Concrete**		
1.Concrete	4.Wood	7.DirtFlr
2.C Block	5.Slab	8.
3.Br/Stone	6.Piers	9.
Basement **4 Full Basement**		
1.1/4 Bmt	4.Full Bmt	7.
2.1/2 Bmt	5.Crawl	8.
3.3/4 Bmt	6.1stFlUnf	9.None
Bsmt Gar # Cars **0**		
Wet Basement **1 Dry Basement**		
1.Dry	4.Dirt/Dry	7.
2.Damp	5.Dirt/Dmp	8.
3.Wet	6.Dirt/Wet	9.

SF Bsmt Living **734**		
Fin Bsmt Grade **9 100**		
Electrical-Amps **0**		
Heat Type **100%** **1 Hot Water BB**		
1.HWBB	5.FWA	9.No Heat
2.Radiator	6.GravWA	10.RIN/MON
3.RadFloor	7.Electric	11.
4.Steam	8.Fl/Wall	12.
Cool Type **0%** **9 None**		
1.Central	4.W&C Air	7.
2.Evapor	5.	8.
3.H Pump	6.	9.None
Kitchen Style **2 Typical**		
1.Good	4.Obsolete	7.
2.Typical	5.	8.
3.Old Type	6.	9.None
Bath(s) Style **2 Typical Bath(s)**		
1.Good	4.Obsolete	7.
2.Typical	5.	8.
3.Old Type	6.	9.None
# Rooms **5**		
# Bedrooms **3**		
# Full Baths **1**		
# Half Baths **0**		
# Addn Fixtures **0**		
# Fireplaces **0**		

TRIO Software
A Division of Harris Computer Systems

Layout **1 Typical**		
1.Typical	4.(-) BR	7.
2.Inadeq	5.(-) BRs	8.
3.Poor	6.	9.
Attic **9 None**		
1.1/4 Fin	4.Full Fin	7.
2.1/2 Fin	5.Fl/Stair	8.
3.3/4 Fin	6.1/2Fl/St	9.None
Insulation **1 Full**		
1.Full	4.Minimal	7.
2.Heavy	5.Partial	8.
3.Capped	6.	9.None
Unfinished % **0%**		
Grade & Factor **3 Average 100%**		
1.E Grade	4.B Grade	7.AA
2.D Grade	5.A Grade	8.AAAA Gra
3.C Grade	6.A+	9.Same
SQFT (Footprint) **816**		
Condition **4 Average**		
1.Poor	4.Avg	7.V G
2.Fair	5.Avg+	8.Exc
3.Avg-	6.Good	9.Same
Phys. % Good **0%**		
Funct. % Good **100%**		
Functional Code **9 None**		
1.Incomp	4.Small Si	7.Layout
2.Overbuil	5.CDU	8.Other
3.Delap	6.Style	9.None
Econ. % Good **100%**		
Economic Code **None**		
0.None	3.No Power	9.None
1.Location	4.Generate	8.
2.Encroach	5.Misc	9.
Entrance Code **3 Information Only**		
1.Interior	4.Vacant	7.
2.Refusal	5.Estimate	8.
3.Informed	6.	9.
Information Code **1 Owner**		
1.Owner	4.Agent	7.
2.Relative	5.Estimate	8.
3.Tenant	6.Other	9.

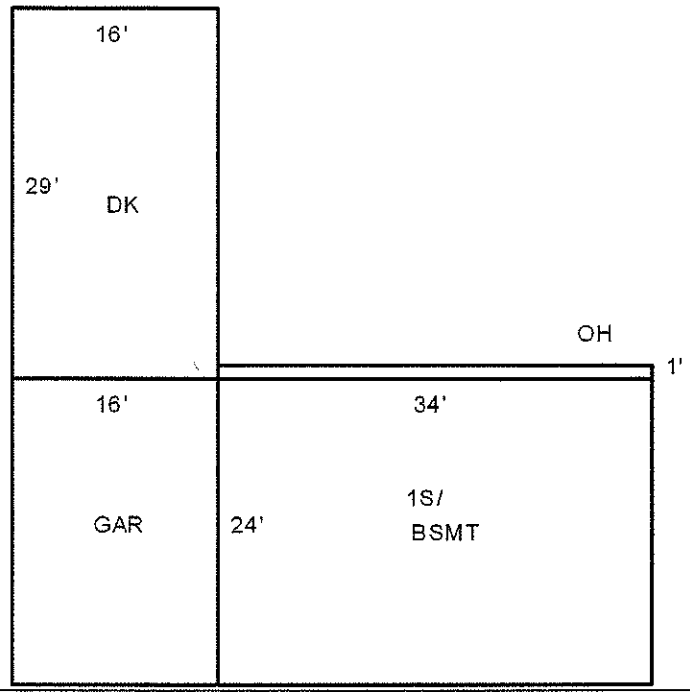

Date Inspected 8-28-2014

Additions, Outbuildings & Improvements

Type	Year	Units	Grade	Cond	Phys.	Funct.	Sound Value
26 1SFr Overhang	0	34	0 0	0	0 %	0 %	
23 Frame Garage	0	384	0 0	0	0 %	0 %	
68 Wood Deck	0	464	0 0	0	0 %	0 %	
					%	%	
					%	%	
					%	%	
					%	%	
					%	%	
					%	%	
					%	%	

1.ONE STORY FRAM
2.TWO STORY FRAM
3.THREE STORY FR
4.1 & 1/2 STORY
5.1 & 3/4 STORY
6.2 & 1/2 STORY
21.Open Frame Por
22.Encl Frame Por
23.Frame Garage
24.Frame Shed
25.Frame Bay Wind
26.1SFr Overhang
27.Unfin Basement
28.Unfinished Att
29.Finished Attic

Map Lot U16-062 Account 4297 Location 42 CREST AVENUE Card 1 Of 1 8-25-2016

MATTHEWS, SUSAN C.

42 CREST AV

LISBON ME 04250
B2420P329 B6985P140

Inspection Witnessed By:

X Date

No./Date	Description	Date Insp.

Notes:
0096*0100

LISBON

Property Data

Neighborhood **51 CREST AVE**

Tree Growth Year **0**

TG MGT PLAN DATE **0**

BLDG PERMIT YEAR **0**

Zone/Land Use **1 GENERAL RESIDENTIAL**

Secondary Zone

Topography **1 Level**

1.Level	4.Below St	7.Steep
2.Rolling	5.Low	8.
3.Above St	6.Wet	9.

Utilities **1 All Public**

1.Public	4.Dr Well	7.WELL & SEP
2.Water	5.Oth Prv Wa	8.HoldingTan
3.Sewer	6.Septic	9.P WTR/SEPT

Street **1 Public Paved**

1.PubPaved	4.PrivGrav	7.No Road
2.PrivPavd	5.R/W	8.No Legal
3.PubGravl	6.Long R/W	9.LandLkd

Interior Inspection **0**

CHANGE YR **0**

Sale Data

Sale Date

Price

Sale Type

1.Land	4.MOHOland	7.
2.L & B	5.MOHOw/o	8.
3.Building	6.	9.Distress

Financing

1.Convent	4.Seller	7.
2.FHA/VA	5.Private	8.
3.Assumed	6.Cash	9.Unknown

Validity

1.Valid	4.Split	7.Changes
2.Related	5.Partial	8.Other
3.Distress	6.Exempt	9.ABUTTER

Verified

1.Buyer	4.Agent	7.Family
2.Seller	5.Pub Rec	8.Other
3.Lender	6.MLS	9.

Assessment Record

Year	Land	Buildings	Exempt	Total
2009	24,480	66,670	0	91,150
2010	32,300	88,000	8,000	112,300
2011	32,300	88,000	8,300	112,000
2013	32,300	88,000	8,500	111,800
2015	32,300	88,000	8,700	111,600
2016	29,100	98,200	15,000	112,300

Land Data

	Type	Effective Frontage	Effective Depth	Influence Factor	Influence Code
Front Foot					
11.Primary Lot				%	
12.Additional I				%	
13.Additional II				%	
14.Additional III				%	
15.Additional IV				%	
				%	
				%	
Square Foot		**Square Feet**			
16.Primary Lot				%	
17.Additional I				%	
18.Additional II				%	
19.Additional III				%	
20.Additional IV				%	
				%	
				%	
Fract. Acre		**Acreage/Sites**			
21.HOMESITE	21	0.22		100 %	0
22.COMMERCIAL SIT				%	
23.INDUSTRIAL SIT				%	
Acres				%	
27.REAR 1-5				%	
28.REAR 6-10				%	
29.REAR 11-20				%	
30.REAR 21 +				%	
34.Farmland SW					
35.Farmland MW					

Total Acreage 0.22

Influence Codes

1.VACANCY
2.Excess Frtg
3.Topography
4.Size/Shape
5.Access
6.Restriction
7.Access/Topo
8.ENV-OPEN SPACE
9.Fract Share
Acres
36.Farmland HW
37.T G Softwood
38.T G Mixed Woo
39.T G Hardwood
40.Gravel Pit
41.RP/Wetland/Was
42.Leased or MH S
43.Condo Site
44.SITE IMPROVEME
46.Waste
47.Common Land
48.PRIME COMM LOT
49.SECONDARY COMM
50.MARGINAL COMM
51.UTILITY ROW
52.TOWER SITE
53.PASTURE

LISBON

Map Lot U16-062 | Account 4297 | Location 42 CREST AVENUE | Card 1 Of 1 | 8-25-2016

Building Style **2 Ranch**		
1.Conv.	5.Garrison	9.DW
2.Ranch	6.Contemp	10.BERM
3.R Ranch	7.Seasonal	11.COMM &
4.Cape	8.Primitiv	12.
Dwelling Units **1**		
Other Units **0**		
Stories **1 One Story**		
1.1	4.1.5	7.3.5
2.2	5.1.75	8.
3.3	6.2.5	9.
Exterior Walls **8 AL/Vinyl**		
1.Clapboar	5.T-111	9.Cem.Boar
2.WD.SH.	6.BR/Stone	10.Log
3.Compos.	7.Novelty	11.Other
4.ASB/ASP	8.AL/Vinyl	12.BLOCK
Roof Surface **1 Asphalt Shingles**		
1.Asphalt	4.Composit	7.Metal RS
2.Slate	5.Wood	8.
3.Metal LC	6.Other	9.
SF Masonry Trim **0**		
BUILDING USE **0**		
OPEN-4-CUSTOM **0**		
Year Built **1985**		
Year Remodeled **0**		
Foundation **1 Concrete**		
1.Concrete	4.Wood	7.DirtFlr
2.C Block	5.Slab	8.
3.Br/Stone	6.Piers	9.
Basement **4 Full Basement**		
1.1/4 Bmt	4.Full Bmt	7.
2.1/2 Bmt	5.Crawl	8.
3.3/4 Bmt	6.1stFlUnf	9.None
Bsmt Gar # Cars **0**		
Wet Basement **1 Dry Basement**		
1.Dry	4.Dirt/Dry	7.
2.Damp	5.Dirt/Dmp	8.
3.Wet	6.Dirt/Wet	9.

SF Bsmt Living **0**		
Fin Bsmt Grade **0 0**		
Electrical-Amps **0**		
Heat Type **100%** **1 Hot Water BB**		
1.HWBB	5.FWA	9.No Heat
2.Radiator	6.GravWA	10.RIN/MON
3.RadFloor	7.Electric	11.
4.Steam	8.Fl/Wall	12.
Cool Type **0%** **9 None**		
1.Central	4.W&C Air	7.
2.Evapor	5.	8.
3.H Pump	6.	9.None
Kitchen Style **2 Typical**		
1.Good	4.Obsolete	7.
2.Typical	5.	8.
3.Old Type	6.	9.None
Bath(s) Style **2 Typical Bath(s)**		
1.Good	4.Obsolete	7.
2.Typical	5.	8.
3.Old Type	6.	9.None
# Rooms **5**		
# Bedrooms **3**		
# Full Baths **1**		
# Half Baths **0**		
# Addn Fixtures **0**		
# Fireplaces **0**		

TRIO Software
A Division of Harris Computer Systems

Layout **1 Typical**		
1.Typical	4.(-) BR	7.
2.Inadeq	5.(-) BRs	8.
3.Poor	6.	9.
Attic **9 None**		
1.1/4 Fin	4.Full Fin	7.
2.1/2 Fin	5.Fl/Stair	8.
3.3/4 Fin	6.1/2Fl/St	9.None
Insulation **1 Full**		
1.Full	4.Minimal	7.
2.Heavy	5.Partial	8.
3.Capped	6.	9.None
Unfinished % **0%**		
Grade & Factor **3 Average 100%**		
1.E Grade	4.B Grade	7.AA
2.D Grade	5.A Grade	8.AAAA Gra
3.C Grade	6.A+	9.Same
SQFT (Footprint) **1176**		
Condition **4 Average**		
1.Poor	4.Avg	7.V G
2.Fair	5.Avg+	8.Exc
3.Avg-	6.Good	9.Same
Phys. % Good **0%**		
Funct. % Good **100%**		
Functional Code **9 None**		
1.Incomp	4.Small Sl	7.Layout
2.Overbuil	5.CDU	8.Other
3.Delap	6.Style	9.None
Econ. % Good **100%**		
Economic Code **None**		
0.None	3.No Power	9.None
1.Location	4.Generate	8.
2.Encroach	5.Misc	9.
Entrance Code **5 Estimated**		
1.Interior	4.Vacant	7.
2.Refusal	5.Estimate	8.
3.Informed	6.	9.
Information Code **5 Estimate**		
1.Owner	4.Agent	7.
2.Relative	5.Estimate	8.
3.Tenant	6.Other	9.

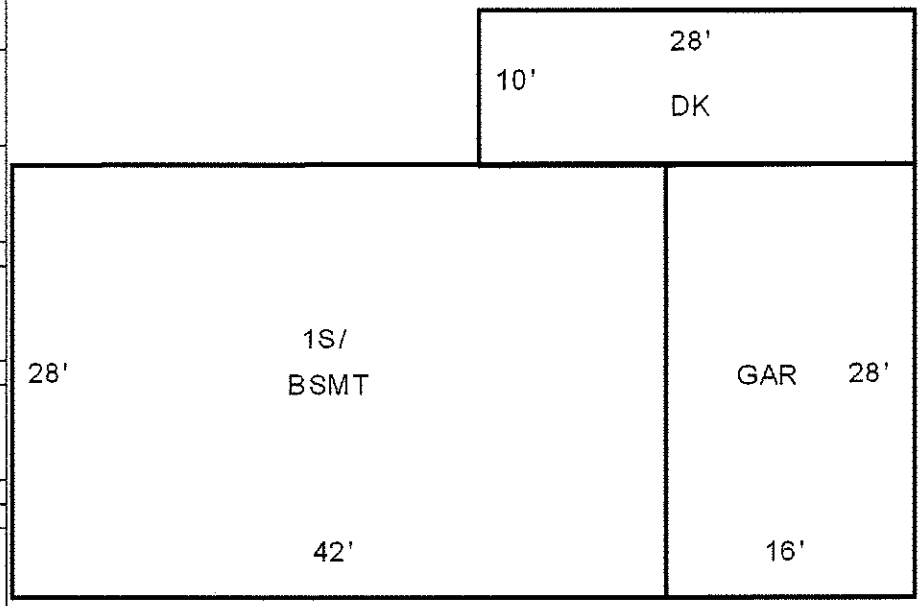

Date Inspected 8-28-2014

Additions, Outbuildings & Improvements

Type	Year	Units	Grade	Cond	Phys.	Funct.	Sound Value
23 Frame Garage	0	448	0 0	0	0 %	0 %	
68 Wood Deck	0	280	0 0	0	0 %	0 %	
					%	%	
					%	%	
					%	%	
					%	%	
					%	%	
					%	%	
					%	%	
					%	%	

1.ONE STORY FRAM
2.TWO STORY FRAM
3.THREE STORY FR
4.1 & 1/2 STORY
5.1 & 3/4 STORY
6.2 & 1/2 STORY
21.Open Frame Por
22.Encl Frame Por
23.Frame Garage
24.Frame Shed
25.Frame Bay Wind
26.1SFr Overhang
27.Unfin Basement
28.Unfinished Att
29.Finished Attic

Map Lot U16-063 Account 2761 Location 12 CREST AVENUE Card 1 Of 1 8-25-2016

GUNDERSON, CHERYL A. &
BATHURST, GARY A.
244 LISBON ST APT 234

LISBON ME 04250
B3949P31 B7199P174

Property Data

Neighborhood **51 CREST AVE**

Tree Growth Year **0**

TG MGT PLAN DATE **0**

BLDG PERMIT YEAR **0**

Zone/Land Use **1 GENERAL RESIDENTIAL**

Secondary Zone

Topography **1 Level**

1.Level	4.Below St	7.Steep
2.Rolling	5.Low	8.
3.Above St	6.Wet	9.

Utilities **1 All Public**

1.Public	4.Dr Well	7.WELL & SEP
2.Water	5.Oth Prv Wa	8.HoldingTan
3.Sewer	6.Septic	9.P WTR/SEPT

Street **1 Public Paved**

1.PubPaved	4.PrivGrav	7.No Road
2.PrivPavd	5.R/W	8.No Legal
3.PubGravl	6.Long R/W	9.LandLkd

Interior Inspection **0**

CHANGE YR **0**

Sale Data

Sale Date

Price

Sale Type

1.Land	4.MOHOland	7.
2.L & B	5.MOHOw/o	8.
3.Building	6.	9.Distress

Financing

1.Convent	4.Seller	7.
2.FHA/VA	5.Private	8.
3.Assumed	6.Cash	9.Unknown

Validity

1.Valid	4.Split	7.Changes
2.Related	5.Partial	8.Other
3.Distress	6.Exempt	9.ABUTTER

Verified

1.Buyer	4.Agent	7.Family
2.Seller	5.Pub Rec	8.Other
3.Lender	6.MLS	9.

Assessment Record

Year	Land	Buildings	Exempt	Total
2009	23,560	55,670	7,280	71,950
2010	31,100	73,500	8,000	96,600
2011	31,100	73,500	8,300	96,300
2013	31,100	73,500	8,500	96,100
2015	31,100	73,500	8,700	95,900
2016	31,800	91,000	15,000	107,800

Land Data

Front Foot	Type	Effective Frontage	Effective Depth	Influence Factor	Influence Code
11.Primary Lot				%	
12.Additional I				%	
13.Additional II				%	
14.Additional III				%	
15.Additional IV				%	
				%	
				%	
Square Foot		**Square Feet**			
16.Primary Lot				%	
17.Additional I				%	
18.Additional II				%	
19.Additional III				%	
20.Additional IV				%	
				%	
				%	
Fract. Acre		**Acreage/Sites**			
21.HOMESITE	21	0.32		100 %	0
22.COMMERCIAL SIT				%	
23.INDUSTRIAL SIT				%	
Acres				%	
27.REAR 1-5				%	
28.REAR 6-10				%	
29.REAR 11-20				%	
30.REAR 21 +				%	
34.Farmland SW				%	
35.Farmland MW				%	

Total Acreage 0.32

Influence Codes

1.VACANCY
2.Excess Frtg
3.Topography
4.Size/Shape
5.Access
6.Restriction
7.Access/Topo
8.ENV-OPEN SPACE
9.Fract Share
Acres
36.Farmland HW
37.T G Softwood
38.T G Mixed Woo
39.T G Hardwood
40.Gravel Pit
41.RP/Wetland/Was
42.Leased or MH S
43.Condo Site
44.SITE IMPROVEME
46.Waste
47.Common Land
48.PRIME COMM LOT
49.SECONDARY COMM
50.MARGINAL COMM
51.UTILITY ROW
52.TOWER SITE
53.PASTURE

Inspection Witnessed By:

X Date

No./Date	Description	Date Insp.

Notes:
0124*0112

LISBON

LISBON

Map Lot U16-063 | Account 2761 | Location 12 CREST AVENUE | Card 1 Of 1 | 8-25-2016

Building Style	**1 Conventional**		
1.Conv.	5.Garrison	9.DW	
2.Ranch	6.Contemp	10.BERM	
3.R Ranch	7.Seasonal	11.COMM &	
4.Cape	8.Primitiv	12.	
Dwelling Units	**1**		
Other Units	**0**		
Stories	**1 One Story**		
1.1	4.1.5	7.3.5	
2.2	5.1.75	8.	
3.3	6.2.5	9.	
Exterior Walls	**8 AL/Vinyl**		
1.Clapboar	5.T-111	9.Cem.Boar	
2.WD.SH.	6.BR/Stone	10.Log	
3.Compos.	7.Novelty	11.Other	
4.ASB/ASP	8.AL/Vinyl	12.BLOCK	
Roof Surface	**1 Asphalt Shingles**		
1.Asphalt	4.Composit	7.Metal RS	
2.Slate	5.Wood	8.	
3.Metal LC	6.Other	9.	
SF Masonry Trim	**0**		
BUILDING USE	**0**		
OPEN-4-CUSTOM	**0**		
Year Built	**1985**		
Year Remodeled	**0**		
Foundation	**1 Concrete**		
1.Concrete	4.Wood	7.DirtFlr	
2.C Block	5.Slab	8.	
3.Br/Stone	6.Piers	9.	
Basement	**4 Full Basement**		
1.1/4 Bmt	4.Full Bmt	7.	
2.1/2 Bmt	5.Crawl	8.	
3.3/4 Bmt	6.1stFlUnf	9.None	
Bsmt Gar # Cars	**0**		
Wet Basement	**1 Dry Basement**		
1.Dry	4.Dirt/Dry	7.	
2.Damp	5.Dirt/Dmp	8.	
3.Wet	6.Dirt/Wet	9.	

SF Bsmt Living	**0**		
Fin Bsmt Grade	**0 0**		
Electrical-Amps	**0**		
Heat Type	**100%**	**1 Hot Water BB**	
1.HWBB	5.FWA	9.No Heat	
2.Radiator	6.GravWA	10.RIN/MON	
3.RadFloor	7.Electric	11.	
4.Steam	8.Fl/Wall	12.	
Cool Type	**0%**	**9 None**	
1.Central	4.W&C Air	7.	
2.Evapor	5.	8.	
3.H Pump	6.	9.None	
Kitchen Style	**2 Typical**		
1.Good	4.Obsolete	7.	
2.Typical	5.	8.	
3.Old Type	6.	9.None	
Bath(s) Style	**2 Typical Bath(s)**		
1.Good	4.Obsolete	7.	
2.Typical	5.	8.	
3.Old Type	6.	9.None	
# Rooms	**5**		
# Bedrooms	**3**		
# Full Baths	**1**		
# Half Baths	**0**		
# Addn Fixtures	**0**		
# Fireplaces	**0**		

TRIO Software
A Division of Harris Computer Systems

Layout	**1 Typical**		
1.Typical	4.(-) BR	7.	
2.Inadeq	5.(-) BRs	8.	
3.Poor	6.	9.	
Attic	**9 None**		
1.1/4 Fin	4.Full Fin	7.	
2.1/2 Fin	5.Fl/Stair	8.	
3.3/4 Fin	6.1/2Fl/St	9.None	
Insulation	**1 Full**		
1.Full	4.Minimal	7.	
2.Heavy	5.Partial	8.	
3.Capped	6.	9.None	
Unfinished %	**0%**		
Grade & Factor	**3 Average 100%**		
1.E Grade	4.B Grade	7.AA	
2.D Grade	5.A Grade	8.AAAA Gra	
3.C Grade	6.A+	9.Same	
SQFT (Footprint)	**1145**		
Condition	**4 Average**		
1.Poor	4.Avg	7.V G	
2.Fair	5.Avg+	8.Exc	
3.Avg-	6.Good	9.Same	
Phys. % Good	**0%**		
Funct. % Good	**100%**		
Functional Code	**9 None**		
1.Incomp	4.Small Si	7.Layout	
2.Overbuil	5.CDU	8.Other	
3.Delap	6.Style	9.None	
Econ. % Good	**100%**		
Economic Code	**None**		
0.None	3.No Power	9.None	
1.Location	4.Generate	8.	
2.Encroach	5.Misc	9.	
Entrance Code	**5 Estimated**		
1.Interior	4.Vacant	7.	
2.Refusal	5.Estimate	8.	
3.Informed	6.	9.	
Information Code	**5 Estimate**		
1.Owner	4.Agent	7.	
2.Relative	5.Estimate	8.	
3.Tenant	6.Other	9.	

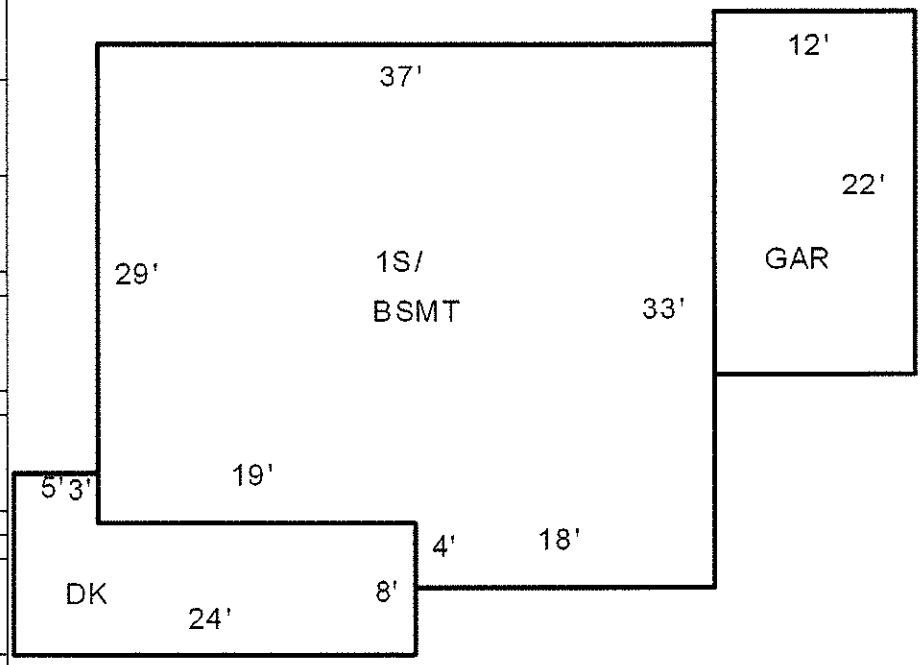

Date Inspected 8-28-2014

Additions, Outbuildings & Improvements

Type	Year	Units	Grade	Cond	Phys.	Funct.	Sound Value
68 Wood Deck	0	207	0 0	0	0 %	0 %	
23 Frame Garage	0	264	0 0	0	0 %	0 %	
					%	%	
					%	%	
					%	%	
					%	%	
					%	%	
					%	%	
					%	%	
					%	%	

1.ONE STORY FRAM
2.TWO STORY FRAM
3.THREE STORY FR
4.1 & 1/2 STORY
5.1 & 3/4 STORY
6.2 & 1/2 STORY
21.Open Frame Por
22.Encl Frame Por
23.Frame Garage
24.Frame Shed
25.Frame Bay Wind
26.1SFr Overhang
27.Unfin Basement
28.Unfinished Att
29.Finished Attic

Map Lot U16-064 Account 3507 Location 14 CREST AVENUE Card 1 Of 1 8-25-2016

KRONSTRAND, KENNETH D. &
JOAN
14 CREST AV

LISBON ME 04250

Property Data

Neighborhood **51 CREST AVE**

Tree Growth Year **0**

TG MGT PLAN DATE **0**

BLDG PERMIT YEAR **0**

Zone/Land Use **1 GENERAL RESIDENTIAL**

Secondary Zone

Topography **1 Level**

1.Level	4.Below St	7.Steep
2.Rolling	5.Low	8.
3.Above St	6.Wet	9.

Utilities **1 All Public**

1.Public	4.Dr Well	7.WELL & SEP
2.Water	5.Oth Prv Wa	8.HoldingTan
3.Sewer	6.Septic	9.P WTR/SEPT

Street **1 Public Paved**

1.PubPaved	4.PrivGrav	7.No Road
2.PrivPavd	5.R/W	8.No Legal
3.PubGravl	6.Long R/W	9.LandLkd

Interior Inspection **0**

CHANGE YR **0**

Sale Data

Sale Date

Price

Sale Type

1.Land	4.MOHOland	7.
2.L & B	5.MOHOw/o	8.
3.Building	6.	9.Distress

Financing

1.Convent	4.Seller	7.
2.FHA/VA	5.Private	8.
3.Assumed	6.Cash	9.Unknown

Validity

1.Valid	4.Split	7.Changes
2.Related	5.Partial	8.Other
3.Distress	6.Exempt	9.ABUTTER

Verified

1.Buyer	4.Agent	7.Family
2.Seller	5.Pub Rec	8.Other
3.Lender	6.MLS	9.

Assessment Record

Year	Land	Buildings	Exempt	Total
2009	25,050	86,690	7,280	104,460
2010	33,100	114,400	8,000	139,500
2011	33,100	114,400	8,300	139,200
2013	33,100	114,400	8,500	139,000
2015	33,100	114,400	8,700	138,800
2016	29,700	110,200	15,000	124,900

Land Data

	Type	Effective Frontage	Effective Depth	Influence Factor	Influence Code
Front Foot					
11.Primary Lot				%	
12.Additional I				%	
13.Additional II				%	
14.Additional III				%	
15.Additional IV				%	
				%	
				%	
Square Foot		**Square Feet**			
16.Primary Lot				%	
17.Additional I				%	
18.Additional II				%	
19.Additional III				%	
20.Additional IV				%	
				%	
				%	
Fract. Acre		**Acreage/Sites**			
21.HOMESITE	21	0.23		100 %	0
22.COMMERCIAL SIT				%	
23.INDUSTRIAL SIT				%	
Acres				%	
27.REAR 1-5				%	
28.REAR 6-10				%	
29.REAR 11-20				%	
30.REAR 21 +				%	
34.Farmland SW				%	
35.Farmland MW				%	

Total Acreage 0.23

Influence Codes

1.VACANCY
2.Excess Frtg
3.Topography
4.Size/Shape
5.Access
6.Restriction
7.Access/Topo
8.ENV-OPEN SPACE
9.Fract Share
Acres
36.Farmland HW
37.T G Softwood
38.T G Mixed Woo
39.T G Hardwood
40.Gravel Pit
41.RP/Wetland/Was
42.Leased or MH S
43.Condo Site
44.SITE IMPROVEME
46.Waste
47.Common Land
48.PRIME COMM LOT
49.SECONDARY COMM
50.MARGINAL COMM
51.UTILITY ROW
52.TOWER SITE
53.PASTURE

Inspection Witnessed By:

X Date

No./Date	Description	Date Insp.

Notes:
0107*0094

LISBON

LISBON

Map Lot U16-064 | Account 3507 | Location 14 CREST AVENUE | Card 1 Of 1 | 8-25-2016

Building Style	**2 Ranch**		
1.Conv.	5.Garrison	9.DW	
2.Ranch	6.Contemp	10.BERM	
3.R Ranch	7.Seasonal	11.COMM &	
4.Cape	8.Primitiv	12.	
Dwelling Units	**1**		
Other Units	**0**		
Stories	**1 One Story**		
1.1	4.1.5	7.3.5	
2.2	5.1.75	8.	
3.3	6.2.5	9.	
Exterior Walls	**8 AL/Vinyl**		
1.Clapboar	5.T-111	9.Cem.Boar	
2.WD.SH.	6.BR/Stone	10.Log	
3.Compos.	7.Novelty	11.Other	
4.ASB/ASP	8.AL/Vinyl	12.BLOCK	
Roof Surface	**1 Asphalt Shingles**		
1.Asphalt	4.Composit	7.Metal RS	
2.Slate	5.Wood	8.	
3.Metal LC	6.Other	9.	
SF Masonry Trim	**0**		
BUILDING USE	**0**		
OPEN-4-CUSTOM	**0**		
Year Built	**1967**		
Year Remodeled	**0**		
Foundation	**1 Concrete**		
1.Concrete	4.Wood	7.DirtFlr	
2.C Block	5.Slab	8.	
3.Br/Stone	6.Piers	9.	
Basement	**4 Full Basement**		
1.1/4 Bmt	4.Full Bmt	7.	
2.1/2 Bmt	5.Crawl	8.	
3.3/4 Bmt	6.1stFlUnf	9.None	
Bsmt Gar # Cars	**0**		
Wet Basement	**1 Dry Basement**		
1.Dry	4.Dirt/Dry	7.	
2.Damp	5.Dirt/Dmp	8.	
3.Wet	6.Dirt/Wet	9.	

SF Bsmt Living	**0**		
Fin Bsmt Grade	**0 0**		
Electrical-Amps	**0**		
Heat Type	**100%**	**1 Hot Water BB**	
1.HWBB	5.FWA	9.No Heat	
2.Radiator	6.GravWA	10.RIN/MON	
3.RadFloor	7.Electric	11.	
4.Steam	8.Fl/Wall	12.	
Cool Type	**0%**	**9 None**	
1.Central	4.W&C Air	7.	
2.Evapor	5.	8.	
3.H Pump	6.	9.None	
Kitchen Style	**2 Typical**		
1.Good	4.Obsolete	7.	
2.Typical	5.	8.	
3.Old Type	6.	9.None	
Bath(s) Style	**2 Typical Bath(s)**		
1.Good	4.Obsolete	7.	
2.Typical	5.	8.	
3.Old Type	6.	9.None	
# Rooms	**5**		
# Bedrooms	**3**		
# Full Baths	**2**		
# Half Baths	**0**		
# Addn Fixtures	**0**		
# Fireplaces	**1**		

TRIO Software
A Division of Harris Computer Systems

Layout	**1 Typical**		
1.Typical	4.(-) BR	7.	
2.Inadeq	5.(-) BRs	8.	
3.Poor	6.	9.	
Attic	**9 None**		
1.1/4 Fin	4.Full Fin	7.	
2.1/2 Fin	5.Fl/Stair	8.	
3.3/4 Fin	6.1/2Fl/St	9.None	
Insulation	**1 Full**		
1.Full	4.Minimal	7.	
2.Heavy	5.Partial	8.	
3.Capped	6.	9.None	
Unfinished %	**0%**		
Grade & Factor	**3 Average 100%**		
1.E Grade	4.B Grade	7.AA	
2.D Grade	5.A Grade	8.AAAA Gra	
3.C Grade	6.A+	9.Same	
SQFT (Footprint)	**1232**		
Condition	**5 Above Average**		
1.Poor	4.Avg	7.V G	
2.Fair	5.Avg+	8.Exc	
3.Avg-	6.Good	9.Same	
Phys. % Good	**0%**		
Funct. % Good	**100%**		
Functional Code	**9 None**		
1.Incomp	4.Small Sl	7.Layout	
2.Overbuil	5.CDU	8.Other	
3.Delap	6.Style	9.None	
Econ. % Good	**100%**		
Economic Code	**None**		
0.None	3.No Power	9.None	
1.Location	4.Generate	8.	
2.Encroach	5.Misc	9.	
Entrance Code	**1 Interior Inspect**		
1.Interior	4.Vacant	7.	
2.Refusal	5.Estimate	8.	
3.Informed	6.	9.	
Information Code	**1 Owner**		
1.Owner	4.Agent	7.	
2.Relative	5.Estimate	8.	
3.Tenant	6.Other	9.	

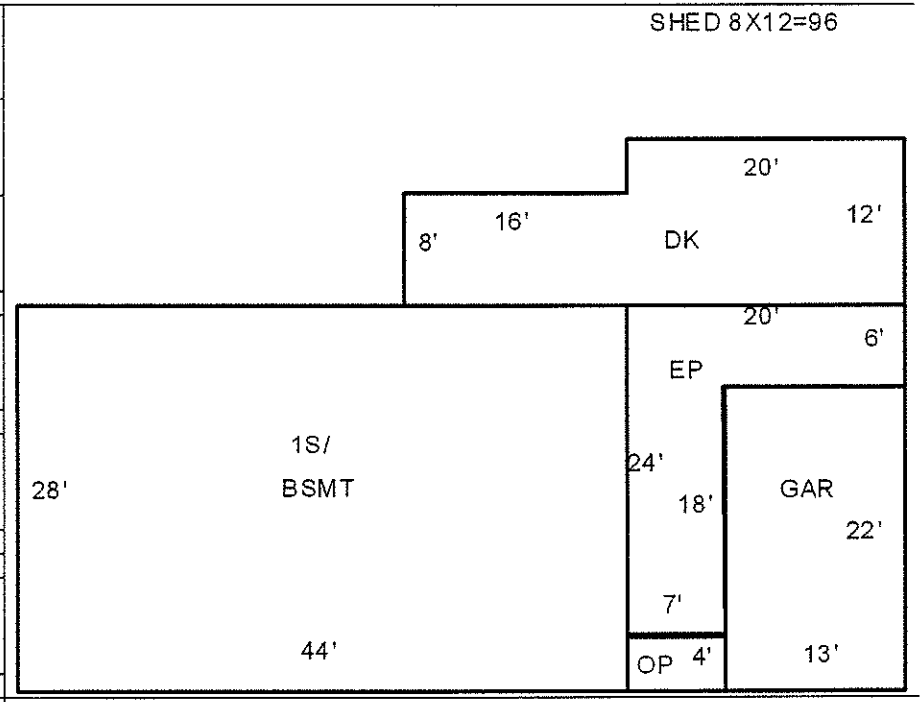

Date Inspected 8-27-2014

Additions, Outbuildings & Improvements

Type	Year	Units	Grade	Cond	Phys.	Funct.	Sound Value
21 Open Frame	0	28	0 0	0	0 %	0 %	
22 Encl Frame Porch	0	246	0 0	0	0 %	0 %	
23 Frame Garage	0	286	0 0	0	0 %	0 %	
68 Wood Deck	0	368	0 0	0	0 %	0 %	
24 Frame Shed	0	96	3 100	4	0 %	100 %	
					%	%	
					%	%	
					%	%	
					%	%	
					%	%	

1.ONE STORY FRAM
2.TWO STORY FRAM
3.THREE STORY FR
4.1 & 1/2 STORY
5.1 & 3/4 STORY
6.2 & 1/2 STORY
21.Open Frame Por
22.Encl Frame Por
23.Frame Garage
24.Frame Shed
25.Frame Bay Wind
26.1SFr Overhang
27.Unfin Basement
28.Unfinished Att
29.Finished Attic

Map Lot U16-065 | Account 1428 | Location 40 CREST AVENUE | Card 1 Of 1 | 8-25-2016

BEAULIEU, ANTHONY J.

40 CREST AV

LISBON ME 04250
B9053P39

Previous Owner
COX, BETHANY L.
40 CREST AV

LISBON ME 04250
Sale Date: 12-15-2014

Inspection Witnessed By:

X Date

No./Date	Description	Date Insp.

Notes:
0122*0090

LISBON

Property Data

Neighborhood	51 CREST AVE
Tree Growth Year	0
TG MGT PLAN DATE	0
BLDG PERMIT YEAR	0
Zone/Land Use	1 GENERAL RESIDENTIAL
Secondary Zone	
Topography	1 Level

1.Level	4.Below St	7.Steep
2.Rolling	5.Low	8.
3.Above St	6.Wet	9.

Utilities 1 All Public

1.Public	4.Dr Well	7.WELL & SEP
2.Water	5.Oth Prv Wa	8.HoldingTan
3.Sewer	6.Septic	9.P WTR/SEPT

Street 1 Public Paved

1.PubPaved	4.PrivGrav	7.No Road
2.PrivPavd	5.R/W	8.No Legal
3.PubGravl	6.Long R/W	9.LandLkd

Interior Inspection	0
CHANGE YR	0

Sale Data

Sale Date	12-15-2014
Price	133,200
Sale Type	2 Land & Buildings

1.Land	4.MOHOland	7.
2.L & B	5.MOHOw/o	8.
3.Building	6.	9.Distress

Financing 9 Unknown

1.Convent	4.Seller	7.
2.FHA/VA	5.Private	8.
3.Assumed	6.Cash	9.Unknown

Validity 1 Arms Length Sale

1.Valid	4.Split	7.Changes
2.Related	5.Partial	8.Other
3.Distress	6.Exempt	9.ABUTTER

Verified 5 Public Record

1.Buyer	4.Agent	7.Family
2.Seller	5.Pub Rec	8.Other
3.Lender	6.MLS	9.

Assessment Record

Year	Land	Buildings	Exempt	Total
2009	24,870	64,700	7,280	82,290
2010	32,800	85,400	8,000	110,200
2011	32,800	85,400	8,300	109,900
2013	32,800	85,400	8,500	109,700
2015	32,800	85,400	0	118,200
2016	31,000	94,900	15,000	110,900

Land Data

Front Foot	Type	Effective Frontage	Effective Depth	Influence Factor	Influence Code
11.Primary Lot				%	
12.Additional I				%	
13.Additional II				%	
14.Additional III				%	
15.Additional IV				%	
				%	
				%	
Square Foot		**Square Feet**			
16.Primary Lot				%	
17.Additional I				%	
18.Additional II				%	
19.Additional III				%	
20.Additional IV				%	
				%	
				%	
Fract. Acre		**Acreage/Sites**			
21.HOMESITE	21	0.25		100 %	0
22.COMMERCIAL SIT				%	
23.INDUSTRIAL SIT				%	
Acres				%	
27.REAR 1-5				%	
28.REAR 6-10				%	
29.REAR 11-20				%	
30.REAR 21 +				%	
34.Farmland SW					
35.Farmland MW					

Total Acreage 0.25

Influence Codes

1.VACANCY
2.Excess Frtg
3.Topography
4.Size/Shape
5.Access
6.Restriction
7.Access/Topo
8.ENV-OPEN SPACE
9.Fract Share
Acres
36.Farmland HW
37.T G Softwood
38.T G Mixed Woo
39.T G Hardwood
40.Gravel Pit
41.RP/Wetland/Was
42.Leased or MH S
43.Condo Site
44.SITE IMPROVEME
46.Waste
47.Common Land
48.PRIME COMM LOT
49.SECONDARY COMM
50.MARGINAL COMM
51.UTILITY ROW
52.TOWER SITE
53.PASTURE

LISBON

Map Lot U16-065 | Account 1428 | Location 40 CREST AVENUE | Card 1 Of 1 | 8-25-2016

Building Style	**2 Ranch**		
1.Conv.	5.Garrison	9.DW	
2.Ranch	6.Contemp	10.BERM	
3.R Ranch	7.Seasonal	11.COMM &	
4.Cape	8.Primitiv	12.	
Dwelling Units	**1**		
Other Units	**0**		
Stories	**1 One Story**		
1.1	4.1.5	7.3.5	
2.2	5.1.75	8.	
3.3	6.2.5	9.	
Exterior Walls	**2 WoodShingle**		
1.Clapboar	5.T-111	9.Cem.Boar	
2.WD.SH.	6.BR/Stone	10.Log	
3.Compos.	7.Novelty	11.Other	
4.ASB/ASP	8.AL/Vinyl	12.BLOCK	
Roof Surface	**1 Asphalt Shingles**		
1.Asphalt	4.Composit	7.Metal RS	
2.Slate	5.Wood	8.	
3.Metal LC	6.Other	9.	
SF Masonry Trim	**0**		
BUILDING USE	**0**		
OPEN-4-CUSTOM	**0**		
Year Built	**1985**		
Year Remodeled	**0**		
Foundation	**1 Concrete**		
1.Concrete	4.Wood	7.DirtFlr	
2.C Block	5.Slab	8.	
3.Br/Stone	6.Piers	9.	
Basement	**4 Full Basement**		
1.1/4 Bmt	4.Full Bmt	7.	
2.1/2 Bmt	5.Crawl	8.	
3.3/4 Bmt	6.1stFlUnf	9.None	
Bsmt Gar # Cars	**1**		
Wet Basement	**1 Dry Basement**		
1.Dry	4.Dirt/Dry	7.	
2.Damp	5.Dirt/Dmp	8.	
3.Wet	6.Dirt/Wet	9.	

SF Bsmt Living	**0**		
Fin Bsmt Grade	**0 0**		
Electrical-Amps	**0**		
Heat Type	**100%**	**1 Hot Water BB**	
1.HWBB	5.FWA	9.No Heat	
2.Radiator	6.GravWA	10.RIN/MON	
3.RadFloor	7.Electric	11.	
4.Steam	8.Fl/Wall	12.	
Cool Type	**0%**	**9 None**	
1.Central	4.W&C Air	7.	
2.Evapor	5.	8.	
3.H Pump	6.	9.None	
Kitchen Style	**2 Typical**		
1.Good	4.Obsolete	7.	
2.Typical	5.	8.	
3.Old Type	6.	9.None	
Bath(s) Style	**2 Typical Bath(s)**		
1.Good	4.Obsolete	7.	
2.Typical	5.	8.	
3.Old Type	6.	9.None	
# Rooms	**6**		
# Bedrooms	**3**		
# Full Baths	**1**		
# Half Baths	**0**		
# Addn Fixtures	**0**		
# Fireplaces	**0**		

TRIO Software
A Division of Harris Computer Systems

Layout	**1 Typical**		
1.Typical	4.(-) BR	7.	
2.Inadeq	5.(-) BRs	8.	
3.Poor	6.	9.	
Attic	**9 None**		
1.1/4 Fin	4.Full Fin	7.	
2.1/2 Fin	5.Fl/Stair	8.	
3.3/4 Fin	6.1/2Fl/St	9.None	
Insulation	**1 Full**		
1.Full	4.Minimal	7.	
2.Heavy	5.Partial	8.	
3.Capped	6.	9.None	
Unfinished %	**0%**		
Grade & Factor	**3 Average 100%**		
1.E Grade	4.B Grade	7.AA	
2.D Grade	5.A Grade	8.AAAA Gra	
3.C Grade	6.A+	9.Same	
SQFT (Footprint)	**960**		
Condition	**4 Average**		
1.Poor	4.Avg	7.V G	
2.Fair	5.Avg+	8.Exc	
3.Avg-	6.Good	9.Same	
Phys. % Good	**0%**		
Funct. % Good	**100%**		
Functional Code	**9 None**		
1.Incomp	4.Small Sl	7.Layout	
2.Overbuil	5.CDU	8.Other	
3.Delap	6.Style	9.None	
Econ. % Good	**100%**		
Economic Code	**None**		
0.None	3.No Power	9.None	
1.Location	4.Generate	8.	
2.Encroach	5.Misc	9.	
Entrance Code	**5 Estimated**		
1.Interior	4.Vacant	7.	
2.Refusal	5.Estimate	8.	
3.Informed	6.	9.	
Information Code	**5 Estimate**		
1.Owner	4.Agent	7.	
2.Relative	5.Estimate	8.	
3.Tenant	6.Other	9.	

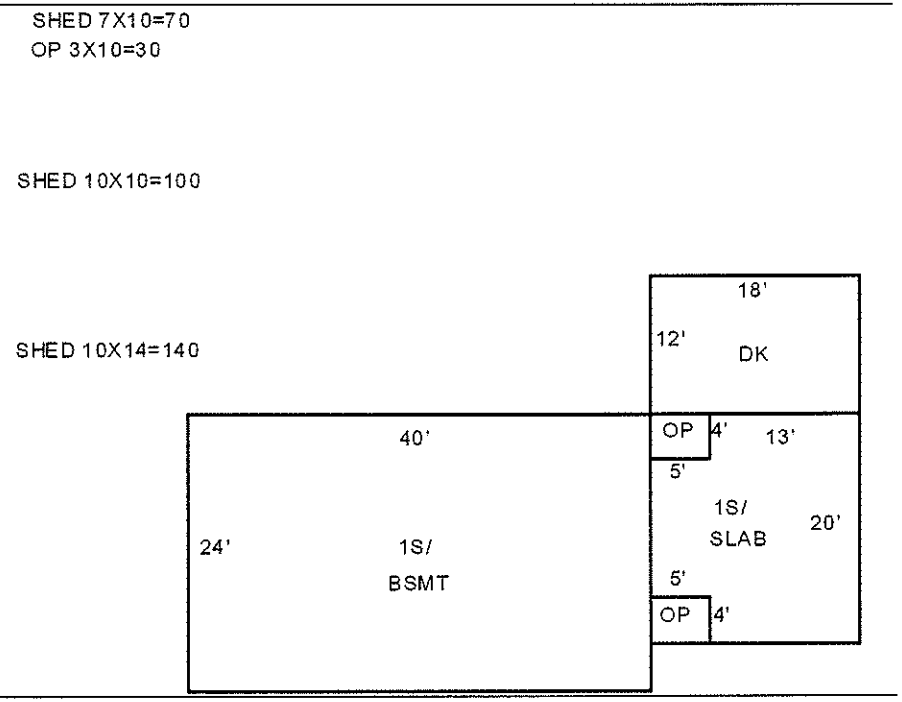

Date Inspected 9-02-2014

Additions, Outbuildings & Improvements

Type	Year	Units	Grade	Cond	Phys.	Funct.	Sound Value
21 Open Frame	0	20	0 0	0	0 %	0 %	
1 ONE STORY	0	320	0 0	0	0 %	0 %	
21 Open Frame	0	20	0 0	0	0 %	0 %	
68 Wood Deck	0	216	0 0	0	0 %	0 %	
24 Frame Shed	0	70	3 100	4	0 %	100 %	
21 Open Frame	0	30	3 100	4	0 %	100 %	
24 Frame Shed	0	100	3 100	4	0 %	100 %	
24 Frame Shed	0	140	3 10	4	0 %	100 %	
					%	%	
					%	%	

1.ONE STORY FRAM
2.TWO STORY FRAM
3.THREE STORY FR
4.1 & 1/2 STORY
5.1 & 3/4 STORY
6.2 & 1/2 STORY
21.Open Frame Por
22.Encl Frame Por
23.Frame Garage
24.Frame Shed
25.Frame Bay Wind
26.1SFr Overhang
27.Unfin Basement
28.Unfinished Att
29.Finished Attic

Map Lot U16-066 Account 5039 Location 38 CREST AVENUE Card 1 Of 1 8-25-2016

PERRON, JOHN D.

38 CREST AV

LISBON ME 04250
B5410P72

Property Data

Neighborhood **51 CREST AVE**

Tree Growth Year **0**

TG MGT PLAN DATE **0**

BLDG PERMIT YEAR **0**

Zone/Land Use **1 GENERAL RESIDENTIAL**

Secondary Zone

Topography **1 Level**

1.Level	4.Below St	7.Steep
2.Rolling	5.Low	8.
3.Above St	6.Wet	9.

Utilities **1 All Public**

1.Public	4.Dr Well	7.WELL & SEP
2.Water	5.Oth Prv Wa	8.HoldingTan
3.Sewer	6.Septic	9.P WTR/SEPT

Street **1 Public Paved**

1.PubPaved	4.PrivGrav	7.No Road
2.PrivPavd	5.R/W	8.No Legal
3.PubGravl	6.Long R/W	9.LandLkd

Interior Inspection **0**

CHANGE YR **0**

Sale Data

Sale Date

Price

Sale Type

1.Land	4.MOHOland	7.
2.L & B	5.MOHOw/o	8.
3.Building	6.	9.Distress

Financing

1.Convent	4.Seller	7.
2.FHA/VA	5.Private	8.
3.Assumed	6.Cash	9.Unknown

Validity

1.Valid	4.Split	7.Changes
2.Related	5.Partial	8.Other
3.Distress	6.Exempt	9.ABUTTER

Verified

1.Buyer	4.Agent	7.Family
2.Seller	5.Pub Rec	8.Other
3.Lender	6.MLS	9.

Assessment Record

Year	Land	Buildings	Exempt	Total
2009	31,080	92,940	0	124,020
2010	41,000	122,700	0	163,700
2011	41,000	122,700	8,300	155,400
2013	41,000	122,700	8,500	155,200
2015	41,000	122,700	8,700	155,000
2016	32,800	122,500	15,000	140,300

Land Data

Front Foot	Type	Effective Frontage	Effective Depth	Influence Factor	Influence Code
11.Primary Lot				%	
12.Additional I				%	
13.Additional II				%	
14.Additional III				%	
15.Additional IV				%	
				%	
				%	
Square Foot		**Square Feet**			
16.Primary Lot				%	
17.Additional I				%	
18.Additional II				%	
19.Additional III				%	
20.Additional IV				%	
				%	
				%	
Fract. Acre		**Acreage/Sites**			
21.HOMESITE	21	0.44		100 %	0
22.COMMERCIAL SIT				%	
23.INDUSTRIAL SIT				%	
Acres				%	
27.REAR 1-5				%	
28.REAR 6-10				%	
29.REAR 11-20				%	
30.REAR 21 +				%	
34.Farmland SW					
35.Farmland MW					

Total Acreage 0.44

Influence Codes

1.VACANCY
2.Excess Frtg
3.Topography
4.Size/Shape
5.Access
6.Restriction
7.Access/Topo
8.ENV-OPEN SPACE
9.Fract Share
Acres
36.Farmland HW
37.T G Softwood
38.T G Mixed Woo
39.T G Hardwood
40.Gravel Pit
41.RP/Wetland/Was
42.Leased or MH S
43.Condo Site
44.SITE IMPROVEME
46.Waste
47.Common Land
48.PRIME COMM LOT
49.SECONDARY COMM
50.MARGINAL COMM
51.UTILITY ROW
52.TOWER SITE
53.PASTURE

Inspection Witnessed By:

X Date

No./Date	Description	Date Insp.

Notes:
0162*0090

LISBON

LISBON

Map Lot U16-066 | Account 5039 | Location 38 CREST AVENUE | Card 1 Of 1 | 8-25-2016

Building Style **2 Ranch**		
1.Conv.	5.Garrison	9.DW
2.Ranch	6.Contemp	10.BERM
3.R Ranch	7.Seasonal	11.COMM &
4.Cape	8.Primitiv	12.
Dwelling Units **1**		
Other Units **0**		
Stories **1 One Story**		
1.1	4.1.5	7.3.5
2.2	5.1.75	8.
3.3	6.2.5	9.
Exterior Walls **8 AL/Vinyl**		
1.Clapboar	5.T-111	9.Cem.Boar
2.WD.SH.	6.BR/Stone	10.Log
3.Compos.	7.Novelty	11.Other
4.ASB/ASP	8.AL/Vinyl	12.BLOCK
Roof Surface **1 Asphalt Shingles**		
1.Asphalt	4.Composit	7.Metal RS
2.Slate	5.Wood	8.
3.Metal LC	6.Other	9.
SF Masonry Trim **0**		
BUILDING USE **0**		
OPEN-4-CUSTOM **0**		
Year Built **1995**		
Year Remodeled **0**		
Foundation **1 Concrete**		
1.Concrete	4.Wood	7.DirtFlr
2.C Block	5.Slab	8.
3.Br/Stone	6.Piers	9.
Basement **4 Full Basement**		
1.1/4 Bmt	4.Full Bmt	7.
2.1/2 Bmt	5.Crawl	8.
3.3/4 Bmt	6.1stFlUnf	9.None
Bsmt Gar # Cars **0**		
Wet Basement **1 Dry Basement**		
1.Dry	4.Dirt/Dry	7.
2.Damp	5.Dirt/Dmp	8.
3.Wet	6.Dirt/Wet	9.

SF Bsmt Living **0**		
Fin Bsmt Grade **0 0**		
Electrical-Amps **0**		
Heat Type **100% 1 Hot Water BB**		
1.HWBB	5.FWA	9.No Heat
2.Radiator	6.GravWA	10.RIN/MON
3.RadFloor	7.Electric	11.
4.Steam	8.Fl/Wall	12.
Cool Type **0% 9 None**		
1.Central	4.W&C Air	7.
2.Evapor	5.	8.
3.H Pump	6.	9.None
Kitchen Style **2 Typical**		
1.Good	4.Obsolete	7.
2.Typical	5.	8.
3.Old Type	6.	9.None
Bath(s) Style **2 Typical Bath(s)**		
1.Good	4.Obsolete	7.
2.Typical	5.	8.
3.Old Type	6.	9.None
# Rooms **6**		
# Bedrooms **3**		
# Full Baths **1**		
# Half Baths **0**		
# Addn Fixtures **0**		
# Fireplaces **0**		

TRIO Software
A Division of Harris Computer Systems

Layout **1 Typical**		
1.Typical	4.(-) BR	7.
2.Inadeq	5.(-) BRs	8.
3.Poor	6.	9.
Attic **9 None**		
1.1/4 Fin	4.Full Fin	7.
2.1/2 Fin	5.Fl/Stair	8.
3.3/4 Fin	6.1/2Fl/St	9.None
Insulation **1 Full**		
1.Full	4.Minimal	7.
2.Heavy	5.Partial	8.
3.Capped	6.	9.None
Unfinished % **0%**		
Grade & Factor **3 Average 110%**		
1.E Grade	4.B Grade	7.AA
2.D Grade	5.A Grade	8.AAAA Gra
3.C Grade	6.A+	9.Same
SQFT (Footprint) **1328**		
Condition **4 Average**		
1.Poor	4.Avg	7.V G
2.Fair	5.Avg+	8.Exc
3.Avg-	6.Good	9.Same
Phys. % Good **0%**		
Funct. % Good **100%**		
Functional Code **9 None**		
1.Incomp	4.Small Sl	7.Layout
2.Overbuil	5.CDU	8.Other
3.Delap	6.Style	9.None
Econ. % Good **100%**		
Economic Code **None**		
0.None	3.No Power	9.None
1.Location	4.Generate	8.
2.Encroach	5.Misc	9.
Entrance Code **5 Estimated**		
1.Interior	4.Vacant	7.
2.Refusal	5.Estimate	8.
3.Informed	6.	9.
Information Code **5 Estimate**		
1.Owner	4.Agent	7.
2.Relative	5.Estimate	8.
3.Tenant	6.Other	9.

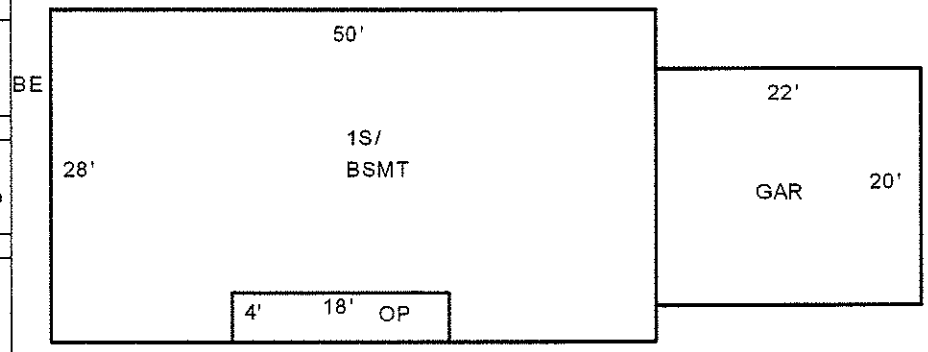

Date Inspected 8-29-2014

Additions, Outbuildings & Improvements

Type	Year	Units	Grade	Cond	Phys.	Funct.	Sound Value
21 Open Frame	0	72	0 0	0	0 %	0 %	
23 Frame Garage	0	440	0 0	0	0 %	0 %	
90 BSMT ENTRY.....	0	25	0 0	0	0 %	0 %	
					%	%	
					%	%	
					%	%	
					%	%	
					%	%	
					%	%	
					%	%	

1.ONE STORY FRAM
2.TWO STORY FRAM
3.THREE STORY FR
4.1 & 1/2 STORY
5.1 & 3/4 STORY
6.2 & 1/2 STORY
21.Open Frame Por
22.Encl Frame Por
23.Frame Garage
24.Frame Shed
25.Frame Bay Wind
26.1SFr Overhang
27.Unfin Basement
28.Unfinished Att
29.Finished Attic

Map Lot U16-067 Account 4713 Location 16 CREST AVENUE Card 1 Of 1 8-25-2016

SWAN, SHANNA L.

16 CREST AVENUE

LISBON ME 04250
B9133P197

Previous Owner
MOSS, DAVID
C/O SWAN, SHANNA
16 CREST AVENUE
LISBON ME 04250
Sale Date: 5-08-2015

Inspection Witnessed By:

X Date

No./Date	Description	Date Insp.

Notes:
0112*0094

Property Data

Neighborhood	51 CREST AVE
Tree Growth Year	0
TG MGT PLAN DATE	0
BLDG PERMIT YEAR	0
Zone/Land Use	1 GENERAL RESIDENTIAL
Secondary Zone	
Topography	1 Level

1.Level	4.Below St	7.Steep
2.Rolling	5.Low	8.
3.Above St	6.Wet	9.

Utilities 1 All Public

1.Public	4.Dr Well	7.WELL & SEP
2.Water	5.Oth Prv Wa	8.HoldingTan
3.Sewer	6.Septic	9.P WTR/SEPT

Street 1 Public Paved

1.PubPaved	4.PrivGrav	7.No Road
2.PrivPavd	5.R/W	8.No Legal
3.PubGravl	6.Long R/W	9.LandLkd

Interior Inspection	0
CHANGE YR	0

Sale Data

Sale Date	5-08-2015
Price	100,000

Sale Type 2 Land & Buildings

1.Land	4.MOHOland	7.
2.L & B	5.MOHOw/o	8.
3.Building	6.	9.Distress

Financing 9 Unknown

1.Convent	4.Seller	7.
2.FHA/VA	5.Private	8.
3.Assumed	6.Cash	9.Unknown

Validity 8 OTHER NON-VALID

1.Valid	4.Split	7.Changes
2.Related	5.Partial	8.Other
3.Distress	6.Exempt	9.ABUTTER

Verified 5 Public Record

1.Buyer	4.Agent	7.Family
2.Seller	5.Pub Rec	8.Other
3.Lender	6.MLS	9.

Assessment Record

Year	Land	Buildings	Exempt	Total
2009	25,650	62,010	7,280	80,380
2010	33,900	81,900	8,000	107,800
2011	33,900	81,900	8,300	107,500
2013	33,900	81,900	8,500	107,300
2015	33,900	81,900	0	115,800
2016	30,400	92,600	0	123,000

Land Data

Front Foot	Type	Effective Frontage	Effective Depth	Influence Factor	Influence Code
11.Primary Lot				%	
12.Additional I				%	
13.Additional II				%	
14.Additional III				%	
15.Additional IV				%	
				%	
				%	
Square Foot		**Square Feet**			
16.Primary Lot				%	
17.Additional I				%	
18.Additional II				%	
19.Additional III				%	
20.Additional IV				%	
				%	
				%	
				%	
Fract. Acre		**Acreage/Sites**			
21.HOMESITE	21		0.24	100 %	0
22.COMMERCIAL SIT				%	
23.INDUSTRIAL SIT				%	
Acres				%	
27.REAR 1-5				%	
28.REAR 6-10				%	
29.REAR 11-20				%	
30.REAR 21 +				%	
34.Farmland SW					
35.Farmland MW					

Total Acreage 0.24

Influence Codes

1.VACANCY
2.Excess Frtg
3.Topography
4.Size/Shape
5.Access
6.Restriction
7.Access/Topo
8.ENV-OPEN SPACE
9.Fract Share
Acres
36.Farmland HW
37.T G Softwood
38.T G Mixed Woo
39.T G Hardwood
40.Gravel Pit
41.RP/Wetland/Was
42.Leased or MH S
43.Condo Site
44.SITE IMPROVEME
46.Waste
47.Common Land
48.PRIME COMM LOT
49.SECONDARY COMM
50.MARGINAL COMM
51.UTILITY ROW
52.TOWER SITE
53.PASTURE

LISBON

LISBON

Map Lot U16-067 | Account 4713 | Location 16 CREST AVENUE | Card 1 Of 1 | 8-25-2016

Building Style	**2 Ranch**		
1.Conv.	5.Garrison	9.DW	
2.Ranch	6.Contemp	10.BERM	
3.R Ranch	7.Seasonal	11.COMM &	
4.Cape	8.Primitiv	12.	
Dwelling Units	**1**		
Other Units	**0**		
Stories	**1 One Story**		
1.1	4.1.5	7.3.5	
2.2	5.1.75	8.	
3.3	6.2.5	9.	
Exterior Walls	**8 AL/Vinyl**		
1.Clapboar	5.T-111	9.Cem.Boar	
2.WD.SH.	6.BR/Stone	10.Log	
3.Compos.	7.Novelty	11.Other	
4.ASB/ASP	8.AL/Vinyl	12.BLOCK	
Roof Surface	**1 Asphalt Shingles**		
1.Asphalt	4.Composit	7.Metal RS	
2.Slate	5.Wood	8.	
3.Metal LC	6.Other	9.	
SF Masonry Trim	**0**		
BUILDING USE	**0**		
OPEN-4-CUSTOM	**0**		
Year Built	**1970**		
Year Remodeled	**0**		
Foundation	**1 Concrete**		
1.Concrete	4.Wood	7.DirtFlr	
2.C Block	5.Slab	8.	
3.Br/Stone	6.Piers	9.	
Basement	**4 Full Basement**		
1.1/4 Bmt	4.Full Bmt	7.	
2.1/2 Bmt	5.Crawl	8.	
3.3/4 Bmt	6.1stFlUnf	9.None	
Bsmt Gar # Cars	**0**		
Wet Basement	**1 Dry Basement**		
1.Dry	4.Dirt/Dry	7.	
2.Damp	5.Dirt/Dmp	8.	
3.Wet	6.Dirt/Wet	9.	

SF Bsmt Living	**0**		
Fin Bsmt Grade	**0 0**		
Electrical-Amps	**0**		
Heat Type	**100%**	**1 Hot Water BB**	
1.HWBB	5.FWA	9.No Heat	
2.Radiator	6.GravWA	10.RIN/MON	
3.RadFloor	7.Electric	11.	
4.Steam	8.Fl/Wall	12.	
Cool Type	**0%**	**9 None**	
1.Central	4.W&C Air	7.	
2.Evapor	5.	8.	
3.H Pump	6.	9.None	
Kitchen Style	**2 Typical**		
1.Good	4.Obsolete	7.	
2.Typical	5.	8.	
3.Old Type	6.	9.None	
Bath(s) Style	**2 Typical Bath(s)**		
1.Good	4.Obsolete	7.	
2.Typical	5.	8.	
3.Old Type	6.	9.None	
# Rooms	**5**		
# Bedrooms	**3**		
# Full Baths	**1**		
# Half Baths	**0**		
# Addn Fixtures	**0**		
# Fireplaces	**1**		

TRIO Software
A Division of Harris Computer Systems

Layout	**1 Typical**		
1.Typical	4.(-) BR	7.	
2.Inadeq	5.(-) BRs	8.	
3.Poor	6.	9.	
Attic	**9 None**		
1.1/4 Fin	4.Full Fin	7.	
2.1/2 Fin	5.Fl/Stair	8.	
3.3/4 Fin	6.1/2Fl/St	9.None	
Insulation	**1 Full**		
1.Full	4.Minimal	7.	
2.Heavy	5.Partial	8.	
3.Capped	6.	9.None	
Unfinished %	**0%**		
Grade & Factor	**3 Average 100%**		
1.E Grade	4.B Grade	7.AA	
2.D Grade	5.A Grade	8.AAAA Gra	
3.C Grade	6.A+	9.Same	
SQFT (Footprint)	**1008**		
Condition	**5 Above Average**		
1.Poor	4.Avg	7.V G	
2.Fair	5.Avg+	8.Exc	
3.Avg-	6.Good	9.Same	
Phys. % Good	**0%**		
Funct. % Good	**100%**		
Functional Code	**9 None**		
1.Incomp	4.Small Si	7.Layout	
2.Overbuil	5.CDU	8.Other	
3.Delap	6.Style	9.None	
Econ. % Good	**100%**		
Economic Code	**None**		
0.None	3.No Power	9.None	
1.Location	4.Generate	8.	
2.Encroach	5.Misc	9.	
Entrance Code	**1 Interior Inspect**		
1.Interior	4.Vacant	7.	
2.Refusal	5.Estimate	8.	
3.Informed	6.	9.	
Information Code	**1 Owner**		
1.Owner	4.Agent	7.	
2.Relative	5.Estimate	8.	
3.Tenant	6.Other	9.	

SHED 8X10 1=80

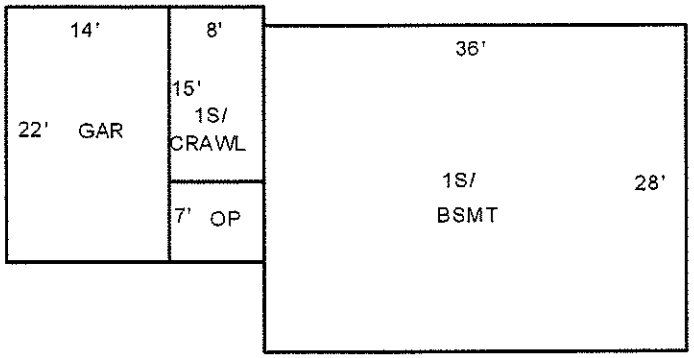

Date Inspected 8-29-2014

Additions, Outbuildings & Improvements

Type	Year	Units	Grade	Cond	Phys.	Funct.	Sound Value
1 ONE STORY	0	120	0 0	0	0 %	0 %	
21 Open Frame	0	56	0 0	0	0 %	0 %	
23 Frame Garage	0	308	0 0	0	0 %	0 %	
24 Frame Shed	0	80	2 100	4	0 %	100 %	
					%	%	
					%	%	
					%	%	
					%	%	
					%	%	
					%	%	

1.ONE STORY FRAM
2.TWO STORY FRAM
3.THREE STORY FR
4.1 & 1/2 STORY
5.1 & 3/4 STORY
6.2 & 1/2 STORY
21.Open Frame Por
22.Encl Frame Por
23.Frame Garage
24.Frame Shed
25.Frame Bay Wind
26.1SFr Overhang
27.Unfin Basement
28.Unfinished Att
29.Finished Attic

Map Lot U16-068 Account 4848 Location 37 CREST AVENUE Card 1 Of 1 8-25-2016

FLECK, LIANA L.

41 CREST AVENUE

LISBON ME 04250
B4605P98

Previous Owner
O'KEEFE, GRACE & ALBERT
25 CREST AV

LISBON ME 04250
Sale Date: 5-13-2014

Inspection Witnessed By:

X Date

No./Date	Description	Date Insp.

Notes:

LISBON

Property Data

Neighborhood **51 CREST AVE**

Tree Growth Year **0**

TG MGT PLAN DATE **0**

BLDG PERMIT YEAR **0**

Zone/Land Use **1 GENERAL RESIDENTIAL**

Secondary Zone **11 AND RP**

Topography **1 Level**

1.Level	4.Below St	7.Steep
2.Rolling	5.Low	8.
3.Above St	6.Wet	9.

Utilities **1 All Public**

1.Public	4.Dr Well	7.WELL & SEP
2.Water	5.Oth Prv Wa	8.HoldingTan
3.Sewer	6.Septic	9.P WTR/SEPT

Street **1 Public Paved**

1.PubPaved	4.PrivGrav	7.No Road
2.PrivPavd	5.R/W	8.No Legal
3.PubGravl	6.Long R/W	9.LandLkd

Interior Inspection **0**

CHANGE YR **0**

Sale Data

Sale Date **5-13-2014**

Price **6,000**

Sale Type **1 Land Only**

1.Land	4.MOHOland	7.
2.L & B	5.MOHOw/o	8.
3.Building	6.	9.Distress

Financing **9 Unknown**

1.Convent	4.Seller	7.
2.FHA/VA	5.Private	8.
3.Assumed	6.Cash	9.Unknown

Validity **8 OTHER NON-VALID**

1.Valid	4.Split	7.Changes
2.Related	5.Partial	8.Other
3.Distress	6.Exempt	9.ABUTTER

Verified **1 Buyer**

1.Buyer	4.Agent	7.Family
2.Seller	5.Pub Rec	8.Other
3.Lender	6.MLS	9.

Assessment Record

Year	Land	Buildings	Exempt	Total
2009	1,330	0	0	1,330
2010	1,800	0	0	1,800
2011	1,800	0	0	1,800
2013	1,800	0	0	1,800
2015	1,800	0	0	1,800
2016	3,900	0	0	3,900

Land Data

Front Foot	Type	Effective Frontage	Effective Depth	Influence Factor	Influence Code
11.Primary Lot				%	
12.Additional I				%	
13.Additional II				%	
14.Additional III				%	
15.Additional IV				%	
				%	
				%	
Square Foot		**Square Feet**			
16.Primary Lot				%	
17.Additional I				%	
18.Additional II				%	
19.Additional III				%	
20.Additional IV				%	
				%	
				%	
Fract. Acre		**Acreage/Sites**			
21.HOMESITE	21	2.25		10 %	3
22.COMMERCIAL SIT				%	
23.INDUSTRIAL SIT				%	
Acres				%	
27.REAR 1-5				%	
28.REAR 6-10				%	
29.REAR 11-20				%	
30.REAR 21 +				%	
34.Farmland SW					
35.Farmland MW					

Total Acreage 2.25

Influence Codes

1.VACANCY
2.Excess Frtg
3.Topography
4.Size/Shape
5.Access
6.Restriction
7.Access/Topo
8.ENV-OPEN SPACE
9.Fract Share
Acres
36.Farmland HW
37.T G Softwood
38.T G Mixed Woo
39.T G Hardwood
40.Gravel Pit
41.RP/Wetland/Was
42.Leased or MH S
43.Condo Site
44.SITE IMPROVEME
46.Waste
47.Common Land
48.PRIME COMM LOT
49.SECONDARY COMM
50.MARGINAL COMM
51.UTILITY ROW
52.TOWER SITE
53.PASTURE

LISBON

Map Lot U16-068 | Account 4848 | Location 37 CREST AVENUE | Card 1 Of 1 | 8-25-2016

Building Style		
1.Conv.	5.Garrison	9.DW
2.Ranch	6.Contemp	10.BERM
3.R Ranch	7.Seasonal	11.COMM &
4.Cape	8.Primitiv	12.

Dwelling Units

Other Units

Stories		
1.1	4.1.5	7.3.5
2.2	5.1.75	8.
3.3	6.2.5	9.

Exterior Walls		
1.Clapboar	5.T-111	9.Cem.Boar
2.WD.SH.	6.BR/Stone	10.Log
3.Compos.	7.Novelty	11.Other
4.ASB/ASP	8.AL/Vinyl	12.BLOCK

Roof Surface		
1.Asphalt	4.Composit	7.Metal RS
2.Slate	5.Wood	8.
3.Metal LC	6.Other	9.

SF Masonry Trim

BUILDING USE

OPEN-4-CUSTOM

Year Built

Year Remodeled

Foundation		
1.Concrete	4.Wood	7.DirtFlr
2.C Block	5.Slab	8.
3.Br/Stone	6.Piers	9.

Basement		
1.1/4 Bmt	4.Full Bmt	7.
2.1/2 Bmt	5.Crawl	8.
3.3/4 Bmt	6.1stFlUnf	9.None

Bsmt Gar # Cars

Wet Basement		
1.Dry	4.Dirt/Dry	7.
2.Damp	5.Dirt/Dmp	8.
3.Wet	6.Dirt/Wet	9.

SF Bsmt Living

Fin Bsmt Grade

Electrical-Amps

Heat Type 100%		
1.HWBB	5.FWA	9.No Heat
2.Radiator	6.GravWA	10.RIN/MON
3.RadFloor	7.Electric	11.
4.Steam	8.Fl/Wall	12.

Cool Type 0%		
1.Central	4.W&C Air	7.
2.Evapor	5.	8.
3.H Pump	6.	9.None

Kitchen Style		
1.Good	4.Obsolete	7.
2.Typical	5.	8.
3.Old Type	6.	9.None

Bath(s) Style		
1.Good	4.Obsolete	7.
2.Typical	5.	8.
3.Old Type	6.	9.None

Rooms

Bedrooms

Full Baths

Half Baths

Addn Fixtures

Fireplaces

TRIO Software
A Division of Harris Computer Systems

Layout		
1.Typical	4.(-) BR	7.
2.Inadeq	5.(-) BRs	8.
3.Poor	6.	9.

Attic		
1.1/4 Fin	4.Full Fin	7.
2.1/2 Fin	5.Fl/Stair	8.
3.3/4 Fin	6.1/2Fl/St	9.None

Insulation		
1.Full	4.Minimal	7.
2.Heavy	5.Partial	8.
3.Capped	6.	9.None

Unfinished %

Grade & Factor		
1.E Grade	4.B Grade	7.AA
2.D Grade	5.A Grade	8.AAAA Gra
3.C Grade	6.A+	9.Same

SQFT (Footprint)

Condition		
1.Poor	4.Avg	7.V G
2.Fair	5.Avg+	8.Exc
3.Avg-	6.Good	9.Same

Phys. % Good

Funct. % Good

Functional Code		
1.Incomp	4.Small Si	7.Layout
2.Overbuil	5.CDU	8.Other
3.Delap	6.Style	9.None

Econ. % Good

Economic Code		
0.None	3.No Power	9.None
1.Location	4.Generate	8.
2.Encroach	5.Misc	9.

Entrance Code 0		
1.Interior	4.Vacant	7.
2.Refusal	5.Estimate	8.
3.Informed	6.	9.

Information Code 0		
1.Owner	4.Agent	7.
2.Relative	5.Estimate	8.
3.Tenant	6.Other	9.

Date Inspected

Additions, Outbuildings & Improvements

Type	Year	Units	Grade	Cond	Phys.	Funct.	Sound Value
1 ONE STORY	0	120	0 0	0	0 %	0 %	
21 Open Frame	0	56	0 0	0	0 %	0 %	
23 Frame Garage	0	308	0 0	0	0 %	0 %	
24 Frame Shed	0	80	2 100	4	0 %	100 %	
					%	%	
					%	%	
					%	%	
					%	%	
					%	%	
					%	%	

1.ONE STORY FRAM
2.TWO STORY FRAM
3.THREE STORY FR
4.1 & 1/2 STORY
5.1 & 3/4 STORY
6.2 & 1/2 STORY
21.Open Frame Por
22.Encl Frame Por
23.Frame Garage
24.Frame Shed
25.Frame Bay Wind
26.1SFr Overhang
27.Unfin Basement
28.Unfinished Att
29.Finished Attic

Map Lot U16-069 Account 2310 Location 17 CREST AVENUE Card 1 Of 1 8-25-2016

FUNK, KEVIN V.

17 CREST AV

LISBON ME 04250
B5459P135

Property Data

Neighborhood **51 CREST AVE**

Tree Growth Year **0**

TG MGT PLAN DATE **0**

BLDG PERMIT YEAR **0**

Zone/Land Use **1 GENERAL RESIDENTIAL**

Secondary Zone **11 AND RP**

Topography **1 Level**

1.Level	4.Below St	7.Steep
2.Rolling	5.Low	8.
3.Above St	6.Wet	9.

Utilities **1 All Public**

1.Public	4.Dr Well	7.WELL & SEP
2.Water	5.Oth Prv Wa	8.HoldingTan
3.Sewer	6.Septic	9.P WTR/SEPT

Street **1 Public Paved**

1.PubPaved	4.PrivGrav	7.No Road
2.PrivPavd	5.R/W	8.No Legal
3.PubGravl	6.Long R/W	9.LandLkd

Interior Inspection **0**

CHANGE YR **0**

Sale Data

Sale Date

Price

Sale Type

1.Land	4.MOHOland	7.
2.L & B	5.MOHOw/o	8.
3.Building	6.	9.Distress

Financing

1.Convent	4.Seller	7.
2.FHA/VA	5.Private	8.
3.Assumed	6.Cash	9.Unknown

Validity

1.Valid	4.Split	7.Changes
2.Related	5.Partial	8.Other
3.Distress	6.Exempt	9.ABUTTER

Verified

1.Buyer	4.Agent	7.Family
2.Seller	5.Pub Rec	8.Other
3.Lender	6.MLS	9.

Assessment Record

Year	Land	Buildings	Exempt	Total
2009	27,480	80,870	0	108,350
2010	36,300	106,700	0	143,000
2011	36,300	106,700	0	143,000
2013	36,300	106,700	0	143,000
2015	36,300	108,940	8,700	136,540
2016	28,200	123,400	15,000	136,600

Land Data

Front Foot	Type	Effective Frontage	Effective Depth	Influence Factor	Influence Code
11.Primary Lot				%	
12.Additional I				%	
13.Additional II				%	
14.Additional III				%	
15.Additional IV				%	
				%	
				%	
Square Foot		**Square Feet**			
16.Primary Lot				%	
17.Additional I				%	
18.Additional II				%	
19.Additional III				%	
20.Additional IV				%	
				%	
				%	
Fract. Acre		**Acreage/Sites**			
21.HOMESITE	21		0.28	90 %	3
22.COMMERCIAL SIT				%	
23.INDUSTRIAL SIT				%	
Acres				%	
27.REAR 1-5				%	
28.REAR 6-10				%	
29.REAR 11-20				%	
30.REAR 21 +				%	
34.Farmland SW					
35.Farmland MW					

Total Acreage 0.28

Influence Codes

1.VACANCY
2.Excess Frtg
3.Topography
4.Size/Shape
5.Access
6.Restriction
7.Access/Topo
8.ENV-OPEN SPACE
9.Fract Share
Acres
36.Farmland HW
37.T G Softwood
38.T G Mixed Woo
39.T G Hardwood
40.Gravel Pit
41.RP/Wetland/Was
42.Leased or MH S
43.Condo Site
44.SITE IMPROVEME
46.Waste
47.Common Land
48.PRIME COMM LOT
49.SECONDARY COMM
50.MARGINAL COMM
51.UTILITY ROW
52.TOWER SITE
53.PASTURE

Inspection Witnessed By:

X Date

No./Date	Description	Date Insp.

Notes:
0100*0120

LISBON

LISBON

Map Lot U16-069 | Account 2310 | Location 17 CREST AVENUE | Card 1 Of 1 | 8-25-2016

Building Style **2 Ranch**		
1.Conv.	5.Garrison	9.DW
2.Ranch	6.Contemp	10.BERM
3.R Ranch	7.Seasonal	11.COMM &
4.Cape	8.Primitiv	12.
Dwelling Units **1**		
Other Units **0**		
Stories **1 One Story**		
1.1	4.1.5	7.3.5
2.2	5.1.75	8.
3.3	6.2.5	9.
Exterior Walls **8 AL/Vinyl**		
1.Clapboar	5.T-111	9.Cem.Boar
2.WD.SH.	6.BR/Stone	10.Log
3.Compos.	7.Novelty	11.Other
4.ASB/ASP	8.AL/Vinyl	12.BLOCK
Roof Surface **1 Asphalt Shingles**		
1.Asphalt	4.Composit	7.Metal RS
2.Slate	5.Wood	8.
3.Metal LC	6.Other	9.
SF Masonry Trim **0**		
BUILDING USE **0**		
OPEN-4-CUSTOM **0**		
Year Built **1970**		
Year Remodeled **0**		
Foundation **1 Concrete**		
1.Concrete	4.Wood	7.DirtFlr
2.C Block	5.Slab	8.
3.Br/Stone	6.Piers	9.
Basement **4 Full Basement**		
1.1/4 Bmt	4.Full Bmt	7.
2.1/2 Bmt	5.Crawl	8.
3.3/4 Bmt	6.1stFlUnf	9.None
Bsmt Gar # Cars **0**		
Wet Basement **1 Dry Basement**		
1.Dry	4.Dirt/Dry	7.
2.Damp	5.Dirt/Dmp	8.
3.Wet	6.Dirt/Wet	9.

SF Bsmt Living **690**		
Fin Bsmt Grade **9 100**		
Electrical-Amps **0**		
Heat Type **100%** **1 Hot Water BB**		
1.HWBB	5.FWA	9.No Heat
2.Radiator	6.GravWA	10.RIN/MON
3.RadFloor	7.Electric	11.
4.Steam	8.Fl/Wall	12.
Cool Type **0%** **9 None**		
1.Central	4.W&C Air	7.
2.Evapor	5.	8.
3.H Pump	6.	9.None
Kitchen Style **2 Typical**		
1.Good	4.Obsolete	7.
2.Typical	5.	8.
3.Old Type	6.	9.None
Bath(s) Style **2 Typical Bath(s)**		
1.Good	4.Obsolete	7.
2.Typical	5.	8.
3.Old Type	6.	9.None
# Rooms **5**		
# Bedrooms **3**		
# Full Baths **2**		
# Half Baths **0**		
# Addn Fixtures **0**		
# Fireplaces **0**		

TRIO Software
A Division of Harris Computer Systems

Layout **1 Typical**		
1.Typical	4.(-) BR	7.
2.Inadeq	5.(-) BRs	8.
3.Poor	6.	9.
Attic **9 None**		
1.1/4 Fin	4.Full Fin	7.
2.1/2 Fin	5.Fl/Stair	8.
3.3/4 Fin	6.1/2Fl/St	9.None
Insulation **1 Full**		
1.Full	4.Minimal	7.
2.Heavy	5.Partial	8.
3.Capped	6.	9.None
Unfinished % **0%**		
Grade & Factor **3 Average 100%**		
1.E Grade	4.B Grade	7.AA
2.D Grade	5.A Grade	8.AAAA Gra
3.C Grade	6.A+	9.Same
SQFT (Footprint) **1380**		
Condition **5 Above Average**		
1.Poor	4.Avg	7.V G
2.Fair	5.Avg+	8.Exc
3.Avg-	6.Good	9.Same
Phys. % Good **0%**		
Funct. % Good **100%**		
Functional Code **9 None**		
1.Incomp	4.Small Si	7.Layout
2.Overbuil	5.CDU	8.Other
3.Delap	6.Style	9.None
Econ. % Good **100%**		
Economic Code **None**		
0.None	3.No Power	9.None
1.Location	4.Generate	8.
2.Encroach	5.Misc	9.
Entrance Code **5 Estimated**		
1.Interior	4.Vacant	7.
2.Refusal	5.Estimate	8.
3.Informed	6.	9.
Information Code **5 Estimate**		
1.Owner	4.Agent	7.
2.Relative	5.Estimate	8.
3.Tenant	6.Other	9.

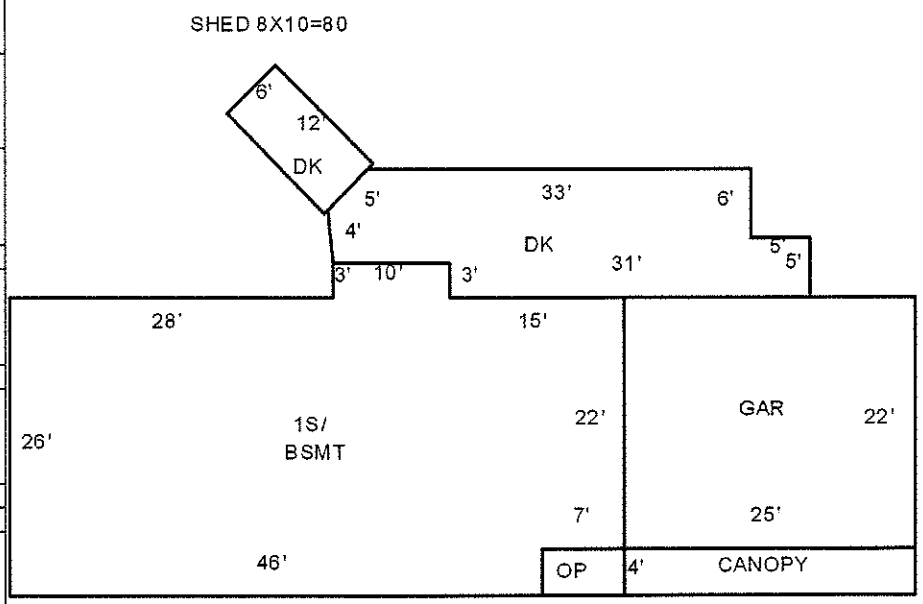

Date Inspected 9-02-2014

Additions, Outbuildings & Improvements

Type	Year	Units	Grade	Cond	Phys.	Funct.	Sound Value
21 Open Frame	0	28	0 0	0	0 %	0 %	
23 Frame Garage	0	550	0 0	0	0 %	0 %	
61 Canopy	0	100	0 0	0	0 %	0 %	
68 Wood Deck	0	388	0 0	0	0 %	0 %	
68 Wood Deck	0	72	0 0	0	0 %	0 %	
24 Frame Shed	0	80	3 100	4	0 %	100 %	
					%	%	
					%	%	
					%	%	
					%	%	

1.ONE STORY FRAM
2.TWO STORY FRAM
3.THREE STORY FR
4.1 & 1/2 STORY
5.1 & 3/4 STORY
6.2 & 1/2 STORY
21.Open Frame Por
22.Encl Frame Por
23.Frame Garage
24.Frame Shed
25.Frame Bay Wind
26.1SFr Overhang
27.Unfin Basement
28.Unfinished Att
29.Finished Attic

Map Lot U16-070 Account 1034 Location 13 CREST AVENUE Card 1 Of 1 8-25-2016

CARON, JAMES D. &
CATRECE L.
13 CREST AV

LISBON ME 04250
B6312P113

Property Data

Neighborhood **51 CREST AVE**

Tree Growth Year **0**

TG MGT PLAN DATE **0**

BLDG PERMIT YEAR **0**

Zone/Land Use **1 GENERAL RESIDENTIAL**

Secondary Zone **11 AND RP**

Topography **1 Level**

1.Level	4.Below St	7.Steep
2.Rolling	5.Low	8.
3.Above St	6.Wet	9.

Utilities **1 All Public**

1.Public	4.Dr Well	7.WELL & SEP
2.Water	5.Oth Prv Wa	8.HoldingTan
3.Sewer	6.Septic	9.P WTR/SEPT

Street **1 Public Paved**

1.PubPaved	4.PrivGrav	7.No Road
2.PrivPavd	5.R/W	8.No Legal
3.PubGravl	6.Long R/W	9.LandLkd

Interior Inspection **0**

CHANGE YR **0**

Sale Data

Sale Date

Price

Sale Type

1.Land	4.MOHOland	7.
2.L & B	5.MOHOw/o	8.
3.Building	6.	9.Distress

Financing

1.Convent	4.Seller	7.
2.FHA/VA	5.Private	8.
3.Assumed	6.Cash	9.Unknown

Validity

1.Valid	4.Split	7.Changes
2.Related	5.Partial	8.Other
3.Distress	6.Exempt	9.ABUTTER

Verified

1.Buyer	4.Agent	7.Family
2.Seller	5.Pub Rec	8.Other
3.Lender	6.MLS	9.

Assessment Record

Year	Land	Buildings	Exempt	Total
2009	24,250	69,200	7,280	86,170
2010	32,000	91,300	8,000	115,300
2011	32,000	93,290	8,300	116,990
2013	32,000	93,290	8,500	116,790
2015	32,000	93,290	8,700	116,590
2016	28,800	102,200	15,000	116,000

Land Data

Front Foot	Type	Effective Frontage	Effective Depth	Influence Factor	Influence Code
11.Primary Lot				%	
12.Additional I				%	
13.Additional II				%	
14.Additional III				%	
15.Additional IV				%	
				%	
				%	
Square Foot		**Square Feet**			
16.Primary Lot				%	
17.Additional I				%	
18.Additional II				%	
19.Additional III				%	
20.Additional IV				%	
				%	
				%	
				%	
Fract. Acre		**Acreage/Sites**			
21.HOMESITE	21	0.34		90 %	3
22.COMMERCIAL SIT				%	
23.INDUSTRIAL SIT				%	
Acres				%	
27.REAR 1-5				%	
28.REAR 6-10				%	
29.REAR 11-20				%	
30.REAR 21 +				%	
34.Farmland SW				%	
35.Farmland MW				%	

Total Acreage 0.34

Influence Codes

1.VACANCY
2.Excess Frtg
3.Topography
4.Size/Shape
5.Access
6.Restriction
7.Access/Topo
8.ENV-OPEN SPACE
9.Fract Share
Acres
36.Farmland HW
37.T G Softwood
38.T G Mixed Woo
39.T G Hardwood
40.Gravel Pit
41.RP/Wetland/Was
42.Leased or MH S
43.Condo Site
44.SITE IMPROVEME
46.Waste
47.Common Land
48.PRIME COMM LOT
49.SECONDARY COMM
50.MARGINAL COMM
51.UTILITY ROW
52.TOWER SITE
53.PASTURE

Inspection Witnessed By:

X Date

No./Date	Description	Date Insp.

Notes:
0085*0110

LISBON

LISBON

Map Lot U16-070 | Account 1034 | Location 13 CREST AVENUE | Card 1 Of 1 | 8-25-2016

Building Style	**2 Ranch**		
1.Conv.	5.Garrison	9.DW	
2.Ranch	6.Contemp	10.BERM	
3.R Ranch	7.Seasonal	11.COMM &	
4.Cape	8.Primitiv	12.	
Dwelling Units	**1**		
Other Units	**0**		
Stories	**1 One Story**		
1.1	4.1.5	7.3.5	
2.2	5.1.75	8.	
3.3	6.2.5	9.	
Exterior Walls	**8 AL/Vinyl**		
1.Clapboar	5.T-111	9.Cem.Boar	
2.WD.SH.	6.BR/Stone	10.Log	
3.Compos.	7.Novelty	11.Other	
4.ASB/ASP	8.AL/Vinyl	12.BLOCK	
Roof Surface	**1 Asphalt Shingles**		
1.Asphalt	4.Composit	7.Metal RS	
2.Slate	5.Wood	8.	
3.Metal LC	6.Other	9.	
SF Masonry Trim	**0**		
BUILDING USE	**0**		
OPEN-4-CUSTOM	**0**		
Year Built	**1977**		
Year Remodeled	**0**		
Foundation	**1 Concrete**		
1.Concrete	4.Wood	7.DirtFlr	
2.C Block	5.Slab	8.	
3.Br/Stone	6.Piers	9.	
Basement	**4 Full Basement**		
1.1/4 Bmt	4.Full Bmt	7.	
2.1/2 Bmt	5.Crawl	8.	
3.3/4 Bmt	6.1stFlUnf	9.None	
Bsmt Gar # Cars	**0**		
Wet Basement	**1 Dry Basement**		
1.Dry	4.Dirt/Dry	7.	
2.Damp	5.Dirt/Dmp	8.	
3.Wet	6.Dirt/Wet	9.	

SF Bsmt Living	**625**		
Fin Bsmt Grade	**9 100**		
Electrical-Amps	**0**		
Heat Type	**100%**	**1 Hot Water BB**	
1.HWBB	5.FWA	9.No Heat	
2.Radiator	6.GravWA	10.RIN/MON	
3.RadFloor	7.Electric	11.	
4.Steam	8.Fl/Wall	12.	
Cool Type	**0%**	**9 None**	
1.Central	4.W&C Air	7.	
2.Evapor	5.	8.	
3.H Pump	6.	9.None	
Kitchen Style	**2 Typical**		
1.Good	4.Obsolete	7.	
2.Typical	5.	8.	
3.Old Type	6.	9.None	
Bath(s) Style	**2 Typical Bath(s)**		
1.Good	4.Obsolete	7.	
2.Typical	5.	8.	
3.Old Type	6.	9.None	
# Rooms	**5**		
# Bedrooms	**3**		
# Full Baths	**1**		
# Half Baths	**0**		
# Addn Fixtures	**0**		
# Fireplaces	**0**		

TRIO Software
A Division of Harris Computer Systems

Layout	**1 Typical**		
1.Typical	4.(-) BR	7.	
2.Inadeq	5.(-) BRs	8.	
3.Poor	6.	9.	
Attic	**9 None**		
1.1/4 Fin	4.Full Fin	7.	
2.1/2 Fin	5.Fl/Stair	8.	
3.3/4 Fin	6.1/2Fl/St	9.None	
Insulation	**1 Full**		
1.Full	4.Minimal	7.	
2.Heavy	5.Partial	8.	
3.Capped	6.	9.None	
Unfinished %	**0%**		
Grade & Factor	**3 Average 100%**		
1.E Grade	4.B Grade	7.AA	
2.D Grade	5.A Grade	8.AAAA Gra	
3.C Grade	6.A+	9.Same	
SQFT (Footprint)	**962**		
Condition	**5 Above Average**		
1.Poor	4.Avg	7.V G	
2.Fair	5.Avg+	8.Exc	
3.Avg-	6.Good	9.Same	
Phys. % Good	**0%**		
Funct. % Good	**100%**		
Functional Code	**9 None**		
1.Incomp	4.Small Si	7.Layout	
2.Overbuil	5.CDU	8.Other	
3.Delap	6.Style	9.None	
Econ. % Good	**100%**		
Economic Code	**None**		
0.None	3.No Power	9.None	
1.Location	4.Generate	8.	
2.Encroach	5.Misc	9.	
Entrance Code	**1 Interior Inspect**		
1.Interior	4.Vacant	7.	
2.Refusal	5.Estimate	8.	
3.Informed	6.	9.	
Information Code	**1 Owner**		
1.Owner	4.Agent	7.	
2.Relative	5.Estimate	8.	
3.Tenant	6.Other	9.	

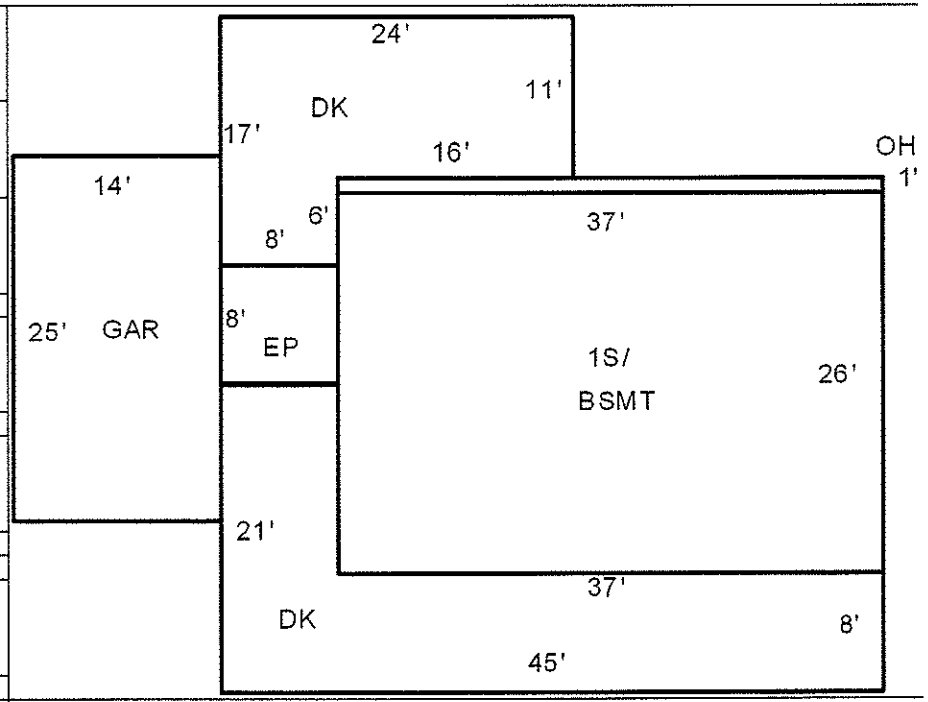

Date Inspected 9-02-2014

Additions, Outbuildings & Improvements

Type	Year	Units	Grade	Cond	Phys.	Funct.	Sound Value
26 1SFr Overhang	0	37	0 0	0	0 %	0 %	
68 Wood Deck	0	312	2 100	0	0 %	0 %	
22 Encl Frame Porch	0	64	0 0	0	0 %	0 %	
68 Wood Deck	0	464	0 0	0	0 %	0 %	
23 Frame Garage	0	350	0 0	0	0 %	0 %	
					%	%	
					%	%	
					%	%	
					%	%	
					%	%	

1.ONE STORY FRAM
2.TWO STORY FRAM
3.THREE STORY FR
4.1 & 1/2 STORY
5.1 & 3/4 STORY
6.2 & 1/2 STORY
21.Open Frame Por
22.Encl Frame Por
23.Frame Garage
24.Frame Shed
25.Frame Bay Wind
26.1SFr Overhang
27.Unfin Basement
28.Unfinished Att
29.Finished Attic

Map Lot U16-071 Account 1878 Location 11 CREST AVENUE Card 1 Of 1 8-25-2016

MORIN, JENNIFER

11 CREST AVENUE

LISBON ME 04250
B5343P26 B6740P53 B9098P245

Previous Owner
DUBE, CHRISTOPHER C. &
DANIELLE
35 POND RD
LEWISTON ME 04240
Sale Date: 3-16-2015

Inspection Witnessed By:

X Date

No./Date	Description	Date Insp.

Notes:
0100*0080

LISBON

Property Data

Neighborhood **51 CREST AVE**

Tree Growth Year **0**
TG MGT PLAN DATE **0**
BLDG PERMIT YEAR **16**
Zone/Land Use **1 GENERAL RESIDENTIAL**

Secondary Zone **11 AND RP**

Topography **1 Level**

1.Level	4.Below St	7.Steep
2.Rolling	5.Low	8.
3.Above St	6.Wet	9.

Utilities **1 All Public**

1.Public	4.Dr Well	7.WELL & SEP
2.Water	5.Oth Prv Wa	8.HoldingTan
3.Sewer	6.Septic	9.P WTR/SEPT

Street **1 Public Paved**

1.PubPaved	4.PrivGrav	7.No Road
2.PrivPavd	5.R/W	8.No Legal
3.PubGravl	6.Long R/W	9.LandLkd

Interior Inspection **0**
CHANGE YR **1**

Sale Data

Sale Date **3-16-2015**
Price **22,000**

Sale Type **1 Land Only**

1.Land	4.MOHOland	7.
2.L & B	5.MOHOw/o	8.
3.Building	6.	9.Distress

Financing **9 Unknown**

1.Convent	4.Seller	7.
2.FHA/VA	5.Private	8.
3.Assumed	6.Cash	9.Unknown

Validity **1 Arms Length Sale**

1.Valid	4.Split	7.Changes
2.Related	5.Partial	8.Other
3.Distress	6.Exempt	9.ABUTTER

Verified **5 Public Record**

1.Buyer	4.Agent	7.Family
2.Seller	5.Pub Rec	8.Other
3.Lender	6.MLS	9.

Assessment Record

Year	Land	Buildings	Exempt	Total
2009	6,770	0	0	6,770
2010	8,900	0	0	8,900
2011	8,900	0	0	8,900
2013	8,900	0	0	8,900
2015	8,900	0	0	8,900
2016	22,300	100,600	0	122,900

Land Data

Front Foot	Type	Effective Frontage	Effective Depth	Influence Factor	Influence Code
11.Primary Lot				%	
12.Additional I				%	
13.Additional II				%	
14.Additional III				%	
15.Additional IV				%	
				%	
				%	
Square Foot		**Square Feet**			
16.Primary Lot				%	
17.Additional I				%	
18.Additional II				%	
19.Additional III				%	
20.Additional IV				%	
				%	
				%	
Fract. Acre		**Acreage/Sites**			
21.HOMESITE	21	0.70		65 %	3
22.COMMERCIAL SIT				%	
23.INDUSTRIAL SIT				%	
Acres				%	
27.REAR 1-5				%	
28.REAR 6-10				%	
29.REAR 11-20				%	
30.REAR 21 +				%	
34.Farmland SW					
35.Farmland MW					

Total Acreage 0.70

Influence Codes

1.VACANCY
2.Excess Frtg
3.Topography
4.Size/Shape
5.Access
6.Restriction
7.Access/Topo
8.ENV-OPEN SPACE
9.Fract Share
Acres
36.Farmland HW
37.T G Softwood
38.T G Mixed Woo
39.T G Hardwood
40.Gravel Pit
41.RP/Wetland/Was
42.Leased or MH S
43.Condo Site
44.SITE IMPROVEME
46.Waste
47.Common Land
48.PRIME COMM LOT
49.SECONDARY COMM
50.MARGINAL COMM
51.UTILITY ROW
52.TOWER SITE
53.PASTURE

LISBON

Map Lot U16-071 | Account 1878 | Location 11 CREST AVENUE | Card 1 Of 1 | 8-25-2016

Building Style **4 Cape Cod**		
1.Conv.	5.Garrison	9.DW
2.Ranch	6.Contemp	10.BERM
3.R Ranch	7.Seasonal	11.COMM &
4.Cape	8.Primitiv	12.
Dwelling Units **1**		
Other Units **0**		
Stories **1 One Story**		
1.1	4.1.5	7.3.5
2.2	5.1.75	8.
3.3	6.2.5	9.
Exterior Walls **8 AL/Vinyl**		
1.Clapboar	5.T-111	9.Cem.Boar
2.WD.SH.	6.BR/Stone	10.Log
3.Compos.	7.Novelty	11.Other
4.ASB/ASP	8.AL/Vinyl	12.BLOCK
Roof Surface **1 Asphalt Shingles**		
1.Asphalt	4.Composit	7.Metal RS
2.Slate	5.Wood	8.
3.Metal LC	6.Other	9.
SF Masonry Trim **0**		
BUILDING USE **0**		
OPEN-4-CUSTOM **0**		
Year Built **2016**		
Year Remodeled **0**		
Foundation **1 Concrete**		
1.Concrete	4.Wood	7.DirtFlr
2.C Block	5.Slab	8.
3.Br/Stone	6.Piers	9.
Basement **4 Full Basement**		
1.1/4 Bmt	4.Full Bmt	7.
2.1/2 Bmt	5.Crawl	8.
3.3/4 Bmt	6.1stFlUnf	9.None
Bsmt Gar # Cars **0**		
Wet Basement **1 Dry Basement**		
1.Dry	4.Dirt/Dry	7.
2.Damp	5.Dirt/Dmp	8.
3.Wet	6.Dirt/Wet	9.

SF Bsmt Living **0**		
Fin Bsmt Grade **0 0**		
Electrical-Amps **0**		
Heat Type **100%** **1 Hot Water BB**		
1.HWBB	5.FWA	9.No Heat
2.Radiator	6.GravWA	10.RIN/MON
3.RadFloor	7.Electric	11.
4.Steam	8.Fl/Wall	12.
Cool Type **0%** **9 None**		
1.Central	4.W&C Air	7.
2.Evapor	5.	8.
3.H Pump	6.	9.None
Kitchen Style **2 Typical**		
1.Good	4.Obsolete	7.
2.Typical	5.	8.
3.Old Type	6.	9.None
Bath(s) Style **2 Typical Bath(s)**		
1.Good	4.Obsolete	7.
2.Typical	5.	8.
3.Old Type	6.	9.None
# Rooms **4**		
# Bedrooms **2**		
# Full Baths **1**		
# Half Baths **0**		
# Addn Fixtures **0**		
# Fireplaces **0**		

TRIO Software
A Division of Harris Computer Systems

Layout **1 Typical**		
1.Typical	4.(-) BR	7.
2.Inadeq	5.(-) BRs	8.
3.Poor	6.	9.
Attic **5 Floor/Stairs**		
1.1/4 Fin	4.Full Fin	7.
2.1/2 Fin	5.Fl/Stair	8.
3.3/4 Fin	6.1/2Fl/St	9.None
Insulation **2 Heavy**		
1.Full	4.Minimal	7.
2.Heavy	5.Partial	8.
3.Capped	6.	9.None
Unfinished % **0%**		
Grade & Factor **3 Average 100%**		
1.E Grade	4.B Grade	7.AA
2.D Grade	5.A Grade	8.AAAA Gra
3.C Grade	6.A+	9.Same
SQFT (Footprint) **1024**		
Condition **4 Average**		
1.Poor	4.Avg	7.V G
2.Fair	5.Avg+	8.Exc
3.Avg-	6.Good	9.Same
Phys. % Good **0%**		
Funct. % Good **100%**		
Functional Code **9 None**		
1.Incomp	4.Small Sl	7.Layout
2.Overbuil	5.CDU	8.Other
3.Delap	6.Style	9.None
Econ. % Good **100%**		
Economic Code **None**		
0.None	3.No Power	9.None
1.Location	4.Generate	8.
2.Encroach	5.Misc	9.
Entrance Code **5 Estimated**		
1.Interior	4.Vacant	7.
2.Refusal	5.Estimate	8.
3.Informed	6.	9.
Information Code **5 Estimate**		
1.Owner	4.Agent	7.
2.Relative	5.Estimate	8.
3.Tenant	6.Other	9.

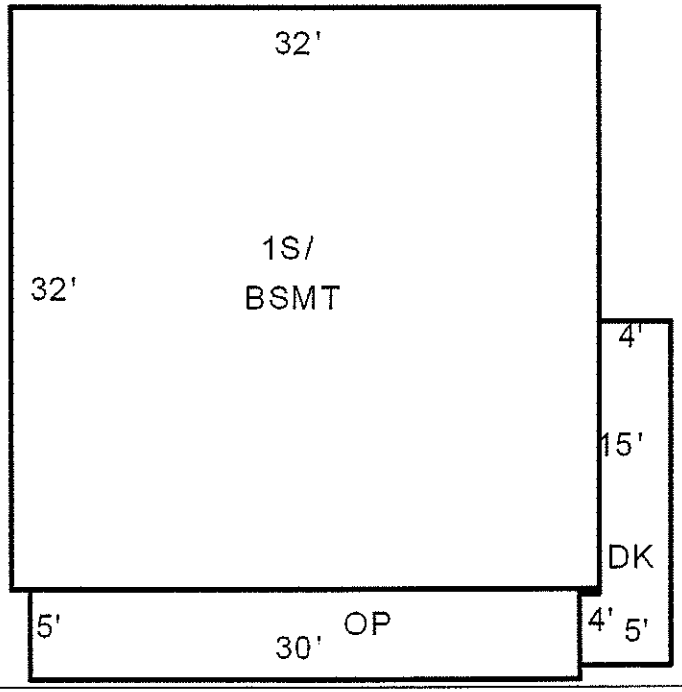

Date Inspected 1-29-2014

Additions, Outbuildings & Improvements

Type	Year	Units	Grade	Cond	Phys.	Funct.	Sound Value
21 Open Frame	0	150	0 0	0	0 %	0 %	
68 Wood Deck	0	80	0 0	0	0 %	0 %	
					%	%	
					%	%	
					%	%	
					%	%	
					%	%	
					%	%	
					%	%	
					%	%	

1.ONE STORY FRAM
2.TWO STORY FRAM
3.THREE STORY FR
4.1 & 1/2 STORY
5.1 & 3/4 STORY
6.2 & 1/2 STORY
21.Open Frame Por
22.Encl Frame Por
23.Frame Garage
24.Frame Shed
25.Frame Bay Wind
26.1SFr Overhang
27.Unfin Basement
28.Unfinished Att
29.Finished Attic

Map Lot U16-072 Account 4386 Location 9 CREST AVENUE Card 1 Of 1 8-25-2016

MCKINNEY, RANDALL K.

9 CREST AV

LISBON ME 04250
B4644P143

Property Data

Neighborhood **51 CREST AVE**

Tree Growth Year **0**

TG MGT PLAN DATE **0**

BLDG PERMIT YEAR **0**

Zone/Land Use **1 GENERAL RESIDENTIAL**

Secondary Zone **11 AND RP**

Topography **1 Level**

1.Level	4.Below St	7.Steep
2.Rolling	5.Low	8.
3.Above St	6.Wet	9.

Utilities **1 All Public**

1.Public	4.Dr Well	7.WELL & SEP
2.Water	5.Oth Prv Wa	8.HoldingTan
3.Sewer	6.Septic	9.P WTR/SEPT

Street **1 Public Paved**

1.PubPaved	4.PrivGrav	7.No Road
2.PrivPavd	5.R/W	8.No Legal
3.PubGravl	6.Long R/W	9.LandLkd

Interior Inspection **0**

CHANGE YR **0**

Sale Data

Sale Date

Price

Sale Type

1.Land	4.MOHOland	7.
2.L & B	5.MOHOw/o	8.
3.Building	6.	9.Distress

Financing

1.Convent	4.Seller	7.
2.FHA/VA	5.Private	8.
3.Assumed	6.Cash	9.Unknown

Validity

1.Valid	4.Split	7.Changes
2.Related	5.Partial	8.Other
3.Distress	6.Exempt	9.ABUTTER

Verified

1.Buyer	4.Agent	7.Family
2.Seller	5.Pub Rec	8.Other
3.Lender	6.MLS	9.

Assessment Record

Year	Land	Buildings	Exempt	Total
2009	19,580	68,660	0	88,240
2010	25,800	90,600	0	116,400
2011	25,800	90,600	0	116,400
2013	25,800	90,600	0	116,400
2015	25,800	90,600	8,700	107,700
2016	27,900	84,600	15,000	97,500

Land Data

Front Foot	Type	Effective Frontage	Effective Depth	Influence Factor	Influence Code
11.Primary Lot				%	
12.Additional I				%	
13.Additional II				%	
14.Additional III				%	
15.Additional IV				%	
				%	
				%	
Square Foot		**Square Feet**			
16.Primary Lot				%	
17.Additional I				%	
18.Additional II				%	
19.Additional III				%	
20.Additional IV				%	
				%	
				%	
Fract. Acre		**Acreage/Sites**			
21.HOMESITE	21	0.25		90 %	3
22.COMMERCIAL SIT				%	
23.INDUSTRIAL SIT				%	
Acres				%	
27.REAR 1-5				%	
28.REAR 6-10				%	
29.REAR 11-20				%	
30.REAR 21 +				%	
34.Farmland SW				%	
35.Farmland MW				%	

Total Acreage 0.25

Influence Codes

1.VACANCY
2.Excess Frtg
3.Topography
4.Size/Shape
5.Access
6.Restriction
7.Access/Topo
8.ENV-OPEN SPACE
9.Fract Share
Acres
36.Farmland HW
37.T G Softwood
38.T G Mixed Woo
39.T G Hardwood
40.Gravel Pit
41.RP/Wetland/Was
42.Leased or MH S
43.Condo Site
44.SITE IMPROVEME
46.Waste
47.Common Land
48.PRIME COMM LOT
49.SECONDARY COMM
50.MARGINAL COMM
51.UTILITY ROW
52.TOWER SITE
53.PASTURE

Inspection Witnessed By:

X Date

No./Date	Description	Date Insp.

Notes:
0100*0108

LISBON

LISBON

Map Lot U16-072 | Account 4386 | Location 9 CREST AVENUE | Card 1 Of 1 | 8-25-2016

Building Style	**2 Ranch**		
1.Conv.	5.Garrison	9.DW	
2.Ranch	6.Contemp	10.BERM	
3.R Ranch	7.Seasonal	11.COMM &	
4.Cape	8.Primitiv	12.	
Dwelling Units	**1**		
Other Units	**0**		
Stories	**1 One Story**		
1.1	4.1.5	7.3.5	
2.2	5.1.75	8.	
3.3	6.2.5	9.	
Exterior Walls	**2 WoodShingle**		
1.Clapboar	5.T-111	9.Cem.Boar	
2.WD.SH.	6.BR/Stone	10.Log	
3.Compos.	7.Novelty	11.Other	
4.ASB/ASP	8.AL/Vinyl	12.BLOCK	
Roof Surface	**1 Asphalt Shingles**		
1.Asphalt	4.Composit	7.Metal RS	
2.Slate	5.Wood	8.	
3.Metal LC	6.Other	9.	
SF Masonry Trim	**0**		
BUILDING USE	**0**		
OPEN-4-CUSTOM	**0**		
Year Built	**1965**		
Year Remodeled	**0**		
Foundation	**1 Concrete**		
1.Concrete	4.Wood	7.DirtFlr	
2.C Block	5.Slab	8.	
3.Br/Stone	6.Piers	9.	
Basement	**4 Full Basement**		
1.1/4 Bmt	4.Full Bmt	7.	
2.1/2 Bmt	5.Crawl	8.	
3.3/4 Bmt	6.1stFlUnf	9.None	
Bsmt Gar # Cars	**0**		
Wet Basement	**1 Dry Basement**		
1.Dry	4.Dirt/Dry	7.	
2.Damp	5.Dirt/Dmp	8.	
3.Wet	6.Dirt/Wet	9.	

SF Bsmt Living	**0**		
Fin Bsmt Grade	**0 0**		
Electrical-Amps	**0**		
Heat Type	**100%**	**1 Hot Water BB**	
1.HWBB	5.FWA	9.No Heat	
2.Radiator	6.GravWA	10.RIN/MON	
3.RadFloor	7.Electric	11.	
4.Steam	8.Fl/Wall	12.	
Cool Type	**0%**	**9 None**	
1.Central	4.W&C Air	7.	
2.Evapor	5.	8.	
3.H Pump	6.	9.None	
Kitchen Style	**2 Typical**		
1.Good	4.Obsolete	7.	
2.Typical	5.	8.	
3.Old Type	6.	9.None	
Bath(s) Style	**2 Typical Bath(s)**		
1.Good	4.Obsolete	7.	
2.Typical	5.	8.	
3.Old Type	6.	9.None	
# Rooms	**5**		
# Bedrooms	**3**		
# Full Baths	**1**		
# Half Baths	**0**		
# Addn Fixtures	**0**		
# Fireplaces	**0**		

TRIO Software
A Division of Harris Computer Systems

Layout	**1 Typical**		
1.Typical	4.(-) BR	7.	
2.Inadeq	5.(-) BRs	8.	
3.Poor	6.	9.	
Attic	**9 None**		
1.1/4 Fin	4.Full Fin	7.	
2.1/2 Fin	5.Fl/Stair	8.	
3.3/4 Fin	6.1/2Fl/St	9.None	
Insulation	**1 Full**		
1.Full	4.Minimal	7.	
2.Heavy	5.Partial	8.	
3.Capped	6.	9.None	
Unfinished %	**0%**		
Grade & Factor	**3 Average 100%**		
1.E Grade	4.B Grade	7.AA	
2.D Grade	5.A Grade	8.AAAA Gra	
3.C Grade	6.A+	9.Same	
SQFT (Footprint)	**1066**		
Condition	**5 Above Average**		
1.Poor	4.Avg	7.V G	
2.Fair	5.Avg+	8.Exc	
3.Avg-	6.Good	9.Same	
Phys. % Good	**0%**		
Funct. % Good	**100%**		
Functional Code	**9 None**		
1.Incomp	4.Small Si	7.Layout	
2.Overbuil	5.CDU	8.Other	
3.Delap	6.Style	9.None	
Econ. % Good	**100%**		
Economic Code	**None**		
0.None	3.No Power	9.None	
1.Location	4.Generate	8.	
2.Encroach	5.Misc	9.	
Entrance Code	**5 Estimated**		
1.Interior	4.Vacant	7.	
2.Refusal	5.Estimate	8.	
3.Informed	6.	9.	
Information Code	**5 Estimate**		
1.Owner	4.Agent	7.	
2.Relative	5.Estimate	8.	
3.Tenant	6.Other	9.	

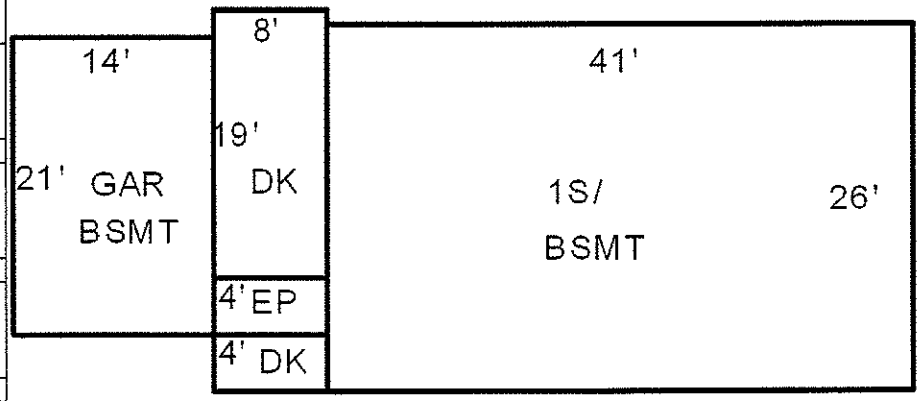

Date Inspected 9-02-2014

Additions, Outbuildings & Improvements

Type	Year	Units	Grade	Cond	Phys.	Funct.	Sound Value
68 Wood Deck	0	32	0 0	0	0 %	0 %	
22 Encl Frame Porch	0	32	0 0	0	0 %	0 %	
68 Wood Deck	0	152	0 0	0	0 %	0 %	
80 1S GAR/BSMT.....	0	294	2 100	3	0 %	100 %	
					%	%	
					%	%	
					%	%	
					%	%	
					%	%	
					%	%	

1.ONE STORY FRAM
2.TWO STORY FRAM
3.THREE STORY FR
4.1 & 1/2 STORY
5.1 & 3/4 STORY
6.2 & 1/2 STORY
21.Open Frame Por
22.Encl Frame Por
23.Frame Garage
24.Frame Shed
25.Frame Bay Wind
26.1SFr Overhang
27.Unfin Basement
28.Unfinished Att
29.Finished Attic

Map Lot U16-073 | Account 3727 | Location 7 CREST AVENUE | Card 1 Of 1 | 8-25-2016

LEDNUM, LEONARD H. &
AMANDA J.
7 CREST AV

LISBON ME 04250
B4993P269 B6905P84

Inspection Witnessed By:

X Date

No./Date	Description	Date Insp.

Notes:
0119*0119

LISBON

Property Data

Neighborhood **51 CREST AVE**

Tree Growth Year **0**

TG MGT PLAN DATE **0**

BLDG PERMIT YEAR **0**

Zone/Land Use **1 GENERAL RESIDENTIAL**

Secondary Zone **11 AND RP**

Topography **1 Level**

1.Level	4.Below St	7.Steep
2.Rolling	5.Low	8.
3.Above St	6.Wet	9.

Utilities **1 All Public**

1.Public	4.Dr Well	7.WELL & SEP
2.Water	5.Oth Prv Wa	8.HoldingTan
3.Sewer	6.Septic	9.P WTR/SEPT

Street **1 Public Paved**

1.PubPaved	4.PrivGrav	7.No Road
2.PrivPavd	5.R/W	8.No Legal
3.PubGravl	6.Long R/W	9.LandLkd

Interior Inspection **0**

CHANGE YR **0**

Sale Data

Sale Date

Price

Sale Type

1.Land	4.MOHOland	7.
2.L & B	5.MOHOw/o	8.
3.Building	6.	9.Distress

Financing

1.Convent	4.Seller	7.
2.FHA/VA	5.Private	8.
3.Assumed	6.Cash	9.Unknown

Validity

1.Valid	4.Split	7.Changes
2.Related	5.Partial	8.Other
3.Distress	6.Exempt	9.ABUTTER

Verified

1.Buyer	4.Agent	7.Family
2.Seller	5.Pub Rec	8.Other
3.Lender	6.MLS	9.

Assessment Record

Year	Land	Buildings	Exempt	Total
2009	29,750	68,970	0	98,720
2010	39,300	91,000	0	130,300
2011	39,300	91,000	0	130,300
2013	39,300	91,000	0	130,300
2015	39,300	91,000	0	130,300
2016	28,700	94,900	0	123,600

Land Data

Front Foot	Type	Effective Frontage	Effective Depth	Influence Factor	Influence Code
11.Primary Lot				%	
12.Additional I				%	
13.Additional II				%	
14.Additional III				%	
15.Additional IV				%	
				%	
				%	
Square Foot		**Square Feet**			
16.Primary Lot				%	
17.Additional I				%	
18.Additional II				%	
19.Additional III				%	
20.Additional IV				%	
				%	
				%	
Fract. Acre		**Acreage/Sites**			
21.HOMESITE	21	0.33		90 %	3
22.COMMERCIAL SIT				%	
23.INDUSTRIAL SIT				%	
Acres				%	
27.REAR 1-5				%	
28.REAR 6-10				%	
29.REAR 11-20				%	
30.REAR 21 +				%	
34.Farmland SW					
35.Farmland MW					

Total Acreage 0.33

Influence Codes

1.VACANCY
2.Excess Frtg
3.Topography
4.Size/Shape
5.Access
6.Restriction
7.Access/Topo
8.ENV-OPEN SPACE
9.Fract Share
Acres
36.Farmland HW
37.T G Softwood
38.T G Mixed Woo
39.T G Hardwood
40.Gravel Pit
41.RP/Wetland/Was
42.Leased or MH S
43.Condo Site
44.SITE IMPROVEME
46.Waste
47.Common Land
48.PRIME COMM LOT
49.SECONDARY COMM
50.MARGINAL COMM
51.UTILITY ROW
52.TOWER SITE
53.PASTURE

LISBON

Map Lot U16-073 | Account 3727 | Location 7 CREST AVENUE | Card 1 Of 1 | 8-25-2016

Building Style **2 Ranch**		
1.Conv.	5.Garrison	9.DW
2.Ranch	6.Contemp	10.BERM
3.R Ranch	7.Seasonal	11.COMM &
4.Cape	8.Primitiv	12.
Dwelling Units **1**		
Other Units **0**		
Stories **1 One Story**		
1.1	4.1.5	7.3.5
2.2	5.1.75	8.
3.3	6.2.5	9.
Exterior Walls **8 AL/Vinyl**		
1.Clapboar	5.T-111	9.Cem.Boar
2.WD.SH.	6.BR/Stone	10.Log
3.Compos.	7.Novelty	11.Other
4.ASB/ASP	8.AL/Vinyl	12.BLOCK
Roof Surface **1 Asphalt Shingles**		
1.Asphalt	4.Composit	7.Metal RS
2.Slate	5.Wood	8.
3.Metal LC	6.Other	9.
SF Masonry Trim **0**		
BUILDING USE **0**		
OPEN-4-CUSTOM **0**		
Year Built **2000**		
Year Remodeled **0**		
Foundation **1 Concrete**		
1.Concrete	4.Wood	7.DirtFlr
2.C Block	5.Slab	8.
3.Br/Stone	6.Piers	9.
Basement **4 Full Basement**		
1.1/4 Bmt	4.Full Bmt	7.
2.1/2 Bmt	5.Crawl	8.
3.3/4 Bmt	6.1stFlUnf	9.None
Bsmt Gar # Cars **0**		
Wet Basement **1 Dry Basement**		
1.Dry	4.Dirt/Dry	7.
2.Damp	5.Dirt/Dmp	8.
3.Wet	6.Dirt/Wet	9.

SF Bsmt Living **0**		
Fin Bsmt Grade **0 0**		
Electrical-Amps **3**		
Heat Type **100%** **5 Forced Warm Air**		
1.HWBB	5.FWA	9.No Heat
2.Radiator	6.GravWA	10.RIN/MON
3.RadFloor	7.Electric	11.
4.Steam	8.Fl/Wall	12.
Cool Type **0%** **9 None**		
1.Central	4.W&C Air	7.
2.Evapor	5.	8.
3.H Pump	6.	9.None
Kitchen Style **2 Typical**		
1.Good	4.Obsolete	7.
2.Typical	5.	8.
3.Old Type	6.	9.None
Bath(s) Style **2 Typical Bath(s)**		
1.Good	4.Obsolete	7.
2.Typical	5.	8.
3.Old Type	6.	9.None
# Rooms **5**		
# Bedrooms **3**		
# Full Baths **1**		
# Half Baths **0**		
# Addn Fixtures **0**		
# Fireplaces **0**		

TRIO Software
A Division of Harris Computer Systems

Layout **1 Typical**		
1.Typical	4.(-) BR	7.
2.Inadeq	5.(-) BRs	8.
3.Poor	6.	9.
Attic **9 None**		
1.1/4 Fin	4.Full Fin	7.
2.1/2 Fin	5.Fl/Stair	8.
3.3/4 Fin	6.1/2Fl/St	9.None
Insulation **1 Full**		
1.Full	4.Minimal	7.
2.Heavy	5.Partial	8.
3.Capped	6.	9.None
Unfinished % **0%**		
Grade & Factor **3 Average 100%**		
1.E Grade	4.B Grade	7.AA
2.D Grade	5.A Grade	8.AAAA Gra
3.C Grade	6.A+	9.Same
SQFT (Footprint) **1188**		
Condition **4 Average**		
1.Poor	4.Avg	7.V G
2.Fair	5.Avg+	8.Exc
3.Avg-	6.Good	9.Same
Phys. % Good **0%**		
Funct. % Good **100%**		
Functional Code **9 None**		
1.Incomp	4.Small Si	7.Layout
2.Overbuil	5.CDU	8.Other
3.Delap	6.Style	9.None
Econ. % Good **100%**		
Economic Code **None**		
0.None	3.No Power	9.None
1.Location	4.Generate	8.
2.Encroach	5.Misc	9.
Entrance Code **5 Estimated**		
1.Interior	4.Vacant	7.
2.Refusal	5.Estimate	8.
3.Informed	6.	9.
Information Code **5 Estimate**		
1.Owner	4.Agent	7.
2.Relative	5.Estimate	8.
3.Tenant	6.Other	9.

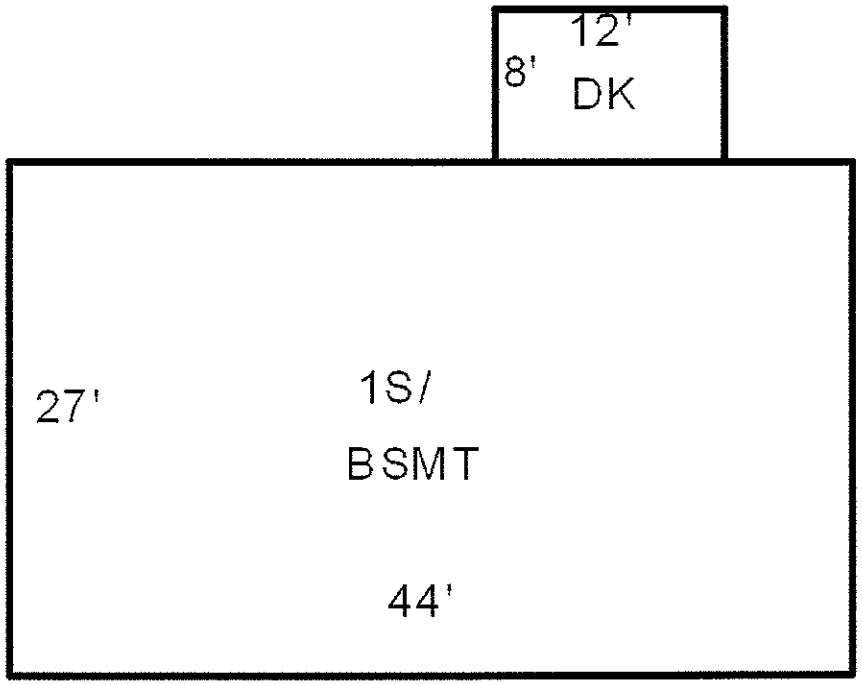

Date Inspected 9-02-2014

Additions, Outbuildings & Improvements

Type	Year	Units	Grade	Cond	Phys.	Funct.	Sound Value
68 Wood Deck	0	96	0 0	0	0 %	0 %	
					%	%	
					%	%	
					%	%	
					%	%	
					%	%	
					%	%	
					%	%	
					%	%	

1.ONE STORY FRAM
2.TWO STORY FRAM
3.THREE STORY FR
4.1 & 1/2 STORY
5.1 & 3/4 STORY
6.2 & 1/2 STORY
21.Open Frame Por
22.Encl Frame Por
23.Frame Garage
24.Frame Shed
25.Frame Bay Wind
26.1SFr Overhang
27.Unfin Basement
28.Unfinished Att
29.Finished Attic

Map Lot U16-074 Account 4900 Location 272 LISBON STREET Card 1 Of 1 8-25-2016

OVINGTON, PAUL M. &
DONNA S.
1503 RIVER ROAD

LIVERMORE ME 04253
B5605P219

Property Data

Neighborhood **51 CREST AVE**

Tree Growth Year **0**

TG MGT PLAN DATE **0**

BLDG PERMIT YEAR **0**

Zone/Land Use **1 GENERAL RESIDENTIAL**

Secondary Zone

Topography **1 Level**

1.Level	4.Below St	7.Steep
2.Rolling	5.Low	8.
3.Above St	6.Wet	9.

Utilities **1 All Public**

1.Public	4.Dr Well	7.WELL & SEP
2.Water	5.Oth Prv Wa	8.HoldingTan
3.Sewer	6.Septic	9.P WTR/SEPT

Street **1 Public Paved**

1.PubPaved	4.PrivGrav	7.No Road
2.PrivPavd	5.R/W	8.No Legal
3.PubGravl	6.Long R/W	9.LandLkd

Interior Inspection **0**

CHANGE YR **0**

Sale Data

Sale Date

Price

Sale Type

1.Land	4.MOHOland	7.
2.L & B	5.MOHOw/o	8.
3.Building	6.	9.Distress

Financing

1.Convent	4.Seller	7.
2.FHA/VA	5.Private	8.
3.Assumed	6.Cash	9.Unknown

Validity

1.Valid	4.Split	7.Changes
2.Related	5.Partial	8.Other
3.Distress	6.Exempt	9.ABUTTER

Verified

1.Buyer	4.Agent	7.Family
2.Seller	5.Pub Rec	8.Other
3.Lender	6.MLS	9.

Assessment Record

Year	Land	Buildings	Exempt	Total
2009	27,720	46,310	0	74,030
2010	36,600	61,100	0	97,700
2011	36,600	61,100	0	97,700
2013	36,600	61,100	0	97,700
2015	36,600	61,100	0	97,700
2016	33,700	53,400	0	87,100

Land Data

Front Foot	Type	Effective Frontage	Effective Depth	Influence Factor	Influence Code
11.Primary Lot				%	
12.Additional I				%	
13.Additional II				%	
14.Additional III				%	
15.Additional IV				%	
				%	
				%	
Square Foot		**Square Feet**			
16.Primary Lot				%	
17.Additional I				%	
18.Additional II				%	
19.Additional III				%	
20.Additional IV				%	
				%	
				%	
Fract. Acre		**Acreage/Sites**			
21.HOMESITE	21	0.58		100 %	0
22.COMMERCIAL SIT				%	
23.INDUSTRIAL SIT				%	
Acres				%	
27.REAR 1-5				%	
28.REAR 6-10				%	
29.REAR 11-20				%	
30.REAR 21 +				%	
34.Farmland SW				%	
35.Farmland MW				%	

Total Acreage 0.58

Influence Codes

1.VACANCY
2.Excess Frtg
3.Topography
4.Size/Shape
5.Access
6.Restriction
7.Access/Topo
8.ENV-OPEN SPACE
9.Fract Share
Acres
36.Farmland HW
37.T G Softwood
38.T G Mixed Woo
39.T G Hardwood
40.Gravel Pit
41.RP/Wetland/Was
42.Leased or MH S
43.Condo Site
44.SITE IMPROVEME
46.Waste
47.Common Land
48.PRIME COMM LOT
49.SECONDARY COMM
50.MARGINAL COMM
51.UTILITY ROW
52.TOWER SITE
53.PASTURE

Inspection Witnessed By:

X Date

No./Date	Description	Date Insp.

Notes:
0105*0239

LISBON

LISBON

Map Lot U16-074 | Account 4900 | Location 272 LISBON STREET | Card 1 Of 1 | 8-25-2016

Building Style	**1 Conventional**		
1.Conv.	5.Garrison	9.DW	
2.Ranch	6.Contemp	10.BERM	
3.R Ranch	7.Seasonal	11.COMM &	
4.Cape	8.Primitiv	12.	
Dwelling Units	**2**		
Other Units	**0**		
Stories	**1 One Story**		
1.1	4.1.5	7.3.5	
2.2	5.1.75	8.	
3.3	6.2.5	9.	
Exterior Walls	**8 AL/Vinyl**		
1.Clapboar	5.T-111	9.Cem.Boar	
2.WD.SH.	6.BR/Stone	10.Log	
3.Compos.	7.Novelty	11.Other	
4.ASB/ASP	8.AL/Vinyl	12.BLOCK	
Roof Surface	**1 Asphalt Shingles**		
1.Asphalt	4.Composit	7.Metal RS	
2.Slate	5.Wood	8.	
3.Metal LC	6.Other	9.	
SF Masonry Trim	**0**		
BUILDING USE	**0**		
OPEN-4-CUSTOM	**0**		
Year Built	**1920**		
Year Remodeled	**0**		
Foundation	**1 Concrete**		
1.Concrete	4.Wood	7.DirtFlr	
2.C Block	5.Slab	8.	
3.Br/Stone	6.Piers	9.	
Basement	**5 Crawl Space**		
1.1/4 Bmt	4.Full Bmt	7.	
2.1/2 Bmt	5.Crawl	8.	
3.3/4 Bmt	6.1stFlUnf	9.None	
Bsmt Gar # Cars	**0**		
Wet Basement	**2 Damp Basement**		
1.Dry	4.Dirt/Dry	7.	
2.Damp	5.Dirt/Dmp	8.	
3.Wet	6.Dirt/Wet	9.	

SF Bsmt Living	**0**		
Fin Bsmt Grade	**0 0**		
Electrical-Amps	**0**		
Heat Type	**100%**	**8 Floor/Wall Unit**	
1.HWBB	5.FWA	9.No Heat	
2.Radiator	6.GravWA	10.RIN/MON	
3.RadFloor	7.Electric	11.	
4.Steam	8.Fl/Wall	12.	
Cool Type	**0%**	**9 None**	
1.Central	4.W&C Air	7.	
2.Evapor	5.	8.	
3.H Pump	6.	9.None	
Kitchen Style	**2 Typical**		
1.Good	4.Obsolete	7.	
2.Typical	5.	8.	
3.Old Type	6.	9.None	
Bath(s) Style	**2 Typical Bath(s)**		
1.Good	4.Obsolete	7.	
2.Typical	5.	8.	
3.Old Type	6.	9.None	
# Rooms	**6**		
# Bedrooms	**3**		
# Full Baths	**2**		
# Half Baths	**0**		
# Addn Fixtures	**1**		
# Fireplaces	**0**		

TRIO Software
A Division of Harris Computer Systems

Layout	**1 Typical**		
1.Typical	4.(-) BR	7.	
2.Inadeq	5.(-) BRs	8.	
3.Poor	6.	9.	
Attic	**4 Full Finished**		
1.1/4 Fin	4.Full Fin	7.	
2.1/2 Fin	5.Fl/Stair	8.	
3.3/4 Fin	6.1/2Fl/St	9.None	
Insulation	**1 Full**		
1.Full	4.Minimal	7.	
2.Heavy	5.Partial	8.	
3.Capped	6.	9.None	
Unfinished %	**0%**		
Grade & Factor	**2 Fair 100%**		
1.E Grade	4.B Grade	7.AA	
2.D Grade	5.A Grade	8.AAAA Gra	
3.C Grade	6.A+	9.Same	
SQFT (Footprint)	**980**		
Condition	**3 Below Average**		
1.Poor	4.Avg	7.V G	
2.Fair	5.Avg+	8.Exc	
3.Avg-	6.Good	9.Same	
Phys. % Good	**0%**		
Funct. % Good	**100%**		
Functional Code	**9 None**		
1.Incomp	4.Small Sl	7.Layout	
2.Overbuil	5.CDU	8.Other	
3.Delap	6.Style	9.None	
Econ. % Good	**100%**		
Economic Code	**None**		
0.None	3.No Power	9.None	
1.Location	4.Generate	8.	
2.Encroach	5.Misc	9.	
Entrance Code	**5 Estimated**		
1.Interior	4.Vacant	7.	
2.Refusal	5.Estimate	8.	
3.Informed	6.	9.	
Information Code	**5 Estimate**		
1.Owner	4.Agent	7.	
2.Relative	5.Estimate	8.	
3.Tenant	6.Other	9.	

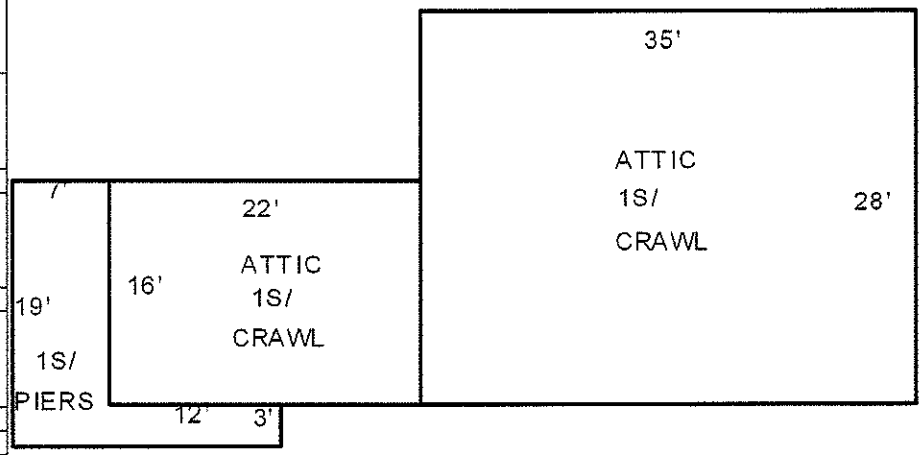

Date Inspected 9-02-2014

Additions, Outbuildings & Improvements

Type	Year	Units	Grade	Cond	Phys.	Funct.	Sound Value
1 ONE STORY	0	352	0 0	0	0 %	0 %	
1 ONE STORY	0	169	0 0	0	0 %	0 %	
28 Unfinished Attic	0	352	0 0	0	0 %	0 %	
					%	%	
					%	%	
					%	%	
					%	%	
					%	%	
					%	%	
					%	%	

1.ONE STORY FRAM
2.TWO STORY FRAM
3.THREE STORY FR
4.1 & 1/2 STORY
5.1 & 3/4 STORY
6.2 & 1/2 STORY
21.Open Frame Por
22.Encl Frame Por
23.Frame Garage
24.Frame Shed
25.Frame Bay Wind
26.1SFr Overhang
27.Unfin Basement
28.Unfinished Att
29.Finished Attic

Map Lot U16-075 Account 3372 Location 274 LISBON STREET Card 1 Of 1 8-25-2016

KEENE, VANCE T.

310 ROUTE 232

BRYANT POND ME 04219
B976P733

Property Data

Neighborhood **4 196 CORRIDOR**

Tree Growth Year **0**

TG MGT PLAN DATE **0**

BLDG PERMIT YEAR **0**

Zone/Land Use **1 GENERAL RESIDENTIAL**

Secondary Zone **11 AND RP**

Topography **1 Level**

1.Level	4.Below St	7.Steep
2.Rolling	5.Low	8.
3.Above St	6.Wet	9.

Utilities **1 All Public**

1.Public	4.Dr Well	7.WELL & SEP
2.Water	5.Oth Prv Wa	8.HoldingTan
3.Sewer	6.Septic	9.P WTR/SEPT

Street **1 Public Paved**

1.PubPaved	4.PrivGrav	7.No Road
2.PrivPavd	5.R/W	8.No Legal
3.PubGravl	6.Long R/W	9.LandLkd

Interior Inspection **0**

CHANGE YR **0**

Sale Data

Sale Date

Price

Sale Type

1.Land	4.MOHOland	7.
2.L & B	5.MOHOw/o	8.
3.Building	6.	9.Distress

Financing

1.Convent	4.Seller	7.
2.FHA/VA	5.Private	8.
3.Assumed	6.Cash	9.Unknown

Validity

1.Valid	4.Split	7.Changes
2.Related	5.Partial	8.Other
3.Distress	6.Exempt	9.ABUTTER

Verified

1.Buyer	4.Agent	7.Family
2.Seller	5.Pub Rec	8.Other
3.Lender	6.MLS	9.

Assessment Record

Year	Land	Buildings	Exempt	Total
2009	31,390	70,760	0	102,150
2010	41,400	93,400	0	134,800
2011	41,400	93,400	0	134,800
2013	41,400	93,400	0	134,800
2015	41,400	93,400	0	134,800
2016	29,300	112,800	0	142,100

Land Data

Front Foot	Type	Effective Frontage	Effective Depth	Influence Factor	Influence Code
11.Primary Lot				%	
12.Additional I				%	
13.Additional II				%	
14.Additional III				%	
15.Additional IV				%	
				%	
				%	
Square Foot		**Square Feet**			
16.Primary Lot				%	
17.Additional I				%	
18.Additional II				%	
19.Additional III				%	
20.Additional IV				%	
				%	
				%	
Fract. Acre		**Acreage/Sites**			
21.HOMESITE	21	1.15		90 %	3
22.COMMERCIAL SIT				%	
23.INDUSTRIAL SIT				%	
Acres				%	
27.REAR 1-5				%	
28.REAR 6-10				%	
29.REAR 11-20				%	
30.REAR 21 +				%	
34.Farmland SW				%	
35.Farmland MW				%	

Total Acreage 1.15

Influence Codes

1.VACANCY
2.Excess Frtg
3.Topography
4.Size/Shape
5.Access
6.Restriction
7.Access/Topo
8.ENV-OPEN SPACE
9.Fract Share
Acres
36.Farmland HW
37.T G Softwood
38.T G Mixed Woo
39.T G Hardwood
40.Gravel Pit
41.RP/Wetland/Was
42.Leased or MH S
43.Condo Site
44.SITE IMPROVEME
46.Waste
47.Common Land
48.PRIME COMM LOT
49.SECONDARY COMM
50.MARGINAL COMM
51.UTILITY ROW
52.TOWER SITE
53.PASTURE

Inspection Witnessed By:

X Date

No./Date	Description	Date Insp.

Notes:
0300*0100

LISBON

LISBON

Map Lot U16-075 | Account 3372 | Location 274 LISBON STREET | Card 1 Of 1 | 8-25-2016

Building Style	**1 Conventional**		
1.Conv.	5.Garrison	9.DW	
2.Ranch	6.Contemp	10.BERM	
3.R Ranch	7.Seasonal	11.COMM &	
4.Cape	8.Primitiv	12.	
Dwelling Units	**2**		
Other Units	**0**		
Stories	**5 One & 3/4 Story**		
1.1	4.1.5	7.3.5	
2.2	5.1.75	8.	
3.3	6.2.5	9.	
Exterior Walls	**8 AL/Vinyl**		
1.Clapboar	5.T-111	9.Cem.Boar	
2.WD.SH.	6.BR/Stone	10.Log	
3.Compos.	7.Novelty	11.Other	
4.ASB/ASP	8.AL/Vinyl	12.BLOCK	
Roof Surface	**1 Asphalt Shingles**		
1.Asphalt	4.Composit	7.Metal RS	
2.Slate	5.Wood	8.	
3.Metal LC	6.Other	9.	
SF Masonry Trim	**0**		
BUILDING USE	**0**		
OPEN-4-CUSTOM	**0**		
Year Built	**1900**		
Year Remodeled	**0**		
Foundation	**3 Brick &/or Stone**		
1.Concrete	4.Wood	7.DirtFlr	
2.C Block	5.Slab	8.	
3.Br/Stone	6.Piers	9.	
Basement	**4 Full Basement**		
1.1/4 Bmt	4.Full Bmt	7.	
2.1/2 Bmt	5.Crawl	8.	
3.3/4 Bmt	6.1stFlUnf	9.None	
Bsmt Gar # Cars	**0**		
Wet Basement	**1 Dry Basement**		
1.Dry	4.Dirt/Dry	7.	
2.Damp	5.Dirt/Dmp	8.	
3.Wet	6.Dirt/Wet	9.	

SF Bsmt Living	**0**		
Fin Bsmt Grade	**0 0**		
Electrical-Amps	**0**		
Heat Type	**100%**	**1 Hot Water BB**	
1.HWBB	5.FWA	9.No Heat	
2.Radiator	6.GravWA	10.RIN/MON	
3.RadFloor	7.Electric	11.	
4.Steam	8.Fl/Wall	12.	
Cool Type	**0%**	**9 None**	
1.Central	4.W&C Air	7.	
2.Evapor	5.	8.	
3.H Pump	6.	9.None	
Kitchen Style	**2 Typical**		
1.Good	4.Obsolete	7.	
2.Typical	5.	8.	
3.Old Type	6.	9.None	
Bath(s) Style	**2 Typical Bath(s)**		
1.Good	4.Obsolete	7.	
2.Typical	5.	8.	
3.Old Type	6.	9.None	
# Rooms	**10**		
# Bedrooms	**6**		
# Full Baths	**2**		
# Half Baths	**0**		
# Addn Fixtures	**1**		
# Fireplaces	**1**		

TRIO Software
A Division of Harris Computer Systems

Layout	**1 Typical**		
1.Typical	4.(-) BR	7.	
2.Inadeq	5.(-) BRs	8.	
3.Poor	6.	9.	
Attic	**9 None**		
1.1/4 Fin	4.Full Fin	7.	
2.1/2 Fin	5.Fl/Stair	8.	
3.3/4 Fin	6.1/2Fl/St	9.None	
Insulation	**1 Full**		
1.Full	4.Minimal	7.	
2.Heavy	5.Partial	8.	
3.Capped	6.	9.None	
Unfinished %	**0%**		
Grade & Factor	**3 Average 110%**		
1.E Grade	4.B Grade	7.AA	
2.D Grade	5.A Grade	8.AAAA Gra	
3.C Grade	6.A+	9.Same	
SQFT (Footprint)	**1385**		
Condition	**5 Above Average**		
1.Poor	4.Avg	7.V G	
2.Fair	5.Avg+	8.Exc	
3.Avg-	6.Good	9.Same	
Phys. % Good	**0%**		
Funct. % Good	**100%**		
Functional Code	**9 None**		
1.Incomp	4.Small Si	7.Layout	
2.Overbuil	5.CDU	8.Other	
3.Delap	6.Style	9.None	
Econ. % Good	**100%**		
Economic Code	**None**		
0.None	3.No Power	9.None	
1.Location	4.Generate	8.	
2.Encroach	5.Misc	9.	
Entrance Code	**5 Estimated**		
1.Interior	4.Vacant	7.	
2.Refusal	5.Estimate	8.	
3.Informed	6.	9.	
Information Code	**5 Estimate**		
1.Owner	4.Agent	7.	
2.Relative	5.Estimate	8.	
3.Tenant	6.Other	9.	

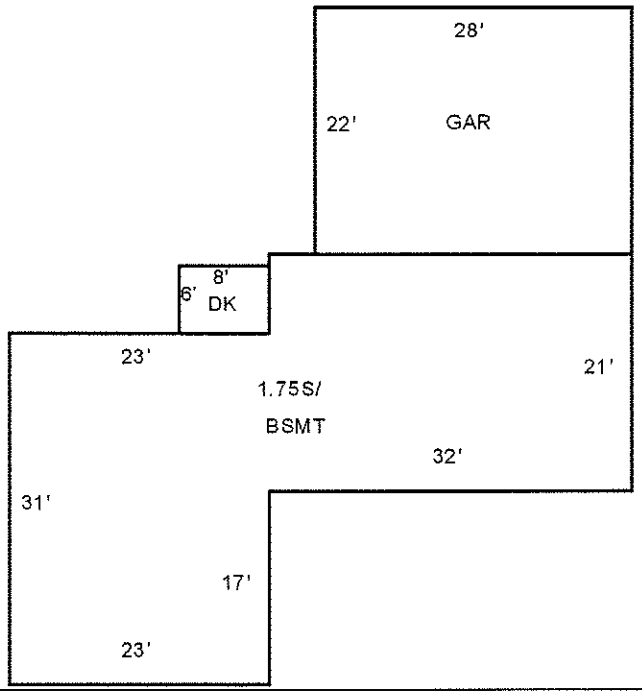

Date Inspected 9-04-2014

Additions, Outbuildings & Improvements

Type	Year	Units	Grade	Cond	Phys.	Funct.	Sound Value
68 Wood Deck	0	48	0 0	0	0 %	0 %	
23 Frame Garage	0	616	0 0	0	0 %	0 %	
					%	%	
					%	%	
					%	%	
					%	%	
					%	%	
					%	%	
					%	%	
					%	%	

1.ONE STORY FRAM
2.TWO STORY FRAM
3.THREE STORY FR
4.1 & 1/2 STORY
5.1 & 3/4 STORY
6.2 & 1/2 STORY
21.Open Frame Por
22.Encl Frame Por
23.Frame Garage
24.Frame Shed
25.Frame Bay Wind
26.1SFr Overhang
27.Unfin Basement
28.Unfinished Att
29.Finished Attic

Map Lot U16-076 Account 5050 Location 41 CREST AVENUE Card 1 Of 1 8-25-2016

FLECK, LIANA L.

41 CREST AV

LISBON ME 04250
B8755P288

Previous Owner
PHERIGO, SHIRLEY &
DONALD E.
41 CREST AV
LISBON ME 04250
Sale Date: 8-26-2013

Inspection Witnessed By:

X Date

No./Date	Description	Date Insp.

Notes:
0172*0105

LISBON

Property Data

Neighborhood	51 CREST AVE
Tree Growth Year	0
TG MGT PLAN DATE	0
BLDG PERMIT YEAR	0
Zone/Land Use	1 GENERAL RESIDENTIAL
Secondary Zone	11 AND RP
Topography	1 Level

1.Level	4.Below St	7.Steep
2.Rolling	5.Low	8.
3.Above St	6.Wet	9.

Utilities 1 All Public

1.Public	4.Dr Well	7.WELL & SEP
2.Water	5.Oth Prv Wa	8.HoldingTan
3.Sewer	6.Septic	9.P WTR/SEPT

Street 1 Public Paved

1.PubPaved	4.PrivGrav	7.No Road
2.PrivPavd	5.R/W	8.No Legal
3.PubGravl	6.Long R/W	9.LandLkd

Interior Inspection	0
CHANGE YR	0

Sale Data

Sale Date	8-26-2013
Price	140,000
Sale Type	2 Land & Buildings

1.Land	4.MOHOland	7.
2.L & B	5.MOHOw/o	8.
3.Building	6.	9.Distress

Financing 9 Unknown

1.Convent	4.Seller	7.
2.FHA/VA	5.Private	8.
3.Assumed	6.Cash	9.Unknown

Validity 1 Arms Length Sale

1.Valid	4.Split	7.Changes
2.Related	5.Partial	8.Other
3.Distress	6.Exempt	9.ABUTTER

Verified 5 Public Record

1.Buyer	4.Agent	7.Family
2.Seller	5.Pub Rec	8.Other
3.Lender	6.MLS	9.

Assessment Record

Year	Land	Buildings	Exempt	Total
2009	19,620	64,380	7,280	76,720
2010	25,900	85,000	0	110,900
2011	25,900	85,000	0	110,900
2013	25,900	85,000	0	110,900
2015	25,900	85,000	8,700	102,200
2016	30,700	95,900	15,000	111,600

Land Data

Front Foot	Type	Effective Frontage	Effective Depth	Influence Factor	Influence Code
11.Primary Lot				%	
12.Additional I				%	
13.Additional II				%	
14.Additional III				%	
15.Additional IV				%	
				%	
				%	
Square Foot		**Square Feet**			
16.Primary Lot				%	
17.Additional I				%	
18.Additional II				%	
19.Additional III				%	
20.Additional IV				%	
				%	
				%	
				%	
Fract. Acre		**Acreage/Sites**			
21.HOMESITE	21	0.38		95 %	3
22.COMMERCIAL SIT				%	
23.INDUSTRIAL SIT				%	
Acres				%	
27.REAR 1-5				%	
28.REAR 6-10				%	
29.REAR 11-20				%	
30.REAR 21 +				%	
34.Farmland SW					
35.Farmland MW					

Total Acreage 0.38

Influence Codes

1.VACANCY
2.Excess Frtg
3.Topography
4.Size/Shape
5.Access
6.Restriction
7.Access/Topo
8.ENV-OPEN SPACE
9.Fract Share
Acres
36.Farmland HW
37.T G Softwood
38.T G Mixed Woo
39.T G Hardwood
40.Gravel Pit
41.RP/Wetland/Was
42.Leased or MH S
43.Condo Site
44.SITE IMPROVEME
46.Waste
47.Common Land
48.PRIME COMM LOT
49.SECONDARY COMM
50.MARGINAL COMM
51.UTILITY ROW
52.TOWER SITE
53.PASTURE

LISBON

Map Lot U16-076 | Account 5050 | Location 41 CREST AVENUE | Card 1 Of 1 | 8-25-2016

Building Style	**2 Ranch**		
1.Conv.	5.Garrison	9.DW	
2.Ranch	6.Contemp	10.BERM	
3.R Ranch	7.Seasonal	11.COMM &	
4.Cape	8.Primitiv	12.	
Dwelling Units	**1**		
Other Units	**0**		
Stories	**1 One Story**		
1.1	4.1.5	7.3.5	
2.2	5.1.75	8.	
3.3	6.2.5	9.	
Exterior Walls	**8 AL/Vinyl**		
1.Clapboar	5.T-111	9.Cem.Boar	
2.WD.SH.	6.BR/Stone	10.Log	
3.Compos.	7.Novelty	11.Other	
4.ASB/ASP	8.AL/Vinyl	12.BLOCK	
Roof Surface	**1 Asphalt Shingles**		
1.Asphalt	4.Composit	7.Metal RS	
2.Slate	5.Wood	8.	
3.Metal LC	6.Other	9.	
SF Masonry Trim	**0**		
BUILDING USE	**0**		
OPEN-4-CUSTOM	**0**		
Year Built	**1975**		
Year Remodeled	**0**		
Foundation	**1 Concrete**		
1.Concrete	4.Wood	7.DirtFlr	
2.C Block	5.Slab	8.	
3.Br/Stone	6.Piers	9.	
Basement	**4 Full Basement**		
1.1/4 Bmt	4.Full Bmt	7.	
2.1/2 Bmt	5.Crawl	8.	
3.3/4 Bmt	6.1stFlUnf	9.None	
Bsmt Gar # Cars	**0**		
Wet Basement	**1 Dry Basement**		
1.Dry	4.Dirt/Dry	7.	
2.Damp	5.Dirt/Dmp	8.	
3.Wet	6.Dirt/Wet	9.	

SF Bsmt Living	**752**		
Fin Bsmt Grade	**9 100**		
Electrical-Amps	**0**		
Heat Type	**100%**	**1 Hot Water BB**	
1.HWBB	5.FWA	9.No Heat	
2.Radiator	6.GravWA	10.RIN/MON	
3.RadFloor	7.Electric	11.	
4.Steam	8.Fl/Wall	12.	
Cool Type	**0%**	**9 None**	
1.Central	4.W&C Air	7.	
2.Evapor	5.	8.	
3.H Pump	6.	9.None	
Kitchen Style	**2 Typical**		
1.Good	4.Obsolete	7.	
2.Typical	5.	8.	
3.Old Type	6.	9.None	
Bath(s) Style	**2 Typical Bath(s)**		
1.Good	4.Obsolete	7.	
2.Typical	5.	8.	
3.Old Type	6.	9.None	
# Rooms	**5**		
# Bedrooms	**3**		
# Full Baths	**1**		
# Half Baths	**0**		
# Addn Fixtures	**0**		
# Fireplaces	**0**		

TRIO Software
A Division of Harris Computer Systems

Layout	**1 Typical**		
1.Typical	4.(-) BR	7.	
2.Inadeq	5.(-) BRs	8.	
3.Poor	6.	9.	
Attic	**9 None**		
1.1/4 Fin	4.Full Fin	7.	
2.1/2 Fin	5.Fl/Stair	8.	
3.3/4 Fin	6.1/2Fl/St	9.None	
Insulation	**1 Full**		
1.Full	4.Minimal	7.	
2.Heavy	5.Partial	8.	
3.Capped	6.	9.None	
Unfinished %	**0%**		
Grade & Factor	**3 Average 100%**		
1.E Grade	4.B Grade	7.AA	
2.D Grade	5.A Grade	8.AAAA Gra	
3.C Grade	6.A+	9.Same	
SQFT (Footprint)	**792**		
Condition	**5 Above Average**		
1.Poor	4.Avg	7.V G	
2.Fair	5.Avg+	8.Exc	
3.Avg-	6.Good	9.Same	
Phys. % Good	**0%**		
Funct. % Good	**100%**		
Functional Code	**9 None**		
1.Incomp	4.Small Sl	7.Layout	
2.Overbuil	5.CDU	8.Other	
3.Delap	6.Style	9.None	
Econ. % Good	**100%**		
Economic Code	**None**		
0.None	3.No Power	9.None	
1.Location	4.Generate	8.	
2.Encroach	5.Misc	9.	
Entrance Code	**5 Estimated**		
1.Interior	4.Vacant	7.	
2.Refusal	5.Estimate	8.	
3.Informed	6.	9.	
Information Code	**5 Estimate**		
1.Owner	4.Agent	7.	
2.Relative	5.Estimate	8.	
3.Tenant	6.Other	9.	

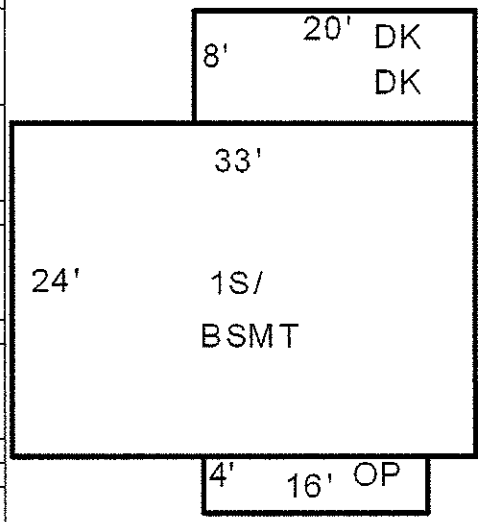

GAR/BSMT 24X24=576

Date Inspected 9-04-2014

Additions, Outbuildings & Improvements

Type	Year	Units	Grade	Cond	Phys.	Funct.	Sound Value
21 Open Frame	0	64	0 0	0	0 %	0 %	
68 Wood Deck	0	320	0 0	0	0 %	0 %	
80 1S GAR/BSMT.....	0	576	3 100	4	0 %	100 %	
					%	%	
					%	%	
					%	%	
					%	%	
					%	%	
					%	%	
					%	%	

1.ONE STORY FRAM
2.TWO STORY FRAM
3.THREE STORY FR
4.1 & 1/2 STORY
5.1 & 3/4 STORY
6.2 & 1/2 STORY
21.Open Frame Por
22.Encl Frame Por
23.Frame Garage
24.Frame Shed
25.Frame Bay Wind
26.1SFr Overhang
27.Unfin Basement
28.Unfinished Att
29.Finished Attic

Map Lot U16-077 Account 1776 Location 18 CREST AVENUE Card 1 Of 2 8-25-2016

DOUCETTE, MICHAEL R. &
PATRICIA B.
18 CREST AV

LISBON ME 04250
B3227P349 B7003P28

Property Data

Neighborhood **51 CREST AVE**

Tree Growth Year **0**

TG MGT PLAN DATE **0**

BLDG PERMIT YEAR **0**

Zone/Land Use **1 GENERAL RESIDENTIAL**

Secondary Zone

Topography **1 Level**

1.Level	4.Below St	7.Steep
2.Rolling	5.Low	8.
3.Above St	6.Wet	9.

Utilities **1 All Public**

1.Public	4.Dr Well	7.WELL & SEP
2.Water	5.Oth Prv Wa	8.HoldingTan
3.Sewer	6.Septic	9.P WTR/SEPT

Street **1 Public Paved**

1.PubPaved	4.PrivGrav	7.No Road
2.PrivPavd	5.R/W	8.No Legal
3.PubGravl	6.Long R/W	9.LandLkd

Interior Inspection **0**

CHANGE YR **0**

Sale Data

Sale Date

Price

Sale Type

1.Land	4.MOHOland	7.
2.L & B	5.MOHOw/o	8.
3.Building	6.	9.Distress

Financing

1.Convent	4.Seller	7.
2.FHA/VA	5.Private	8.
3.Assumed	6.Cash	9.Unknown

Validity

1.Valid	4.Split	7.Changes
2.Related	5.Partial	8.Other
3.Distress	6.Exempt	9.ABUTTER

Verified

1.Buyer	4.Agent	7.Family
2.Seller	5.Pub Rec	8.Other
3.Lender	6.MLS	9.

Assessment Record

Year	Land	Buildings	Exempt	Total
2009	26,440	71,710	7,280	90,870
2010	34,900	94,700	8,000	121,600
2011	34,900	94,700	8,300	121,300
2013	34,900	94,700	8,500	121,100
2015	34,900	94,700	8,700	120,900
2016	33,400	108,200	15,000	126,600

Land Data

Front Foot	Type	Effective Frontage	Effective Depth	Influence Factor	Influence Code
11.Primary Lot				%	
12.Additional I				%	
13.Additional II				%	
14.Additional III				%	
15.Additional IV				%	
				%	
				%	
Square Foot		**Square Feet**			
16.Primary Lot				%	
17.Additional I				%	
18.Additional II				%	
19.Additional III				%	
20.Additional IV				%	
				%	
				%	
Fract. Acre		**Acreage/Sites**			
21.HOMESITE	21	0.52		100 %	0
22.COMMERCIAL SIT				%	
23.INDUSTRIAL SIT				%	
Acres				%	
27.REAR 1-5				%	
28.REAR 6-10				%	
29.REAR 11-20				%	
30.REAR 21 +				%	
34.Farmland SW				%	
35.Farmland MW				%	

Total Acreage 0.52

Influence Codes

1.VACANCY
2.Excess Frtg
3.Topography
4.Size/Shape
5.Access
6.Restriction
7.Access/Topo
8.ENV-OPEN SPACE
9.Fract Share
Acres
36.Farmland HW
37.T G Softwood
38.T G Mixed Woo
39.T G Hardwood
40.Gravel Pit
41.RP/Wetland/Was
42.Leased or MH S
43.Condo Site
44.SITE IMPROVEME
46.Waste
47.Common Land
48.PRIME COMM LOT
49.SECONDARY COMM
50.MARGINAL COMM
51.UTILITY ROW
52.TOWER SITE
53.PASTURE

Inspection Witnessed By:

X Date

No./Date	Description	Date Insp.

Notes:
0119*0192

LISBON

LISBON

Map Lot U16-077 | Account 1776 | Location 18 CREST AVENUE | Card 1 Of 2 | 8-25-2016

Building Style **2 Ranch**		
1.Conv.	5.Garrison	9.DW
2.Ranch	6.Contemp	10.BERM
3.R Ranch	7.Seasonal	11.COMM &
4.Cape	8.Primitiv	12.
Dwelling Units **1**		
Other Units **0**		
Stories **1 One Story**		
1.1	4.1.5	7.3.5
2.2	5.1.75	8.
3.3	6.2.5	9.
Exterior Walls **8 AL/Vinyl**		
1.Clapboar	5.T-111	9.Cem.Boar
2.WD.SH.	6.BR/Stone	10.Log
3.Compos.	7.Novelty	11.Other
4.ASB/ASP	8.AL/Vinyl	12.BLOCK
Roof Surface **1 Asphalt Shingles**		
1.Asphalt	4.Composit	7.Metal RS
2.Slate	5.Wood	8.
3.Metal LC	6.Other	9.
SF Masonry Trim **0**		
BUILDING USE **0**		
OPEN-4-CUSTOM **0**		
Year Built **1965**		
Year Remodeled **0**		
Foundation **1 Concrete**		
1.Concrete	4.Wood	7.DirtFlr
2.C Block	5.Slab	8.
3.Br/Stone	6.Piers	9.
Basement **4 Full Basement**		
1.1/4 Bmt	4.Full Bmt	7.
2.1/2 Bmt	5.Crawl	8.
3.3/4 Bmt	6.1stFlUnf	9.None
Bsmt Gar # Cars **0**		
Wet Basement **1 Dry Basement**		
1.Dry	4.Dirt/Dry	7.
2.Damp	5.Dirt/Dmp	8.
3.Wet	6.Dirt/Wet	9.

SF Bsmt Living **736**		
Fin Bsmt Grade **9 100**		
Electrical-Amps **0**		
Heat Type **100%** **1 Hot Water BB**		
1.HWBB	5.FWA	9.No Heat
2.Radiator	6.GravWA	10.RIN/MON
3.RadFloor	7.Electric	11.
4.Steam	8.Fl/Wall	12.
Cool Type **0%** **9 None**		
1.Central	4.W&C Air	7.
2.Evapor	5.	8.
3.H Pump	6.	9.None
Kitchen Style **2 Typical**		
1.Good	4.Obsolete	7.
2.Typical	5.	8.
3.Old Type	6.	9.None
Bath(s) Style **2 Typical Bath(s)**		
1.Good	4.Obsolete	7.
2.Typical	5.	8.
3.Old Type	6.	9.None
# Rooms **6**		
# Bedrooms **3**		
# Full Baths **2**		
# Half Baths **0**		
# Addn Fixtures **1**		
# Fireplaces **0**		

TRIO Software
A Division of Harris Computer Systems

Layout **1 Typical**		
1.Typical	4.(-) BR	7.
2.Inadeq	5.(-) BRs	8.
3.Poor	6.	9.
Attic **9 None**		
1.1/4 Fin	4.Full Fin	7.
2.1/2 Fin	5.Fl/Stair	8.
3.3/4 Fin	6.1/2Fl/St	9.None
Insulation **1 Full**		
1.Full	4.Minimal	7.
2.Heavy	5.Partial	8.
3.Capped	6.	9.None
Unfinished % **0%**		
Grade & Factor **3 Average 100%**		
1.E Grade	4.B Grade	7.AA
2.D Grade	5.A Grade	8.AAAA Gra
3.C Grade	6.A+	9.Same
SQFT (Footprint) **920**		
Condition **5 Above Average**		
1.Poor	4.Avg	7.V G
2.Fair	5.Avg+	8.Exc
3.Avg-	6.Good	9.Same
Phys. % Good **0%**		
Funct. % Good **100%**		
Functional Code **9 None**		
1.Incomp	4.Small Sl	7.Layout
2.Overbuil	5.CDU	8.Other
3.Delap	6.Style	9.None
Econ. % Good **100%**		
Economic Code **None**		
0.None	3.No Power	9.None
1.Location	4.Generate	8.
2.Encroach	5.Misc	9.
Entrance Code **5 Estimated**		
1.Interior	4.Vacant	7.
2.Refusal	5.Estimate	8.
3.Informed	6.	9.
Information Code **5 Estimate**		
1.Owner	4.Agent	7.
2.Relative	5.Estimate	8.
3.Tenant	6.Other	9.

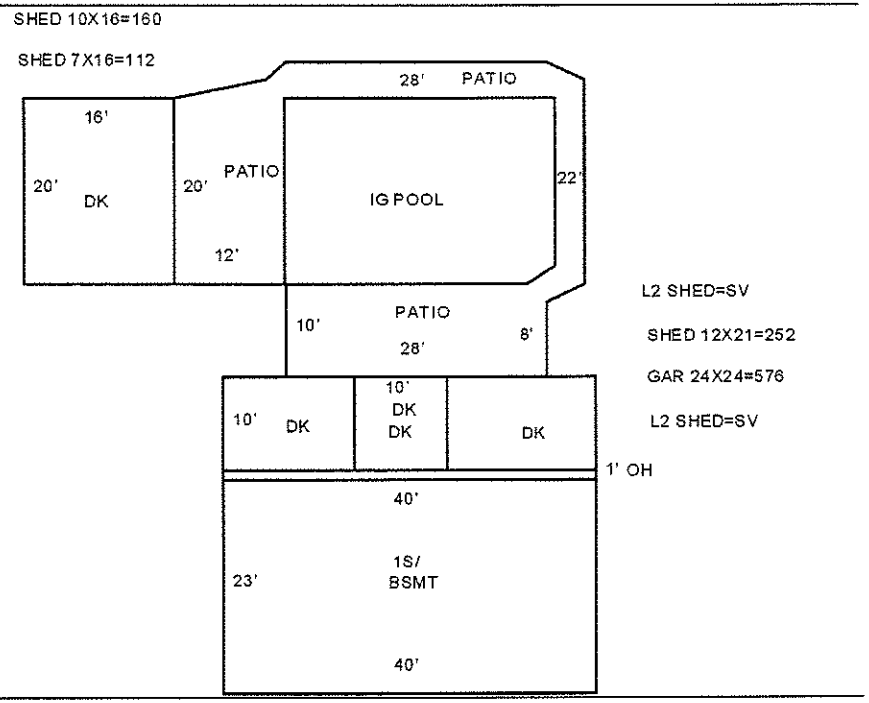

Date Inspected 8-29-2014

Additions, Outbuildings & Improvements

Type	Year	Units	Grade	Cond	Phys.	Funct.	Sound Value
26 1SFr Overhang	0	40	0 0	0	0 %	0 %	
68 Wood Deck	0	400	0 0	0	0 %	0 %	
68 Wood Deck	0	100	0 0	0	0 %	0 %	
62 Patio	0	727	0 0	0	0 %	0 %	
63 Swimming Pool	0	1	3 100	4	99 %	100 %	
68 Wood Deck	0	320	0 0	0	0 %	0 %	
24 Frame Shed	0	160	3 100	4	0 %	100 %	
24 Frame Shed	0	112	2 100	3	0 %	100 %	
24 Frame Shed	0				%	%	200
24 Frame Shed	0	252	3 100	4	0 %	100 %	

1.ONE STORY FRAM
2.TWO STORY FRAM
3.THREE STORY FR
4.1 & 1/2 STORY
5.1 & 3/4 STORY
6.2 & 1/2 STORY
21.Open Frame Por
22.Encl Frame Por
23.Frame Garage
24.Frame Shed
25.Frame Bay Wind
26.1SFr Overhang
27.Unfin Basement
28.Unfinished Att
29.Finished Attic

Map Lot U16-077 Account 1776 Location Card 2 Of 2 8-25-2016

DOUCETTE, MICHAEL R. &
PATRICIA B.
18 CREST AV

LISBON ME 04250
B3227P349 B7003P28

Property Data

Neighborhood **51 CREST AVE**

Tree Growth Year **0**

TG MGT PLAN DATE **0**

BLDG PERMIT YEAR **0**

Zone/Land Use **1 GENERAL RESIDENTIAL**

Secondary Zone

Topography **1 Level**

1.Level	4.Below St	7.Steep
2.Rolling	5.Low	8.
3.Above St	6.Wet	9.

Utilities **1 All Public**

1.Public	4.Dr Well	7.WELL & SEP
2.Water	5.Oth Prv Wa	8.HoldingTan
3.Sewer	6.Septic	9.P WTR/SEPT

Street **1 Public Paved**

1.PubPaved	4.PrivGrav	7.No Road
2.PrivPavd	5.R/W	8.No Legal
3.PubGravl	6.Long R/W	9.LandLkd

Interior Inspection **0**

CHANGE YR **0**

Sale Data

Sale Date

Price

Sale Type

1.Land	4.MOHOland	7.
2.L & B	5.MOHOw/o	8.
3.Building	6.	9.Distress

Financing

1.Convent	4.Seller	7.
2.FHA/VA	5.Private	8.
3.Assumed	6.Cash	9.Unknown

Validity

1.Valid	4.Split	7.Changes
2.Related	5.Partial	8.Other
3.Distress	6.Exempt	9.ABUTTER

Verified

1.Buyer	4.Agent	7.Family
2.Seller	5.Pub Rec	8.Other
3.Lender	6.MLS	9.

Assessment Record

Year	Land	Buildings	Exempt	Total
2016	0	9,500	0	9,500

Inspection Witnessed By:

X Date

No./Date	Description	Date Insp.

Notes:

Land Data

Front Foot	Type	Effective Frontage	Effective Depth	Influence Factor	Influence Code
11.Primary Lot				%	
12.Additional I				%	
13.Additional II				%	
14.Additional III				%	
15.Additional IV				%	
				%	
				%	
Square Foot		**Square Feet**			
16.Primary Lot				%	
17.Additional I				%	
18.Additional II				%	
19.Additional III				%	
20.Additional IV				%	
				%	
				%	
Fract. Acre		**Acreage/Sites**			
21.HOMESITE				%	
22.COMMERCIAL SIT				%	
23.INDUSTRIAL SIT				%	
Acres				%	
27.REAR 1-5				%	
28.REAR 6-10				%	
29.REAR 11-20				%	
30.REAR 21 +				%	
34.Farmland SW					
35.Farmland MW					

Total Acreage 0.00

Influence Codes

1.VACANCY
2.Excess Frtg
3.Topography
4.Size/Shape
5.Access
6.Restriction
7.Access/Topo
8.ENV-OPEN SPACE
9.Fract Share
Acres
36.Farmland HW
37.T G Softwood
38.T G Mixed Woo
39.T G Hardwood
40.Gravel Pit
41.RP/Wetland/Was
42.Leased or MH S
43.Condo Site
44.SITE IMPROVEME
46.Waste
47.Common Land
48.PRIME COMM LOT
49.SECONDARY COMM
50.MARGINAL COMM
51.UTILITY ROW
52.TOWER SITE
53.PASTURE

LISBON

LISBON

Map Lot U16-077 | Account 1776 | Location | Card 2 Of 2 | 8-25-2016

Building Style		
1.Conv.	5.Garrison	9.DW
2.Ranch	6.Contemp	10.BERM
3.R Ranch	7.Seasonal	11.COMM &
4.Cape	8.Primitiv	12.

Dwelling Units

Other Units

Stories		
1.1	4.1.5	7.3.5
2.2	5.1.75	8.
3.3	6.2.5	9.

Exterior Walls		
1.Clapboar	5.T-111	9.Cem.Boar
2.WD.SH.	6.BR/Stone	10.Log
3.Compos.	7.Novelty	11.Other
4.ASB/ASP	8.AL/Vinyl	12.BLOCK

Roof Surface		
1.Asphalt	4.Composit	7.Metal RS
2.Slate	5.Wood	8.
3.Metal LC	6.Other	9.

SF Masonry Trim

BUILDING USE

OPEN-4-CUSTOM

Year Built

Year Remodeled

Foundation		
1.Concrete	4.Wood	7.DirtFlr
2.C Block	5.Slab	8.
3.Br/Stone	6.Piers	9.

Basement		
1.1/4 Bmt	4.Full Bmt	7.
2.1/2 Bmt	5.Crawl	8.
3.3/4 Bmt	6.1stFlUnf	9.None

Bsmt Gar # Cars

Wet Basement		
1.Dry	4.Dirt/Dry	7.
2.Damp	5.Dirt/Dmp	8.
3.Wet	6.Dirt/Wet	9.

SF Bsmt Living

Fin Bsmt Grade

Electrical-Amps

Heat Type 100%		
1.HWBB	5.FWA	9.No Heat
2.Radiator	6.GravWA	10.RIN/MON
3.RadFloor	7.Electric	11.
4.Steam	8.Fl/Wall	12.

Cool Type 0%		
1.Central	4.W&C Air	7.
2.Evapor	5.	8.
3.H Pump	6.	9.None

Kitchen Style		
1.Good	4.Obsolete	7.
2.Typical	5.	8.
3.Old Type	6.	9.None

Bath(s) Style		
1.Good	4.Obsolete	7.
2.Typical	5.	8.
3.Old Type	6.	9.None

Rooms

Bedrooms

Full Baths

Half Baths

Addn Fixtures

Fireplaces

TRIO Software
A Division of Harris Computer Systems

Layout		
1.Typical	4.(-) BR	7.
2.Inadeq	5.(-) BRs	8.
3.Poor	6.	9.

Attic		
1.1/4 Fin	4.Full Fin	7.
2.1/2 Fin	5.Fl/Stair	8.
3.3/4 Fin	6.1/2Fl/St	9.None

Insulation		
1.Full	4.Minimal	7.
2.Heavy	5.Partial	8.
3.Capped	6.	9.None

Unfinished %

Grade & Factor		
1.E Grade	4.B Grade	7.AA
2.D Grade	5.A Grade	8.AAAA Gra
3.C Grade	6.A+	9.Same

SQFT (Footprint)

Condition		
1.Poor	4.Avg	7.V G
2.Fair	5.Avg+	8.Exc
3.Avg-	6.Good	9.Same

Phys. % Good

Funct. % Good

Functional Code		
1.Incomp	4.Small Si	7.Layout
2.Overbuil	5.CDU	8.Other
3.Delap	6.Style	9.None

Econ. % Good

Economic Code		
0.None	3.No Power	9.None
1.Location	4.Generate	8.
2.Encroach	5.Misc	9.

Entrance Code 0		
1.Interior	4.Vacant	7.
2.Refusal	5.Estimate	8.
3.Informed	6.	9.

Information Code 0		
1.Owner	4.Agent	7.
2.Relative	5.Estimate	8.
3.Tenant	6.Other	9.

Date Inspected 8-29-2014

Additions, Outbuildings & Improvements

Type	Year	Units	Grade	Cond	Phys.	Funct.	Sound Value
23 Frame Garage	0	576	3 100	4	0 %	100 %	
24 Frame Shed	0				%	%	300
					%	%	
					%	%	
					%	%	
					%	%	
					%	%	
					%	%	
					%	%	
					%	%	

1.ONE STORY FRAM
2.TWO STORY FRAM
3.THREE STORY FR
4.1 & 1/2 STORY
5.1 & 3/4 STORY
6.2 & 1/2 STORY
21.Open Frame Por
22.Encl Frame Por
23.Frame Garage
24.Frame Shed
25.Frame Bay Wind
26.1SFr Overhang
27.Unfin Basement
28.Unfinished Att
29.Finished Attic

Map Lot U16-078 | Account 170 | Location 20 CREST AVENUE | Card 1 Of 1 | 8-25-2016

ATA, YOUSSEF &
MARY
20 CREST AV

LISBON ME 04250
B6524P240 B7302P218

Property Data

Neighborhood **51 CREST AVE**

Tree Growth Year **0**

TG MGT PLAN DATE **0**

BLDG PERMIT YEAR **0**

Zone/Land Use **1 GENERAL RESIDENTIAL**

Secondary Zone

Topography **1 Level**

1.Level	4.Below St	7.Steep
2.Rolling	5.Low	8.
3.Above St	6.Wet	9.

Utilities **1 All Public**

1.Public	4.Dr Well	7.WELL & SEP
2.Water	5.Oth Prv Wa	8.HoldingTan
3.Sewer	6.Septic	9.P WTR/SEPT

Street **1 Public Paved**

1.PubPaved	4.PrivGrav	7.No Road
2.PrivPavd	5.R/W	8.No Legal
3.PubGravl	6.Long R/W	9.LandLkd

Interior Inspection **0**

CHANGE YR **0**

Sale Data

Sale Date

Price

Sale Type

1.Land	4.MOHOland	7.
2.L & B	5.MOHOw/o	8.
3.Building	6.	9.Distress

Financing

1.Convent	4.Seller	7.
2.FHA/VA	5.Private	8.
3.Assumed	6.Cash	9.Unknown

Validity

1.Valid	4.Split	7.Changes
2.Related	5.Partial	8.Other
3.Distress	6.Exempt	9.ABUTTER

Verified

1.Buyer	4.Agent	7.Family
2.Seller	5.Pub Rec	8.Other
3.Lender	6.MLS	9.

Assessment Record

Year	Land	Buildings	Exempt	Total
2009	27,830	98,930	0	126,760
2010	36,700	130,600	0	167,300
2011	36,700	130,600	0	167,300
2013	36,700	130,600	0	167,300
2015	36,700	130,600	0	167,300
2016	33,700	152,300	0	186,000

Inspection Witnessed By:

X Date

No./Date	Description	Date Insp.

Notes:
0131*0193

Land Data

Front Foot	Type	Effective Frontage	Effective Depth	Influence Factor	Influence Code
11.Primary Lot				%	
12.Additional I				%	
13.Additional II				%	
14.Additional III				%	
15.Additional IV				%	
				%	
				%	
Square Foot		**Square Feet**			
16.Primary Lot				%	
17.Additional I				%	
18.Additional II				%	
19.Additional III				%	
20.Additional IV				%	
				%	
				%	
Fract. Acre		**Acreage/Sites**			
21.HOMESITE	21	0.58		100 %	0
22.COMMERCIAL SIT				%	
23.INDUSTRIAL SIT				%	
Acres				%	
27.REAR 1-5				%	
28.REAR 6-10				%	
29.REAR 11-20				%	
30.REAR 21 +				%	
34.Farmland SW					
35.Farmland MW					

Total Acreage 0.58

Influence Codes

1.VACANCY
2.Excess Frtg
3.Topography
4.Size/Shape
5.Access
6.Restriction
7.Access/Topo
8.ENV-OPEN SPACE
9.Fract Share
Acres
36.Farmland HW
37.T G Softwood
38.T G Mixed Woo
39.T G Hardwood
40.Gravel Pit
41.RP/Wetland/Was
42.Leased or MH S
43.Condo Site
44.SITE IMPROVEME
46.Waste
47.Common Land
48.PRIME COMM LOT
49.SECONDARY COMM
50.MARGINAL COMM
51.UTILITY ROW
52.TOWER SITE
53.PASTURE

LISBON

LISBON

Map Lot U16-078 | Account 170 | Location 20 CREST AVENUE | Card 1 Of 1 | 8-25-2016

Building Style **2 Ranch**		
1.Conv.	5.Garrison	9.DW
2.Ranch	6.Contemp	10.BERM
3.R Ranch	7.Seasonal	11.COMM &
4.Cape	8.Primitiv	12.
Dwelling Units **1**		
Other Units **0**		
Stories **1 One Story**		
1.1	4.1.5	7.3.5
2.2	5.1.75	8.
3.3	6.2.5	9.
Exterior Walls **8 AL/Vinyl**		
1.Clapboar	5.T-111	9.Cem.Boar
2.WD.SH.	6.BR/Stone	10.Log
3.Compos.	7.Novelty	11.Other
4.ASB/ASP	8.AL/Vinyl	12.BLOCK
Roof Surface **1 Asphalt Shingles**		
1.Asphalt	4.Composit	7.Metal RS
2.Slate	5.Wood	8.
3.Metal LC	6.Other	9.
SF Masonry Trim **0**		
BUILDING USE **0**		
OPEN-4-CUSTOM **0**		
Year Built **2002**		
Year Remodeled **0**		
Foundation **1 Concrete**		
1.Concrete	4.Wood	7.DirtFlr
2.C Block	5.Slab	8.
3.Br/Stone	6.Piers	9.
Basement **4 Full Basement**		
1.1/4 Bmt	4.Full Bmt	7.
2.1/2 Bmt	5.Crawl	8.
3.3/4 Bmt	6.1stFlUnf	9.None
Bsmt Gar # Cars **0**		
Wet Basement **1 Dry Basement**		
1.Dry	4.Dirt/Dry	7.
2.Damp	5.Dirt/Dmp	8.
3.Wet	6.Dirt/Wet	9.

SF Bsmt Living **580**		
Fin Bsmt Grade **9 100**		
Electrical-Amps **0**		
Heat Type **100%** **1 Hot Water BB**		
1.HWBB	5.FWA	9.No Heat
2.Radiator	6.GravWA	10.RIN/MON
3.RadFloor	7.Electric	11.
4.Steam	8.Fl/Wall	12.
Cool Type **0%** **9 None**		
1.Central	4.W&C Air	7.
2.Evapor	5.	8.
3.H Pump	6.	9.None
Kitchen Style **2 Typical**		
1.Good	4.Obsolete	7.
2.Typical	5.	8.
3.Old Type	6.	9.None
Bath(s) Style **2 Typical Bath(s)**		
1.Good	4.Obsolete	7.
2.Typical	5.	8.
3.Old Type	6.	9.None
# Rooms **5**		
# Bedrooms **3**		
# Full Baths **2**		
# Half Baths **0**		
# Addn Fixtures **0**		
# Fireplaces **0**		

TRIO Software
A Division of Harris Computer Systems

Layout **1 Typical**		
1.Typical	4.(-) BR	7.
2.Inadeq	5.(-) BRs	8.
3.Poor	6.	9.
Attic **9 None**		
1.1/4 Fin	4.Full Fin	7.
2.1/2 Fin	5.Fl/Stair	8.
3.3/4 Fin	6.1/2Fl/St	9.None
Insulation **1 Full**		
1.Full	4.Minimal	7.
2.Heavy	5.Partial	8.
3.Capped	6.	9.None
Unfinished % **0%**		
Grade & Factor **3 Average 110%**		
1.E Grade	4.B Grade	7.AA
2.D Grade	5.A Grade	8.AAAA Gra
3.C Grade	6.A+	9.Same
SQFT (Footprint) **1288**		
Condition **4 Average**		
1.Poor	4.Avg	7.V G
2.Fair	5.Avg+	8.Exc
3.Avg-	6.Good	9.Same
Phys. % Good **0%**		
Funct. % Good **100%**		
Functional Code **9 None**		
1.Incomp	4.Small Si	7.Layout
2.Overbuil	5.CDU	8.Other
3.Delap	6.Style	9.None
Econ. % Good **100%**		
Economic Code **None**		
0.None	3.No Power	9.None
1.Location	4.Generate	8.
2.Encroach	5.Misc	9.
Entrance Code **5 Estimated**		
1.Interior	4.Vacant	7.
2.Refusal	5.Estimate	8.
3.Informed	6.	9.
Information Code **5 Estimate**		
1.Owner	4.Agent	7.
2.Relative	5.Estimate	8.
3.Tenant	6.Other	9.

Date Inspected 8-29-2014

SHED 18x16=288

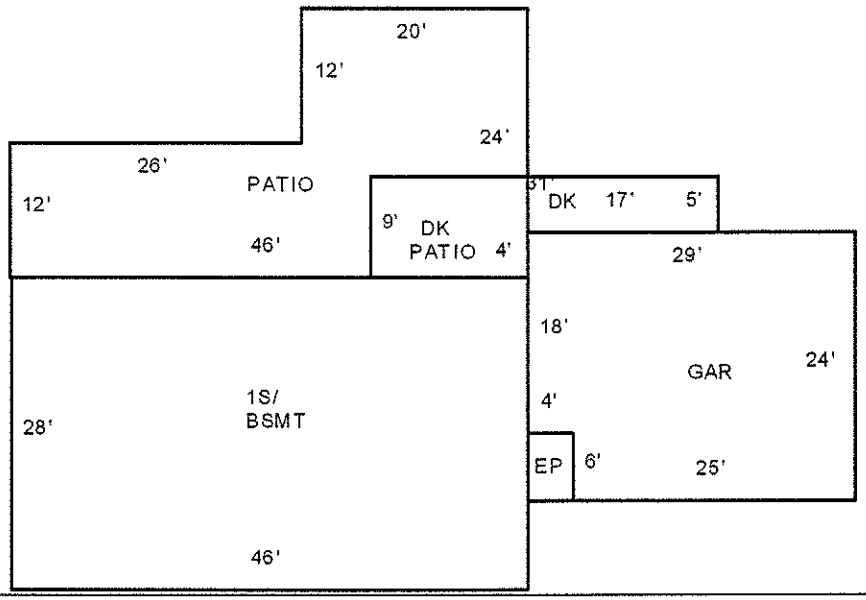

Additions, Outbuildings & Improvements

Type	Year	Units	Grade	Cond	Phys.	Funct.	Sound Value
68 Wood Deck	0	211	0 0	0	0 %	0 %	
23 Frame Garage	0	672	0 0	0	0 %	0 %	
22 Encl Frame Porch	0	24	0 0	0	0 %	0 %	
62 Patio	0	792	0 0	0	0 %	0 %	
24 Frame Shed	0	288	3 100	4	0 %	100 %	
					%	%	
					%	%	
					%	%	
					%	%	
					%	%	

1.ONE STORY FRAM
2.TWO STORY FRAM
3.THREE STORY FR
4.1 & 1/2 STORY
5.1 & 3/4 STORY
6.2 & 1/2 STORY
21.Open Frame Por
22.Encl Frame Por
23.Frame Garage
24.Frame Shed
25.Frame Bay Wind
26.1SFr Overhang
27.Unfin Basement
28.Unfinished Att
29.Finished Attic

Map Lot U16-079 | Account 4606 | Location 22 CREST AVENUE | Card 1 Of 1 | 8-25-2016

MORENCY, ROBERT R. &
CLAUDETTE
22 CREST AV

LISBON ME 04250
B2292P202

Property Data

Neighborhood **51 CREST AVE**

Tree Growth Year **0**

TG MGT PLAN DATE **0**

BLDG PERMIT YEAR **0**

Zone/Land Use **1 GENERAL RESIDENTIAL**

Secondary Zone

Topography **1 Level**

1.Level	4.Below St	7.Steep
2.Rolling	5.Low	8.
3.Above St	6.Wet	9.

Utilities **1 All Public**

1.Public	4.Dr Well	7.WELL & SEP
2.Water	5.Oth Prv Wa	8.HoldingTan
3.Sewer	6.Septic	9.P WTR/SEPT

Street **1 Public Paved**

1.PubPaved	4.PrivGrav	7.No Road
2.PrivPavd	5.R/W	8.No Legal
3.PubGravl	6.Long R/W	9.LandLkd

Interior Inspection **0**

CHANGE YR **0**

Sale Data

Sale Date

Price

Sale Type

1.Land	4.MOHOland	7.
2.L & B	5.MOHOw/o	8.
3.Building	6.	9.Distress

Financing

1.Convent	4.Seller	7.
2.FHA/VA	5.Private	8.
3.Assumed	6.Cash	9.Unknown

Validity

1.Valid	4.Split	7.Changes
2.Related	5.Partial	8.Other
3.Distress	6.Exempt	9.ABUTTER

Verified

1.Buyer	4.Agent	7.Family
2.Seller	5.Pub Rec	8.Other
3.Lender	6.MLS	9.

Assessment Record

Year	Land	Buildings	Exempt	Total
2009	27,110	76,430	10,640	92,900
2010	35,800	100,900	12,800	123,900
2011	35,800	100,900	13,280	123,420
2013	35,800	100,900	13,600	123,100
2015	35,800	100,900	13,920	122,780
2016	34,600	109,700	21,000	123,300

Land Data

Front Foot	Type	Effective Frontage	Effective Depth	Influence Factor	Influence Code
11.Primary Lot				%	
12.Additional I				%	
13.Additional II				%	
14.Additional III				%	
15.Additional IV				%	
				%	
				%	

Square Foot	Square Feet		
16.Primary Lot		%	
17.Additional I		%	
18.Additional II		%	
19.Additional III		%	
20.Additional IV		%	
		%	
		%	
		%	

Fract. Acre	Acreage/Sites		
21.HOMESITE	21 0.75	100 %	0
22.COMMERCIAL SIT		%	
23.INDUSTRIAL SIT		%	
Acres		%	
27.REAR 1-5		%	
28.REAR 6-10		%	
29.REAR 11-20		%	
30.REAR 21 +		%	
34.Farmland SW			
35.Farmland MW			

Total Acreage 0.75

Influence Codes

1.VACANCY
2.Excess Frtg
3.Topography
4.Size/Shape
5.Access
6.Restriction
7.Access/Topo
8.ENV-OPEN SPACE
9.Fract Share
Acres
36.Farmland HW
37.T G Softwood
38.T G Mixed Woo
39.T G Hardwood
40.Gravel Pit
41.RP/Wetland/Was
42.Leased or MH S
43.Condo Site
44.SITE IMPROVEME
46.Waste
47.Common Land
48.PRIME COMM LOT
49.SECONDARY COMM
50.MARGINAL COMM
51.UTILITY ROW
52.TOWER SITE
53.PASTURE

Inspection Witnessed By:

X Date

No./Date	Description	Date Insp.

Notes:
0203*0161

LISBON

LISBON

Map Lot U16-079 | Account 4606 | Location 22 CREST AVENUE | Card 1 Of 1 | 8-25-2016

Building Style	2 Ranch	
1.Conv.	5.Garrison	9.DW
2.Ranch	6.Contemp	10.BERM
3.R Ranch	7.Seasonal	11.COMM &
4.Cape	8.Primitiv	12.
Dwelling Units	1	
Other Units	0	
Stories	1 One Story	
1.1	4.1.5	7.3.5
2.2	5.1.75	8.
3.3	6.2.5	9.
Exterior Walls	1 Clapboard	
1.Clapboar	5.T-111	9.Cem.Boar
2.WD.SH.	6.BR/Stone	10.Log
3.Compos.	7.Novelty	11.Other
4.ASB/ASP	8.AL/Vinyl	12.BLOCK
Roof Surface	1 Asphalt Shingles	
1.Asphalt	4.Composit	7.Metal RS
2.Slate	5.Wood	8.
3.Metal LC	6.Other	9.
SF Masonry Trim	0	
BUILDING USE	0	
OPEN-4-CUSTOM	0	
Year Built	2000	
Year Remodeled	0	
Foundation	1 Concrete	
1.Concrete	4.Wood	7.DirtFlr
2.C Block	5.Slab	8.
3.Br/Stone	6.Piers	9.
Basement	4 Full Basement	
1.1/4 Bmt	4.Full Bmt	7.
2.1/2 Bmt	5.Crawl	8.
3.3/4 Bmt	6.1stFlUnf	9.None
Bsmt Gar # Cars	0	
Wet Basement	1 Dry Basement	
1.Dry	4.Dirt/Dry	7.
2.Damp	5.Dirt/Dmp	8.
3.Wet	6.Dirt/Wet	9.

SF Bsmt Living	0	
Fin Bsmt Grade	0 0	
Electrical-Amps	0	
Heat Type	100% 5 Forced Warm Air	
1.HWBB	5.FWA	9.No Heat
2.Radiator	6.GravWA	10.RIN/MON
3.RadFloor	7.Electric	11.
4.Steam	8.Fl/Wall	12.
Cool Type	0% 9 None	
1.Central	4.W&C Air	7.
2.Evapor	5.	8.
3.H Pump	6.	9.None
Kitchen Style	2 Typical	
1.Good	4.Obsolete	7.
2.Typical	5.	8.
3.Old Type	6.	9.None
Bath(s) Style	2 Typical Bath(s)	
1.Good	4.Obsolete	7.
2.Typical	5.	8.
3.Old Type	6.	9.None
# Rooms	5	
# Bedrooms	3	
# Full Baths	1	
# Half Baths	0	
# Addn Fixtures	0	
# Fireplaces	0	

TRIO Software
A Division of Harris Computer Systems

Layout	1 Typical	
1.Typical	4.(-) BR	7.
2.Inadeq	5.(-) BRs	8.
3.Poor	6.	9.
Attic	9 None	
1.1/4 Fin	4.Full Fin	7.
2.1/2 Fin	5.Fl/Stair	8.
3.3/4 Fin	6.1/2Fl/St	9.None
Insulation	1 Full	
1.Full	4.Minimal	7.
2.Heavy	5.Partial	8.
3.Capped	6.	9.None
Unfinished %	0%	
Grade & Factor	3 Average 100%	
1.E Grade	4.B Grade	7.AA
2.D Grade	5.A Grade	8.AAAA Gra
3.C Grade	6.A+	9.Same
SQFT (Footprint)	1120	
Condition	4 Average	
1.Poor	4.Avg	7.V G
2.Fair	5.Avg+	8.Exc
3.Avg-	6.Good	9.Same
Phys. % Good	0%	
Funct. % Good	100%	
Functional Code	9 None	
1.Incomp	4.Small Sl	7.Layout
2.Overbuil	5.CDU	8.Other
3.Delap	6.Style	9.None
Econ. % Good	100%	
Economic Code	None	
0.None	3.No Power	9.None
1.Location	4.Generate	8.
2.Encroach	5.Misc	9.
Entrance Code	1 Interior Inspect	
1.Interior	4.Vacant	7.
2.Refusal	5.Estimate	8.
3.Informed	6.	9.
Information Code	1 Owner	
1.Owner	4.Agent	7.
2.Relative	5.Estimate	8.
3.Tenant	6.Other	9.

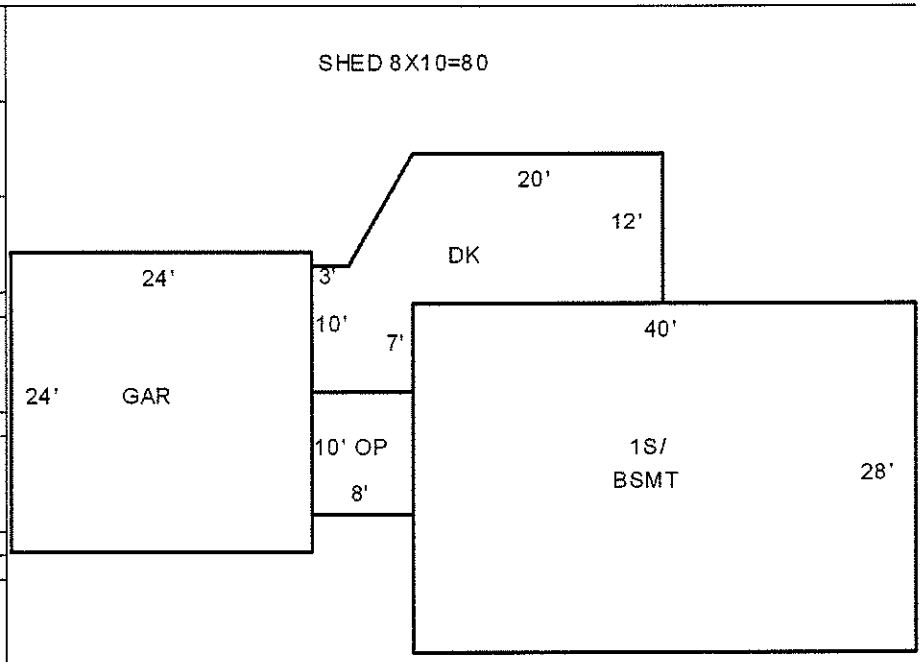

Date Inspected 8-29-2014

Additions, Outbuildings & Improvements

Type	Year	Units	Grade	Cond	Phys.	Funct.	Sound Value
68 Wood Deck	0	342	0 0	0	0 %	0 %	
21 Open Frame	0	80	0 0	0	0 %	0 %	
23 Frame Garage	0	576	0 0	0	0 %	0 %	
24 Frame Shed	0	80	3 100	4	0 %	100 %	
					%	%	
					%	%	
					%	%	
					%	%	
					%	%	
					%	%	

1.ONE STORY FRAM
2.TWO STORY FRAM
3.THREE STORY FR
4.1 & 1/2 STORY
5.1 & 3/4 STORY
6.2 & 1/2 STORY
21.Open Frame Por
22.Encl Frame Por
23.Frame Garage
24.Frame Shed
25.Frame Bay Wind
26.1SFr Overhang
27.Unfin Basement
28.Unfinished Att
29.Finished Attic

Map Lot U16-080 Account 4528 Location 19 CREST AVENUE Card 1 Of 1 8-25-2016

ESTES, KEVIN &
WINTER
19 CREST AV

LISBON ME 04250
B7234P258 B7330P261 B7820P193

Previous Owner
MILLER, ALAN R. &
CHRISTINE L.
19 CREST AV
LISBON ME 04250
Sale Date: 11-03-2009

Inspection Witnessed By:

X Date

No./Date	Description	Date Insp.

Notes:
0040*0060

LISBON

Property Data

Neighborhood	51 CREST AVE
Tree Growth Year	0
TG MGT PLAN DATE	0
BLDG PERMIT YEAR	0
Zone/Land Use	1 GENERAL RESIDENTIAL
Secondary Zone	11 AND RP
Topography	1 Level

1.Level	4.Below St	7.Steep
2.Rolling	5.Low	8.
3.Above St	6.Wet	9.

Utilities 1 All Public

1.Public	4.Dr Well	7.WELL & SEP
2.Water	5.Oth Prv Wa	8.HoldingTan
3.Sewer	6.Septic	9.P WTR/SEPT

Street 1 Public Paved

1.PubPaved	4.PrivGrav	7.No Road
2.PrivPavd	5.R/W	8.No Legal
3.PubGravl	6.Long R/W	9.LandLkd

Interior Inspection	0
CHANGE YR	0

Sale Data

Sale Date	11-03-2009
Price	195,000

Sale Type 2 Land & Buildings

1.Land	4.MOHOland	7.
2.L & B	5.MOHOw/o	8.
3.Building	6.	9.Distress

Financing 9 Unknown

1.Convent	4.Seller	7.
2.FHA/VA	5.Private	8.
3.Assumed	6.Cash	9.Unknown

Validity 1 Arms Length Sale

1.Valid	4.Split	7.Changes
2.Related	5.Partial	8.Other
3.Distress	6.Exempt	9.ABUTTER

Verified 5 Public Record

1.Buyer	4.Agent	7.Family
2.Seller	5.Pub Rec	8.Other
3.Lender	6.MLS	9.

Assessment Record

Year	Land	Buildings	Exempt	Total
2009	22,950	91,490	10,640	103,800
2010	30,300	120,800	0	151,100
2011	30,300	120,800	8,300	142,800
2013	30,300	120,800	8,500	142,600
2015	30,300	120,800	8,700	142,400
2016	28,000	126,300	15,000	139,300

Land Data

	Type	Effective Frontage	Effective Depth	Influence Factor	Influence Code
Front Foot					
11.Primary Lot				%	
12.Additional I				%	
13.Additional II				%	
14.Additional III				%	
15.Additional IV				%	
				%	
				%	
Square Foot		Square Feet			
16.Primary Lot				%	
17.Additional I				%	
18.Additional II				%	
19.Additional III				%	
20.Additional IV				%	
				%	
				%	
Fract. Acre		Acreage/Sites			
21.HOMESITE	21		0.26	90 %	3
22.COMMERCIAL SIT				%	
23.INDUSTRIAL SIT				%	
Acres				%	
27.REAR 1-5				%	
28.REAR 6-10				%	
29.REAR 11-20				%	
30.REAR 21 +				%	
34.Farmland SW				%	
35.Farmland MW				%	

Total Acreage 0.26

Influence Codes

1.VACANCY
2.Excess Frtg
3.Topography
4.Size/Shape
5.Access
6.Restriction
7.Access/Topo
8.ENV-OPEN SPACE
9.Fract Share
Acres
36.Farmland HW
37.T G Softwood
38.T G Mixed Woo
39.T G Hardwood
40.Gravel Pit
41.RP/Wetland/Was
42.Leased or MH S
43.Condo Site
44.SITE IMPROVEME
46.Waste
47.Common Land
48.PRIME COMM LOT
49.SECONDARY COMM
50.MARGINAL COMM
51.UTILITY ROW
52.TOWER SITE
53.PASTURE

LISBON

Map Lot U16-080 | Account 4528 | Location 19 CREST AVENUE | Card 1 Of 1 | 8-25-2016

Building Style	**1 Conventional**	
1.Conv.	5.Garrison	9.DW
2.Ranch	6.Contemp	10.BERM
3.R Ranch	7.Seasonal	11.COMM &
4.Cape	8.Primitiv	12.
Dwelling Units	**1**	
Other Units	**0**	
Stories	**4 One & 1/2 Story**	
1.1	4.1.5	7.3.5
2.2	5.1.75	8.
3.3	6.2.5	9.
Exterior Walls	**8 AL/Vinyl**	
1.Clapboar	5.T-111	9.Cem.Boar
2.WD.SH.	6.BR/Stone	10.Log
3.Compos.	7.Novelty	11.Other
4.ASB/ASP	8.AL/Vinyl	12.BLOCK
Roof Surface	**1 Asphalt Shingles**	
1.Asphalt	4.Composit	7.Metal RS
2.Slate	5.Wood	8.
3.Metal LC	6.Other	9.
SF Masonry Trim	**0**	
BUILDING USE	**0**	
OPEN-4-CUSTOM	**0**	
Year Built	**1998**	
Year Remodeled	**0**	
Foundation	**1 Concrete**	
1.Concrete	4.Wood	7.DirtFlr
2.C Block	5.Slab	8.
3.Br/Stone	6.Piers	9.
Basement	**4 Full Basement**	
1.1/4 Bmt	4.Full Bmt	7.
2.1/2 Bmt	5.Crawl	8.
3.3/4 Bmt	6.1stFlUnf	9.None
Bsmt Gar # Cars	**0**	
Wet Basement	**1 Dry Basement**	
1.Dry	4.Dirt/Dry	7.
2.Damp	5.Dirt/Dmp	8.
3.Wet	6.Dirt/Wet	9.

SF Bsmt Living	**0**	
Fin Bsmt Grade	**0 0**	
Electrical-Amps	**0**	
Heat Type	**100%**	**1 Hot Water BB**
1.HWBB	5.FWA	9.No Heat
2.Radiator	6.GravWA	10.RIN/MON
3.RadFloor	7.Electric	11.
4.Steam	8.Fl/Wall	12.
Cool Type	**0%**	**9 None**
1.Central	4.W&C Air	7.
2.Evapor	5.	8.
3.H Pump	6.	9.None
Kitchen Style	**2 Typical**	
1.Good	4.Obsolete	7.
2.Typical	5.	8.
3.Old Type	6.	9.None
Bath(s) Style	**2 Typical Bath(s)**	
1.Good	4.Obsolete	7.
2.Typical	5.	8.
3.Old Type	6.	9.None
# Rooms	**5**	
# Bedrooms	**3**	
# Full Baths	**2**	
# Half Baths	**0**	
# Addn Fixtures	**0**	
# Fireplaces	**0**	

TRIO Software
A Division of Harris Computer Systems

Layout	**1 Typical**	
1.Typical	4.(-) BR	7.
2.Inadeq	5.(-) BRs	8.
3.Poor	6.	9.
Attic	**9 None**	
1.1/4 Fin	4.Full Fin	7.
2.1/2 Fin	5.Fl/Stair	8.
3.3/4 Fin	6.1/2Fl/St	9.None
Insulation	**4 Minimal**	
1.Full	4.Minimal	7.
2.Heavy	5.Partial	8.
3.Capped	6.	9.None
Unfinished %	**0%**	
Grade & Factor	**3 Average 100%**	
1.E Grade	4.B Grade	7.AA
2.D Grade	5.A Grade	8.AAAA Gra
3.C Grade	6.A+	9.Same
SQFT (Footprint)	**990**	
Condition	**4 Average**	
1.Poor	4.Avg	7.V G
2.Fair	5.Avg+	8.Exc
3.Avg-	6.Good	9.Same
Phys. % Good	**0%**	
Funct. % Good	**100%**	
Functional Code	**9 None**	
1.Incomp	4.Small Si	7.Layout
2.Overbuil	5.CDU	8.Other
3.Delap	6.Style	9.None
Econ. % Good	**100%**	
Economic Code	**None**	
0.None	3.No Power	9.None
1.Location	4.Generate	8.
2.Encroach	5.Misc	9.
Entrance Code	**3 Information Only**	
1.Interior	4.Vacant	7.
2.Refusal	5.Estimate	8.
3.Informed	6.	9.
Information Code	**1 Owner**	
1.Owner	4.Agent	7.
2.Relative	5.Estimate	8.
3.Tenant	6.Other	9.

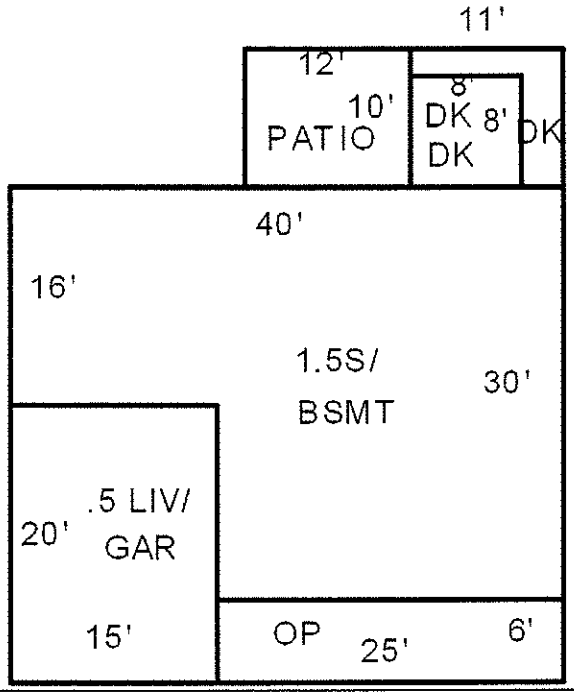

Date Inspected 9-04-2014

Additions, Outbuildings & Improvements

Type	Year	Units	Grade	Cond	Phys.	Funct.	Sound Value
21 Open Frame	0	150	0 0	0	0 %	0 %	
93 1/2S AD/GAR.....	0	300	0 0	0	0 %	0 %	
68 Wood Deck	0	110	0 0	0	0 %	0 %	
68 Wood Deck	0	64	0 0	0	0 %	0 %	
62 Patio	0	120	0 0	0	0 %	0 %	
					%	%	
					%	%	
					%	%	
					%	%	
					%	%	

1.ONE STORY FRAM
2.TWO STORY FRAM
3.THREE STORY FR
4.1 & 1/2 STORY
5.1 & 3/4 STORY
6.2 & 1/2 STORY
21.Open Frame Por
22.Encl Frame Por
23.Frame Garage
24.Frame Shed
25.Frame Bay Wind
26.1SFr Overhang
27.Unfin Basement
28.Unfinished Att
29.Finished Attic

Map Lot U16-081 Account 479 Location 21 CREST AVENUE Card 1 Of 1 8-25-2016

BERNIER, MICHAEL

21 CREST AVENUE

LISBON ME 04250
B2410P8 B6904P115

Property Data

Neighborhood **51 CREST AVE**

Tree Growth Year **0**

TG MGT PLAN DATE **0**

BLDG PERMIT YEAR **0**

Zone/Land Use **1 GENERAL RESIDENTIAL**

Secondary Zone **11 AND RP**

Topography **1 Level**

1.Level	4.Below St	7.Steep
2.Rolling	5.Low	8.
3.Above St	6.Wet	9.

Utilities **1 All Public**

1.Public	4.Dr Well	7.WELL & SEP
2.Water	5.Oth Prv Wa	8.HoldingTan
3.Sewer	6.Septic	9.P WTR/SEPT

Street **1 Public Paved**

1.PubPaved	4.PrivGrav	7.No Road
2.PrivPavd	5.R/W	8.No Legal
3.PubGravl	6.Long R/W	9.LandLkd

Interior Inspection **0**

CHANGE YR **0**

Sale Data

Sale Date

Price

Sale Type

1.Land	4.MOHOland	7.
2.L & B	5.MOHOw/o	8.
3.Building	6.	9.Distress

Financing

1.Convent	4.Seller	7.
2.FHA/VA	5.Private	8.
3.Assumed	6.Cash	9.Unknown

Validity

1.Valid	4.Split	7.Changes
2.Related	5.Partial	8.Other
3.Distress	6.Exempt	9.ABUTTER

Verified

1.Buyer	4.Agent	7.Family
2.Seller	5.Pub Rec	8.Other
3.Lender	6.MLS	9.

Assessment Record

Year	Land	Buildings	Exempt	Total
2009	29,030	62,780	0	91,810
2010	38,300	82,900	0	121,200
2011	38,300	82,900	0	121,200
2013	38,300	82,900	0	121,200
2015	38,300	82,900	0	121,200
2016	29,100	88,200	0	117,300

Land Data

Front Foot	Type	Effective Frontage	Effective Depth	Influence Factor	Influence Code
11.Primary Lot				%	
12.Additional I				%	
13.Additional II				%	
14.Additional III				%	
15.Additional IV				%	
				%	
				%	

Square Foot	Square Feet		
16.Primary Lot		%	
17.Additional I		%	
18.Additional II		%	
19.Additional III		%	
20.Additional IV		%	
		%	
		%	

Fract. Acre	Acreage/Sites		
21.HOMESITE	21 0.38	90 %	3
22.COMMERCIAL SIT		%	
23.INDUSTRIAL SIT		%	
Acres		%	
27.REAR 1-5		%	
28.REAR 6-10		%	
29.REAR 11-20		%	
30.REAR 21 +		%	
34.Farmland SW			
35.Farmland MW			

Total Acreage 0.38

Influence Codes

1.VACANCY
2.Excess Frtg
3.Topography
4.Size/Shape
5.Access
6.Restriction
7.Access/Topo
8.ENV-OPEN SPACE
9.Fract Share
Acres
36.Farmland HW
37.T G Softwood
38.T G Mixed Woo
39.T G Hardwood
40.Gravel Pit
41.RP/Wetland/Was
42.Leased or MH S
43.Condo Site
44.SITE IMPROVEME
46.Waste
47.Common Land
48.PRIME COMM LOT
49.SECONDARY COMM
50.MARGINAL COMM
51.UTILITY ROW
52.TOWER SITE
53.PASTURE

Inspection Witnessed By:

X Date

No./Date	Description	Date Insp.

Notes:
0129*0129

LISBON

LISBON

Map Lot U16-081 | Account 479 | Location 21 CREST AVENUE | Card 1 Of 1 | 8-25-2016

Building Style **2 Ranch**		
1.Conv.	5.Garrison	9.DW
2.Ranch	6.Contemp	10.BERM
3.R Ranch	7.Seasonal	11.COMM &
4.Cape	8.Primitiv	12.
Dwelling Units **1**		
Other Units **0**		
Stories **1 One Story**		
1.1	4.1.5	7.3.5
2.2	5.1.75	8.
3.3	6.2.5	9.
Exterior Walls **8 AL/Vinyl**		
1.Clapboar	5.T-111	9.Cem.Boar
2.WD.SH.	6.BR/Stone	10.Log
3.Compos.	7.Novelty	11.Other
4.ASB/ASP	8.AL/Vinyl	12.BLOCK
Roof Surface **1 Asphalt Shingles**		
1.Asphalt	4.Composit	7.Metal RS
2.Slate	5.Wood	8.
3.Metal LC	6.Other	9.
SF Masonry Trim **0**		
BUILDING USE **0**		
OPEN-4-CUSTOM **0**		
Year Built **2000**		
Year Remodeled **0**		
Foundation **1 Concrete**		
1.Concrete	4.Wood	7.DirtFlr
2.C Block	5.Slab	8.
3.Br/Stone	6.Piers	9.
Basement **4 Full Basement**		
1.1/4 Bmt	4.Full Bmt	7.
2.1/2 Bmt	5.Crawl	8.
3.3/4 Bmt	6.1stFlUnf	9.None
Bsmt Gar # Cars **0**		
Wet Basement **1 Dry Basement**		
1.Dry	4.Dirt/Dry	7.
2.Damp	5.Dirt/Dmp	8.
3.Wet	6.Dirt/Wet	9.

SF Bsmt Living **0**		
Fin Bsmt Grade **0 0**		
Electrical-Amps **0**		
Heat Type **100%** **1 Hot Water BB**		
1.HWBB	5.FWA	9.No Heat
2.Radiator	6.GravWA	10.RIN/MON
3.RadFloor	7.Electric	11.
4.Steam	8.Fl/Wall	12.
Cool Type **0%** **9 None**		
1.Central	4.W&C Air	7.
2.Evapor	5.	8.
3.H Pump	6.	9.None
Kitchen Style **2 Typical**		
1.Good	4.Obsolete	7.
2.Typical	5.	8.
3.Old Type	6.	9.None
Bath(s) Style **2 Typical Bath(s)**		
1.Good	4.Obsolete	7.
2.Typical	5.	8.
3.Old Type	6.	9.None
# Rooms **5**		
# Bedrooms **3**		
# Full Baths **1**		
# Half Baths **0**		
# Addn Fixtures **0**		
# Fireplaces **0**		

TRIO Software
A Division of Harris Computer Systems

Layout **1 Typical**		
1.Typical	4.(-) BR	7.
2.Inadeq	5.(-) BRs	8.
3.Poor	6.	9.
Attic **9 None**		
1.1/4 Fin	4.Full Fin	7.
2.1/2 Fin	5.Fl/Stair	8.
3.3/4 Fin	6.1/2Fl/St	9.None
Insulation **1 Full**		
1.Full	4.Minimal	7.
2.Heavy	5.Partial	8.
3.Capped	6.	9.None
Unfinished % **0%**		
Grade & Factor **3 Average 100%**		
1.E Grade	4.B Grade	7.AA
2.D Grade	5.A Grade	8.AAAA Gra
3.C Grade	6.A+	9.Same
SQFT (Footprint) **840**		
Condition **4 Average**		
1.Poor	4.Avg	7.V G
2.Fair	5.Avg+	8.Exc
3.Avg-	6.Good	9.Same
Phys. % Good **0%**		
Funct. % Good **100%**		
Functional Code **9 None**		
1.Incomp	4.Small Si	7.Layout
2.Overbuil	5.CDU	8.Other
3.Delap	6.Style	9.None
Econ. % Good **100%**		
Economic Code **None**		
0.None	3.No Power	9.None
1.Location	4.Generate	8.
2.Encroach	5.Misc	9.
Entrance Code **5 Estimated**		
1.Interior	4.Vacant	7.
2.Refusal	5.Estimate	8.
3.Informed	6.	9.
Information Code **5 Estimate**		
1.Owner	4.Agent	7.
2.Relative	5.Estimate	8.
3.Tenant	6.Other	9.

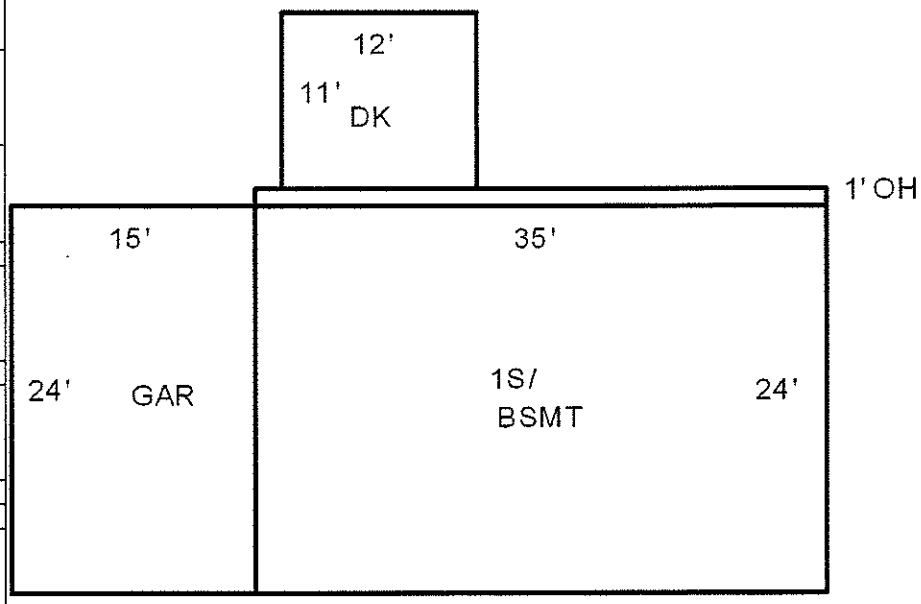

Date Inspected 9-04-2014

Additions, Outbuildings & Improvements

Type	Year	Units	Grade	Cond	Phys.	Funct.	Sound Value
26 1SFr Overhang	0	35	0 0	0	0 %	0 %	
68 Wood Deck	0	132	0 0	0	0 %	0 %	
23 Frame Garage	0	360	0 0	0	0 %	0 %	
					%	%	
					%	%	
					%	%	
					%	%	
					%	%	
					%	%	
					%	%	

1.ONE STORY FRAM
2.TWO STORY FRAM
3.THREE STORY FR
4.1 & 1/2 STORY
5.1 & 3/4 STORY
6.2 & 1/2 STORY
21.Open Frame Por
22.Encl Frame Por
23.Frame Garage
24.Frame Shed
25.Frame Bay Wind
26.1SFr Overhang
27.Unfin Basement
28.Unfinished Att
29.Finished Attic

Map Lot U16-082 | Account 3045 | Location 23 CREST AVENUE | Card 1 Of 1 | 8-25-2016

HUBERT, CORY

23 CREST AV

LISBON ME 04250
B8391P310

Property Data

Neighborhood **51 CREST AVE**

Tree Growth Year **0**

TG MGT PLAN DATE **0**

BLDG PERMIT YEAR **0**

Zone/Land Use **1 GENERAL RESIDENTIAL**

Secondary Zone **11 AND RP**

Topography **1 Level**

1.Level	4.Below St	7.Steep
2.Rolling	5.Low	8.
3.Above St	6.Wet	9.

Utilities **1 All Public**

1.Public	4.Dr Well	7.WELL & SEP
2.Water	5.Oth Prv Wa	8.HoldingTan
3.Sewer	6.Septic	9.P WTR/SEPT

Street **1 Public Paved**

1.PubPaved	4.PrivGrav	7.No Road
2.PrivPavd	5.R/W	8.No Legal
3.PubGravl	6.Long R/W	9.LandLkd

Interior Inspection **0**

CHANGE YR **0**

Sale Data

Sale Date

Price

Sale Type

1.Land	4.MOHOland	7.
2.L & B	5.MOHOw/o	8.
3.Building	6.	9.Distress

Financing

1.Convent	4.Seller	7.
2.FHA/VA	5.Private	8.
3.Assumed	6.Cash	9.Unknown

Validity

1.Valid	4.Split	7.Changes
2.Related	5.Partial	8.Other
3.Distress	6.Exempt	9.ABUTTER

Verified

1.Buyer	4.Agent	7.Family
2.Seller	5.Pub Rec	8.Other
3.Lender	6.MLS	9.

Assessment Record

Year	Land	Buildings	Exempt	Total
2009	24,780	57,810	0	82,590
2010	32,700	76,300	0	109,000
2011	32,700	76,300	0	109,000
2013	32,700	76,300	0	109,000
2015	32,700	76,300	8,700	100,300
2016	30,100	84,100	15,000	99,200

Land Data

Front Foot	Type	Effective Frontage	Effective Depth	Influence Factor	Influence Code
11.Primary Lot				%	
12.Additional I				%	
13.Additional II				%	
14.Additional III				%	
15.Additional IV				%	
				%	
				%	

Square Foot	Square Feet		
16.Primary Lot		%	
17.Additional I		%	
18.Additional II		%	
19.Additional III		%	
20.Additional IV		%	
		%	
		%	
		%	

Fract. Acre	Acreage/Sites			
21.HOMESITE	21	0.53	90 %	3
22.COMMERCIAL SIT			%	
23.INDUSTRIAL SIT			%	
Acres			%	
27.REAR 1-5			%	
28.REAR 6-10			%	
29.REAR 11-20			%	
30.REAR 21 +			%	
34.Farmland SW				
35.Farmland MW				

Total Acreage 0.53

Influence Codes

1.VACANCY
2.Excess Frtg
3.Topography
4.Size/Shape
5.Access
6.Restriction
7.Access/Topo
8.ENV-OPEN SPACE
9.Fract Share
Acres
36.Farmland HW
37.T G Softwood
38.T G Mixed Woo
39.T G Hardwood
40.Gravel Pit
41.RP/Wetland/Was
42.Leased or MH S
43.Condo Site
44.SITE IMPROVEME
46.Waste
47.Common Land
48.PRIME COMM LOT
49.SECONDARY COMM
50.MARGINAL COMM
51.UTILITY ROW
52.TOWER SITE
53.PASTURE

Inspection Witnessed By:

X Date

No./Date	Description	Date Insp.

Notes:
0130*0090

LISBON

LISBON

Map Lot U16-082 | Account 3045 | Location 23 CREST AVENUE | Card 1 Of 1 | 8-25-2016

Building Style	**2 Ranch**	
1.Conv.	5.Garrison	9.DW
2.Ranch	6.Contemp	10.BERM
3.R Ranch	7.Seasonal	11.COMM &
4.Cape	8.Primitiv	12.
Dwelling Units	**1**	
Other Units	**0**	
Stories	**1 One Story**	
1.1	4.1.5	7.3.5
2.2	5.1.75	8.
3.3	6.2.5	9.
Exterior Walls	**8 AL/Vinyl**	
1.Clapboar	5.T-111	9.Cem.Boar
2.WD.SH.	6.BR/Stone	10.Log
3.Compos.	7.Novelty	11.Other
4.ASB/ASP	8.AL/Vinyl	12.BLOCK
Roof Surface	**1 Asphalt Shingles**	
1.Asphalt	4.Composit	7.Metal RS
2.Slate	5.Wood	8.
3.Metal LC	6.Other	9.
SF Masonry Trim	**0**	
BUILDING USE	**0**	
OPEN-4-CUSTOM	**0**	
Year Built	**2000**	
Year Remodeled	**0**	
Foundation	**1 Concrete**	
1.Concrete	4.Wood	7.DirtFlr
2.C Block	5.Slab	8.
3.Br/Stone	6.Piers	9.
Basement	**4 Full Basement**	
1.1/4 Bmt	4.Full Bmt	7.
2.1/2 Bmt	5.Crawl	8.
3.3/4 Bmt	6.1stFlUnf	9.None
Bsmt Gar # Cars	**0**	
Wet Basement	**1 Dry Basement**	
1.Dry	4.Dirt/Dry	7.
2.Damp	5.Dirt/Dmp	8.
3.Wet	6.Dirt/Wet	9.

SF Bsmt Living	**0**	
Fin Bsmt Grade	**0 0**	
Electrical-Amps	**0**	
Heat Type	**100% 1 Hot Water BB**	
1.HWBB	5.FWA	9.No Heat
2.Radiator	6.GravWA	10.RIN/MON
3.RadFloor	7.Electric	11.
4.Steam	8.Fl/Wall	12.
Cool Type	**0% 9 None**	
1.Central	4.W&C Air	7.
2.Evapor	5.	8.
3.H Pump	6.	9.None
Kitchen Style	**2 Typical**	
1.Good	4.Obsolete	7.
2.Typical	5.	8.
3.Old Type	6.	9.None
Bath(s) Style	**2 Typical Bath(s)**	
1.Good	4.Obsolete	7.
2.Typical	5.	8.
3.Old Type	6.	9.None
# Rooms	**5**	
# Bedrooms	**3**	
# Full Baths	**1**	
# Half Baths	**0**	
# Addn Fixtures	**0**	
# Fireplaces	**0**	

TRIO Software
A Division of Harris Computer Systems

Layout	**1 Typical**	
1.Typical	4.(-) BR	7.
2.Inadeq	5.(-) BRs	8.
3.Poor	6.	9.
Attic	**9 None**	
1.1/4 Fin	4.Full Fin	7.
2.1/2 Fin	5.Fl/Stair	8.
3.3/4 Fin	6.1/2Fl/St	9.None
Insulation	**1 Full**	
1.Full	4.Minimal	7.
2.Heavy	5.Partial	8.
3.Capped	6.	9.None
Unfinished %	**0%**	
Grade & Factor	**3 Average 100%**	
1.E Grade	4.B Grade	7.AA
2.D Grade	5.A Grade	8.AAAA Gra
3.C Grade	6.A+	9.Same
SQFT (Footprint)	**960**	
Condition	**4 Average**	
1.Poor	4.Avg	7.V G
2.Fair	5.Avg+	8.Exc
3.Avg-	6.Good	9.Same
Phys. % Good	**0%**	
Funct. % Good	**100%**	
Functional Code	**9 None**	
1.Incomp	4.Small Si	7.Layout
2.Overbuil	5.CDU	8.Other
3.Delap	6.Style	9.None
Econ. % Good	**100%**	
Economic Code	**None**	
0.None	3.No Power	9.None
1.Location	4.Generate	8.
2.Encroach	5.Misc	9.
Entrance Code	**5 Estimated**	
1.Interior	4.Vacant	7.
2.Refusal	5.Estimate	8.
3.Informed	6.	9.
Information Code	**5 Estimate**	
1.Owner	4.Agent	7.
2.Relative	5.Estimate	8.
3.Tenant	6.Other	9.

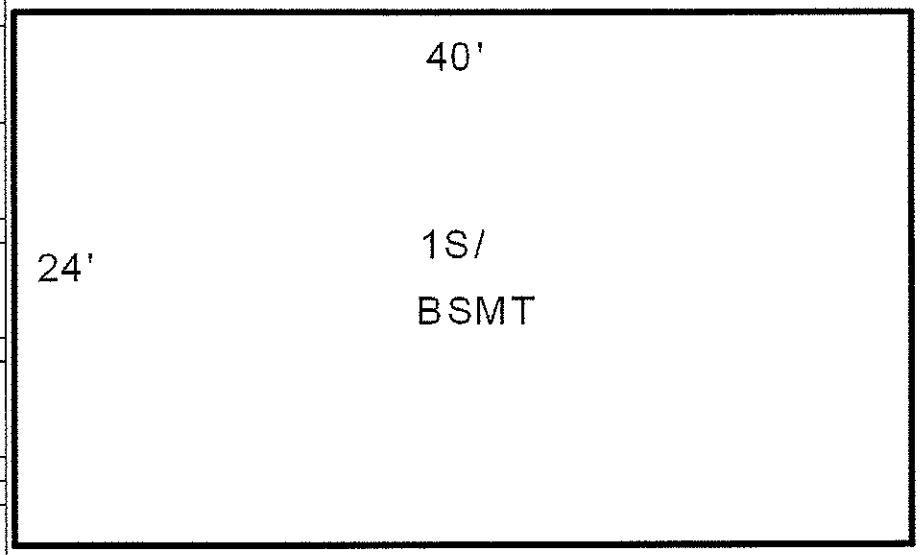

Date Inspected 9-04-2014

Additions, Outbuildings & Improvements

Type	Year	Units	Grade	Cond	Phys.	Funct.	Sound Value
26 1SFr Overhang	0	35	0 0	0	0 %	0 %	
68 Wood Deck	0	132	0 0	0	0 %	0 %	
23 Frame Garage	0	360	0 0	0	0 %	0 %	
					%	%	
					%	%	
					%	%	
					%	%	
					%	%	
					%	%	
					%	%	

1.ONE STORY FRAM
2.TWO STORY FRAM
3.THREE STORY FR
4.1 & 1/2 STORY
5.1 & 3/4 STORY
6.2 & 1/2 STORY
21.Open Frame Por
22.Encl Frame Por
23.Frame Garage
24.Frame Shed
25.Frame Bay Wind
26.1SFr Overhang
27.Unfin Basement
28.Unfinished Att
29.Finished Attic

Map Lot U16-083 Account 4847 Location 25 CREST AVENUE Card 1 Of 1 8-25-2016

NAOUS, ROGER M.

25 CREST AV

LISBON ME 04250
B8966P228

Previous Owner
O'KEEFE GRACE & ALBERT
25 CREST AV

LISBON ME 04250
Sale Date: 8-01-2014

Inspection Witnessed By:

X Date

No./Date	Description	Date Insp.

Notes:
0190*0070

LISBON

Property Data

Neighborhood	51 CREST AVE
Tree Growth Year	0
TG MGT PLAN DATE	0
BLDG PERMIT YEAR	0
Zone/Land Use	1 GENERAL RESIDENTIAL
Secondary Zone	11 AND RP
Topography	1 Level

1.Level	4.Below St	7.Steep
2.Rolling	5.Low	8.
3.Above St	6.Wet	9.

Utilities 1 All Public

1.Public	4.Dr Well	7.WELL & SEP
2.Water	5.Oth Prv Wa	8.HoldingTan
3.Sewer	6.Septic	9.P WTR/SEPT

Street 1 Public Paved

1.PubPaved	4.PrivGrav	7.No Road
2.PrivPavd	5.R/W	8.No Legal
3.PubGravl	6.Long R/W	9.LandLkd

Interior Inspection	0
CHANGE YR	0

Sale Data

Sale Date	8-01-2014
Price	196,500
Sale Type	2 Land & Buildings

1.Land	4.MOHOland	7.
2.L & B	5.MOHOw/o	8.
3.Building	6.	9.Distress

Financing 9 Unknown

1.Convent	4.Seller	7.
2.FHA/VA	5.Private	8.
3.Assumed	6.Cash	9.Unknown

Validity 1 Arms Length Sale

1.Valid	4.Split	7.Changes
2.Related	5.Partial	8.Other
3.Distress	6.Exempt	9.ABUTTER

Verified 5 Public Record

1.Buyer	4.Agent	7.Family
2.Seller	5.Pub Rec	8.Other
3.Lender	6.MLS	9.

Assessment Record

Year	Land	Buildings	Exempt	Total
2009	30,880	108,730	7,280	132,330
2010	40,800	143,500	8,000	176,300
2011	40,800	143,500	8,300	176,000
2013	36,540	143,500	8,500	171,540
2015	36,540	143,500	0	180,040
2016	30,700	162,700	0	193,400

Land Data

Front Foot	Type	Effective Frontage	Effective Depth	Influence Factor	Influence Code
11.Primary Lot				%	
12.Additional I				%	
13.Additional II				%	
14.Additional III				%	
15.Additional IV				%	
				%	
				%	

Square Foot	Square Feet		
16.Primary Lot		%	
17.Additional I		%	
18.Additional II		%	
19.Additional III		%	
20.Additional IV		%	
		%	
		%	

Fract. Acre	Acreage/Sites		
21.HOMESITE	21 0.65	90 %	3
22.COMMERCIAL SIT		%	
23.INDUSTRIAL SIT		%	
Acres		%	
27.REAR 1-5		%	
28.REAR 6-10		%	
29.REAR 11-20		%	
30.REAR 21 +		%	
34.Farmland SW			
35.Farmland MW			

Total Acreage 0.65

Influence Codes

1.VACANCY
2.Excess Frtg
3.Topography
4.Size/Shape
5.Access
6.Restriction
7.Access/Topo
8.ENV-OPEN SPACE
9.Fract Share
Acres
36.Farmland HW
37.T G Softwood
38.T G Mixed Woo
39.T G Hardwood
40.Gravel Pit
41.RP/Wetland/Was
42.Leased or MH S
43.Condo Site
44.SITE IMPROVEME
46.Waste
47.Common Land
48.PRIME COMM LOT
49.SECONDARY COMM
50.MARGINAL COMM
51.UTILITY ROW
52.TOWER SITE
53.PASTURE

LISBON

Map Lot U16-083 | Account 4847 | Location 25 CREST AVENUE | Card 1 Of 1 | 8-25-2016

Building Style	2 Ranch	
1.Conv.	5.Garrison	9.DW
2.Ranch	6.Contemp	10.BERM
3.R Ranch	7.Seasonal	11.COMM &
4.Cape	8.Primitiv	12.
Dwelling Units	1	
Other Units	0	
Stories	1 One Story	
1.1	4.1.5	7.3.5
2.2	5.1.75	8.
3.3	6.2.5	9.
Exterior Walls	8 AL/Vinyl	
1.Clapboar	5.T-111	9.Cem.Boar
2.WD.SH.	6.BR/Stone	10.Log
3.Compos.	7.Novelty	11.Other
4.ASB/ASP	8.AL/Vinyl	12.BLOCK
Roof Surface	1 Asphalt Shingles	
1.Asphalt	4.Composit	7.Metal RS
2.Slate	5.Wood	8.
3.Metal LC	6.Other	9.
SF Masonry Trim	0	
BUILDING USE	0	
OPEN-4-CUSTOM	0	
Year Built	2004	
Year Remodeled	0	
Foundation	1 Concrete	
1.Concrete	4.Wood	7.DirtFlr
2.C Block	5.Slab	8.
3.Br/Stone	6.Piers	9.
Basement	4 Full Basement	
1.1/4 Bmt	4.Full Bmt	7.
2.1/2 Bmt	5.Crawl	8.
3.3/4 Bmt	6.1stFlUnf	9.None
Bsmt Gar # Cars	0	
Wet Basement	1 Dry Basement	
1.Dry	4.Dirt/Dry	7.
2.Damp	5.Dirt/Dmp	8.
3.Wet	6.Dirt/Wet	9.

SF Bsmt Living	912	
Fin Bsmt Grade	9 100	
Electrical-Amps	0	
Heat Type	100%	1 Hot Water BB
1.HWBB	5.FWA	9.No Heat
2.Radiator	6.GravWA	10.RIN/MON
3.RadFloor	7.Electric	11.
4.Steam	8.Fl/Wall	12.
Cool Type	0%	9 None
1.Central	4.W&C Air	7.
2.Evapor	5.	8.
3.H Pump	6.	9.None
Kitchen Style	2 Typical	
1.Good	4.Obsolete	7.
2.Typical	5.	8.
3.Old Type	6.	9.None
Bath(s) Style	2 Typical Bath(s)	
1.Good	4.Obsolete	7.
2.Typical	5.	8.
3.Old Type	6.	9.None
# Rooms	7	
# Bedrooms	3	
# Full Baths	2	
# Half Baths	0	
# Addn Fixtures	0	
# Fireplaces	0	

TRIO Software
A Division of Harris Computer Systems

Layout	1 Typical	
1.Typical	4.(-) BR	7.
2.Inadeq	5.(-) BRs	8.
3.Poor	6.	9.
Attic	9 None	
1.1/4 Fin	4.Full Fin	7.
2.1/2 Fin	5.Fl/Stair	8.
3.3/4 Fin	6.1/2Fl/St	9.None
Insulation	1 Full	
1.Full	4.Minimal	7.
2.Heavy	5.Partial	8.
3.Capped	6.	9.None
Unfinished %	0%	
Grade & Factor	3 Average 110%	
1.E Grade	4.B Grade	7.AA
2.D Grade	5.A Grade	8.AAAA Gra
3.C Grade	6.A+	9.Same
SQFT (Footprint)	912	
Condition	5 Above Average	
1.Poor	4.Avg	7.V G
2.Fair	5.Avg+	8.Exc
3.Avg-	6.Good	9.Same
Phys. % Good	0%	
Funct. % Good	100%	
Functional Code	9 None	
1.Incomp	4.Small Si	7.Layout
2.Overbuil	5.CDU	8.Other
3.Delap	6.Style	9.None
Econ. % Good	100%	
Economic Code	None	
0.None	3.No Power	9.None
1.Location	4.Generate	8.
2.Encroach	5.Misc	9.
Entrance Code	5 Estimated	
1.Interior	4.Vacant	7.
2.Refusal	5.Estimate	8.
3.Informed	6.	9.
Information Code	5 Estimate	
1.Owner	4.Agent	7.
2.Relative	5.Estimate	8.
3.Tenant	6.Other	9.

SHED 12X12=144

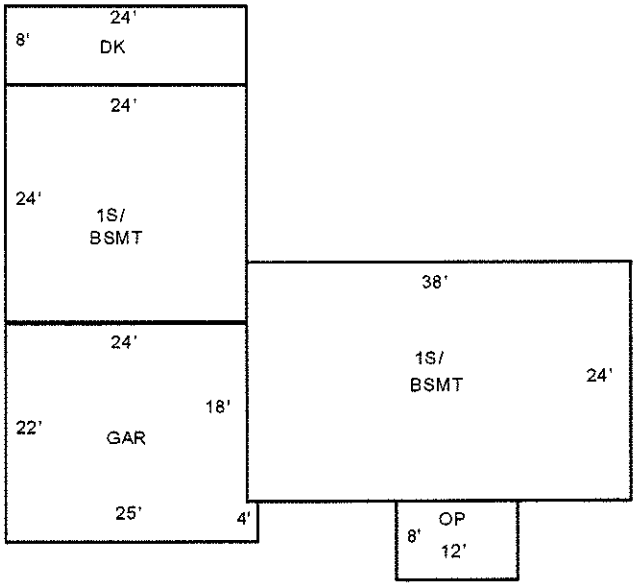

Date Inspected 9-04-2014

Additions, Outbuildings & Improvements

Type	Year	Units	Grade	Cond	Phys.	Funct.	Sound Value
21 Open Frame	0	96	0 0	0	0 %	0 %	
23 Frame Garage	0	532	0 0	0	0 %	0 %	
11 1	0	576	0 0	0	0 %	0 %	
68 Wood Deck	0	192	0 0	0	0 %	0 %	
24 Frame Shed	0	144	3 100	4	0 %	100 %	
					%	%	
					%	%	
					%	%	
					%	%	
					%	%	

1.ONE STORY FRAM
2.TWO STORY FRAM
3.THREE STORY FR
4.1 & 1/2 STORY
5.1 & 3/4 STORY
6.2 & 1/2 STORY
21.Open Frame Por
22.Encl Frame Por
23.Frame Garage
24.Frame Shed
25.Frame Bay Wind
26.1SFr Overhang
27.Unfin Basement
28.Unfinished Att
29.Finished Attic

Map Lot U16-084 Account 4849 Location 27 CREST AVENUE Card 1 Of 1 8-25-2016

OUELLETTE, RONALD

P.O. BOX 1374

WESTBROOK ME 04095
B9039P272

Property Data

Neighborhood **51 CREST AVE**

Tree Growth Year **0**

TG MGT PLAN DATE **0**

BLDG PERMIT YEAR **0**

Zone/Land Use **1 GENERAL RESIDENTIAL**

Secondary Zone **11 AND RP**

Topography **1 Level**

1.Level	4.Below St	7.Steep
2.Rolling	5.Low	8.
3.Above St	6.Wet	9.

Utilities **1 All Public**

1.Public	4.Dr Well	7.WELL & SEP
2.Water	5.Oth Prv Wa	8.HoldingTan
3.Sewer	6.Septic	9.P WTR/SEPT

Street **1 Public Paved**

1.PubPaved	4.PrivGrav	7.No Road
2.PrivPavd	5.R/W	8.No Legal
3.PubGravl	6.Long R/W	9.LandLkd

Interior Inspection **0**

CHANGE YR **0**

Sale Data

Sale Date **11-24-2014**

Price **18,000**

Sale Type **1 Land Only**

1.Land	4.MOHOland	7.
2.L & B	5.MOHOw/o	8.
3.Building	6.	9.Distress

Financing

1.Convent	4.Seller	7.
2.FHA/VA	5.Private	8.
3.Assumed	6.Cash	9.Unknown

Validity **1 Arms Length Sale**

1.Valid	4.Split	7.Changes
2.Related	5.Partial	8.Other
3.Distress	6.Exempt	9.ABUTTER

Verified **5 Public Record**

1.Buyer	4.Agent	7.Family
2.Seller	5.Pub Rec	8.Other
3.Lender	6.MLS	9.

Assessment Record

Year	Land	Buildings	Exempt	Total
2009	530	0	0	530
2010	700	0	0	700
2011	700	0	0	700
2013	700	0	0	700
2015	700	0	0	700
2016	18,500	0	0	18,500

Land Data

Front Foot	Type	Effective Frontage	Effective Depth	Influence Factor	Influence Code
11.Primary Lot				%	
12.Additional I				%	
13.Additional II				%	
14.Additional III				%	
15.Additional IV				%	
				%	
				%	

Square Foot	Square Feet		
16.Primary Lot		%	
17.Additional I		%	
18.Additional II		%	
19.Additional III		%	
20.Additional IV		%	
		%	
		%	

Fract. Acre	Acreage/Sites			
21.HOMESITE	21	1.50	50 %	3
22.COMMERCIAL SIT			%	
23.INDUSTRIAL SIT			%	
Acres			%	
27.REAR 1-5			%	
28.REAR 6-10			%	
29.REAR 11-20			%	
30.REAR 21 +			%	
34.Farmland SW				
35.Farmland MW				

Total Acreage 1.50

Influence Codes

1.VACANCY
2.Excess Frtg
3.Topography
4.Size/Shape
5.Access
6.Restriction
7.Access/Topo
8.ENV-OPEN SPACE
9.Fract Share
Acres
36.Farmland HW
37.T G Softwood
38.T G Mixed Woo
39.T G Hardwood
40.Gravel Pit
41.RP/Wetland/Was
42.Leased or MH S
43.Condo Site
44.SITE IMPROVEME
46.Waste
47.Common Land
48.PRIME COMM LOT
49.SECONDARY COMM
50.MARGINAL COMM
51.UTILITY ROW
52.TOWER SITE
53.PASTURE

Inspection Witnessed By:

X Date

No./Date	Description	Date Insp.

Notes:

LISBON

LISBON

Map Lot U16-084 | Account 4849 | Location 27 CREST AVENUE | Card 1 Of 1 | 8-25-2016

Building Style		
1.Conv.	5.Garrison	9.DW
2.Ranch	6.Contemp	10.BERM
3.R Ranch	7.Seasonal	11.COMM &
4.Cape	8.Primitiv	12.

Dwelling Units

Other Units

Stories		
1.1	4.1.5	7.3.5
2.2	5.1.75	8.
3.3	6.2.5	9.

Exterior Walls		
1.Clapboar	5.T-111	9.Cem.Boar
2.WD.SH.	6.BR/Stone	10.Log
3.Compos.	7.Novelty	11.Other
4.ASB/ASP	8.AL/Vinyl	12.BLOCK

Roof Surface		
1.Asphalt	4.Composit	7.Metal RS
2.Slate	5.Wood	8.
3.Metal LC	6.Other	9.

SF Masonry Trim

BUILDING USE

OPEN-4-CUSTOM

Year Built

Year Remodeled

Foundation		
1.Concrete	4.Wood	7.DirtFlr
2.C Block	5.Slab	8.
3.Br/Stone	6.Piers	9.

Basement		
1.1/4 Bmt	4.Full Bmt	7.
2.1/2 Bmt	5.Crawl	8.
3.3/4 Bmt	6.1stFlUnf	9.None

Bsmt Gar # Cars

Wet Basement		
1.Dry	4.Dirt/Dry	7.
2.Damp	5.Dirt/Dmp	8.
3.Wet	6.Dirt/Wet	9.

SF Bsmt Living

Fin Bsmt Grade

Electrical-Amps

Heat Type 100%		
1.HWBB	5.FWA	9.No Heat
2.Radiator	6.GravWA	10.RIN/MON
3.RadFloor	7.Electric	11.
4.Steam	8.Fl/Wall	12.

Cool Type 0%		
1.Central	4.W&C Air	7.
2.Evapor	5.	8.
3.H Pump	6.	9.None

Kitchen Style		
1.Good	4.Obsolete	7.
2.Typical	5.	8.
3.Old Type	6.	9.None

Bath(s) Style		
1.Good	4.Obsolete	7.
2.Typical	5.	8.
3.Old Type	6.	9.None

Rooms

Bedrooms

Full Baths

Half Baths

Addn Fixtures

Fireplaces

TRIO Software
A Division of Harris Computer Systems

Layout		
1.Typical	4.(-) BR	7.
2.Inadeq	5.(-) BRs	8.
3.Poor	6.	9.

Attic		
1.1/4 Fin	4.Full Fin	7.
2.1/2 Fin	5.Fl/Stair	8.
3.3/4 Fin	6.1/2Fl/St	9.None

Insulation		
1.Full	4.Minimal	7.
2.Heavy	5.Partial	8.
3.Capped	6.	9.None

Unfinished %

Grade & Factor		
1.E Grade	4.B Grade	7.AA
2.D Grade	5.A Grade	8.AAAA Gra
3.C Grade	6.A+	9.Same

SQFT (Footprint)

Condition		
1.Poor	4.Avg	7.V G
2.Fair	5.Avg+	8.Exc
3.Avg-	6.Good	9.Same

Phys. % Good

Funct. % Good

Functional Code		
1.Incomp	4.Small Si	7.Layout
2.Overbuil	5.CDU	8.Other
3.Delap	6.Style	9.None

Econ. % Good

Economic Code		
0.None	3.No Power	9.None
1.Location	4.Generate	8.
2.Encroach	5.Misc	9.

Entrance Code 0		
1.Interior	4.Vacant	7.
2.Refusal	5.Estimate	8.
3.Informed	6.	9.

Information Code 0		
1.Owner	4.Agent	7.
2.Relative	5.Estimate	8.
3.Tenant	6.Other	9.

Date Inspected

Additions, Outbuildings & Improvements

Type	Year	Units	Grade	Cond	Phys.	Funct.	Sound Value
					%	%	
					%	%	
					%	%	
					%	%	
					%	%	
					%	%	
					%	%	
					%	%	
					%	%	
					%	%	

1.ONE STORY FRAM
2.TWO STORY FRAM
3.THREE STORY FR
4.1 & 1/2 STORY
5.1 & 3/4 STORY
6.2 & 1/2 STORY
21.Open Frame Por
22.Encl Frame Por
23.Frame Garage
24.Frame Shed
25.Frame Bay Wind
26.1SFr Overhang
27.Unfin Basement
28.Unfinished Att
29.Finished Attic